

IAP Map Pack

North Complex
CA-PNF-001308
September 9, 2020

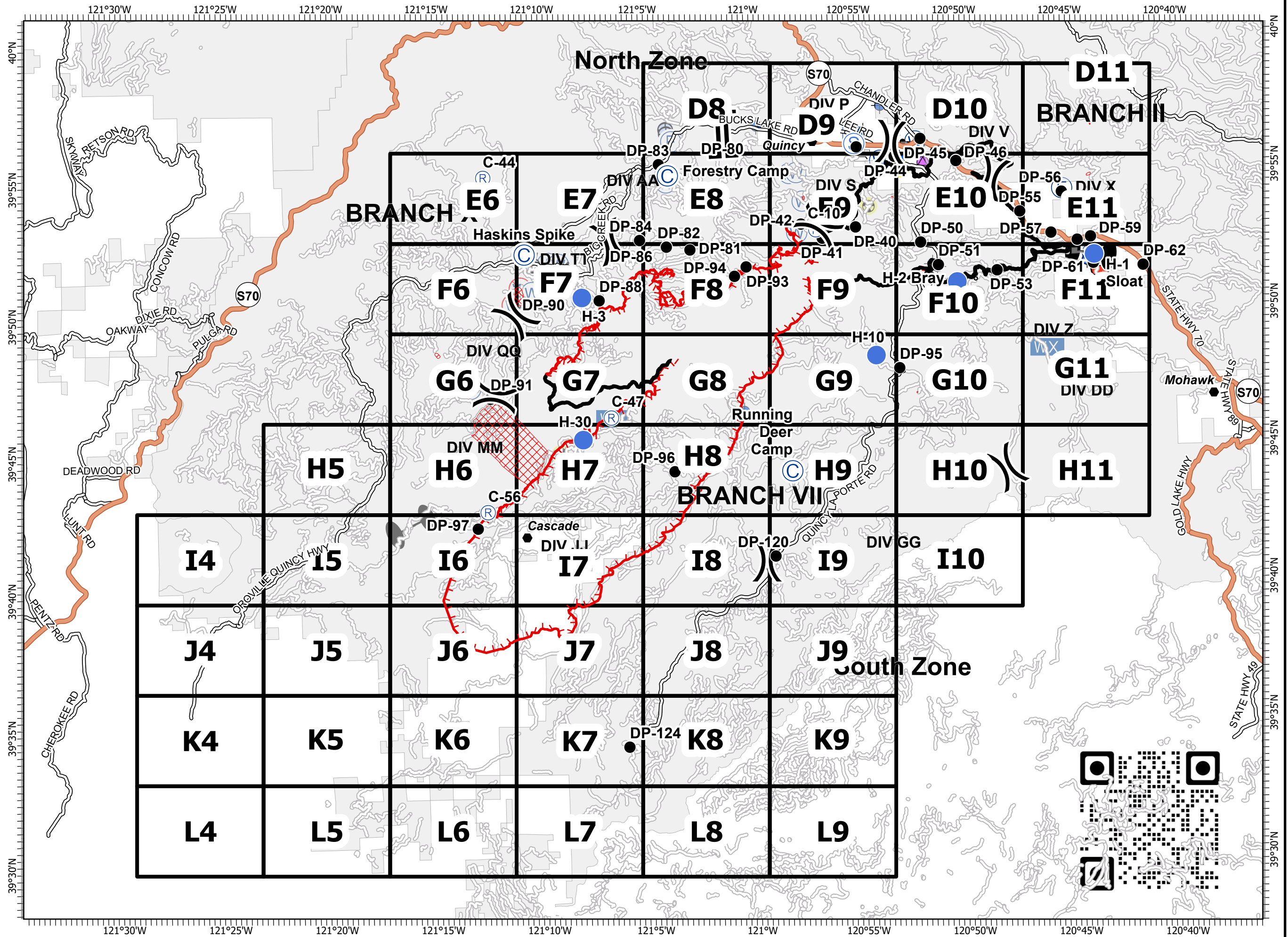
Index



- Bridge
- Camp
- Closure
- Dip Site
- Drop Point
- Fire Station
- Gate
- Hazard
- Helispot
- Incident Command Post
- Cell Coverage
- Mobile Weather Unit
- Repair Point
- Repeater
- Retardant/Mud Pit
- Staging Area
- Water Source
- Restricted Water Source
- Water Development or Draft Site
- Zone Break
- Division Break
- Branch Break
- Uncontrolled Fire Edge
- Contained Line
- Mandatory Exclusion Areas




0 1 2
Miles



IAP Map Pack

North Complex
CA-PNF-001308
September 9, 2020

Index Page: D8



Branch Break



Building Footprint

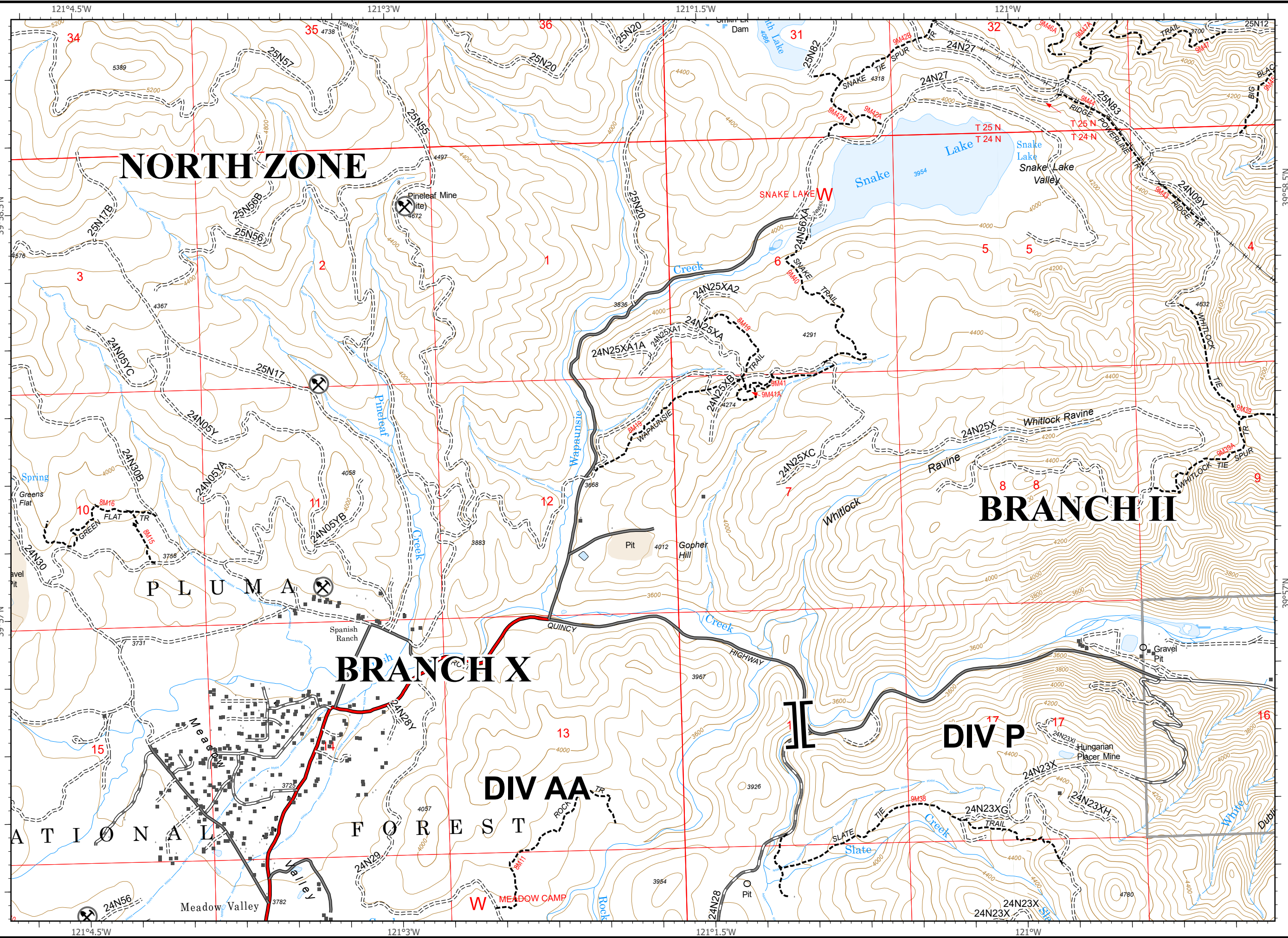
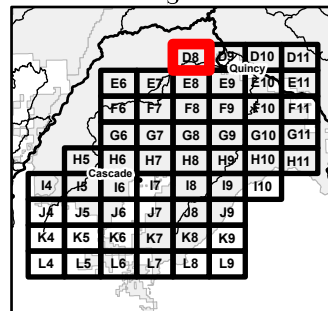


Mine

QuadMask_7_5

NorthMASK

Yes



IAP Map Pack

North Complex
CA-PNF-001308
September 9, 2020

Index Page: D9



Division Break

XX Completed Dozer Line

■ Building Footprint



Mine

QuadMask_7_5

NorthMASK

Yes

Yes

Yes

Yes

Yes

Yes

Yes

Yes

Yes

Yes

Yes

Yes

Yes

Yes

Yes

Yes

Yes

Yes

Yes

Yes

Yes

Yes

Yes

Yes

Yes

Yes

Yes

Yes

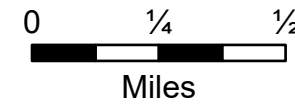
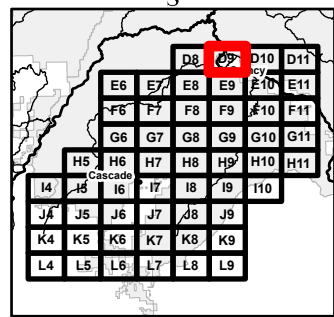
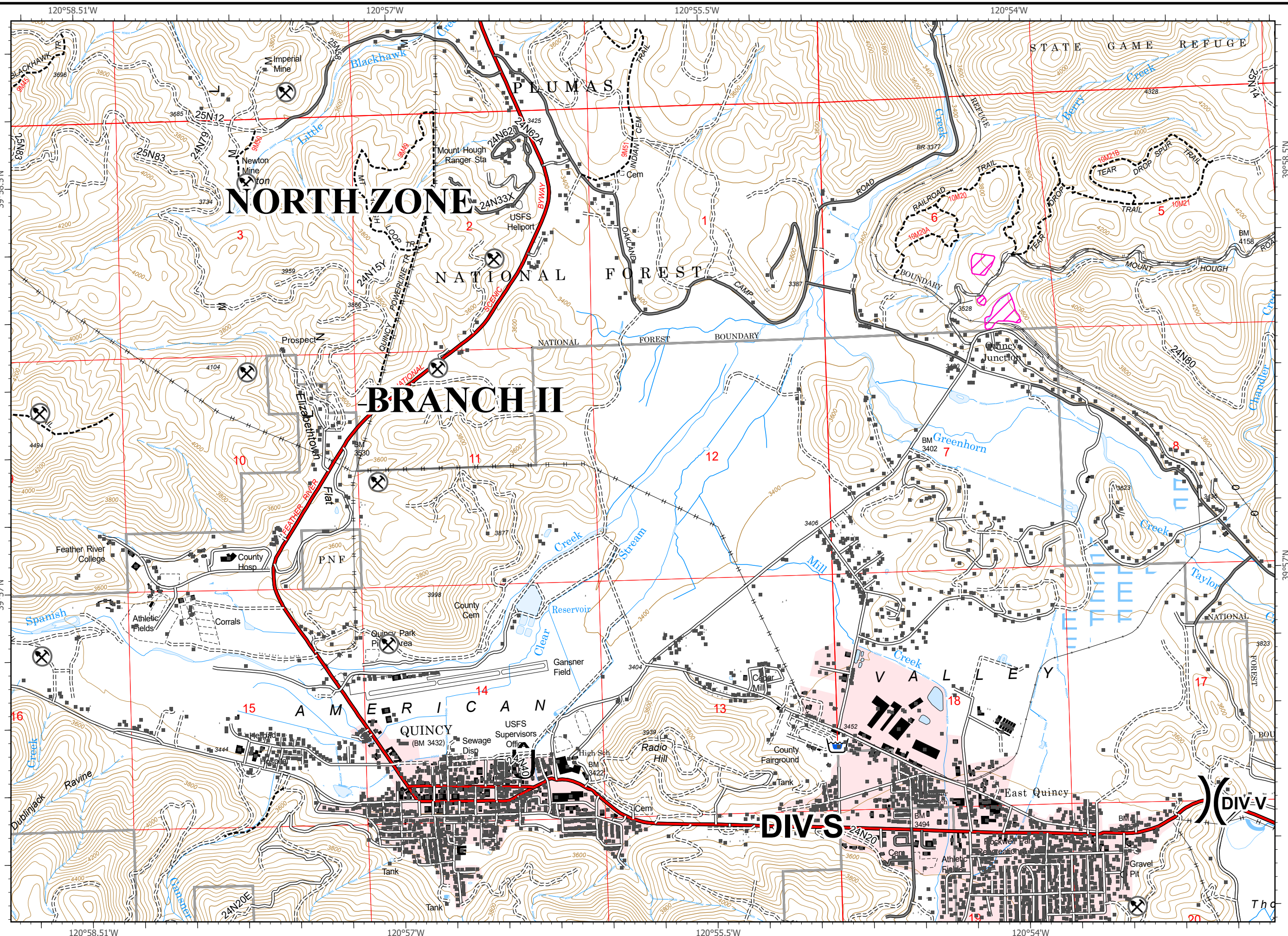
Yes

Yes

Yes

Yes

Yes



IAP Map Pack

North Complex
CA-PNF-001308
September 9, 2020

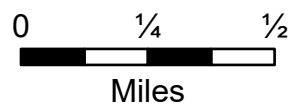
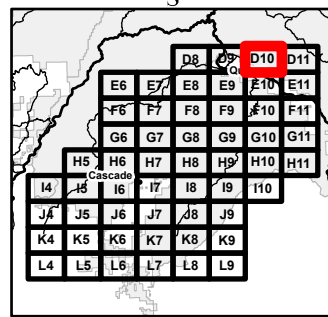
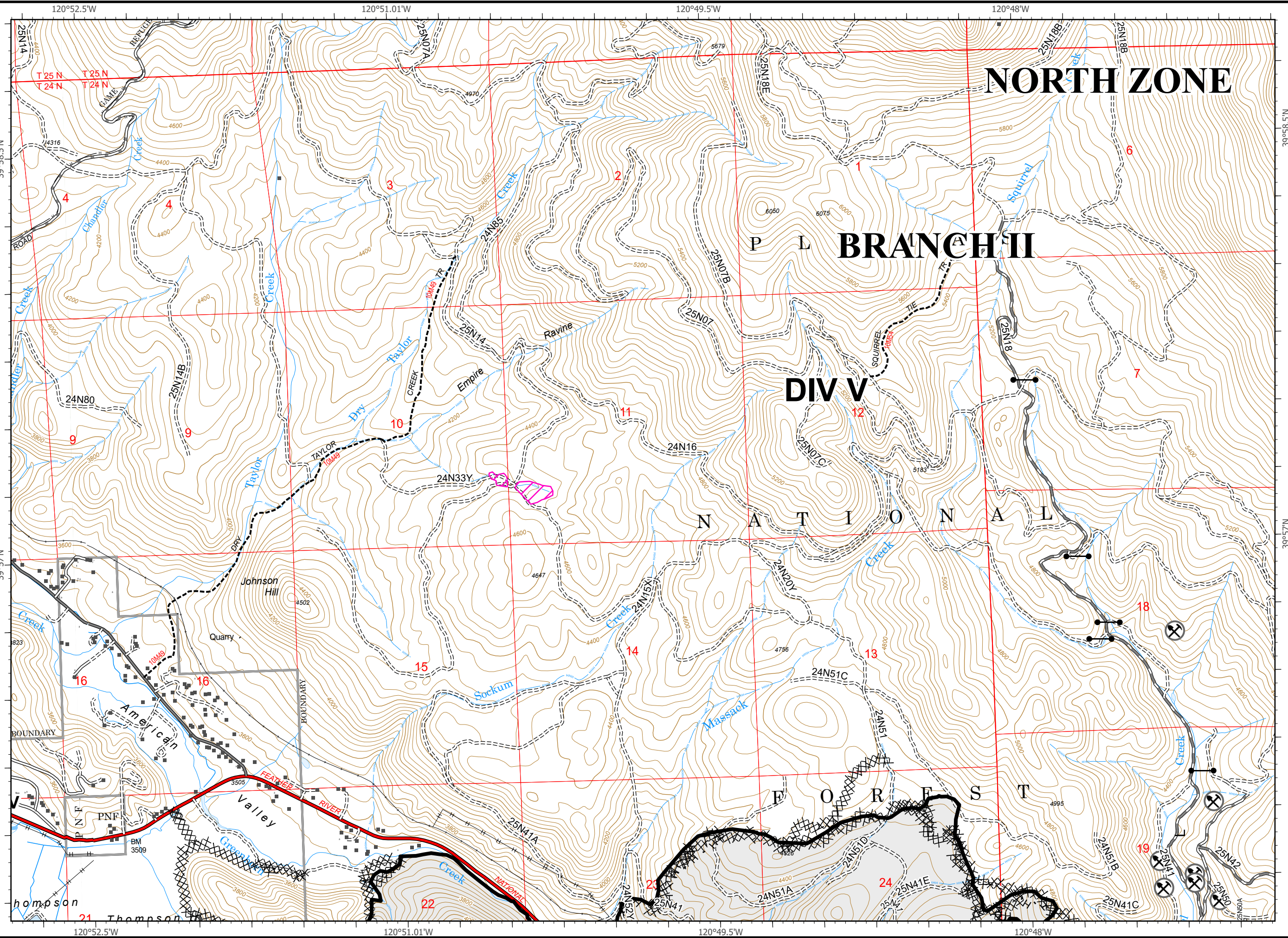
Index Page: D10

- Contained Line
- XX XX Completed Dozer Line
- H - Completed Hand Line
- Building Footprint
- ⊗ Mine
- SPI Gate

QuadMask_7_5

NorthMASK

Yes

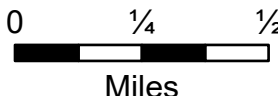
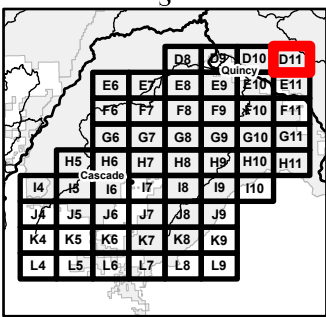
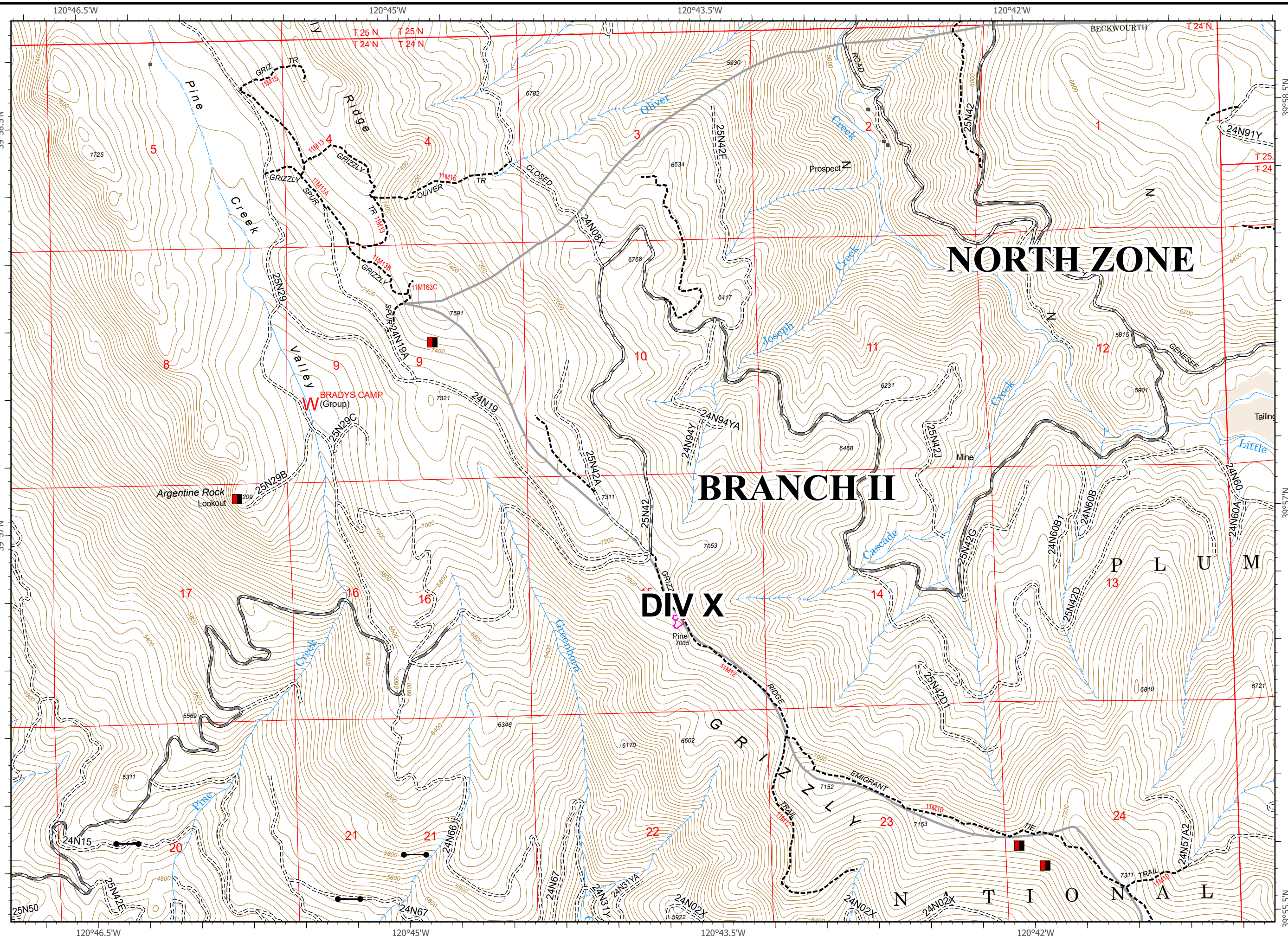


IAP Map Pack

North Complex
CA-PNF-001308
September 9, 2020

Index Page: D11

- Building Footprint
 - Mandatory Exclusion Area
 - SPI Gate
- QuadMask_7_5
NorthMASK
Yes



IAP Map Pack

North Complex
CA-PNF-001308
September 9, 2020

Index Page: E6

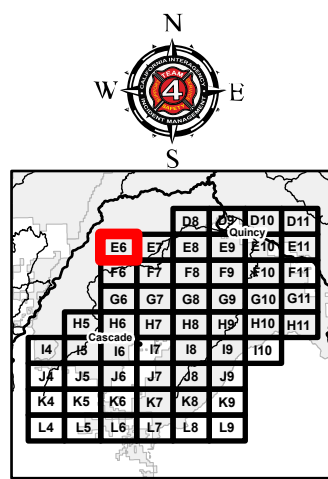
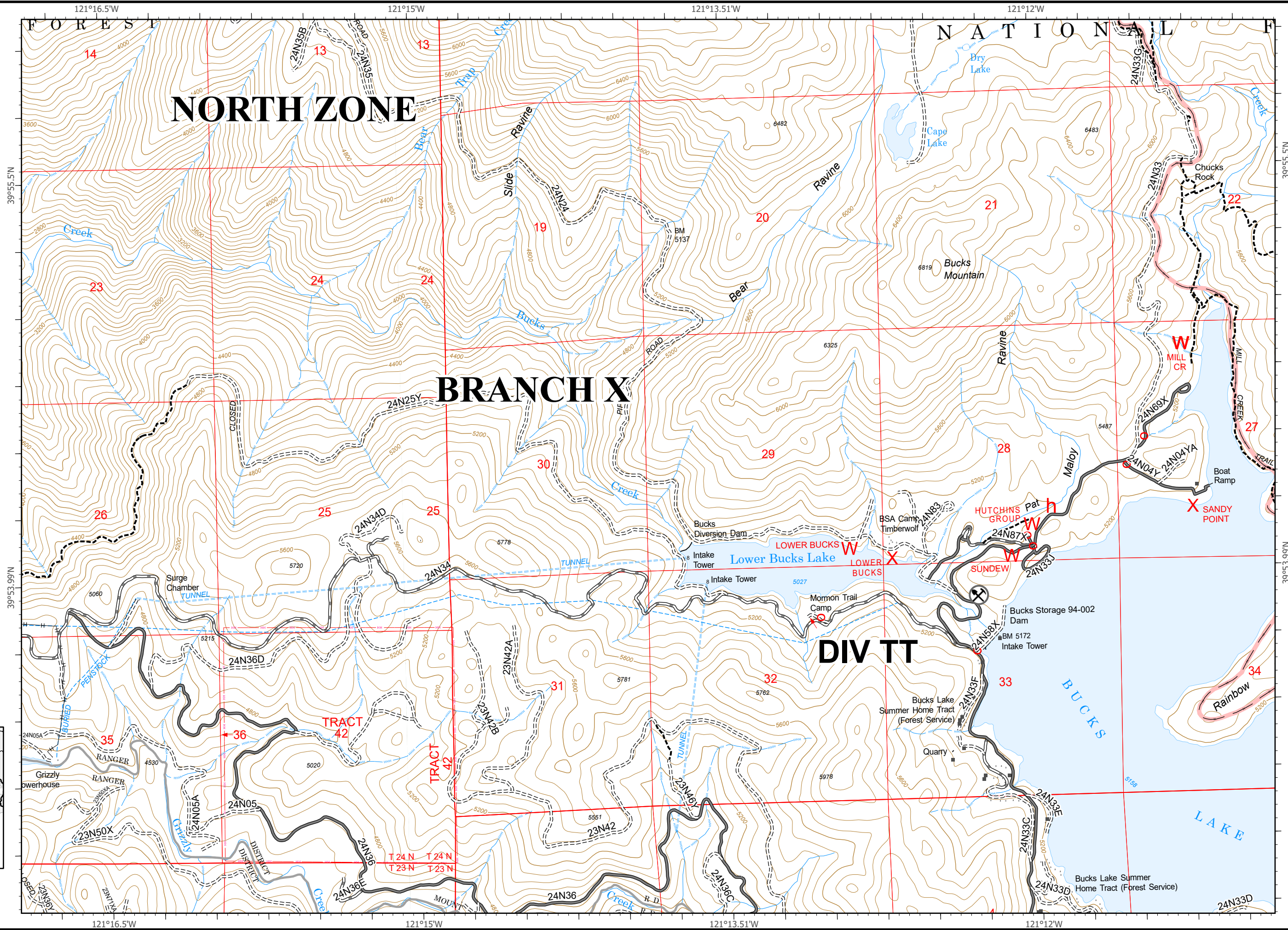
■ Building Footprint

⊗ Mine

QuadMask_7_5

NorthMASK

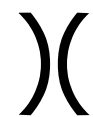
Yes



IAP Map Pack

North Complex
CA-PNF-001308
September 9, 2020

Index Page: E7



Division Break

XX XX Completed Dozer Line

R Road as Completed Line

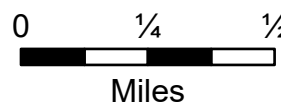
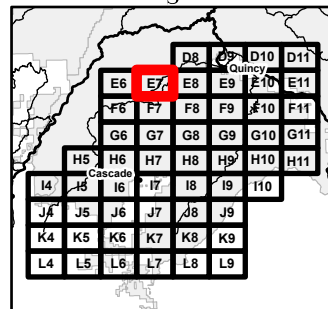
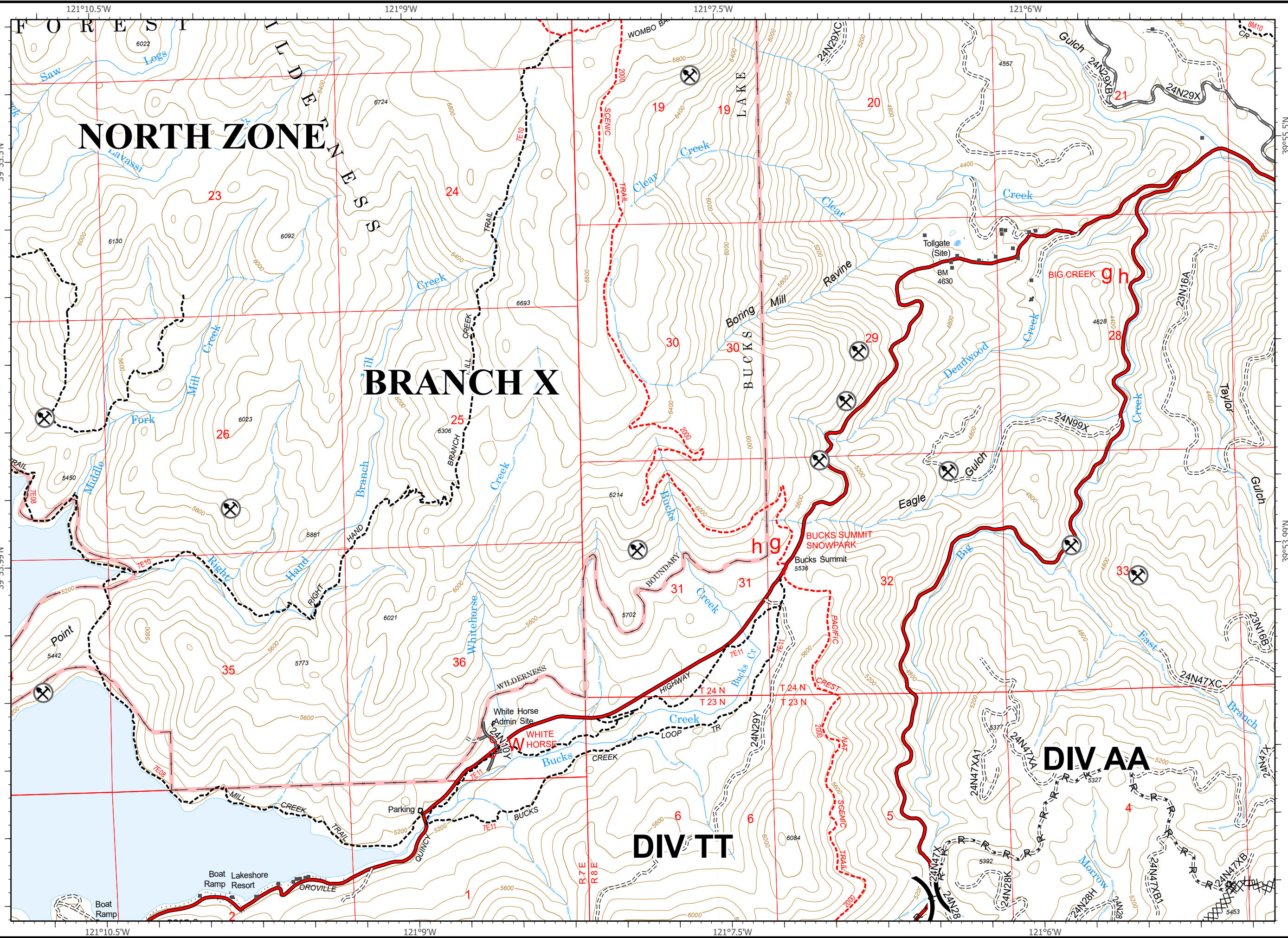
■ Building Footprint

⊗ Mine

QuadMask_7_5

NorthMASK

Yes



IAP Map Pack

North Complex
CA-PNF-001308
September 9, 2020

Index Page: E8

XX XX Completed Dozer Line

X• Proposed Dozer Line

— Planned Fire Line

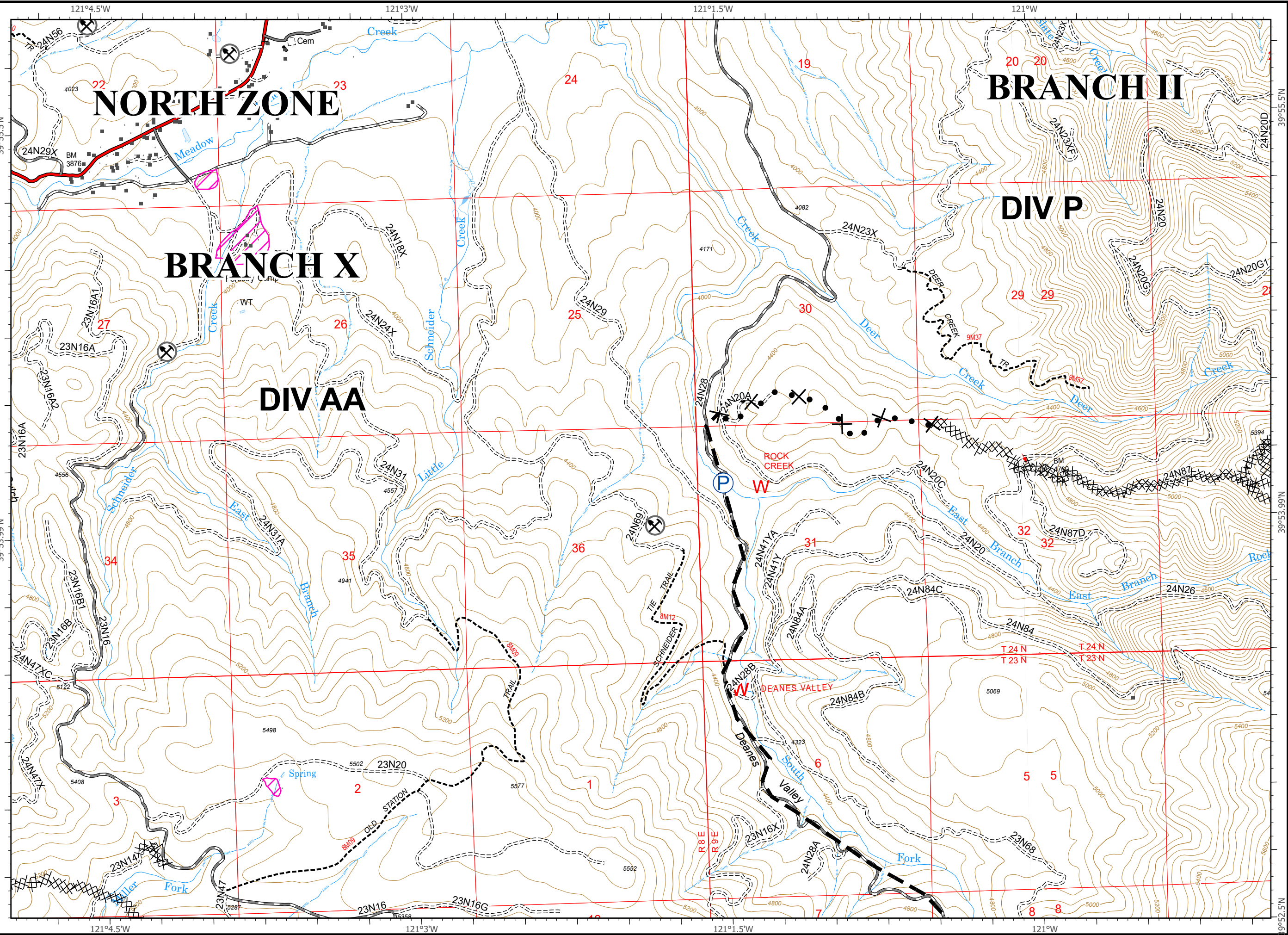
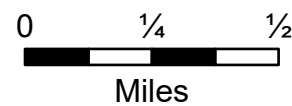
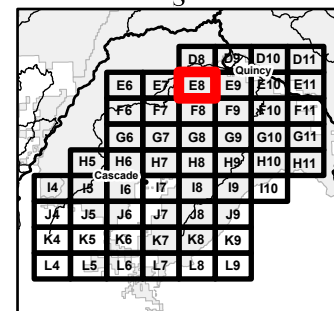
■ Building Footprint

⊗ Mine

QuadMask_7_5

NorthMASK

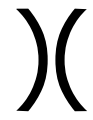
Yes



IAP Map Pack

North Complex
CA-PNF-001308
September 9, 2020

Index Page: E9



Division Break

Uncontrolled Fire Edge

Contained Line

Completed Dozer Line

Completed Hand Line

Road as Completed Line

Building Footprint

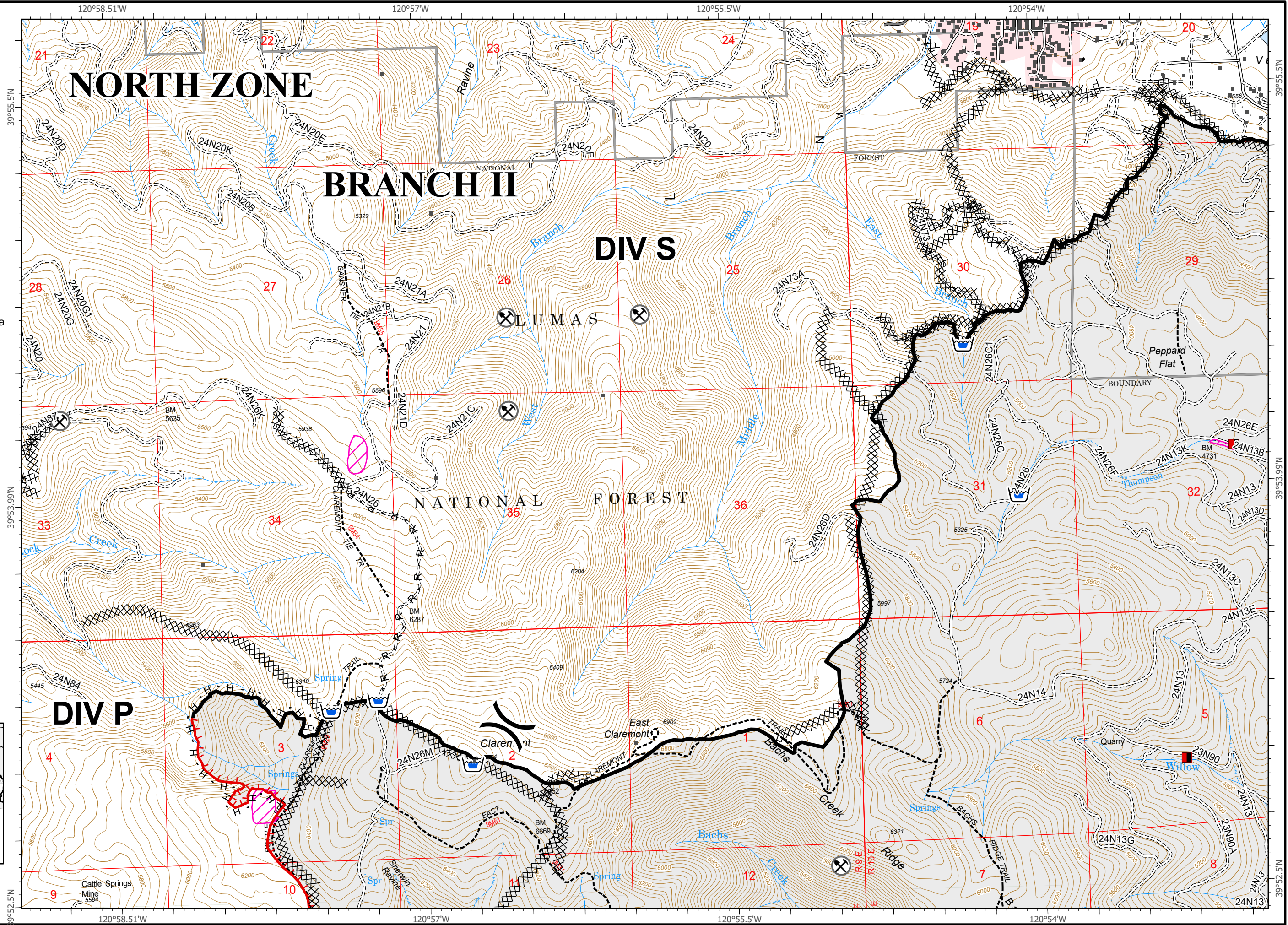
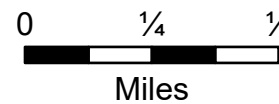
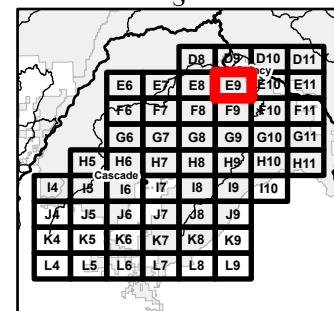
Mandatory Exclusion Area

Mine

QuadMask_7_5

NorthMASK










Yes

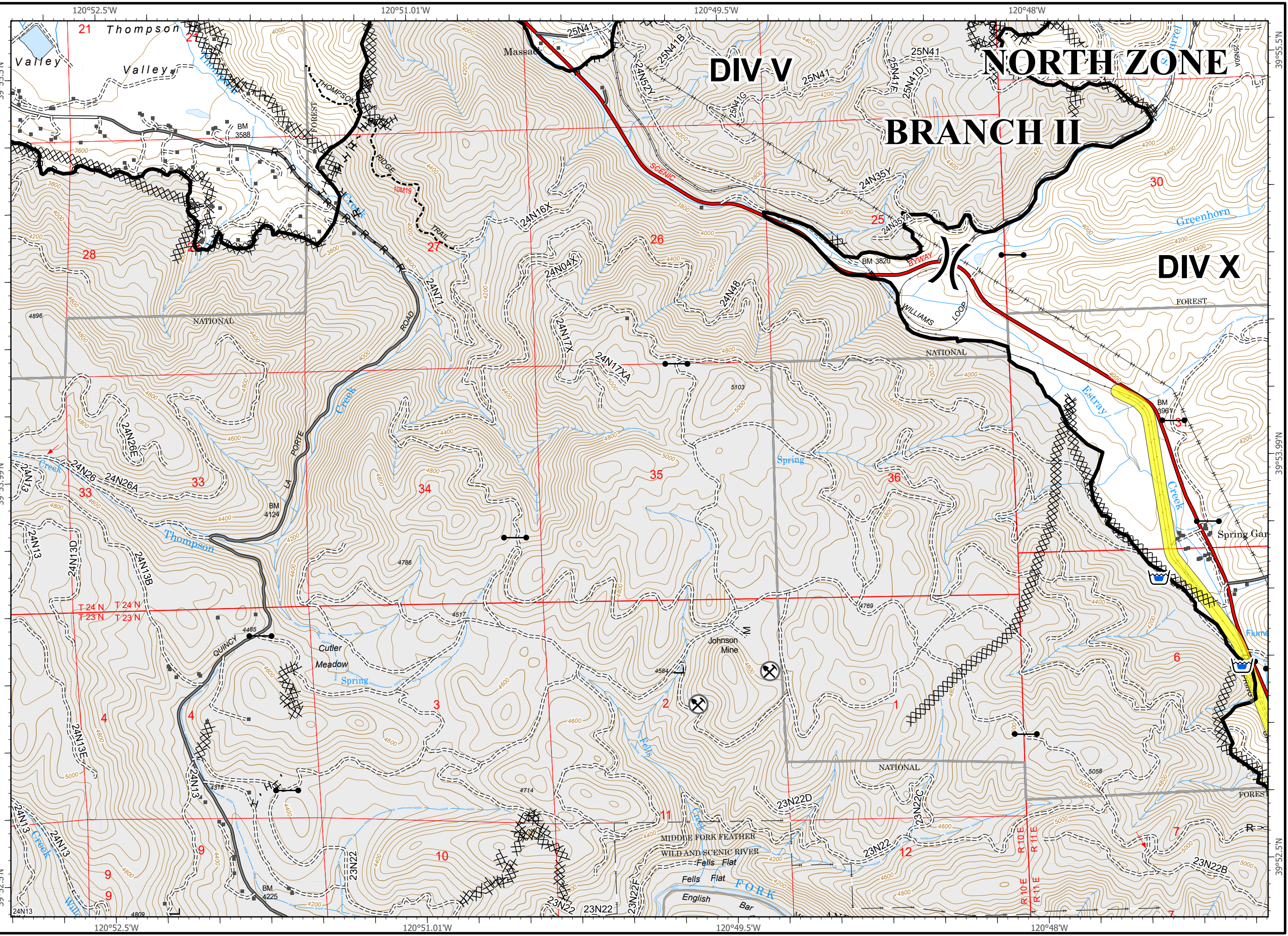


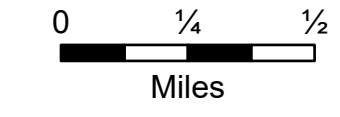
IAP Map Pack

North Complex
CA-PNF-001308
September 9, 2020

Index Page: E10

-  Division Break
 -  Contained Line
 -  Completed Dozer Line
 -  Completed Hand Line
 -  Road as Completed Line
 -  Building Footprint
 -  Mine
 -  SPI Gate
 -  Union Pacific Special Protection
- QuadMask_7_5
NorthMASK
Yes



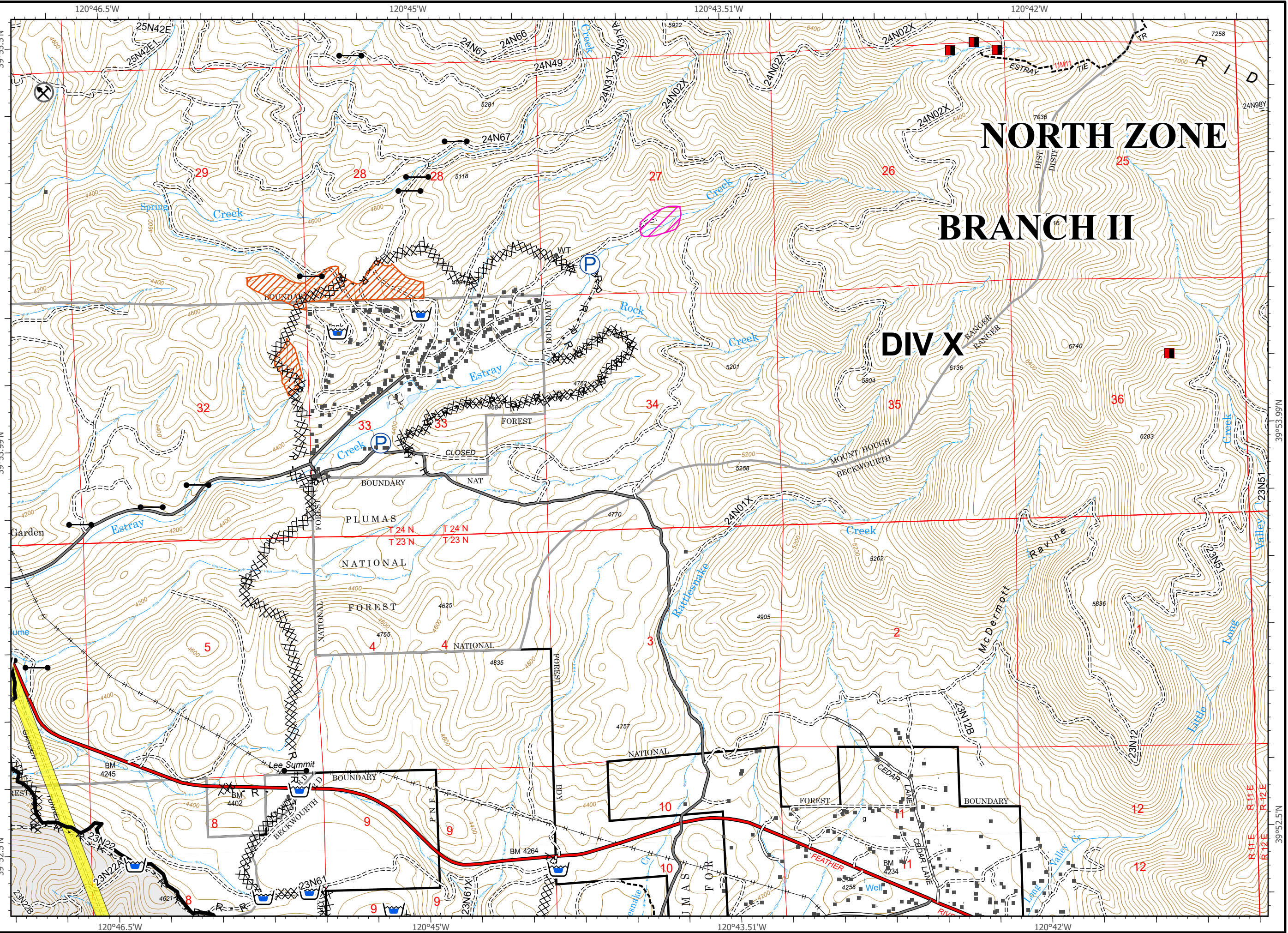


IAP Map Pack

North Complex
CA-PNF-001308
September 9, 2020

Index Page: E11

- Contained Line
 - ⊗ Completed Dozer Line
 - H Completed Hand Line
 - R Road as Completed Line
 - Building Footprint
 - Mandatory Exclusion Area
 - ⊗ Mine
 - SPI Gate
 - Union Pacific Special Protection
- QuadMask_7_5
NorthMASK
Yes



IAP Map Pack

North Complex
CA-PNF-001308
September 9, 2020

Index Page: F6



Division Break

R Road as Completed Line

■ Building Footprint

■ Mandatory Exclusion Area



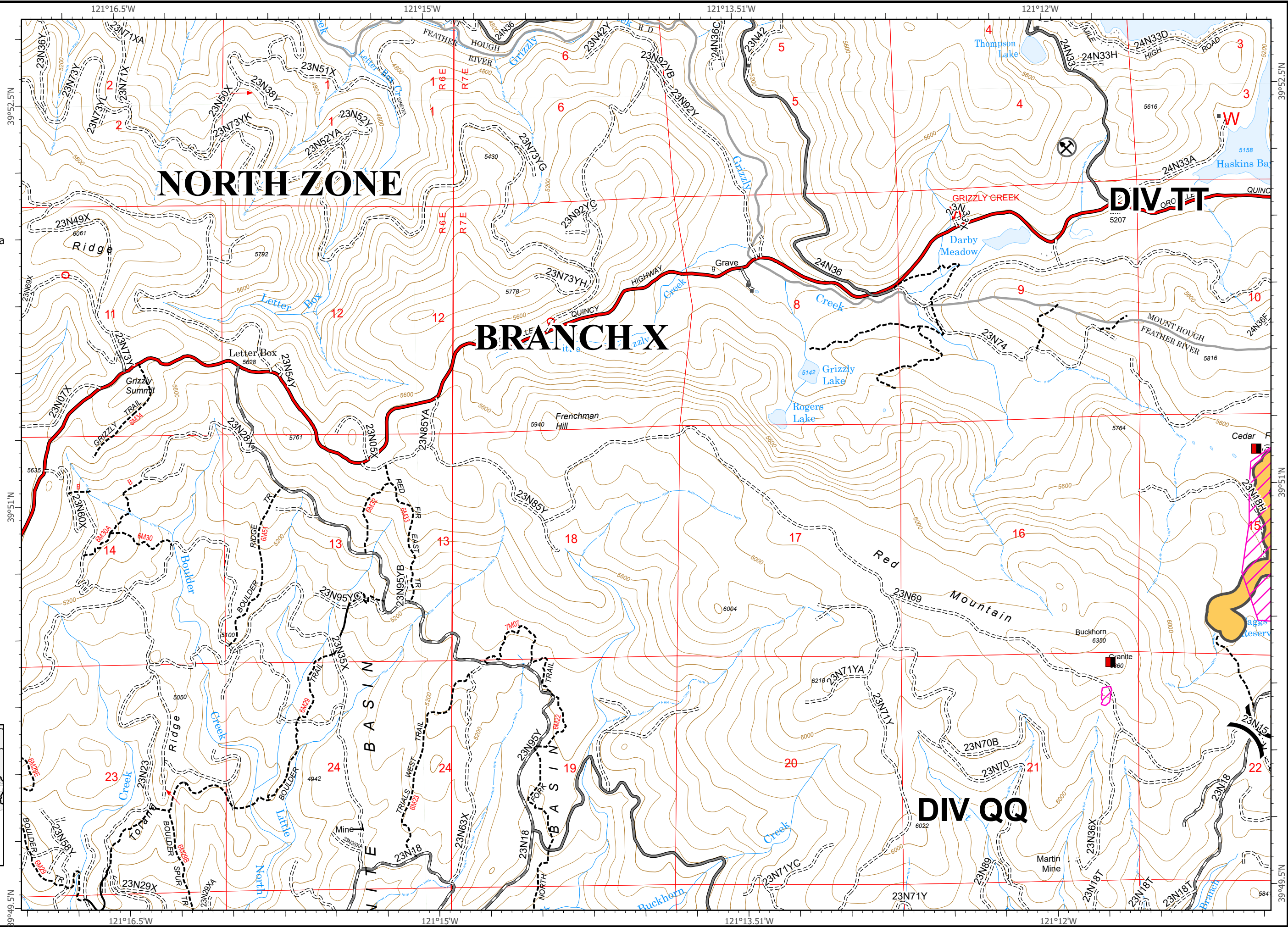
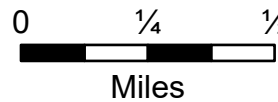
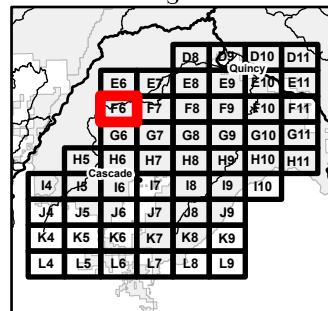
Mine

Willow Creek Avoidance

QuadMask_7_5

NorthMASK

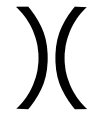
Yes



IAP Map Pack

North Complex
CA-PNF-001308
September 9, 2020

Index Page: F7



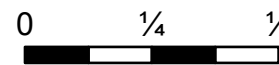
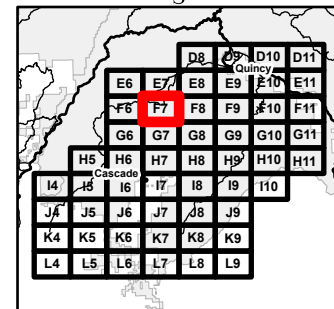
Division Break

- Uncontrolled Fire Edge
- Completed Dozer Line
- Completed Hand Line
- Road as Completed Line
- Access or Improved Road
- Proposed Dozer Line
- Building Footprint
- Mandatory Exclusion Area
- Mine
- Willow Creek Avoidance

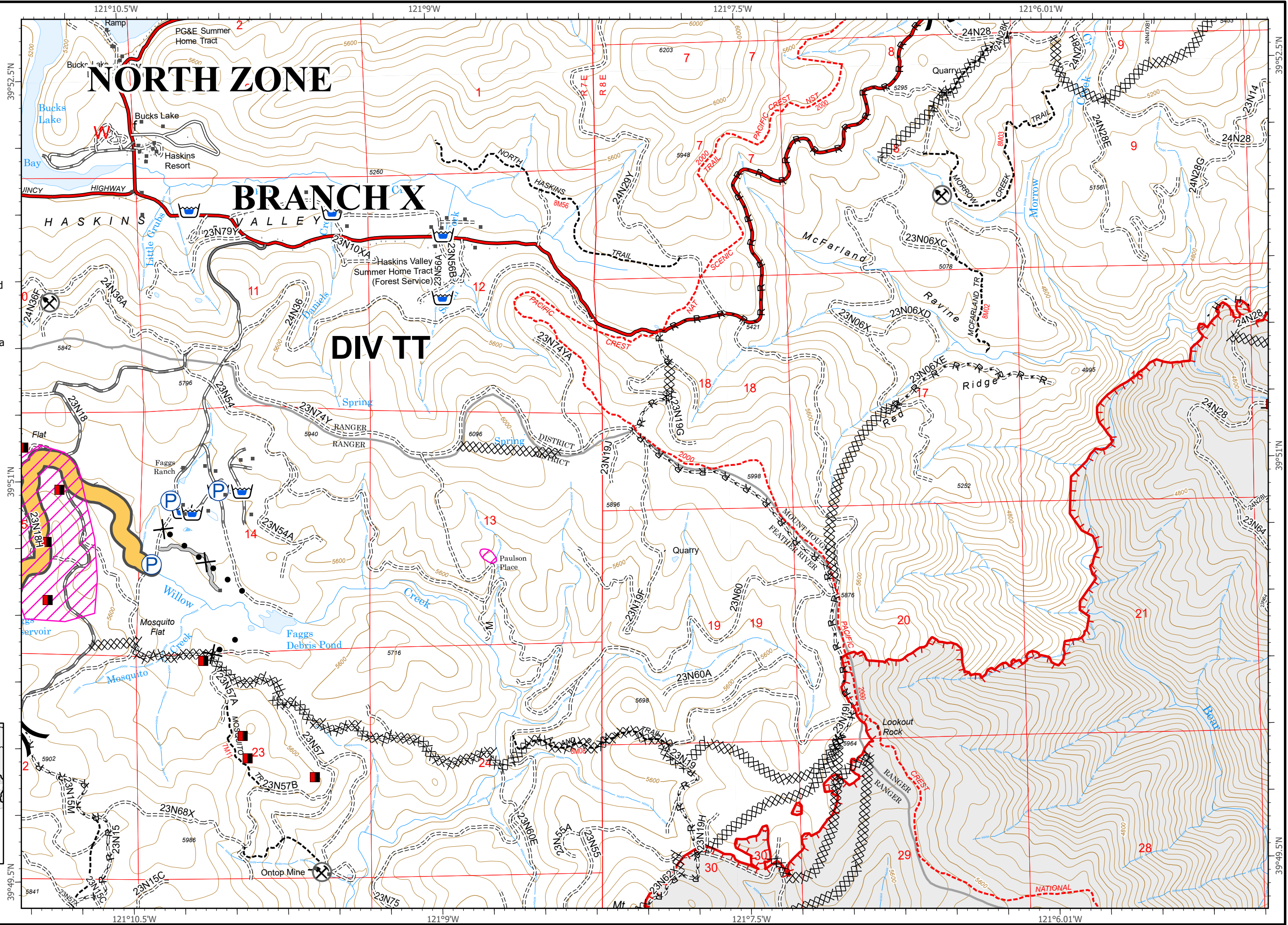
QuadMask_7_5

NorthMASK

Yes










Miles


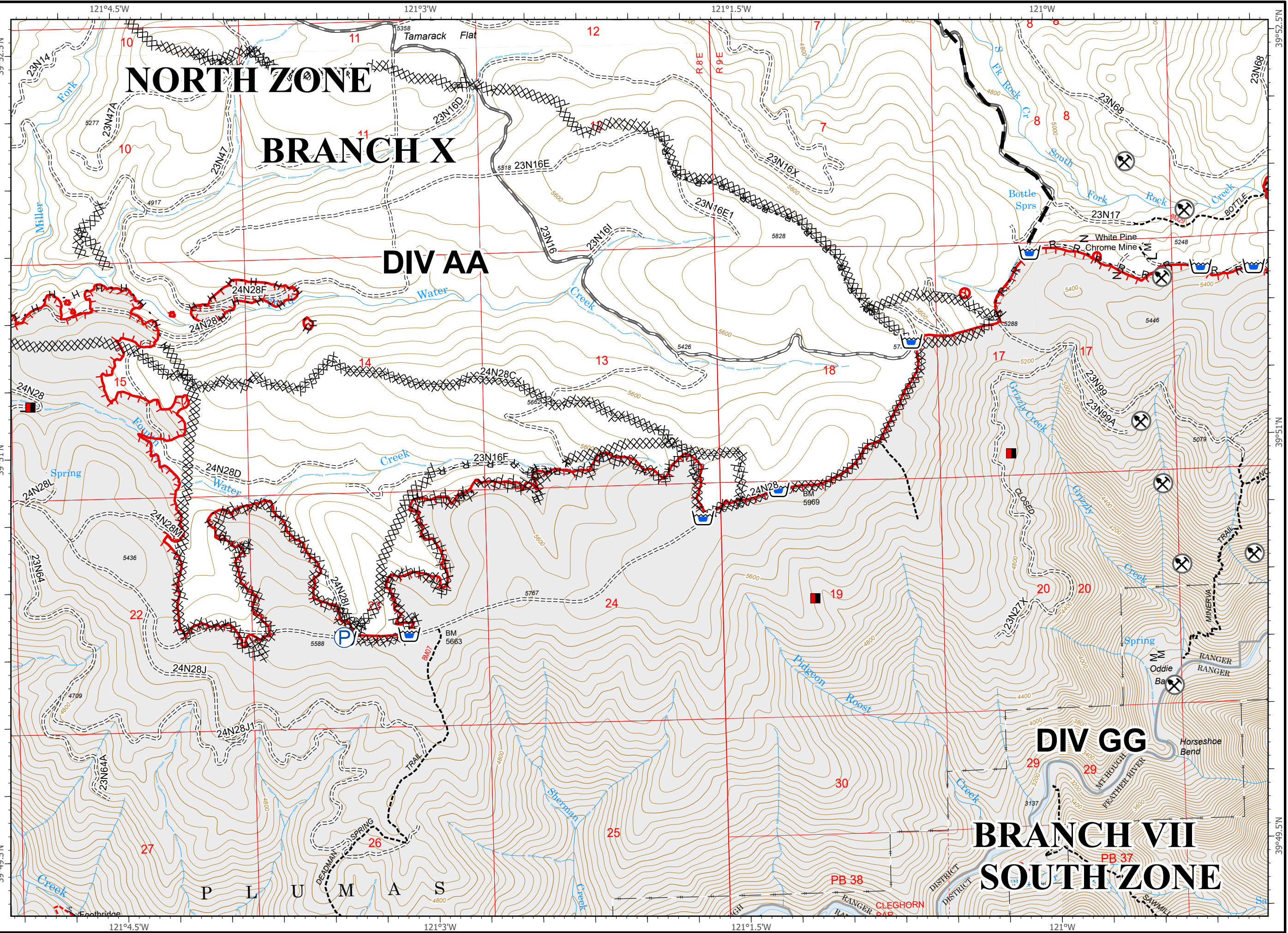


IAP Map Pack

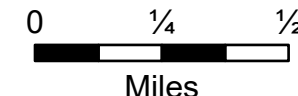
North Complex
CA-PNF-001308
September 9, 2020

Index Page: F8

-  Uncontrolled Fire Edge
 -  Completed Dozer Line
 -  Completed Hand Line
 -  Road as Completed Line
 -  Planned Fire Line
 -  Mandatory Exclusion Area
 -  Mine
- QuadMask_7_5
NorthMASK
Yes



		D8	D9	D10	D11
E6	E7	E8	E9	E10	E11
F6	F7	F8	F9	F10	F11
G6	G7	G8	G9	G10	G11
H5	H6	H7	H8	H9	H10
I4	I5	I6	I7	I8	I9
J4	J5	J6	J7	J8	J9
K4	K5	K6	K7	K8	K9
L4	L5	L6	L7	L8	L9

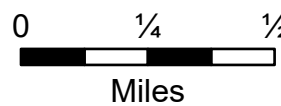
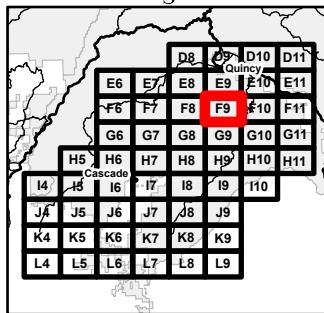
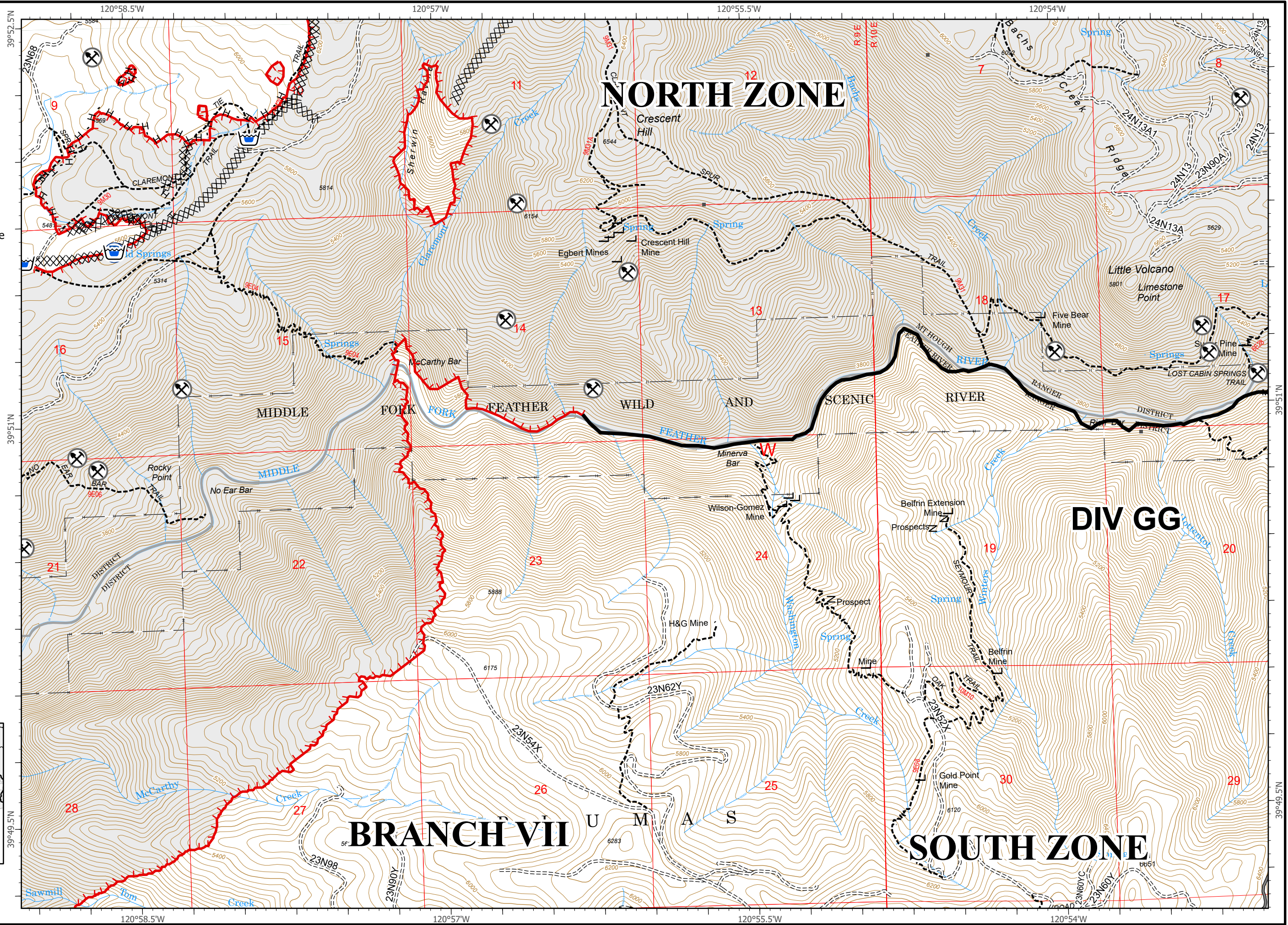


IAP Map Pack

North Complex
CA-PNF-001308
September 9, 2020

Index Page: F9








- Uncontrolled Fire Edge
 - Contained Line
 - Completed Dozer Line
 - Completed Hand Line
 - Road as Completed Line
 - Building Footprint
 - Mine
- QuadMask_7_5
NorthMASK
Yes

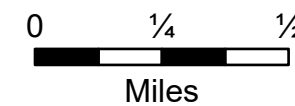
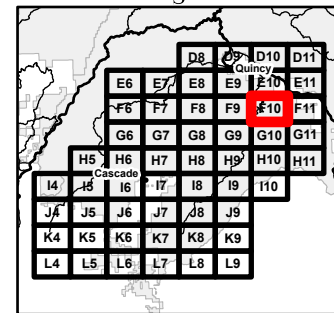
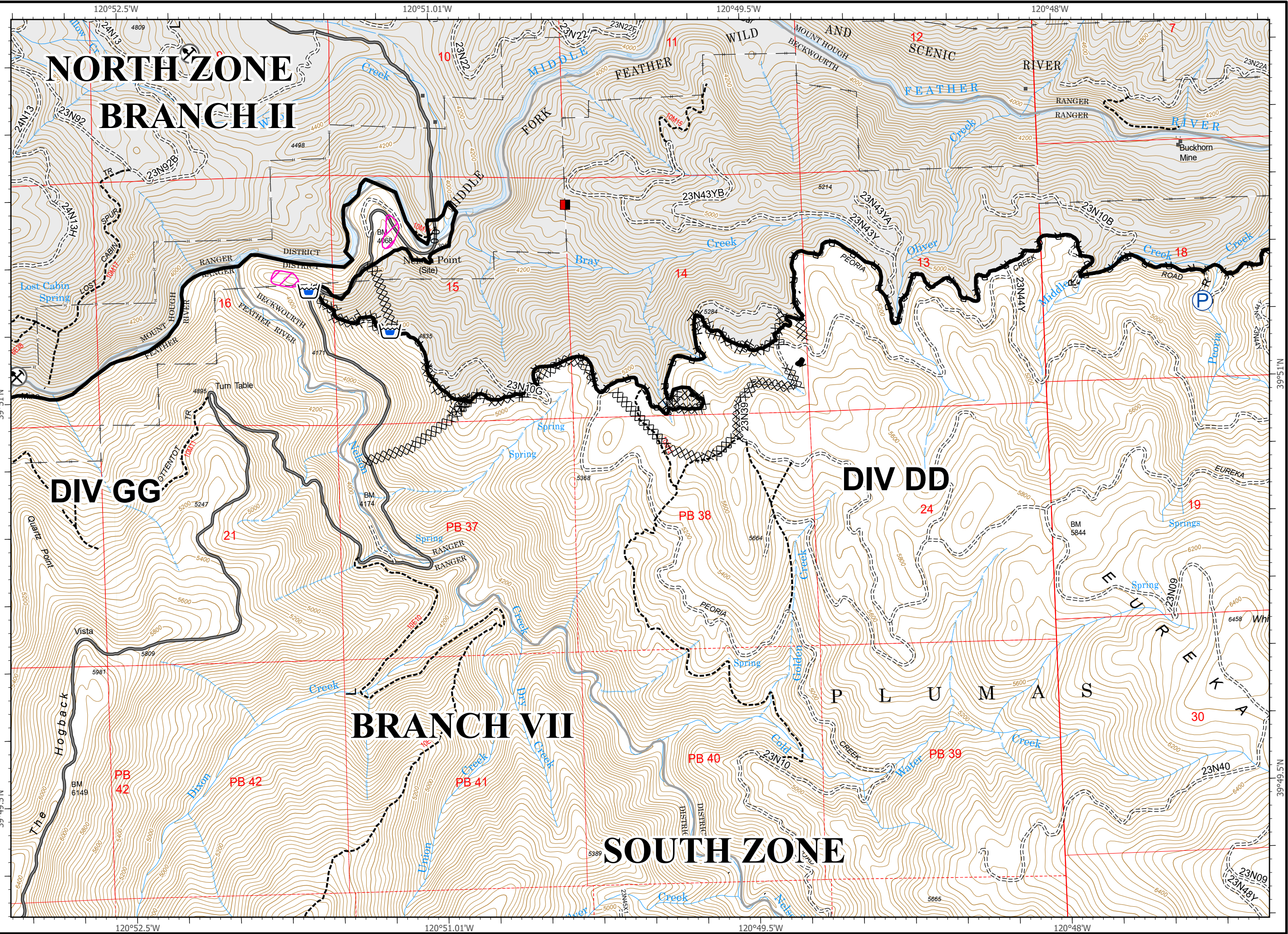


IAP Map Pack

North Complex
CA-PNF-001308
September 9, 2020

Index Page: F10

-  Contained Line
 -  Completed Dozer Line
 -  Completed Hand Line
 -  Road as Completed Line
 -  Building Footprint
 -  Mandatory Exclusion Area
 -  Mine
- QuadMask_7_5
NorthMASK
Yes

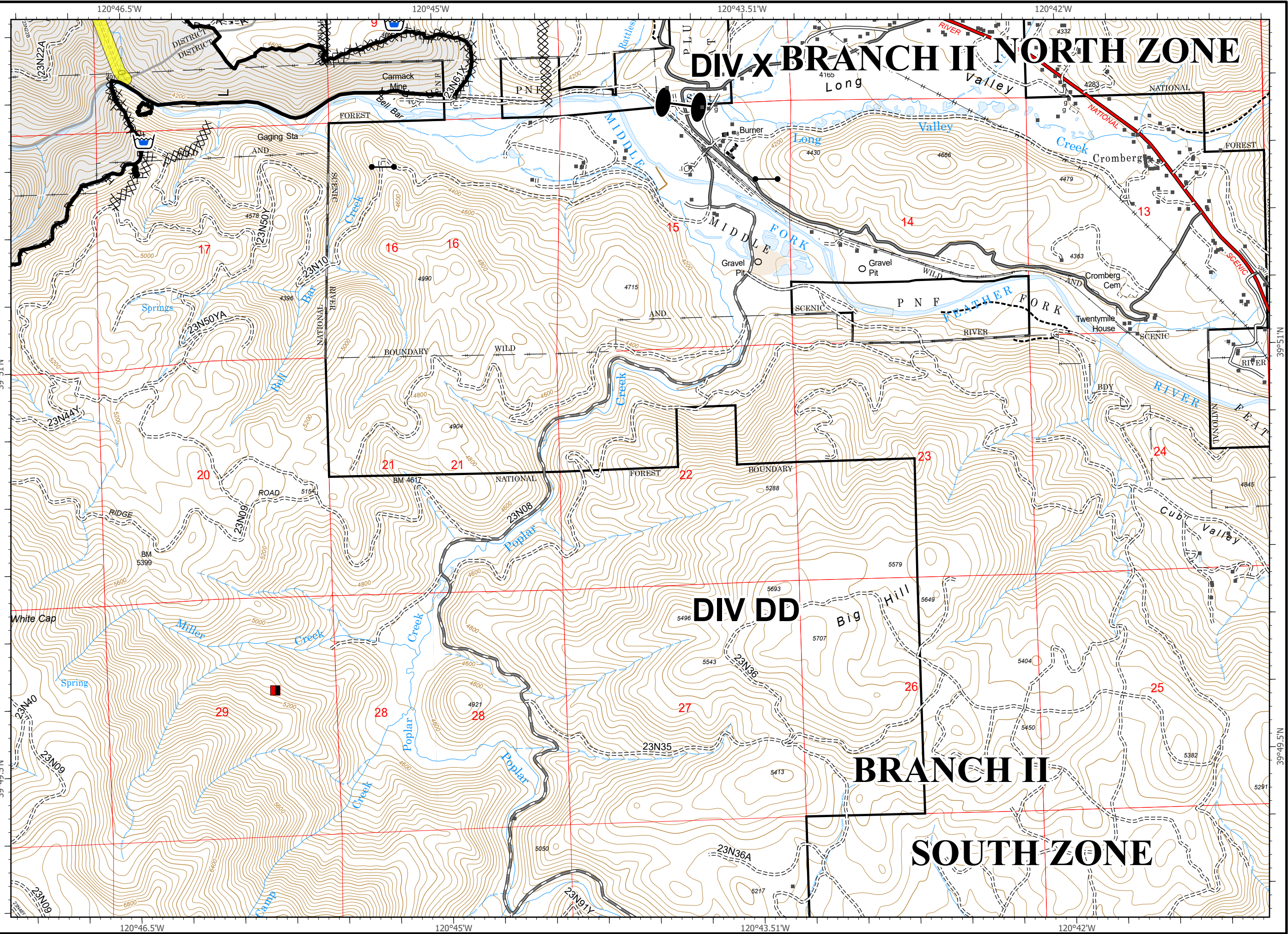


IAP Map Pack

North Complex
CA-PNF-001308
September 9, 2020

Index Page: F11

- Zone Break
 - Contained Line
 - Completed Dozer Line
 - Completed Hand Line
 - Road as Completed Line
 - Building Footprint
 - Mandatory Exclusion Area
 - SPI Gate
 - Union Pacific Special Protection
- QuadMask_7_5
NorthMASK
Yes



0 1/4 1/2
Miles

	D8	D9	D10	D11			
E6	E7	E8	E9	E10	E11		
F6	F7	F8	F9	F10	F11		
G6	G7	G8	G9	G10	G11		
H5	H6	H7	H8	H9	H10	H11	
I4	I5	I6	I7	I8	I9	I10	I11
J4	J5	J6	J7	J8	J9	J10	J11
K4	K5	K6	K7	K8	K9	K10	K11
L4	L5	L6	L7	L8	L9	L10	L11

IAP Map Pack

North Complex
CA-PNF-001308
September 9, 2020

Index Page: G6



Division Break

XX XX Completed Dozer Line

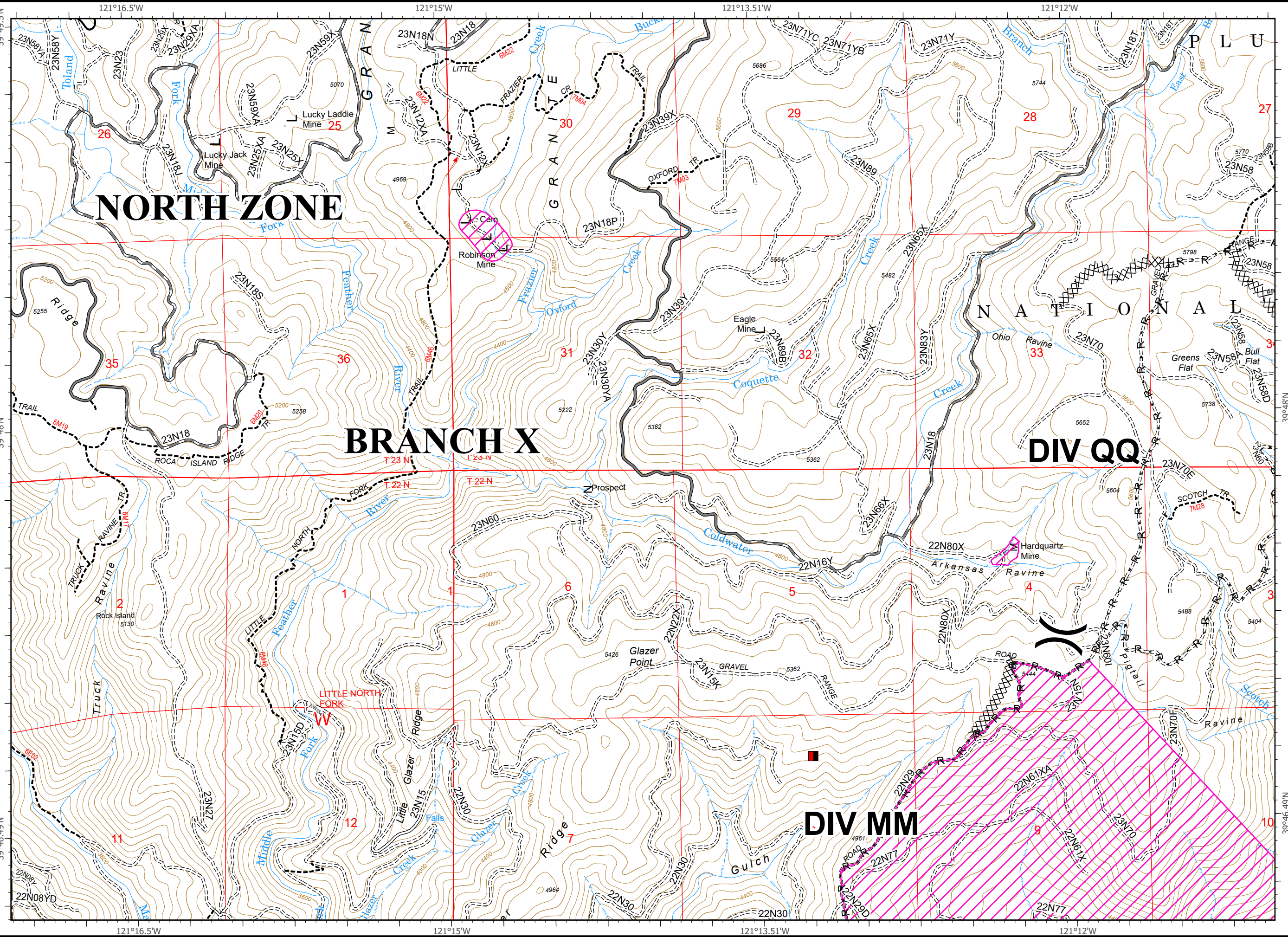
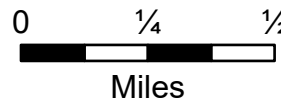
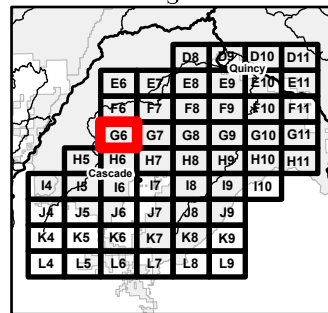
R Road as Completed Line

■ Mandatory Exclusion Area

QuadMask_7_5

NorthMASK

Yes



IAP Map Pack

North Complex
CA-PNF-001308
September 9, 2020

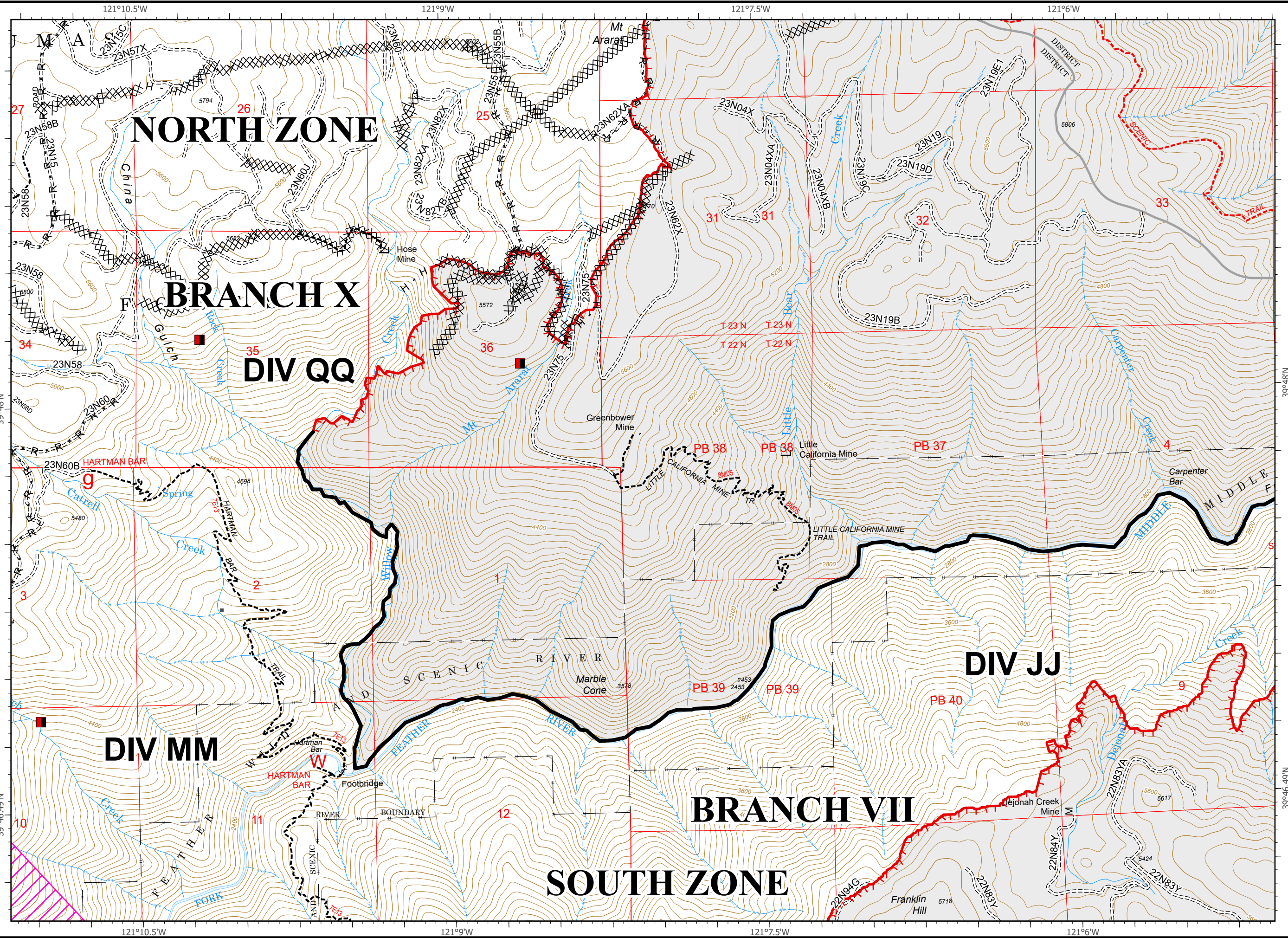
Index Page: G7

- Uncontrolled Fire Edge
- Contained Line
- Completed Dozer Line
- Completed Hand Line
- Road as Completed Line
- Building Footprint
- Mandatory Exclusion Area

QuadMask_7_5

NorthMASK

Yes



0 1/4 1/2 Miles

	D8	D9	D10	D11			
E6	E7	E8	E9	E10	E11		
F6	F7	F8	F9	F10	F11		
G6	G7	G8	G9	G10	G11		
H5	H6	H7	H8	H9	H10	H11	
I4	I5	I6	I7	I8	I9	I10	I11
J4	J5	J6	J7	J8	J9		
K4	K5	K6	K7	K8	K9		
L4	L5	L6	L7	L8	L9		

IAP Map Pack

North Complex
CA-PNF-001308
September 9, 2020

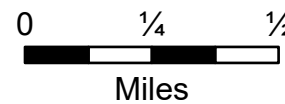
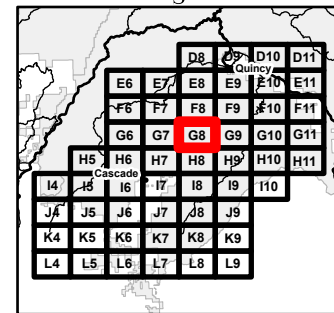
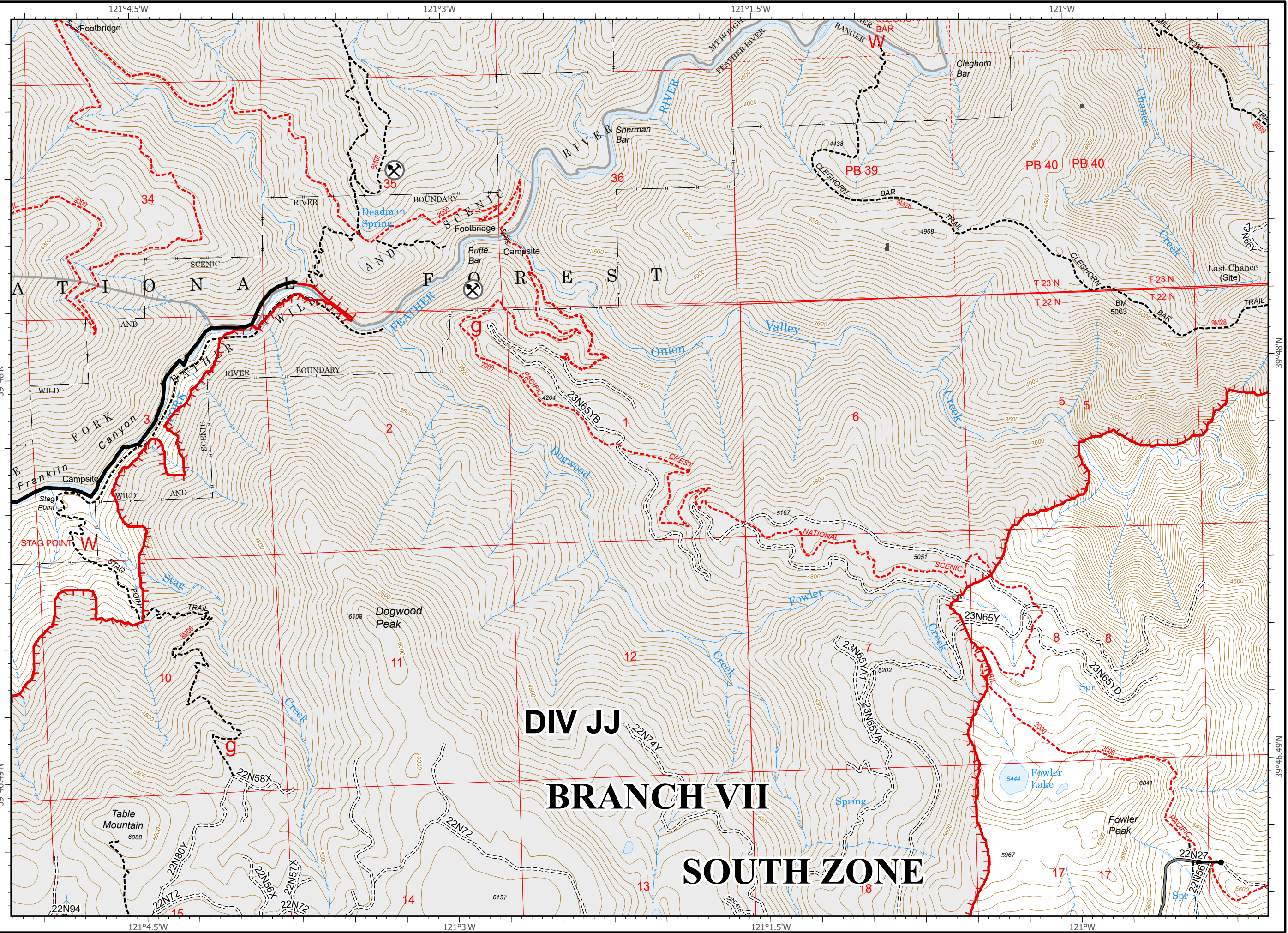
Index Page: G8

- Uncontrolled Fire Edge
- Contained Line
- Building Footprint
- Mine
- SPI Gate

QuadMask_7_5

NorthMASK





Yes



IAP Map Pack

North Complex
CA-PNF-001308
September 9, 2020

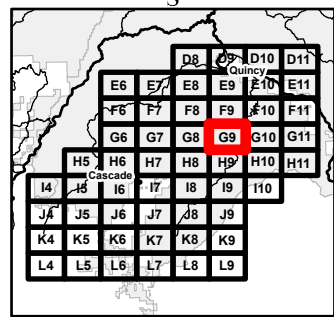
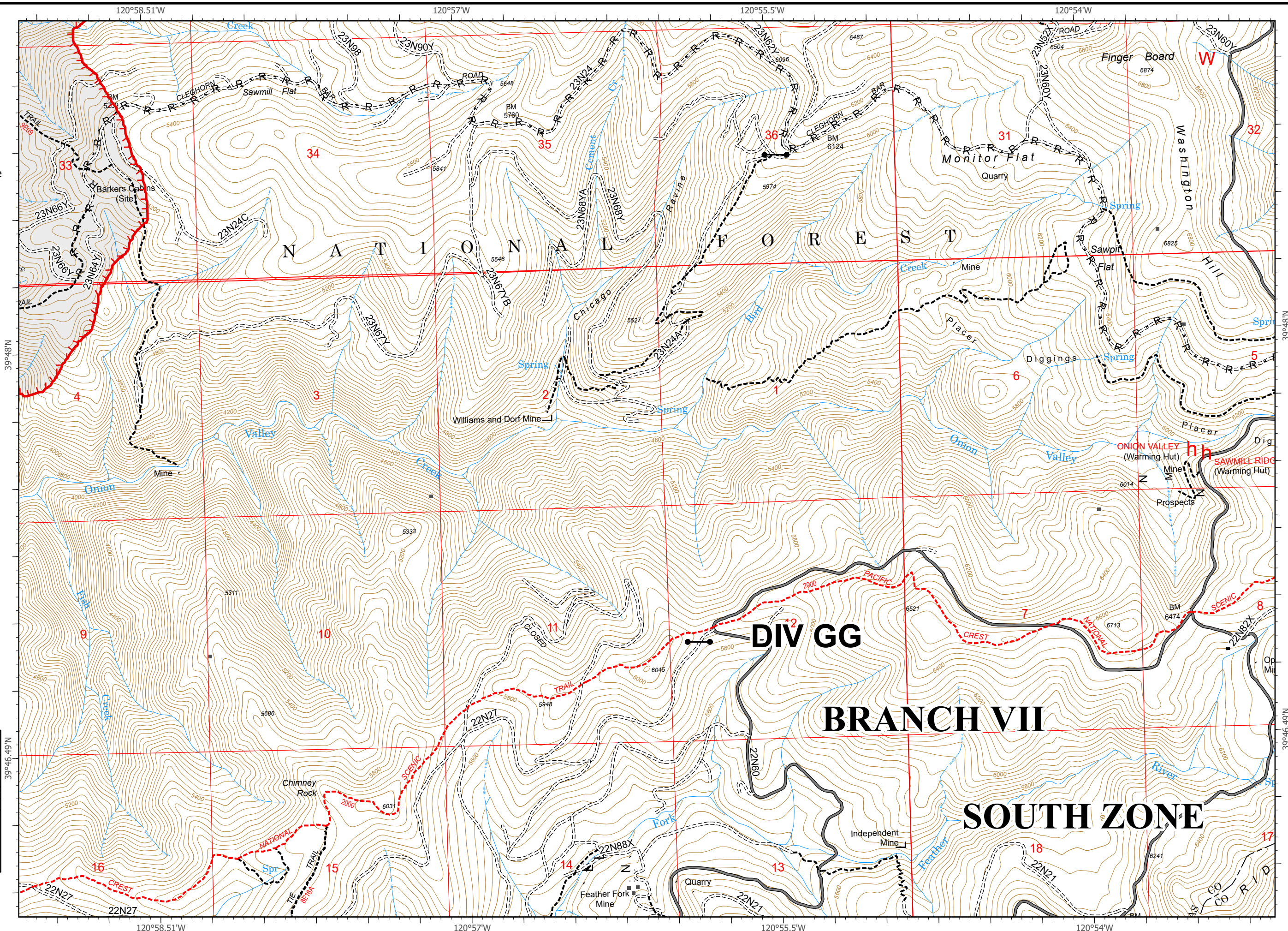
Index Page: G9

-  Uncontrolled Fire Edge
-  Road as Completed Line
-  Building Footprint
-  SPI Gate

QuadMask_7_5

NorthMASK

Yes



IAP Map Pack

North Complex
CA-PNF-001308
September 9, 2020

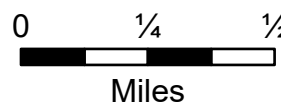
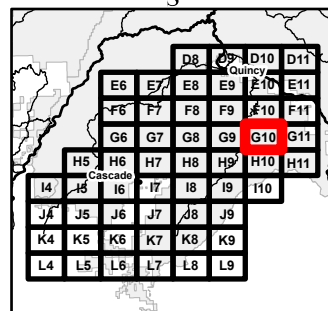
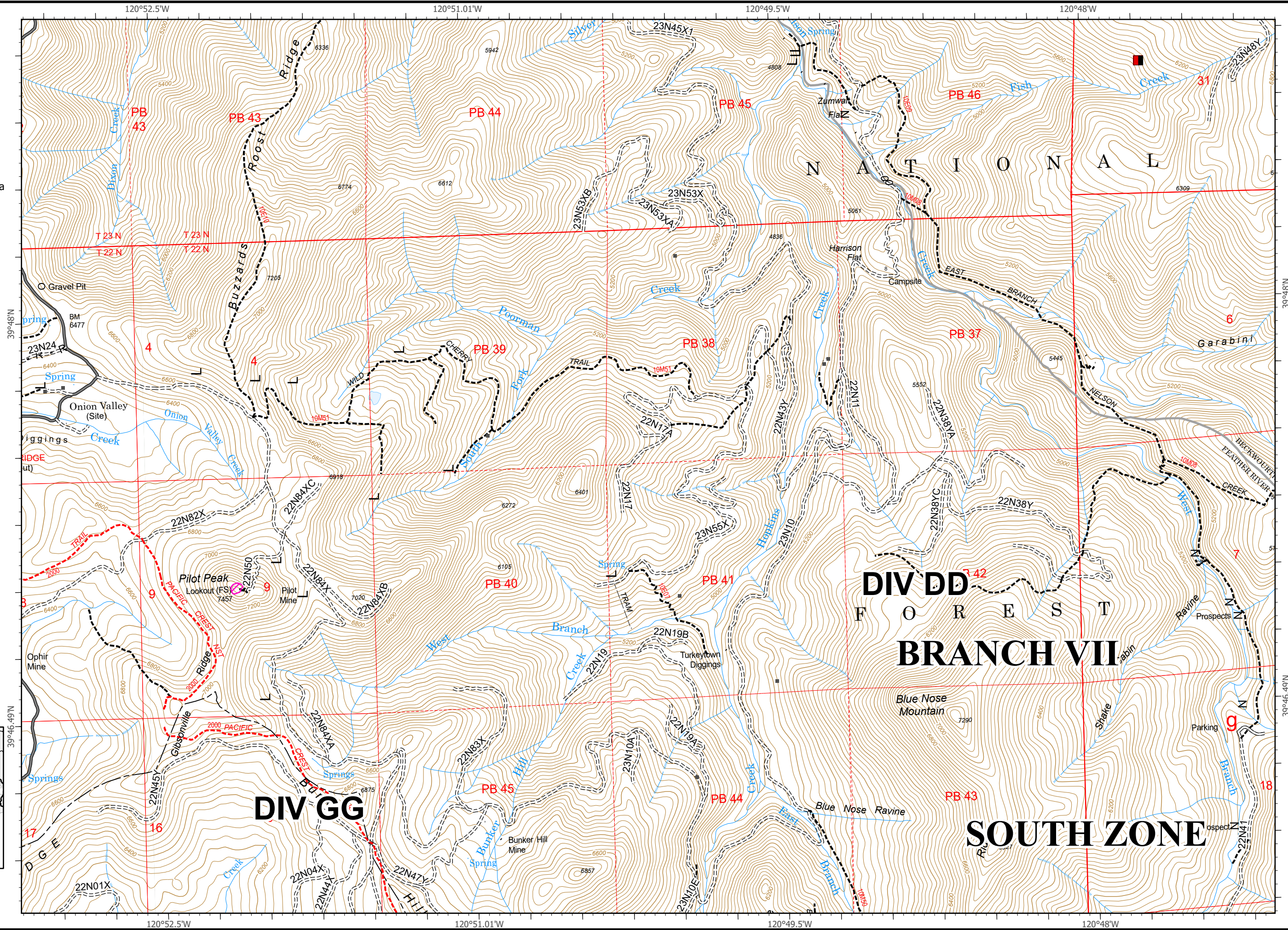
Index Page: **G10**

- R Road as Completed Line
- Building Footprint
- Mandatory Exclusion Area

QuadMask_7_5

NorthMASK

Yes



IAP Map Pack

North Complex
CA-PNF-001308
September 9, 2020

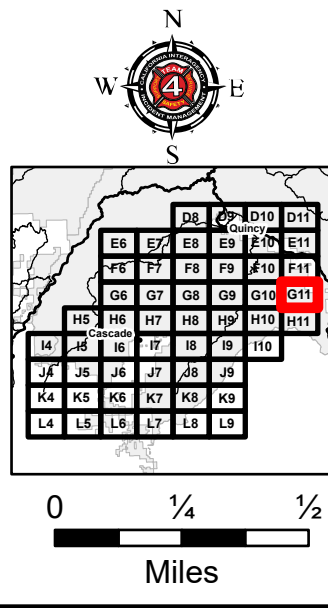
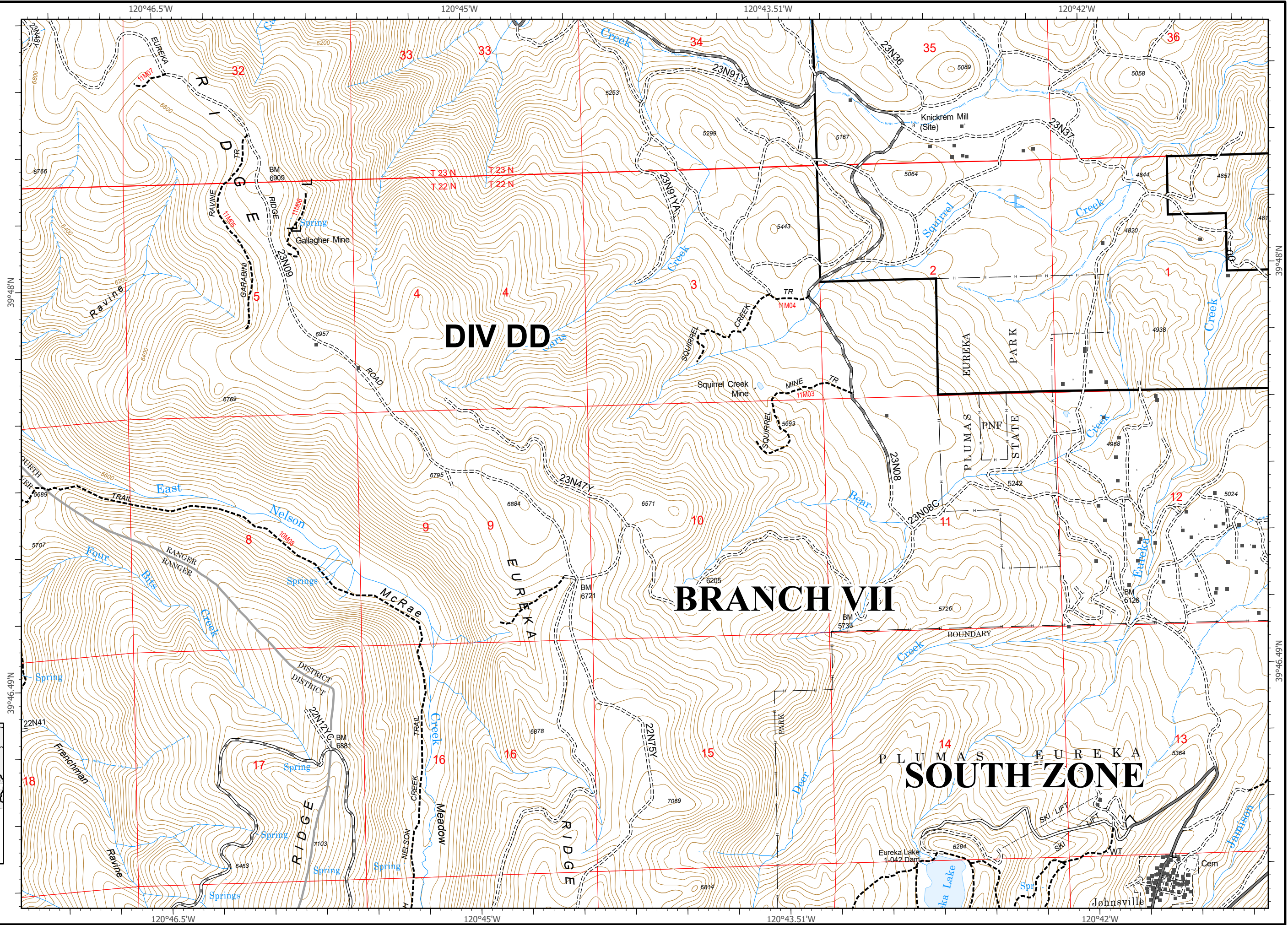
Index Page: **G11**

Building Footprint

QuadMask_7_5

NorthMASK

Yes



IAP Map Pack

North Complex
CA-PNF-001308
September 9, 2020

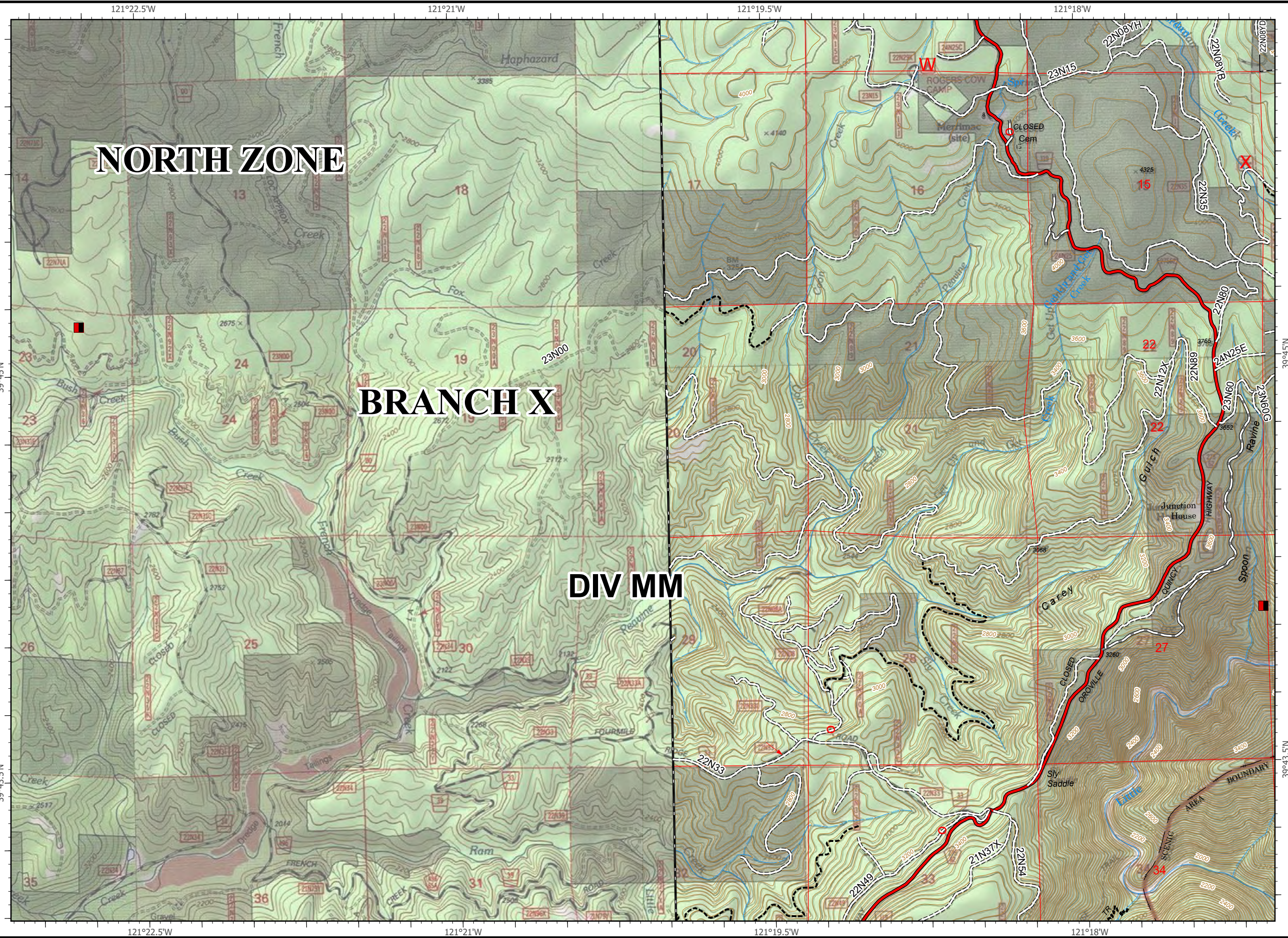
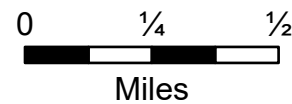
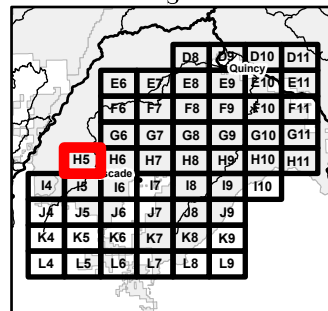
Index Page: H5

■ Mandatory Exclusion Area

NORTH ZONE

BRANCH X






DIV MM

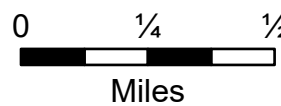
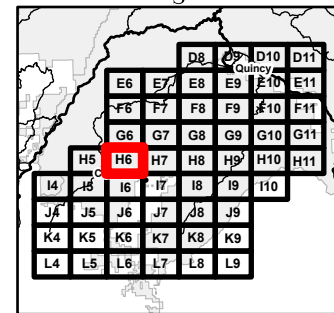
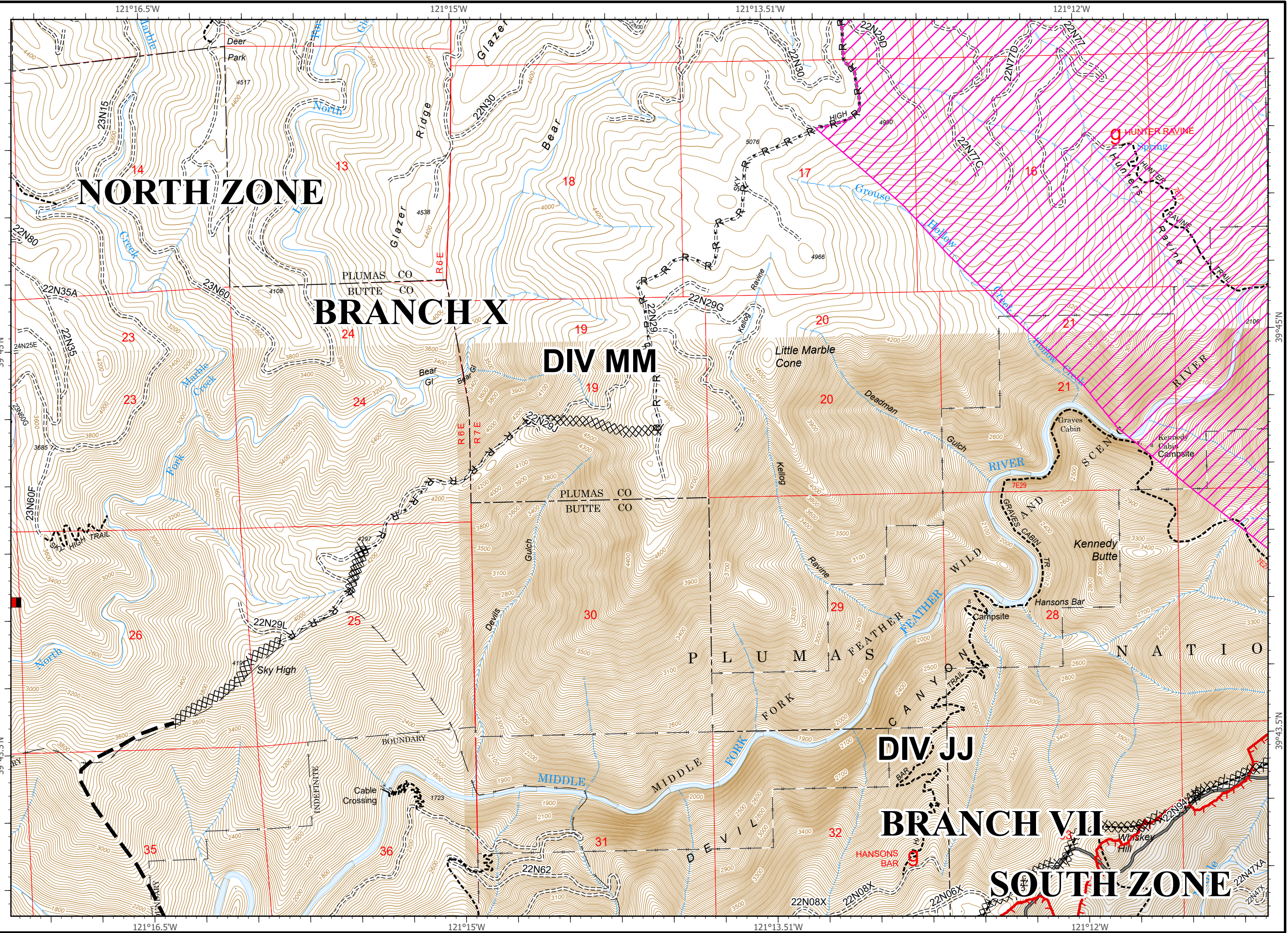


IAP Map Pack

North Complex
CA-PNF-001308
September 9, 2020

Index Page: H6





-  Uncontrolled Fire Edge
 -  Completed Dozer Line
 -  Road as Completed Line
 -  Planned Fire Line
 -  Mandatory Exclusion Area
- QuadMask_7_5
NorthMASK
Yes



IAP Map Pack

North Complex
CA-PNF-001308
September 9, 2020

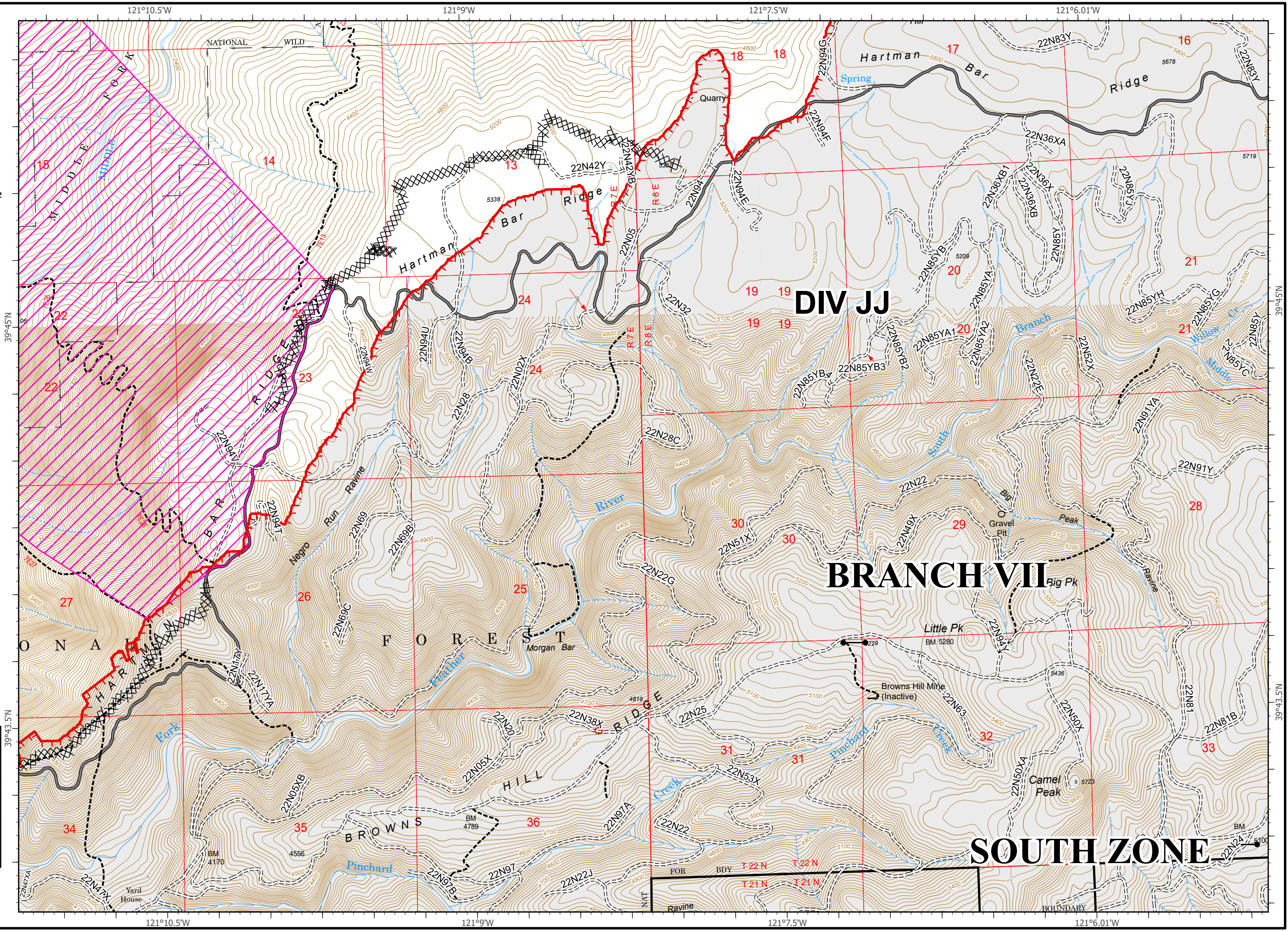
Index Page: H7

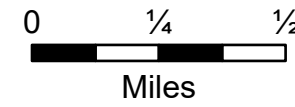
-  Uncontrolled Fire Edge
-  Completed Dozer Line
-  Road as Completed Line
-  SPI Gate

QuadMask_7_5

NorthMASK

Yes





IAP Map Pack

North Complex
CA-PNF-001308
September 9, 2020

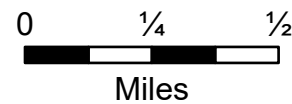
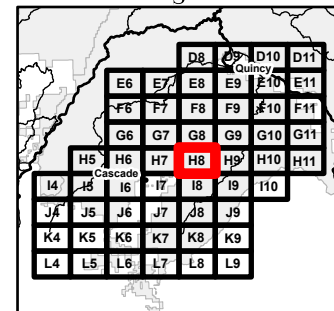
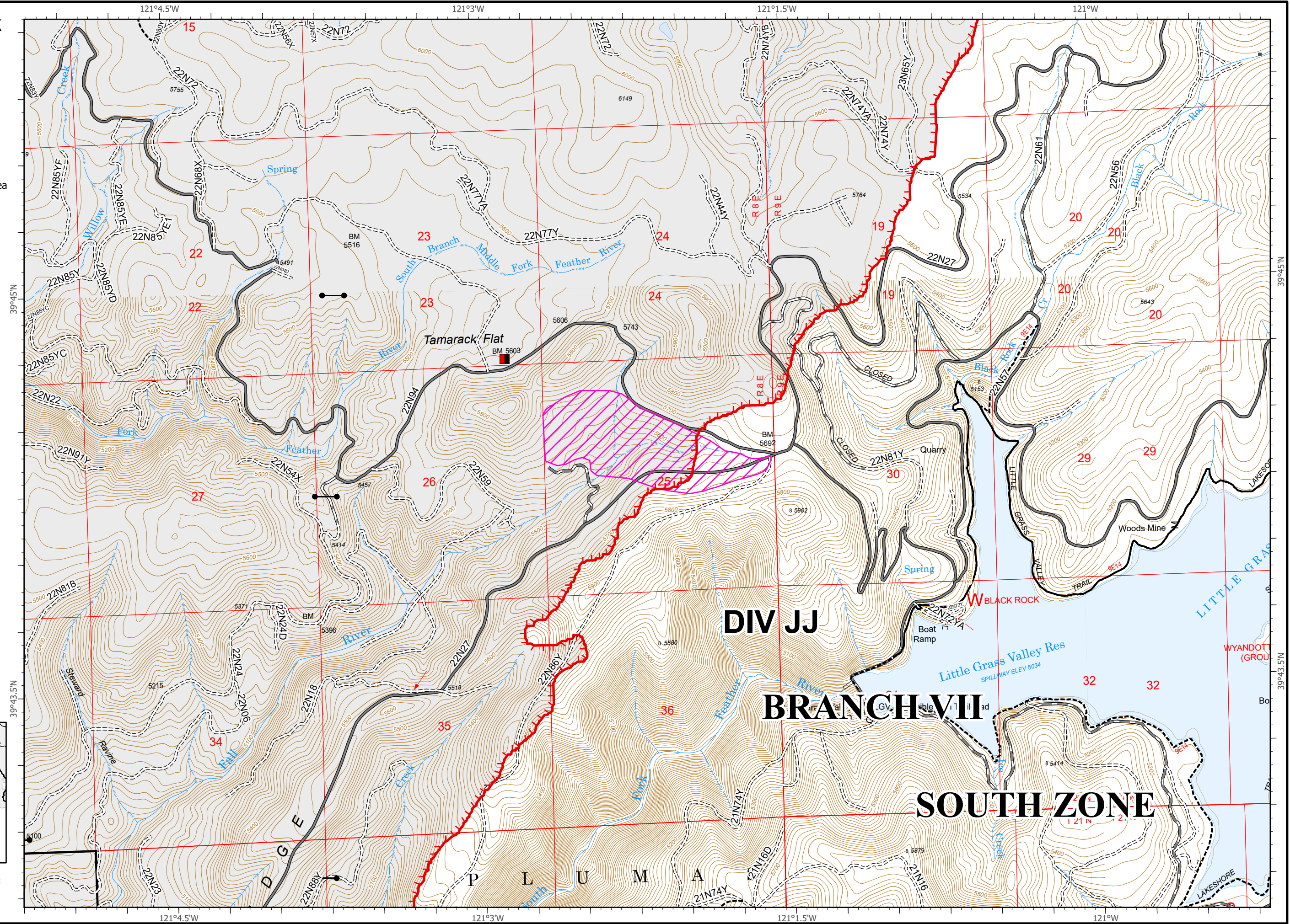
Index Page: H8

- Uncontrolled Fire Edge
- Building Footprint
- Mandatory Exclusion Area
- SPI Gate

QuadMask_7_5

NorthMASK

Yes



IAP Map Pack

North Complex
CA-PNF-001308
September 9, 2020

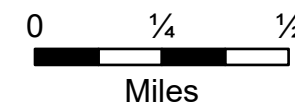
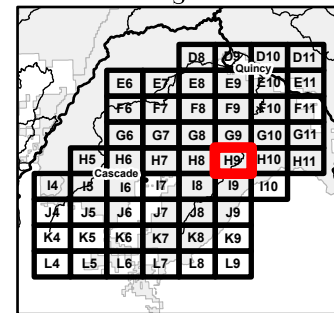
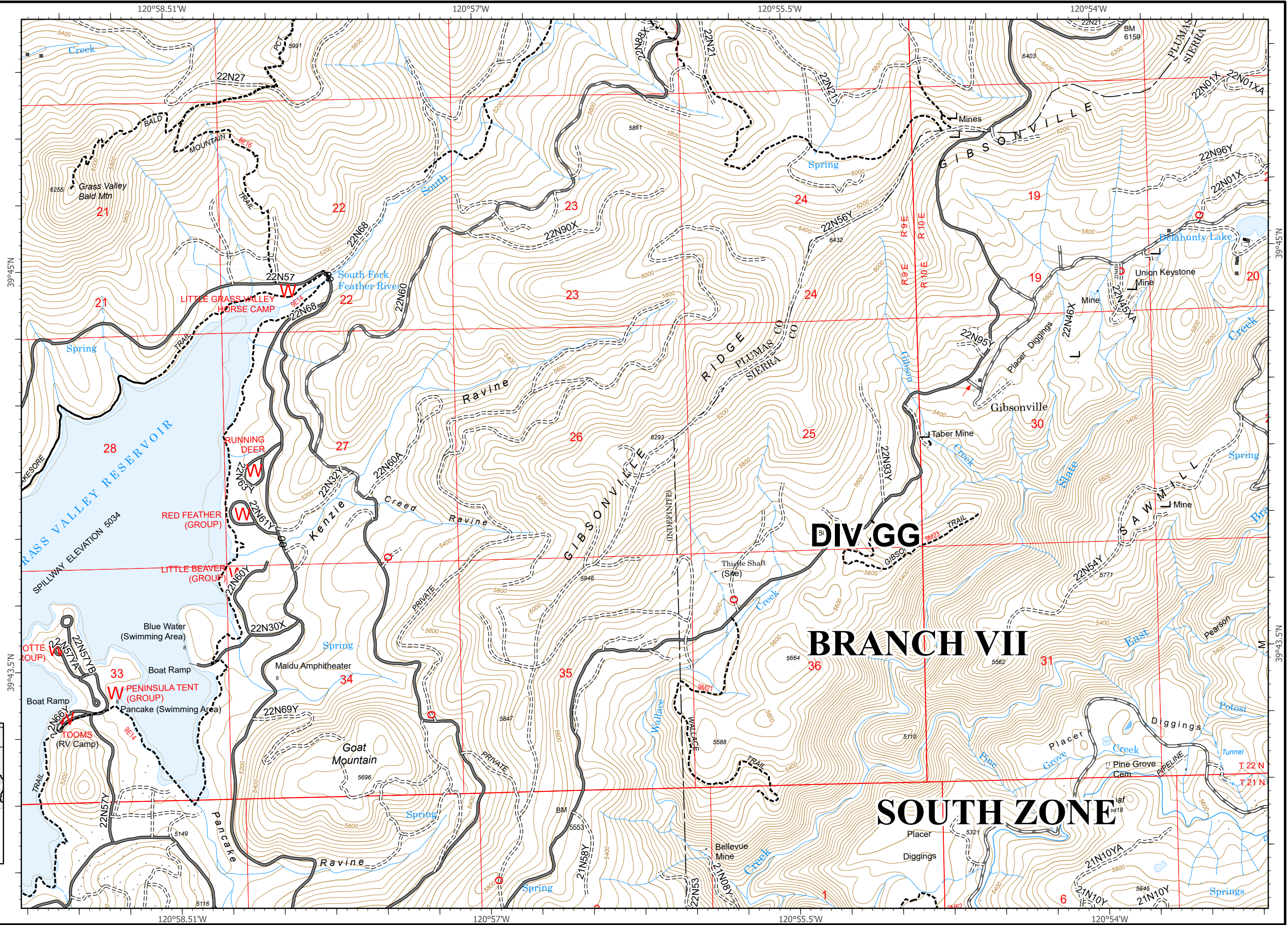
Index Page: H9

■ Building Footprint

QuadMask_7_5

NorthMASK

Yes



IAP Map Pack

North Complex
CA-PNF-001308
September 9, 2020

Index Page: H10



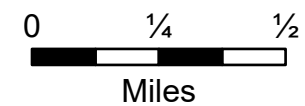
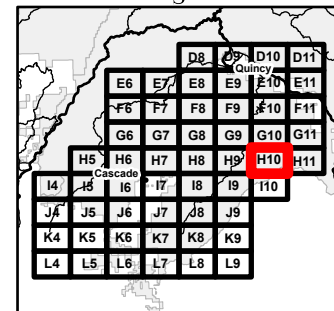
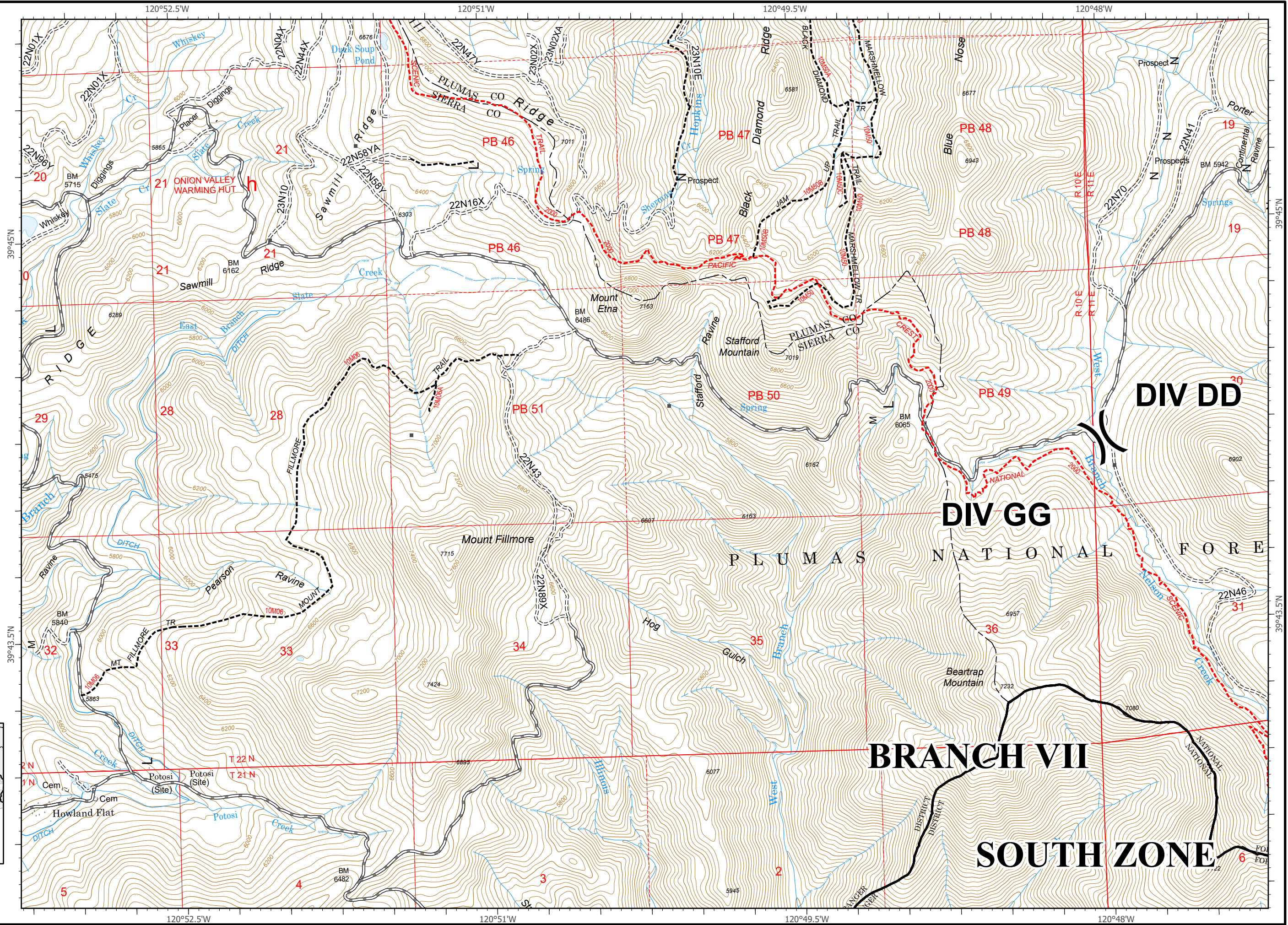
Division Break

Building Footprint

QuadMask_7_5

NorthMASK

Yes



IAP Map Pack

North Complex
CA-PNF-001308
September 9, 2020

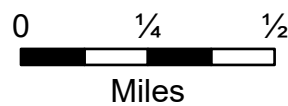
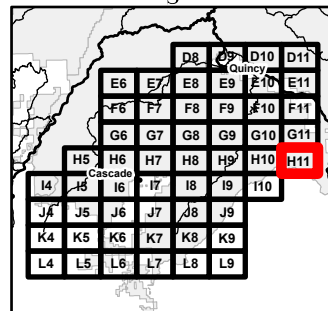
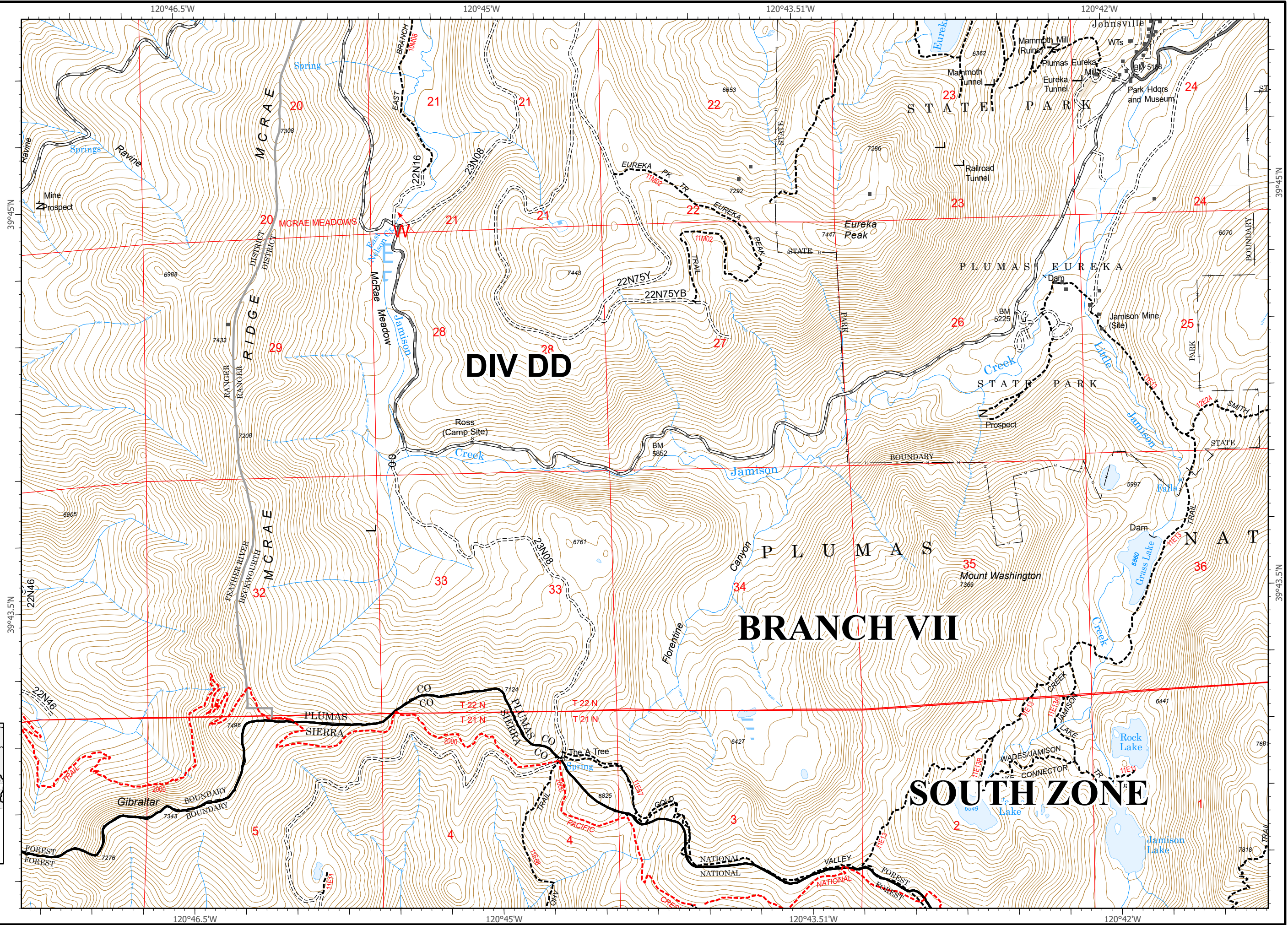
Index Page: H11

■ Building Footprint

QuadMask_7_5

NorthMASK

Yes



IAP Map Pack

North Complex
CA-PNF-001308
September 9, 2020

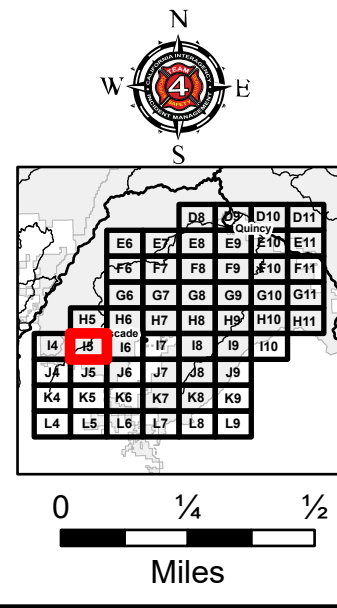
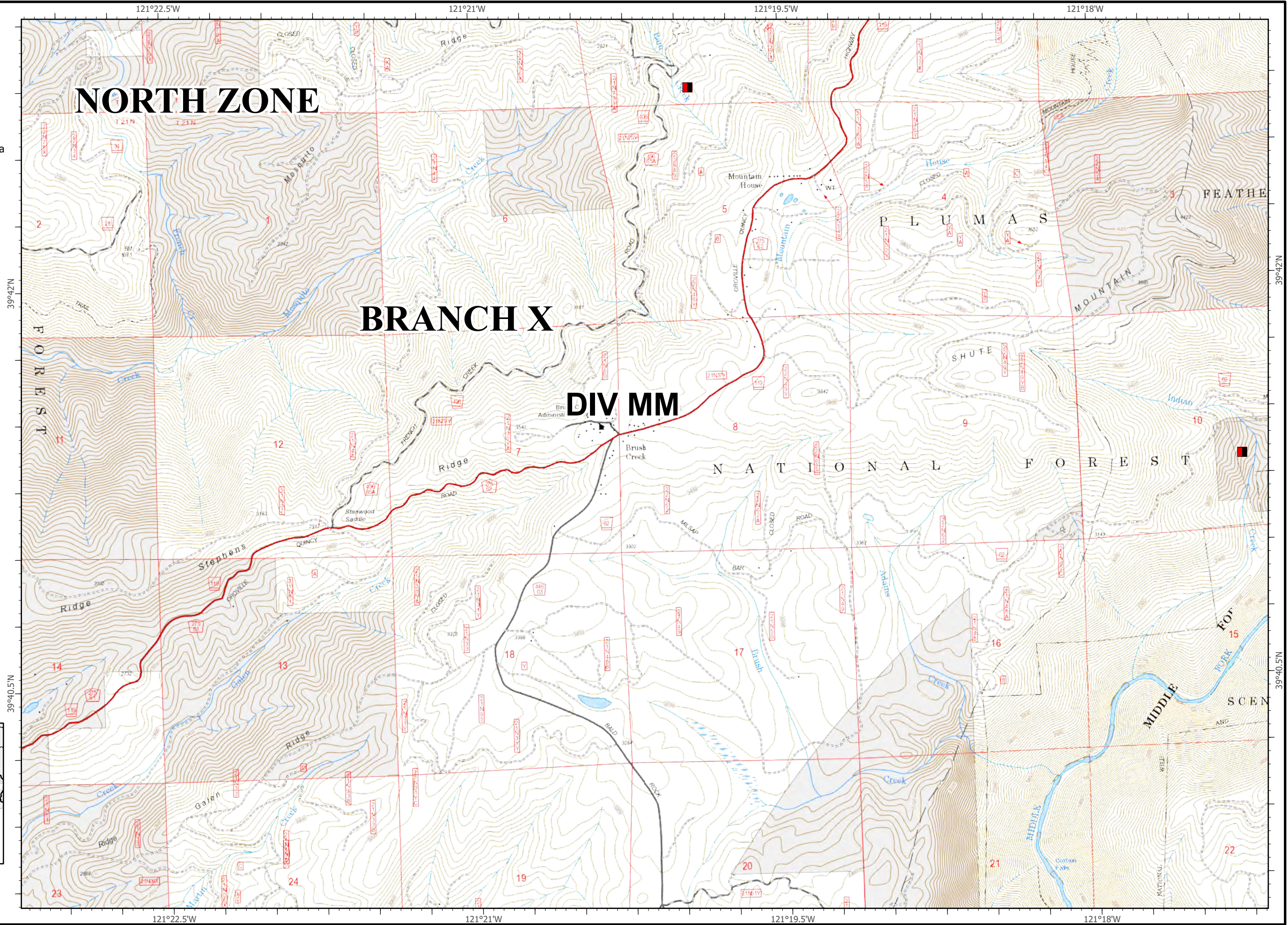
Index Page: I5

 Mandatory Exclusion Area

NORTH ZONE

BRANCH X

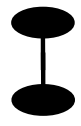



DIV MM



IAP Map Pack

North Complex
CA-PNF-001308
September 9, 2020

Index Page: I6

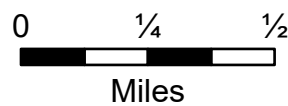
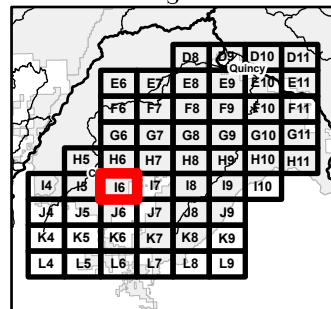
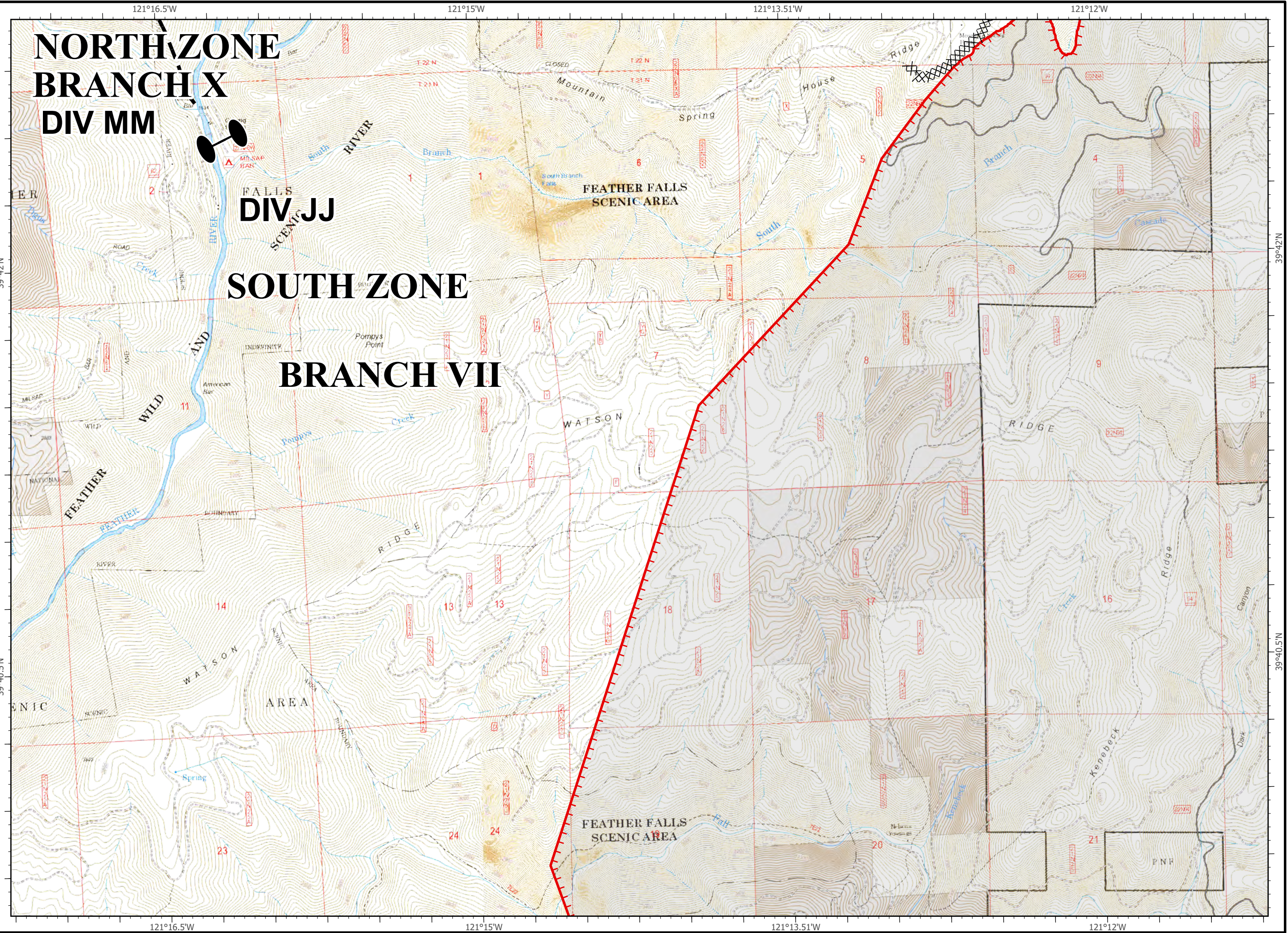
-  Zone Break
-  Uncontrolled Fire Edge
-  Completed Dozer Line
-  Planned Fire Line

NORTH ZONE BRANCH X DIV MM

FALLS DIV JJ

SOUTH ZONE



BRANCH VII

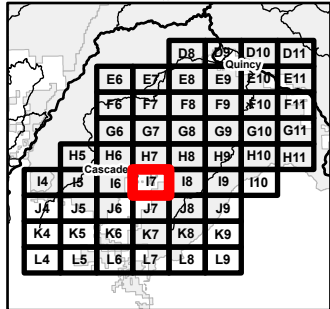
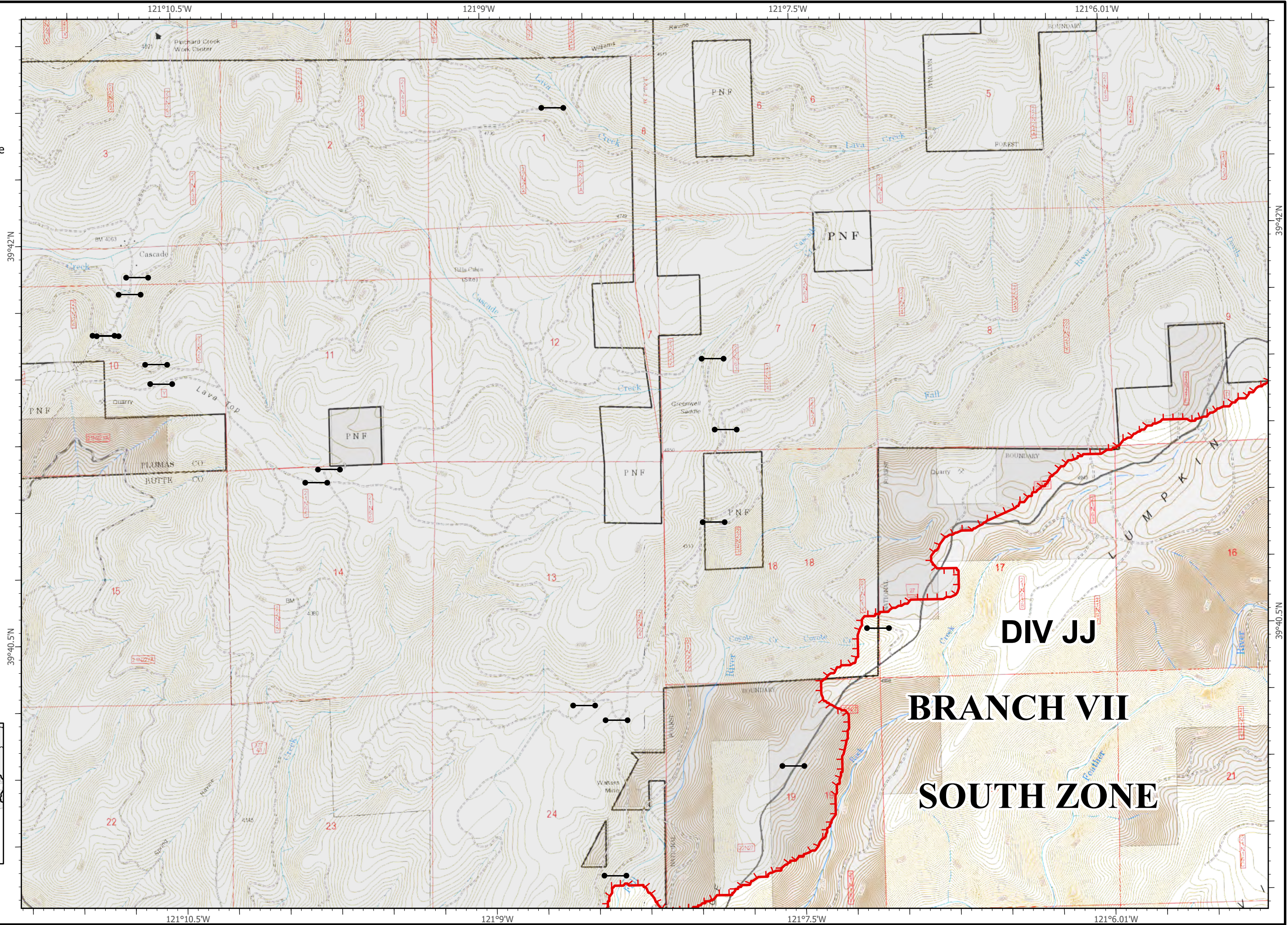


IAP Map Pack

North Complex
CA-PNF-001308
September 9, 2020

Index Page: I7

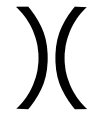
-  Uncontrolled Fire Edge
-  SPI Gate



IAP Map Pack

North Complex
CA-PNF-001308
September 9, 2020

Index Page: I8

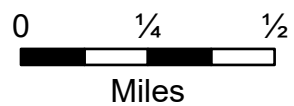
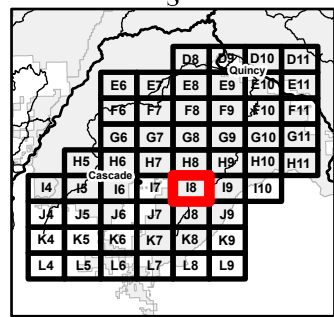
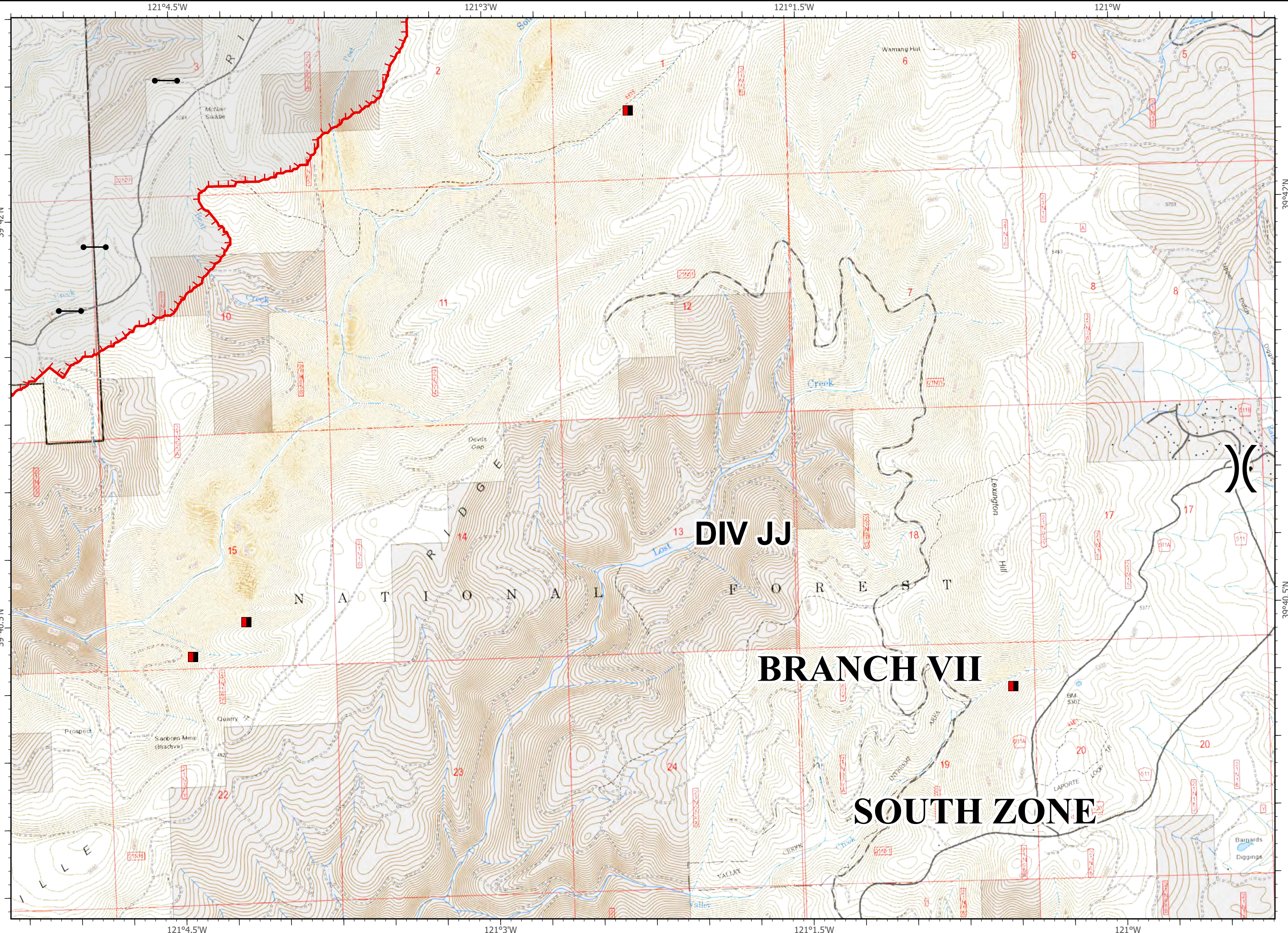


Division Break

Uncontrolled Fire Edge

Mandatory Exclusion Area

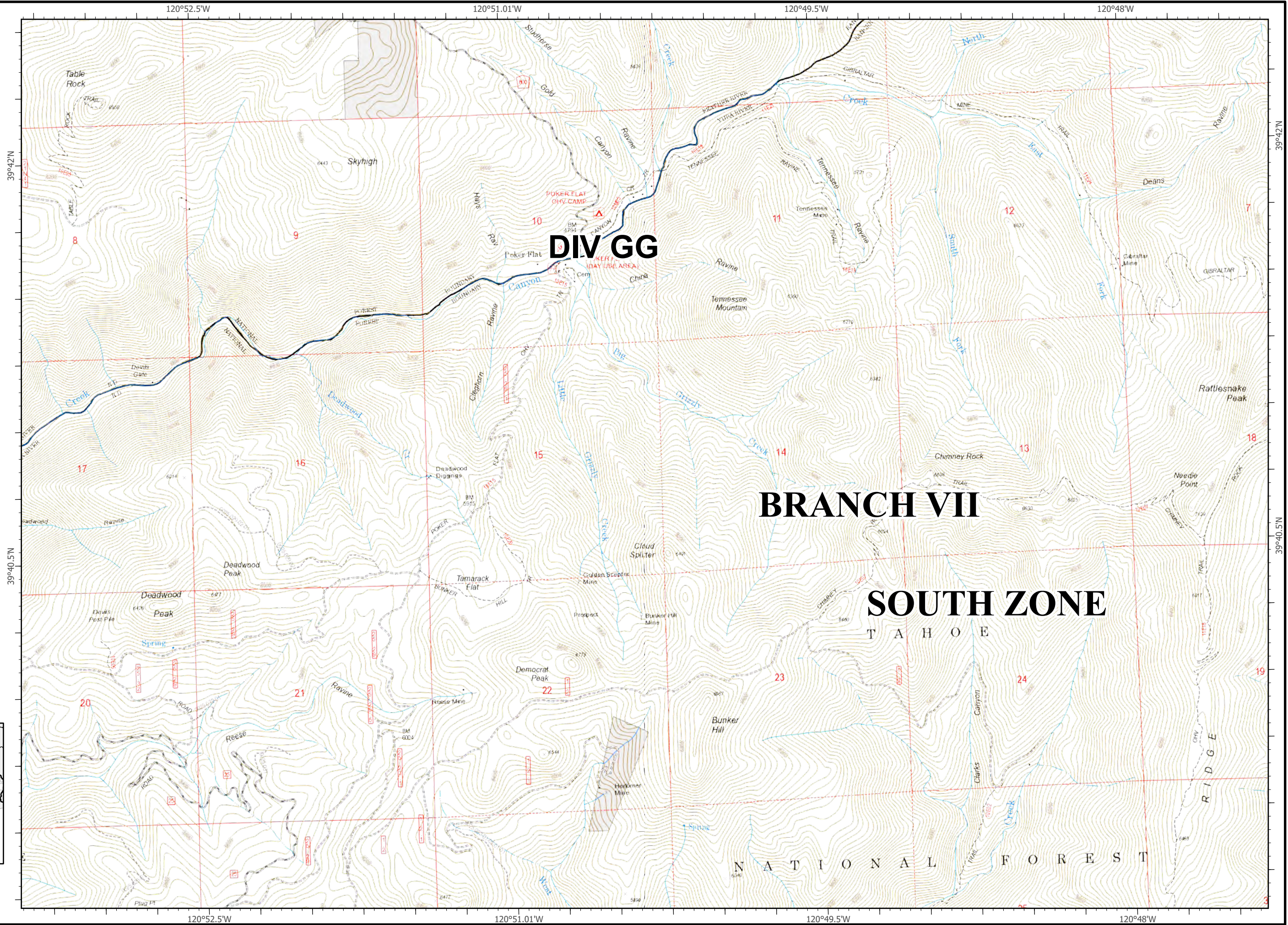
SPI Gate



IAP Map Pack

North Complex
CA-PNF-001308
September 9, 2020

Index Page: I10





IAP Map Pack

North Complex
CA-PNF-001308
September 9, 2020

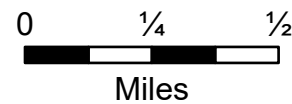
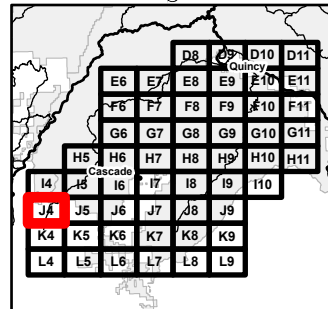
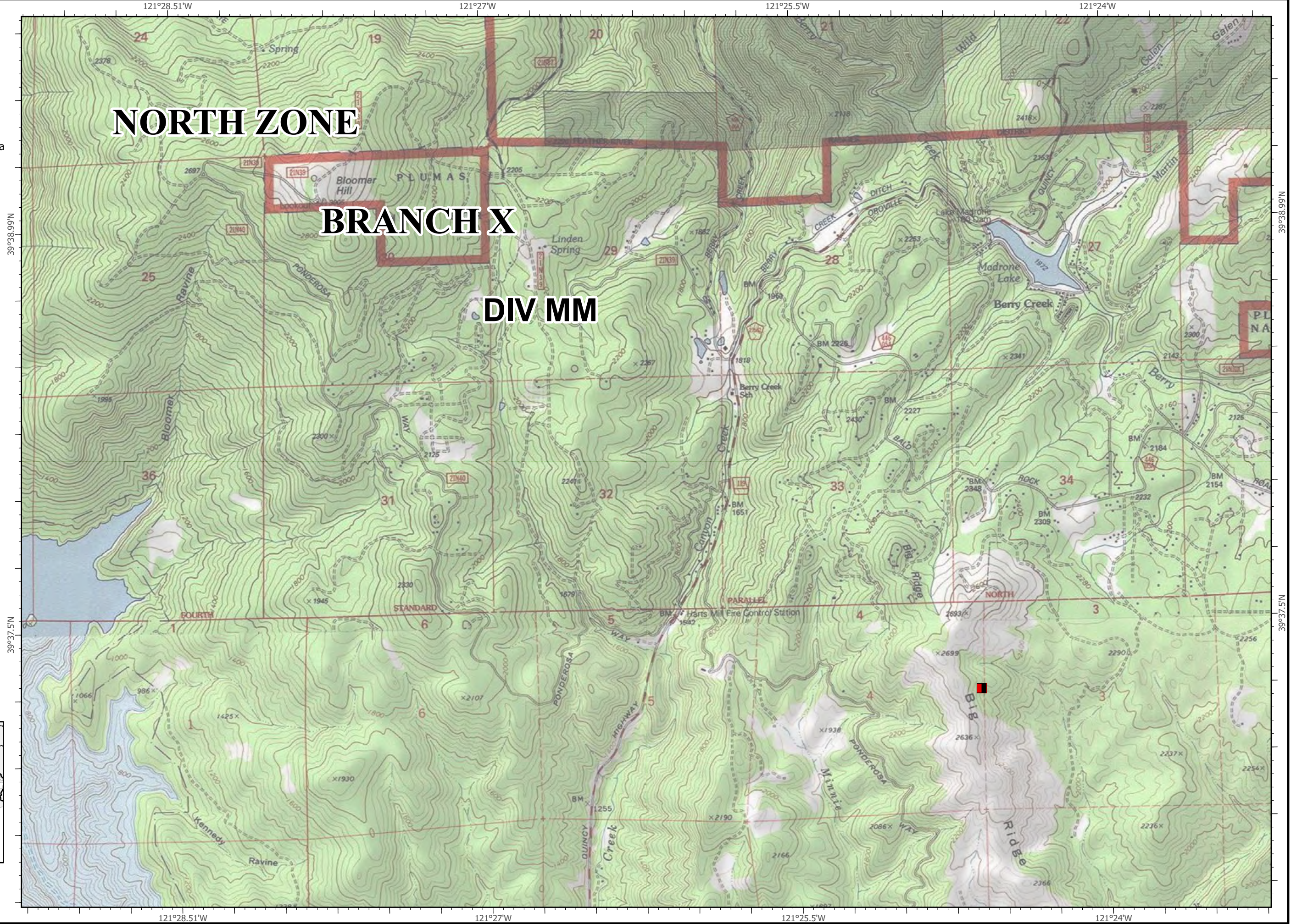
Index Page: J4

■ Mandatory Exclusion Area

NORTH ZONE

BRANCH X

DIV MM




39°38.99'N

39°37.5'N


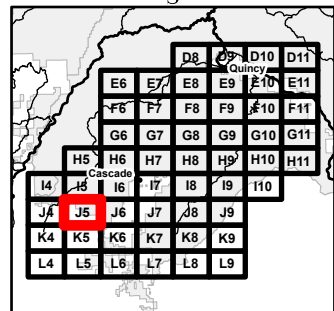
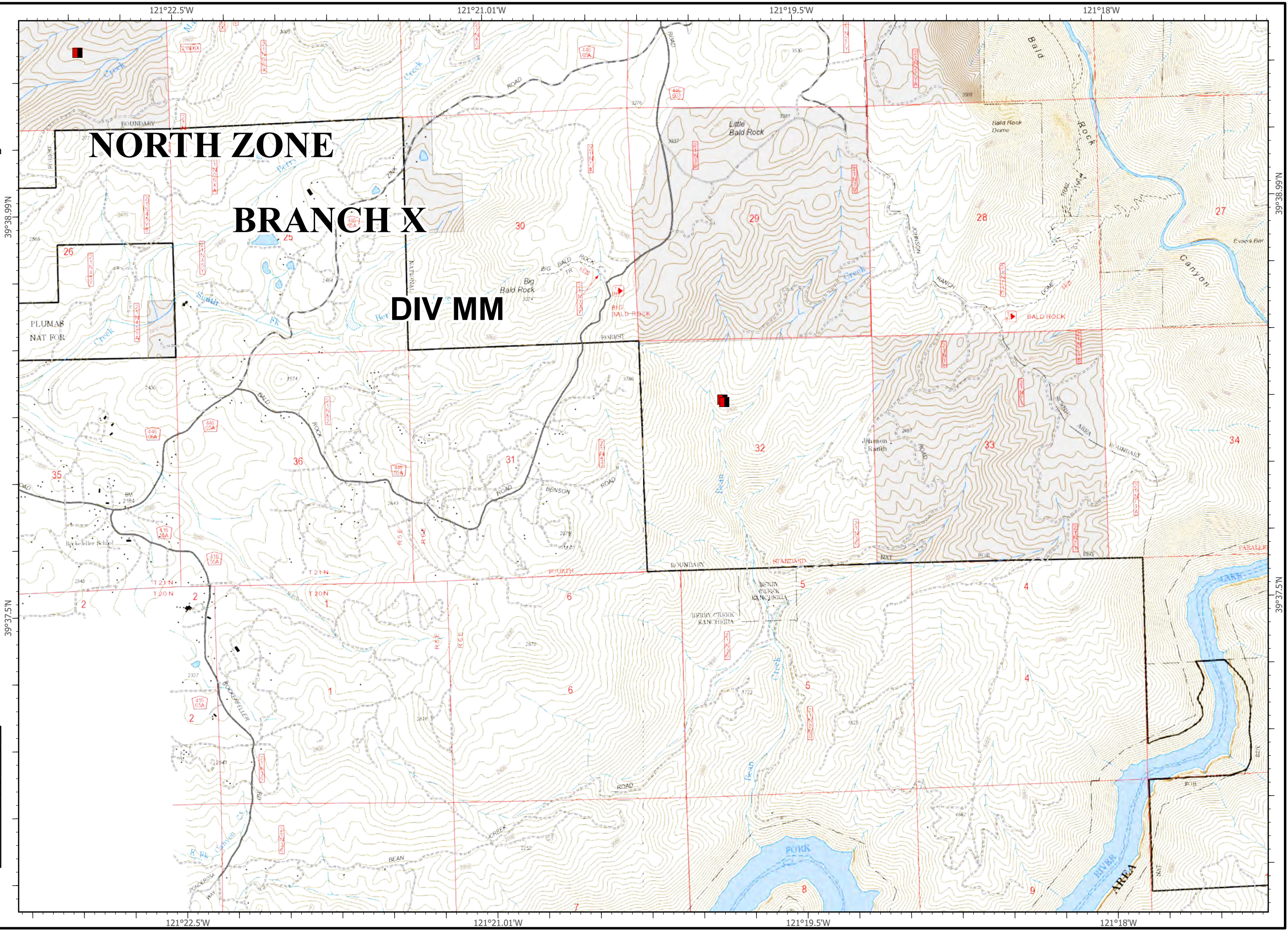
IAP Map Pack

North Complex
CA-PNF-001308
September 9, 2020

Index Page: J5

 Mandatory Exclusion Area

NORTH ZONE BRANCH X DIV MM





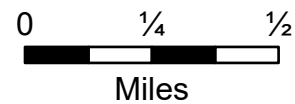
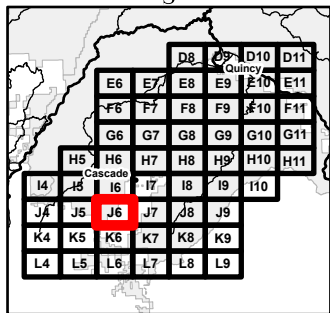
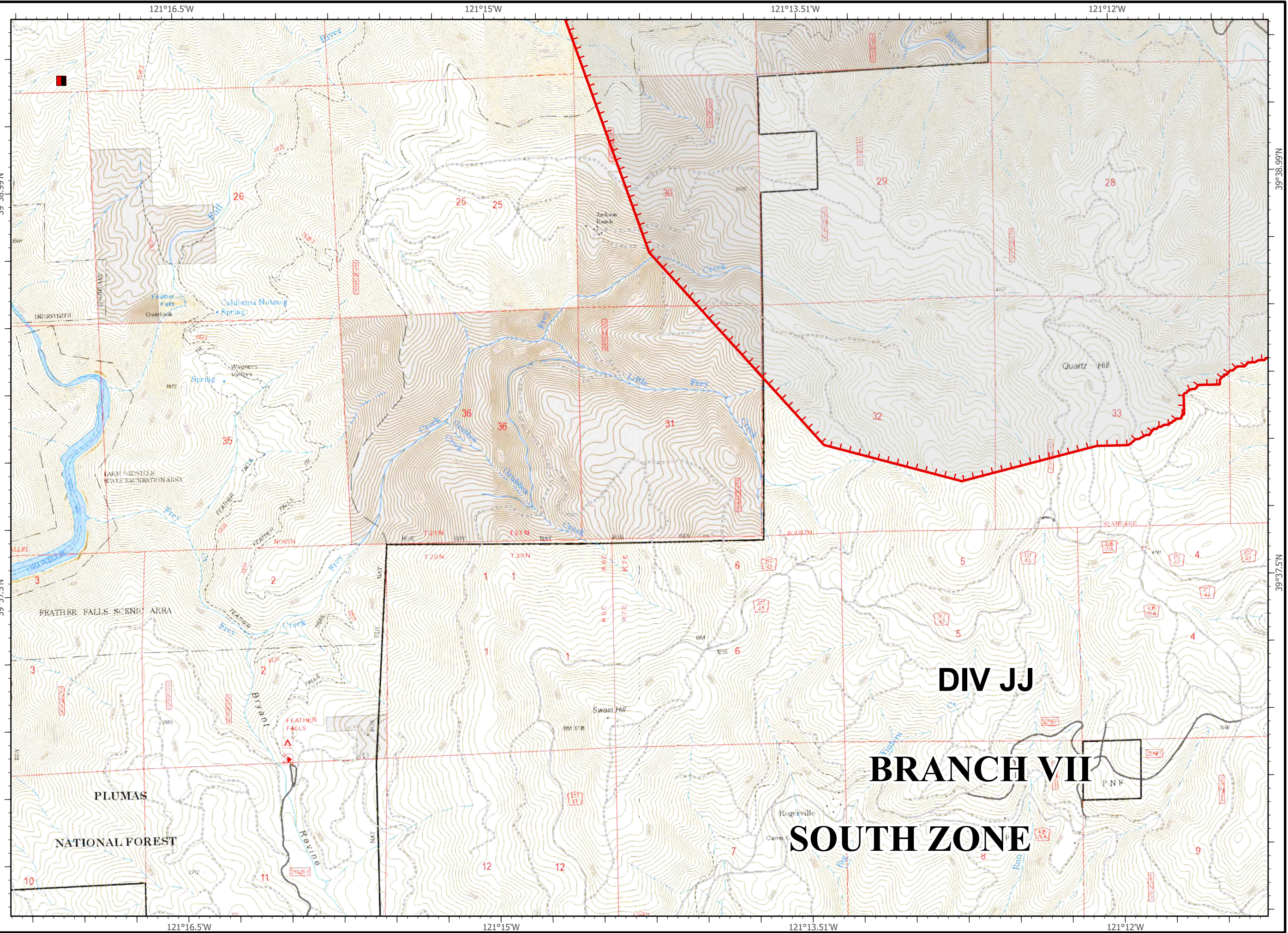
Miles

IAP Map Pack

North Complex
CA-PNF-001308
September 9, 2020

Index Page: J6



-  Uncontrolled Fire Edge
-  Mandatory Exclusion Area

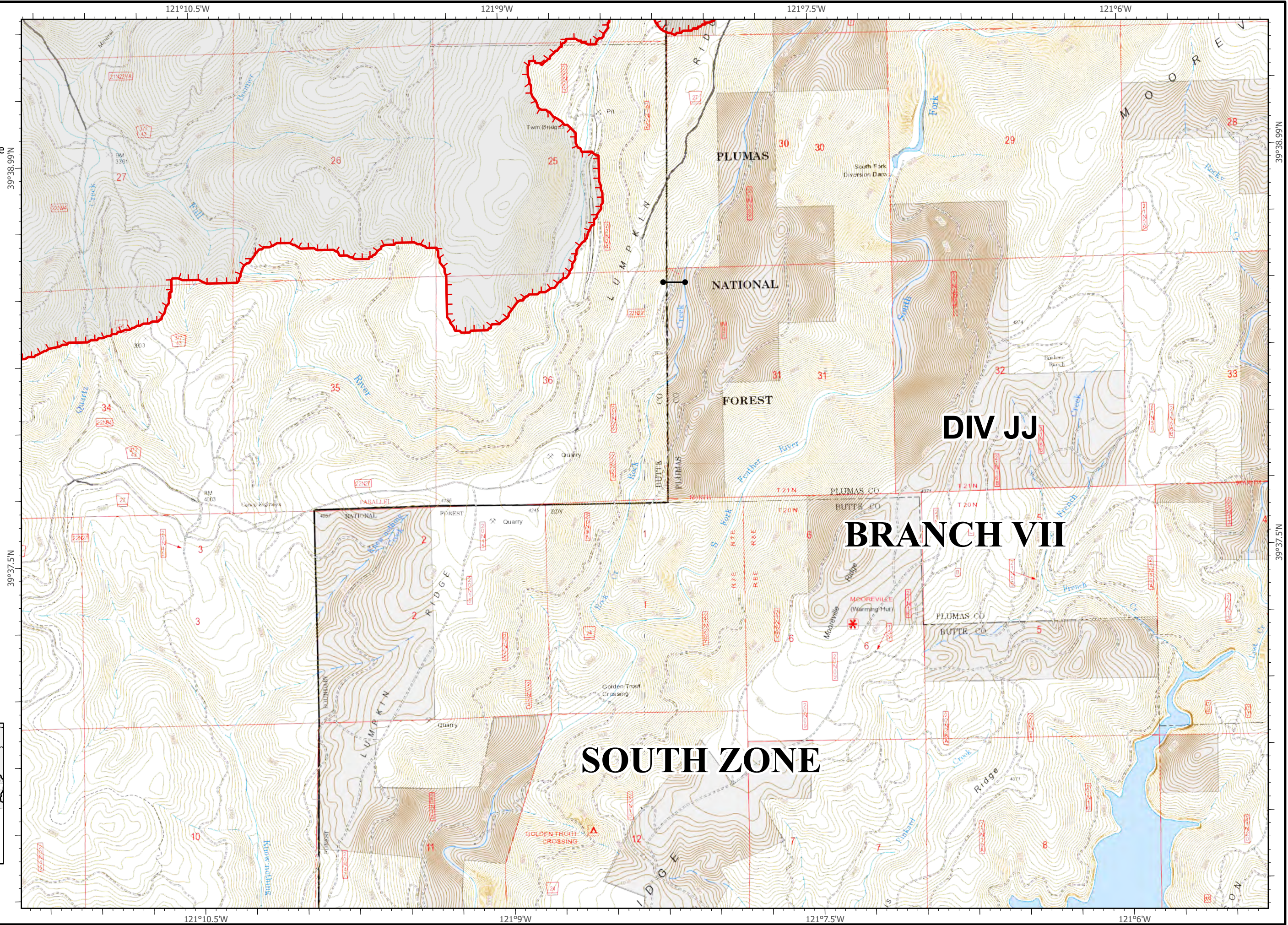


IAP Map Pack

North Complex
CA-PNF-001308
September 9, 2020

Index Page: J7

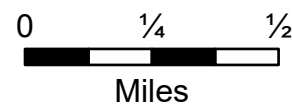
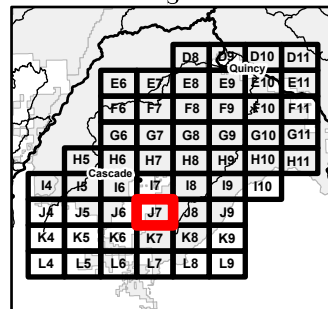
-  Uncontrolled Fire Edge
-  SPI Gate



DIV JJ

BRANCH VII

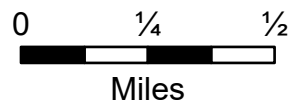
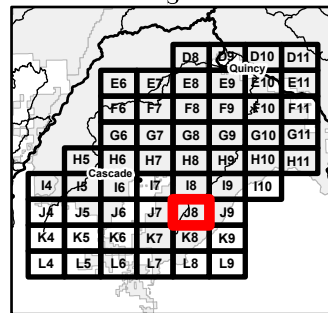
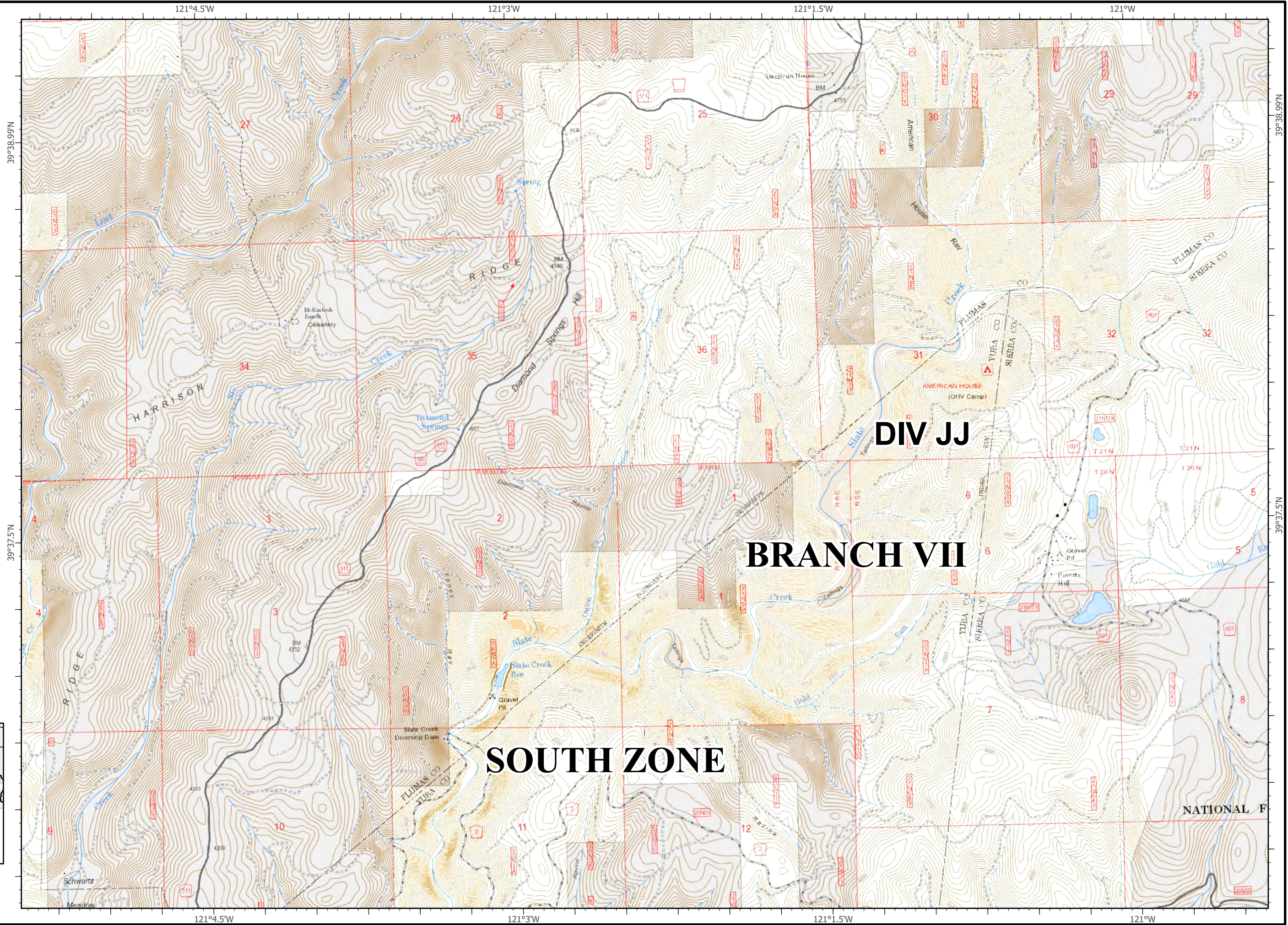
SOUTH ZONE



IAP Map Pack

North Complex
CA-PNF-001308
September 9, 2020

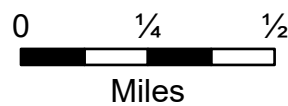
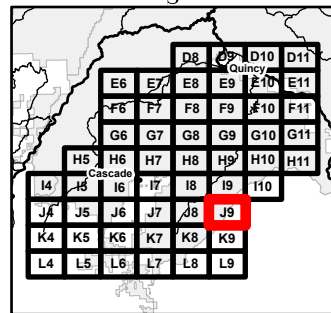
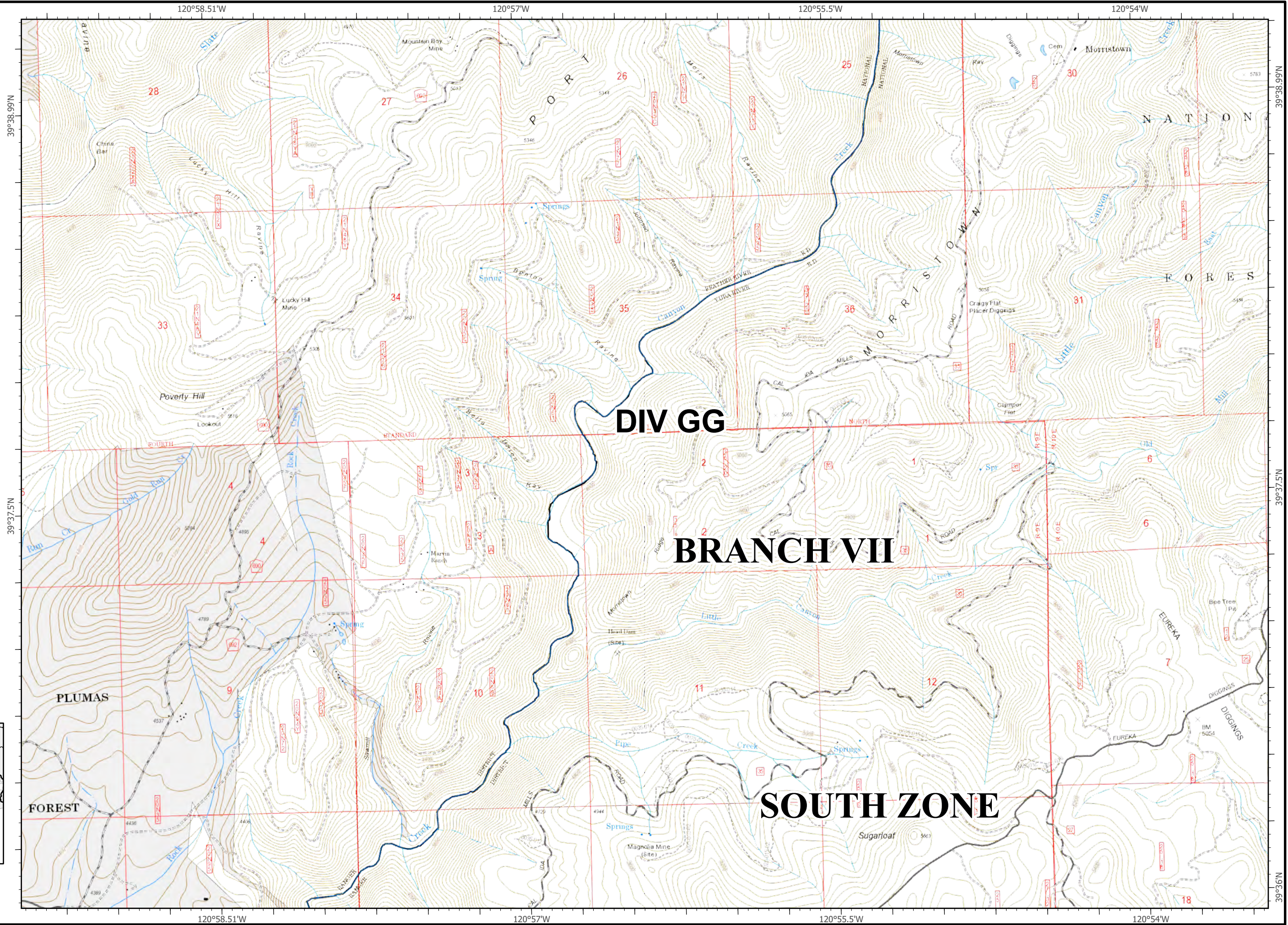
Index Page: J8



IAP Map Pack

North Complex
CA-PNF-001308
September 9, 2020

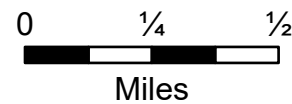
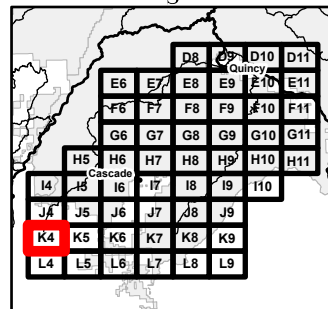
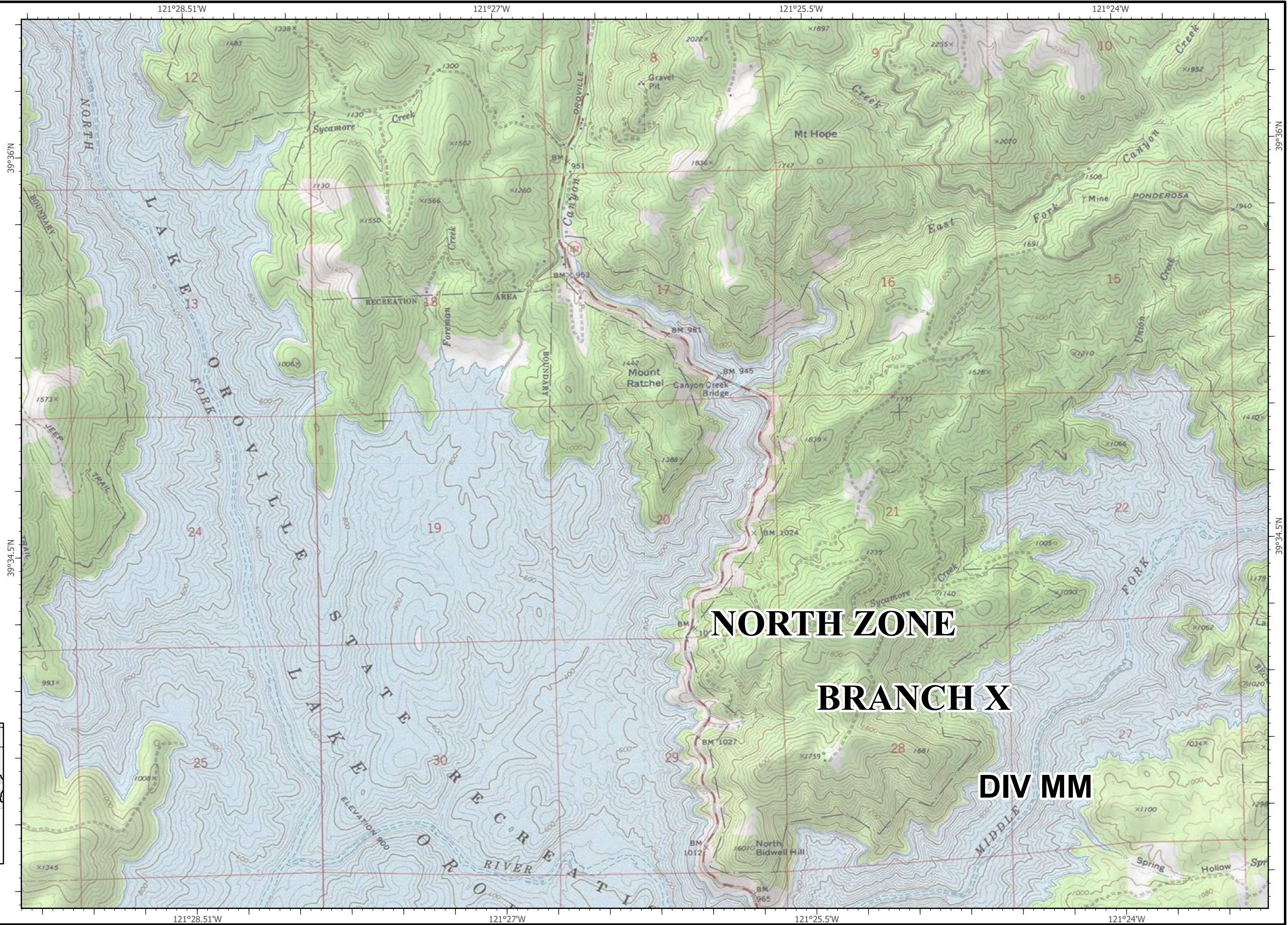
Index Page: J9



IAP Map Pack

North Complex
CA-PNF-001308
September 9, 2020

Index Page: K4



IAP Map Pack

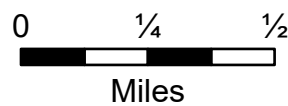
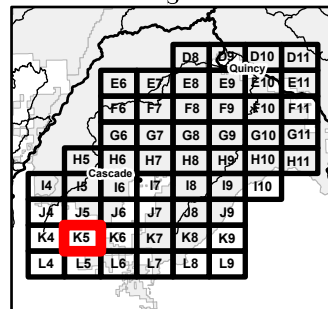
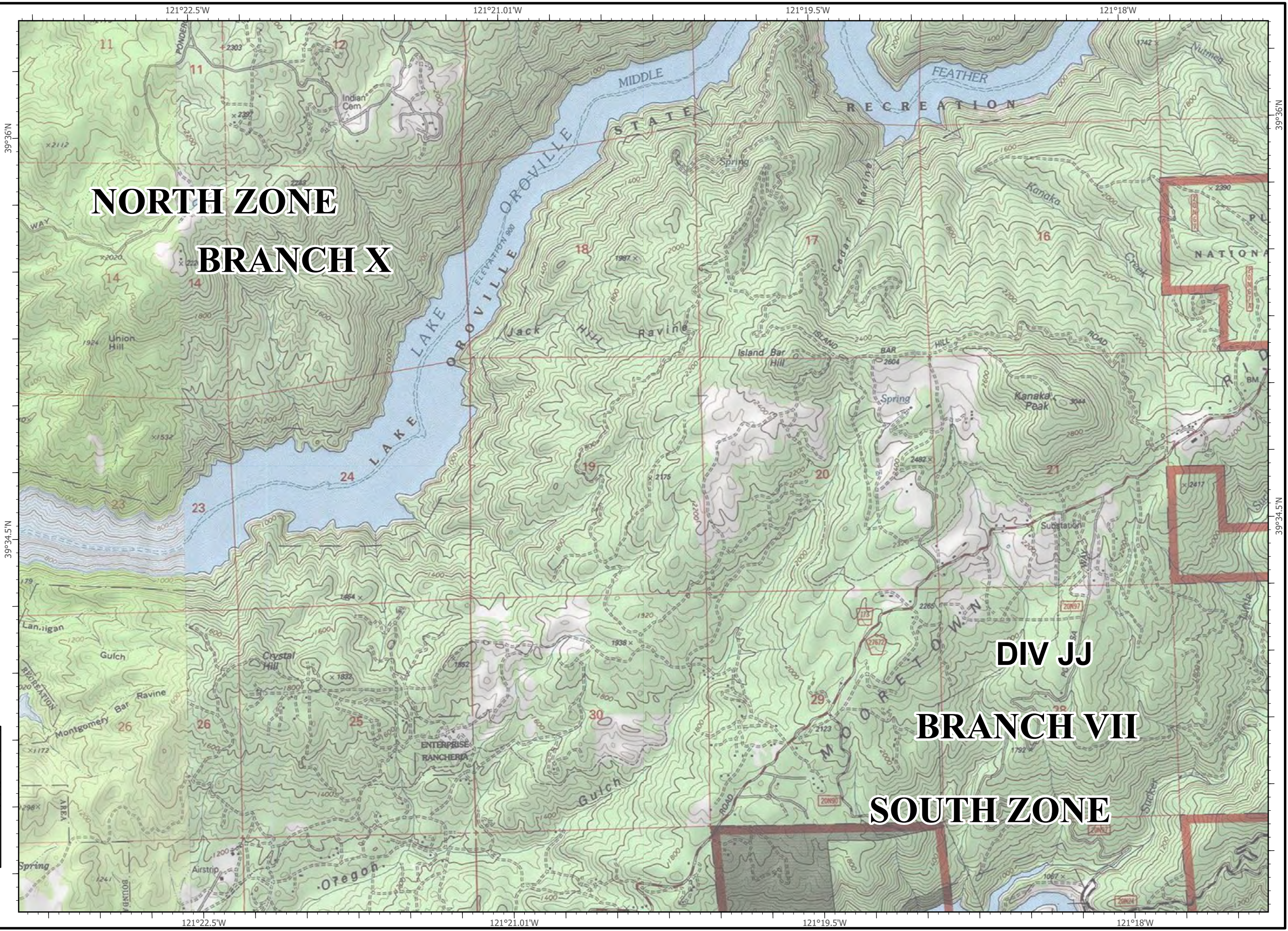
North Complex
CA-PNF-001308
September 9, 2020

Index Page: K5

NORTH ZONE BRANCH X

DIV JJ BRANCH VII

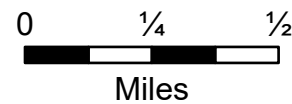
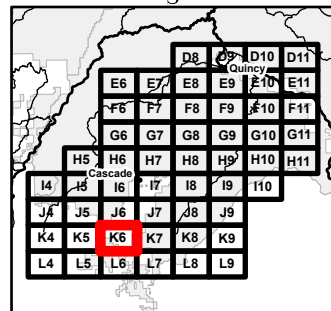
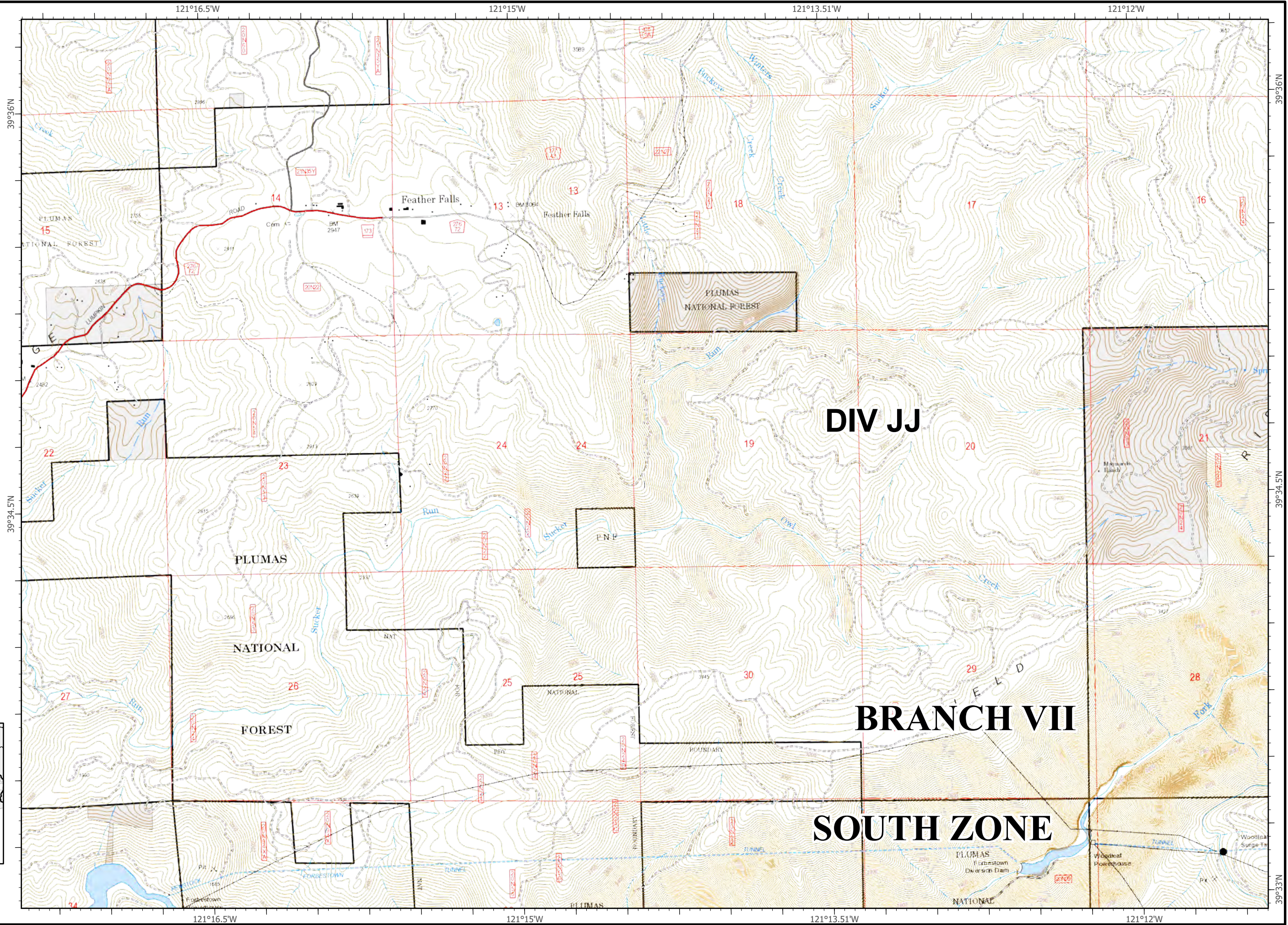
SOUTH ZONE



IAP Map Pack

North Complex
CA-PNF-001308
September 9, 2020

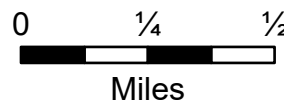
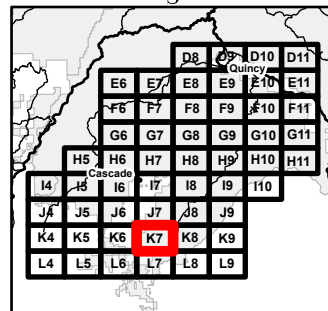
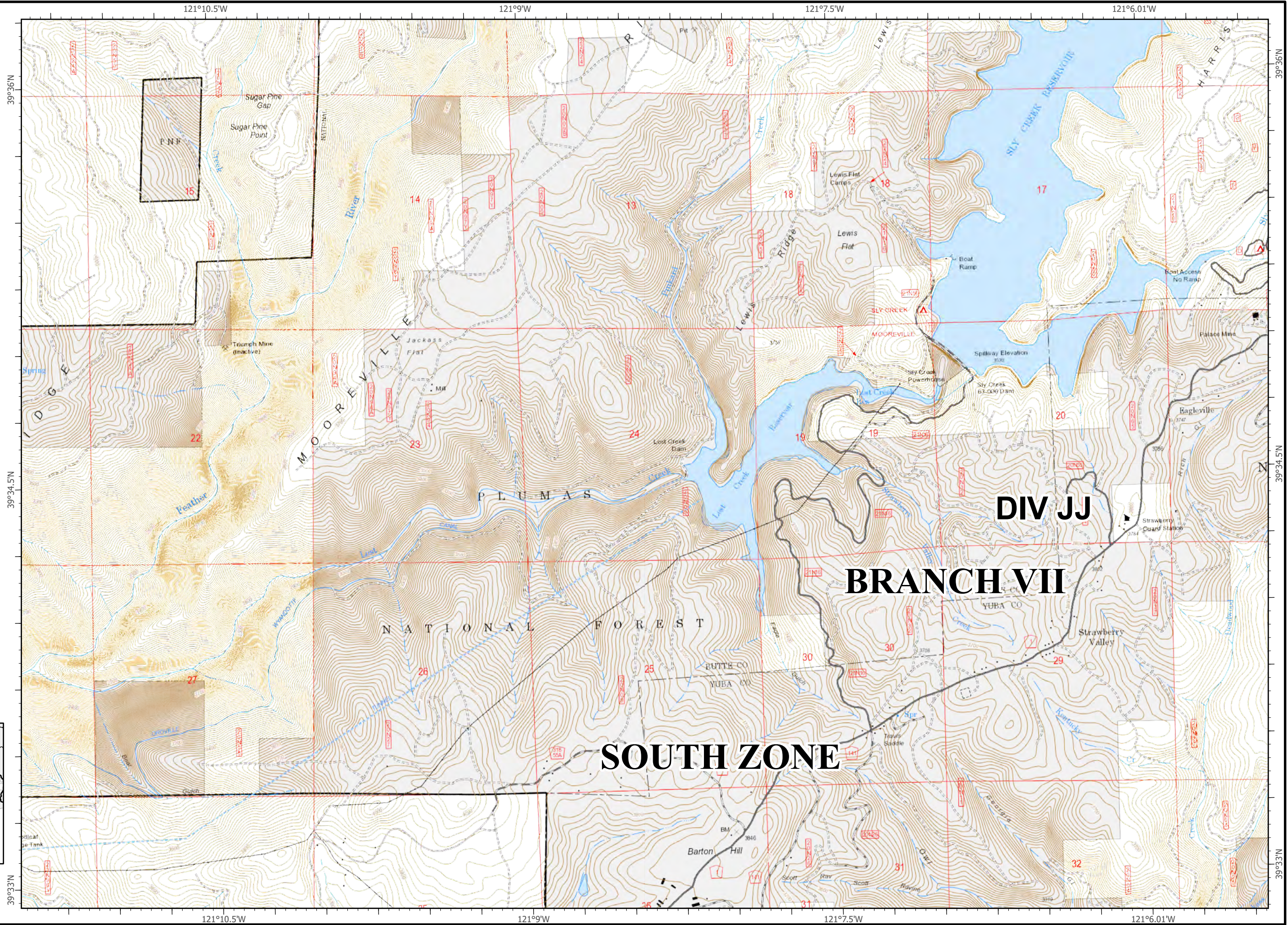
Index Page: K6



IAP Map Pack

North Complex
CA-PNF-001308
September 9, 2020

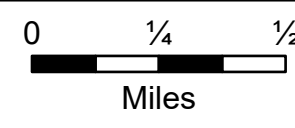
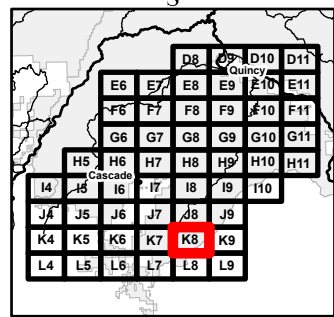
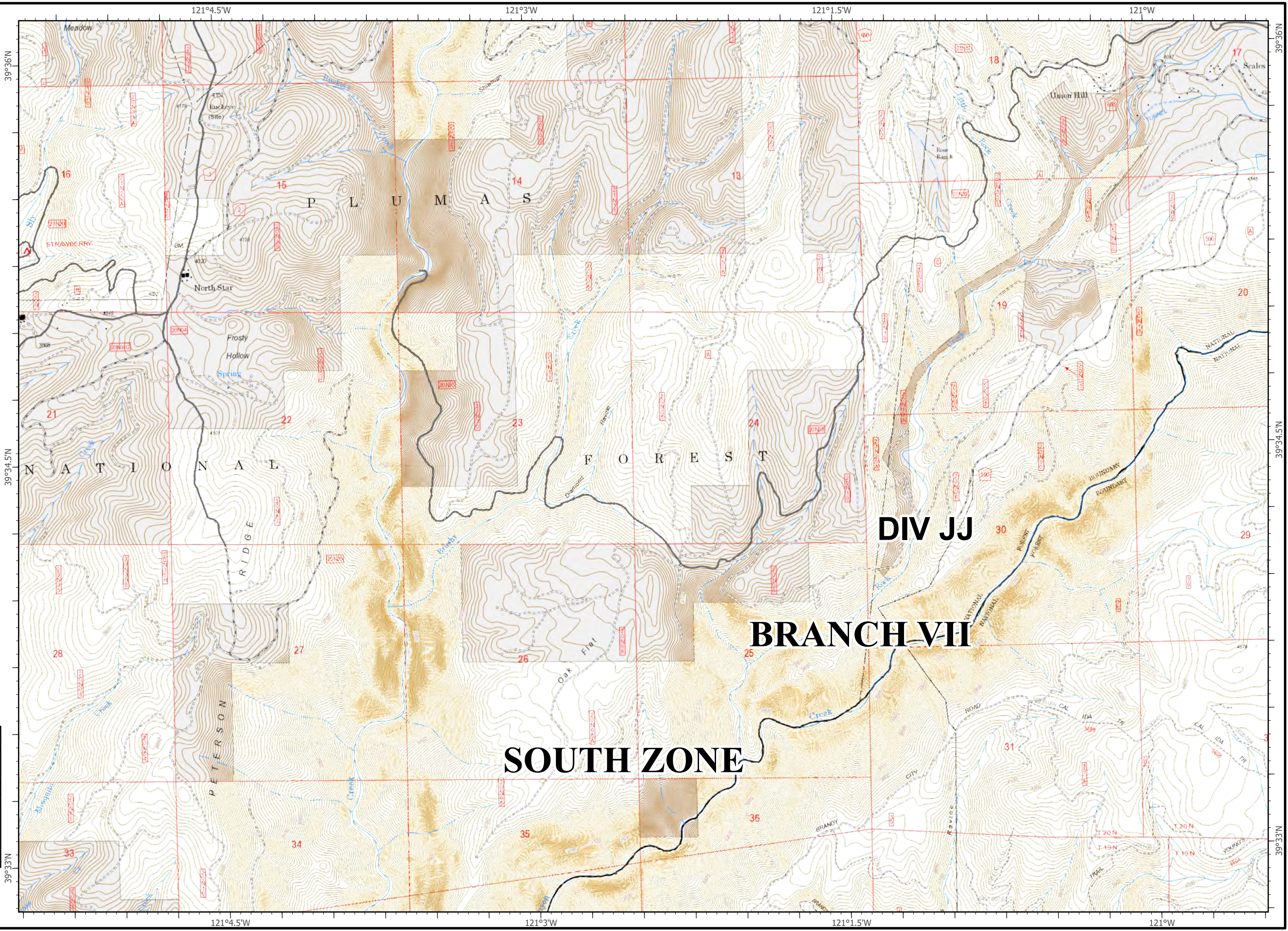
Index Page: K7



IAP Map Pack

North Complex
CA-PNF-001308
September 9, 2020

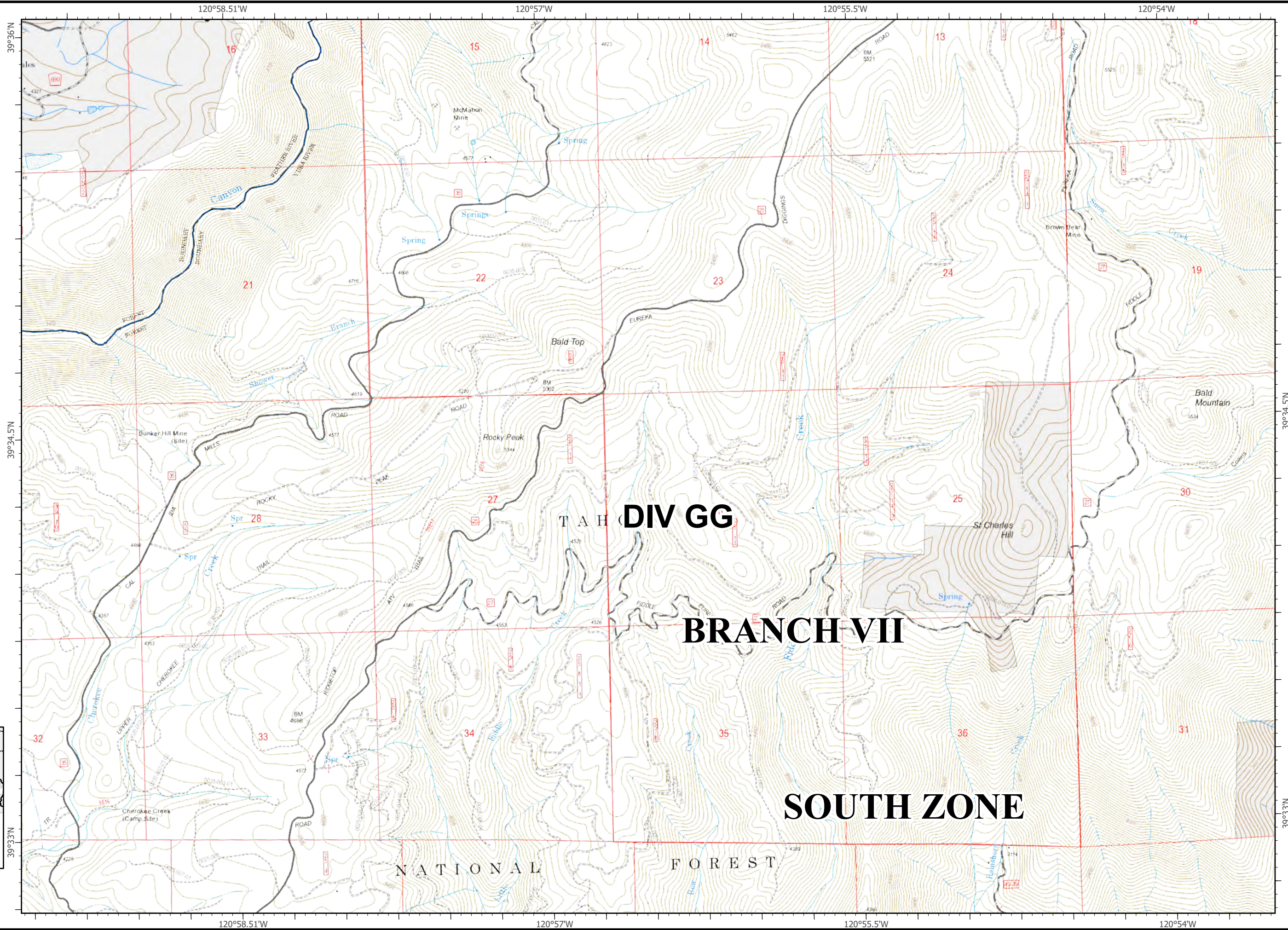
Index Page: K8



IAP Map Pack

North Complex
CA-PNF-001308
September 9, 2020

Index Page: K9

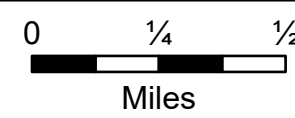
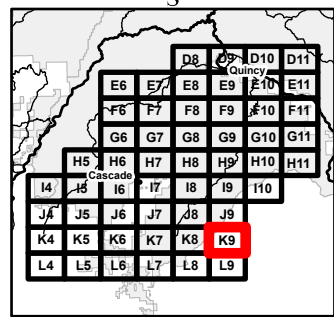


TAH DIV GG

BRANCH VII

SOUTH ZONE

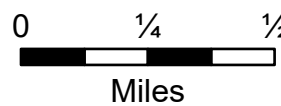
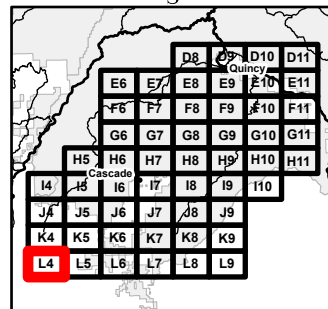
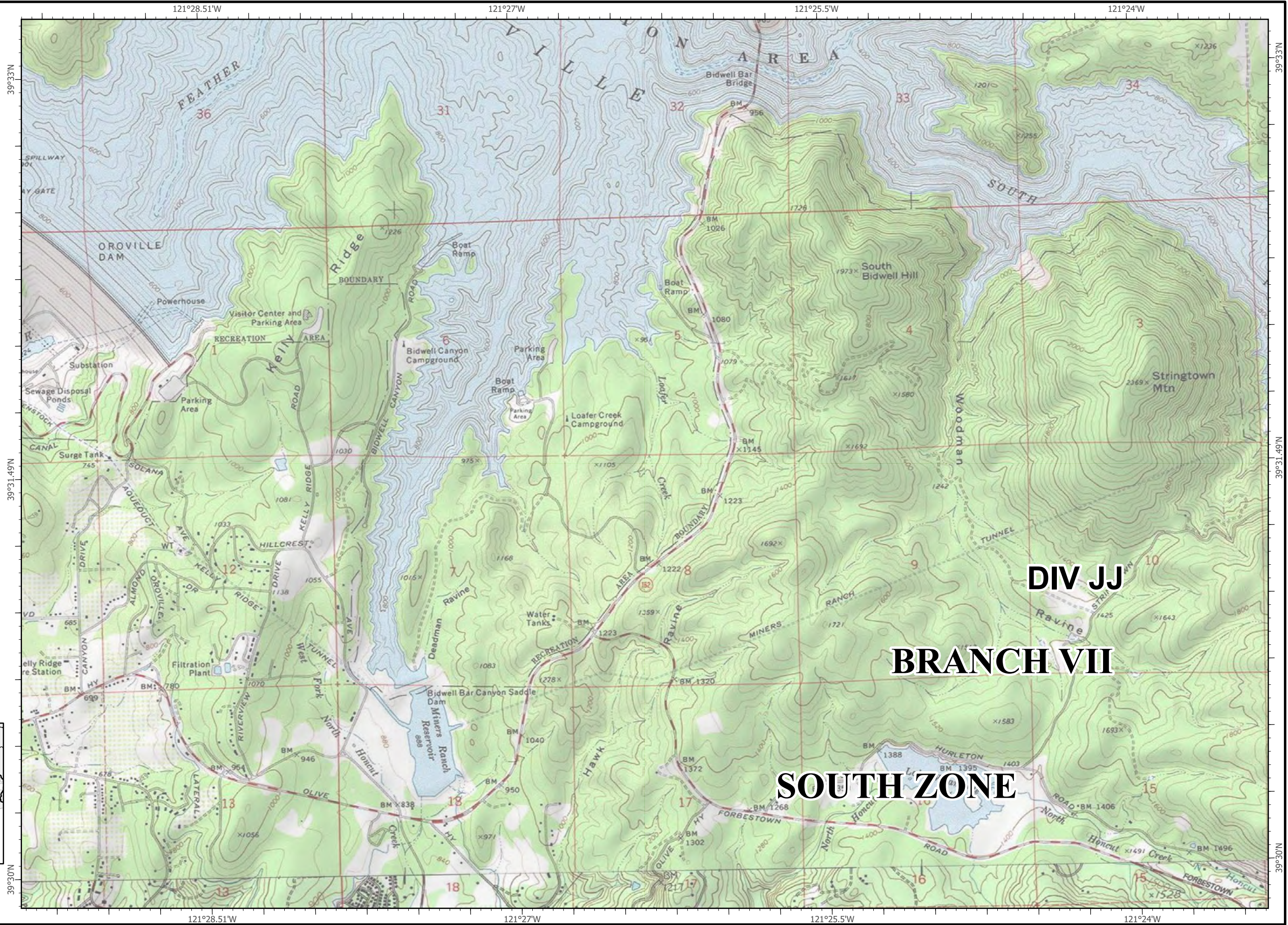
NATIONAL FOREST



IAP Map Pack

North Complex
CA-PNF-001308
September 9, 2020

Index Page: L4

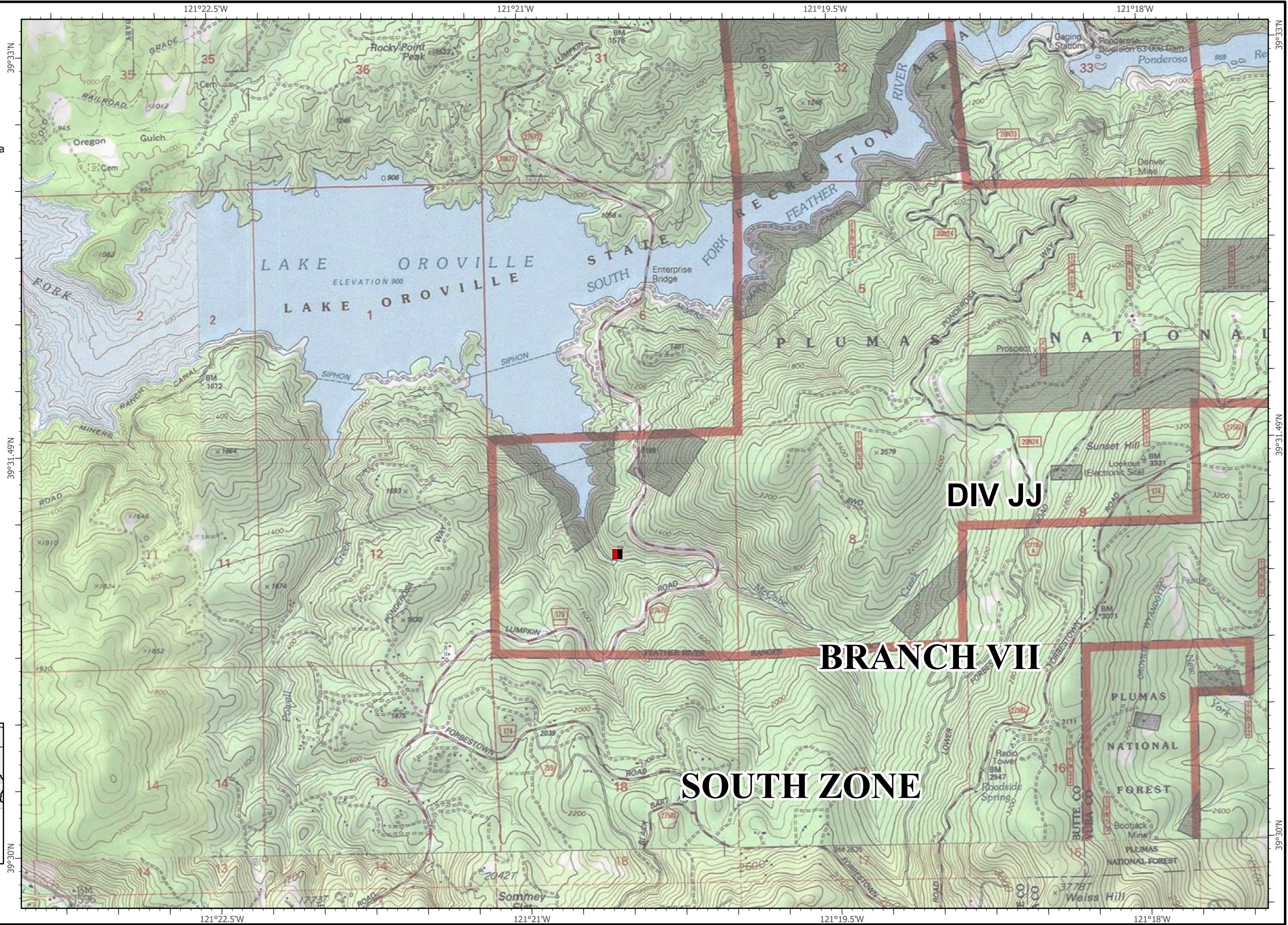


IAP Map Pack

North Complex
CA-PNF-001308
September 9, 2020

Index Page: L5

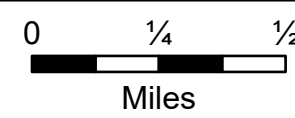
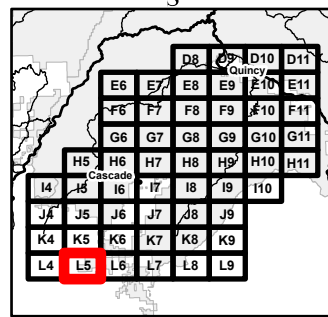
 Mandatory Exclusion Area



DIV JJ

BRANCH VII

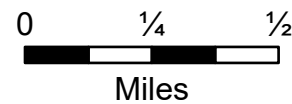
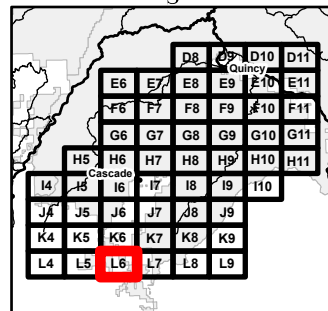
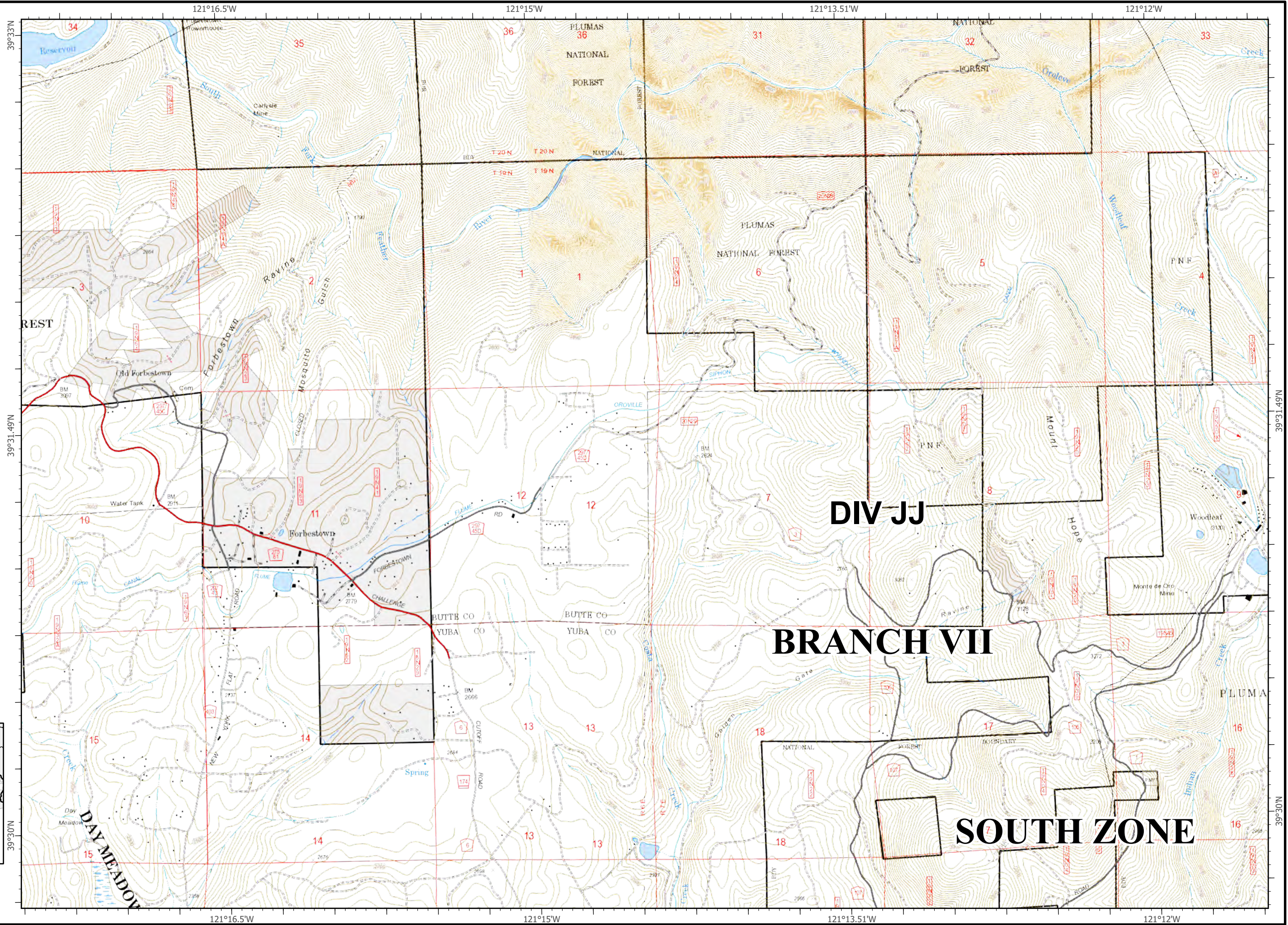
SOUTH ZONE



IAP Map Pack

North Complex
CA-PNF-001308
September 9, 2020

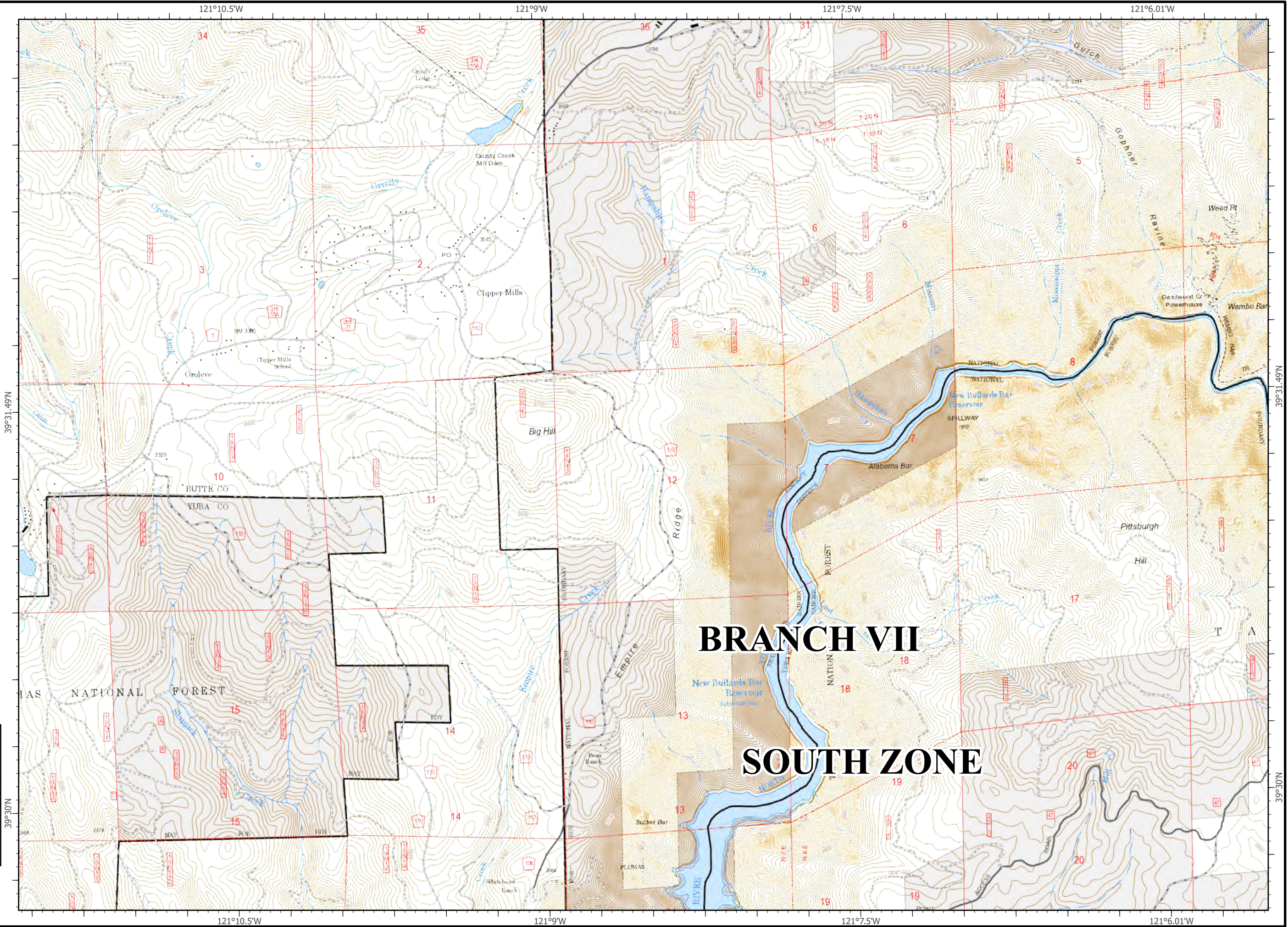
Index Page: L6



IAP Map Pack

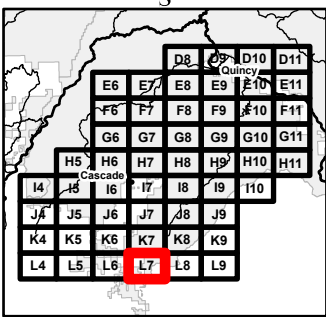
North Complex
CA-PNF-001308
September 9, 2020

Index Page: L7



BRANCH VII

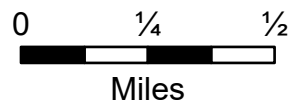
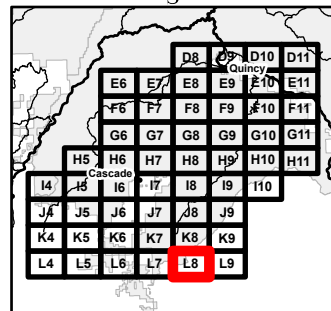
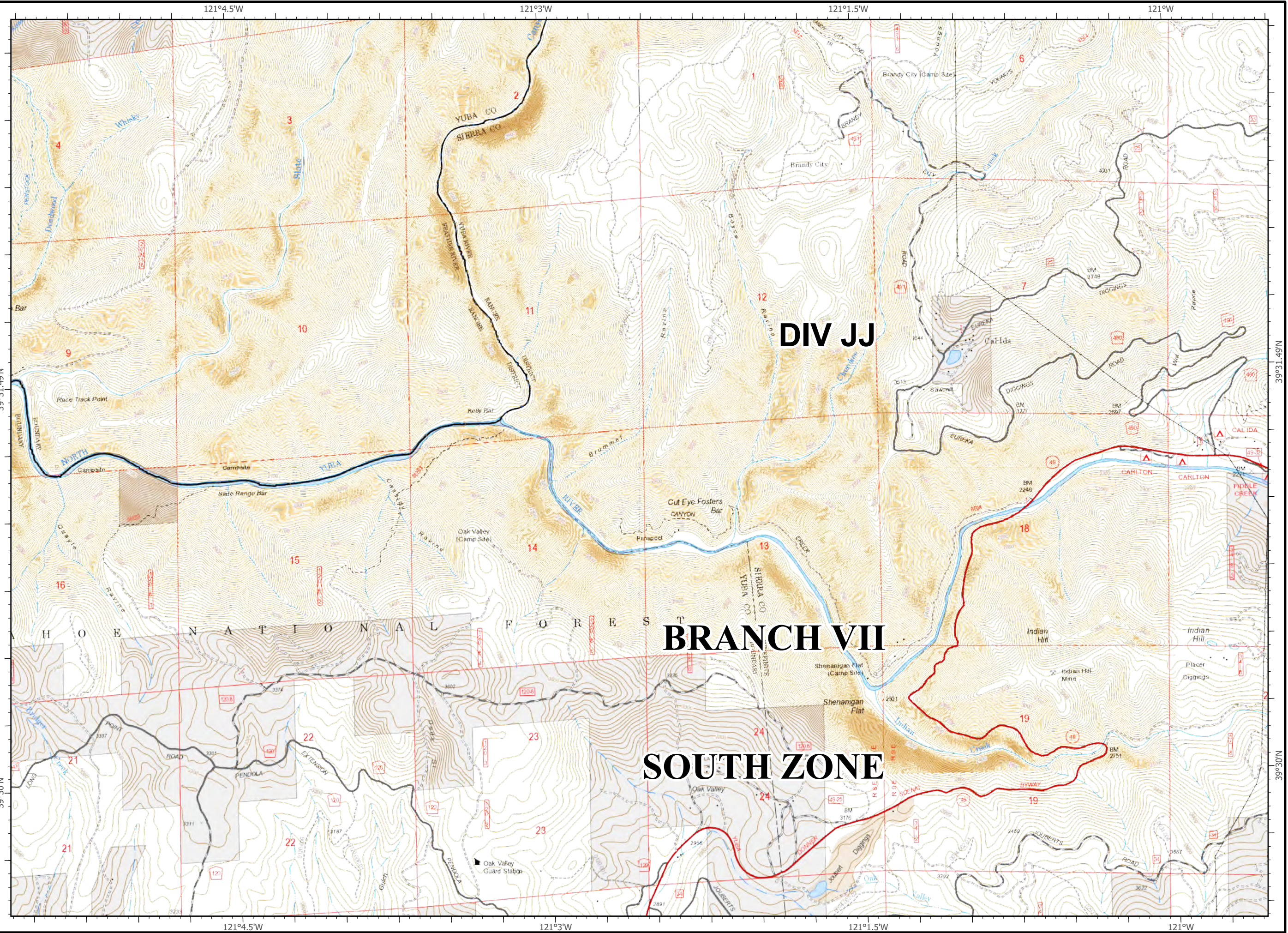
SOUTH ZONE



IAP Map Pack

North Complex
CA-PNF-001308
September 9, 2020

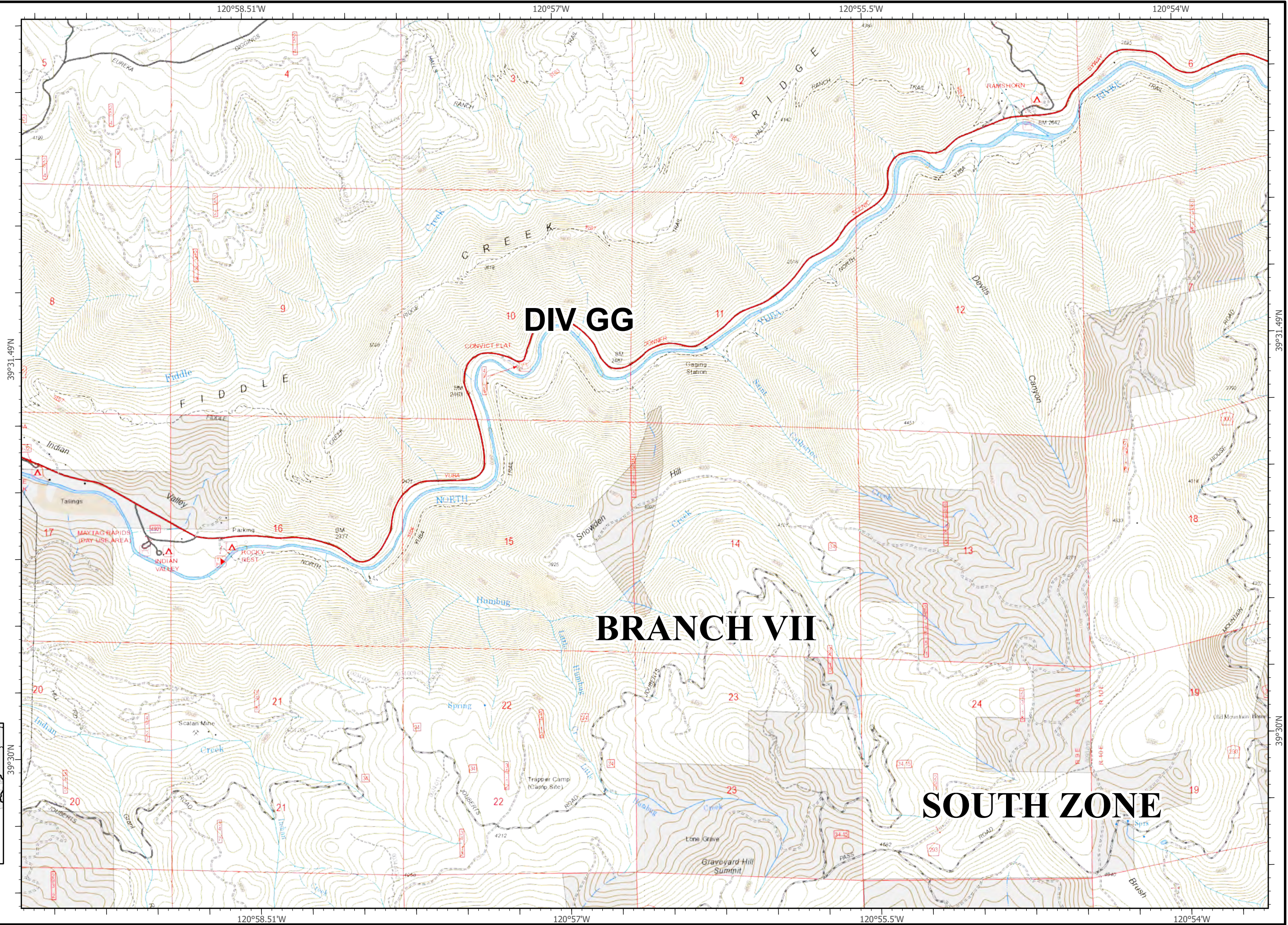
Index Page: L8



IAP Map Pack

North Complex
CA-PNF-001308
September 9, 2020

Index Page: L9



0 1/4 1/2
Miles