

IAP Map Pack

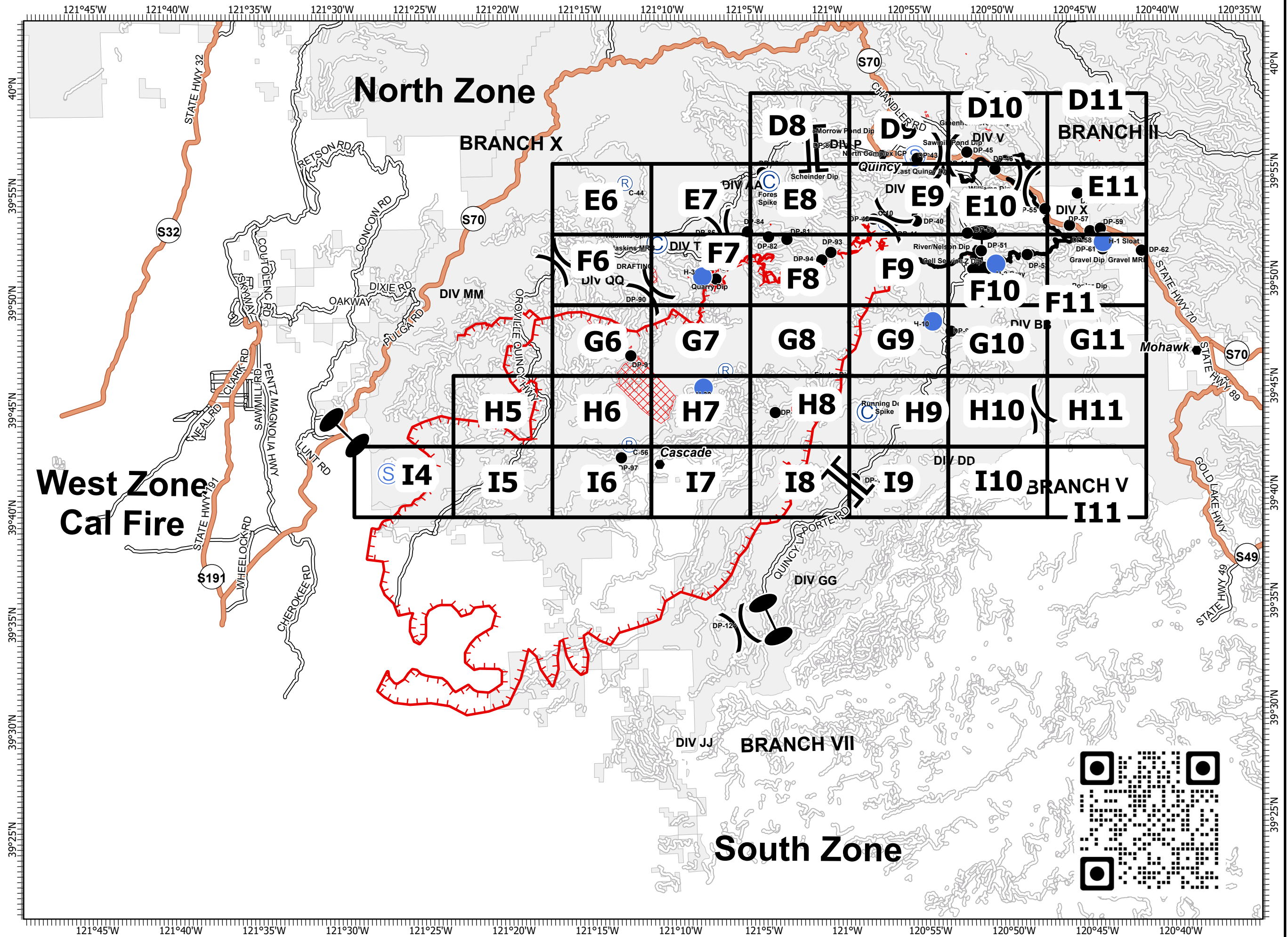
North Complex
CA-PNF-001308
September 10, 2020
North Zone Index



- © Camp
- Drop Point
- Helispot
- Ⓡ Repeater
- Ⓢ Staging Area
- Zone Break
- ⌋ Division Break
- ⌋ Branch Break
- Uncontrolled Fire Edge
- Contained Line
- ▣ Mandatory Exclusion Areas



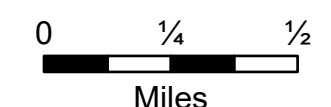
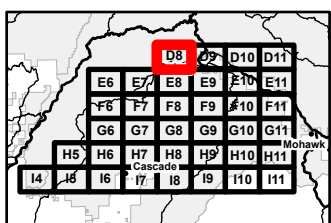
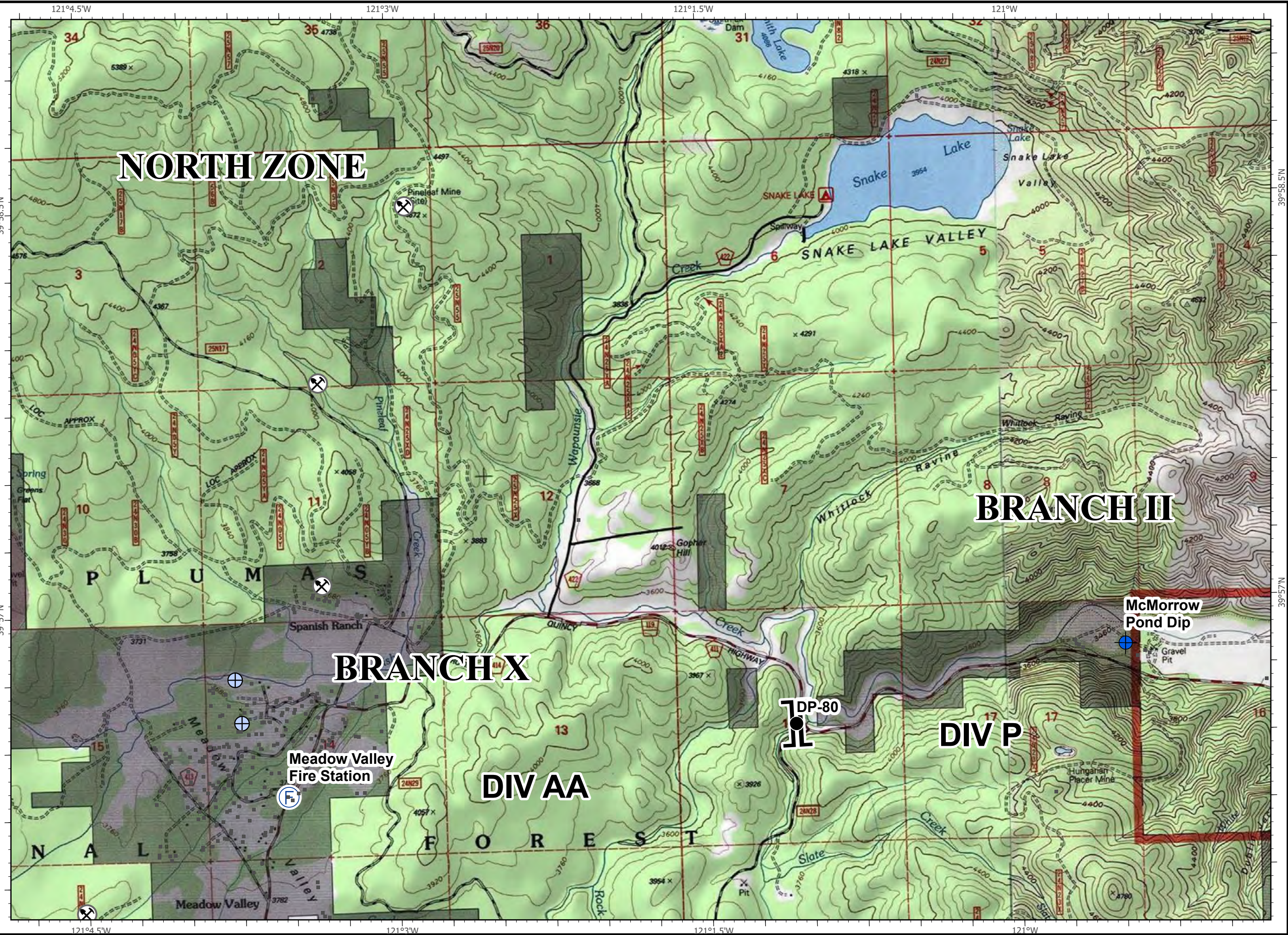
0 1 2 3 4 5
Miles



IAP Map Pack

North Complex
CA-PNF-001308
September 10, 2020
North Zone
Index Page: D8

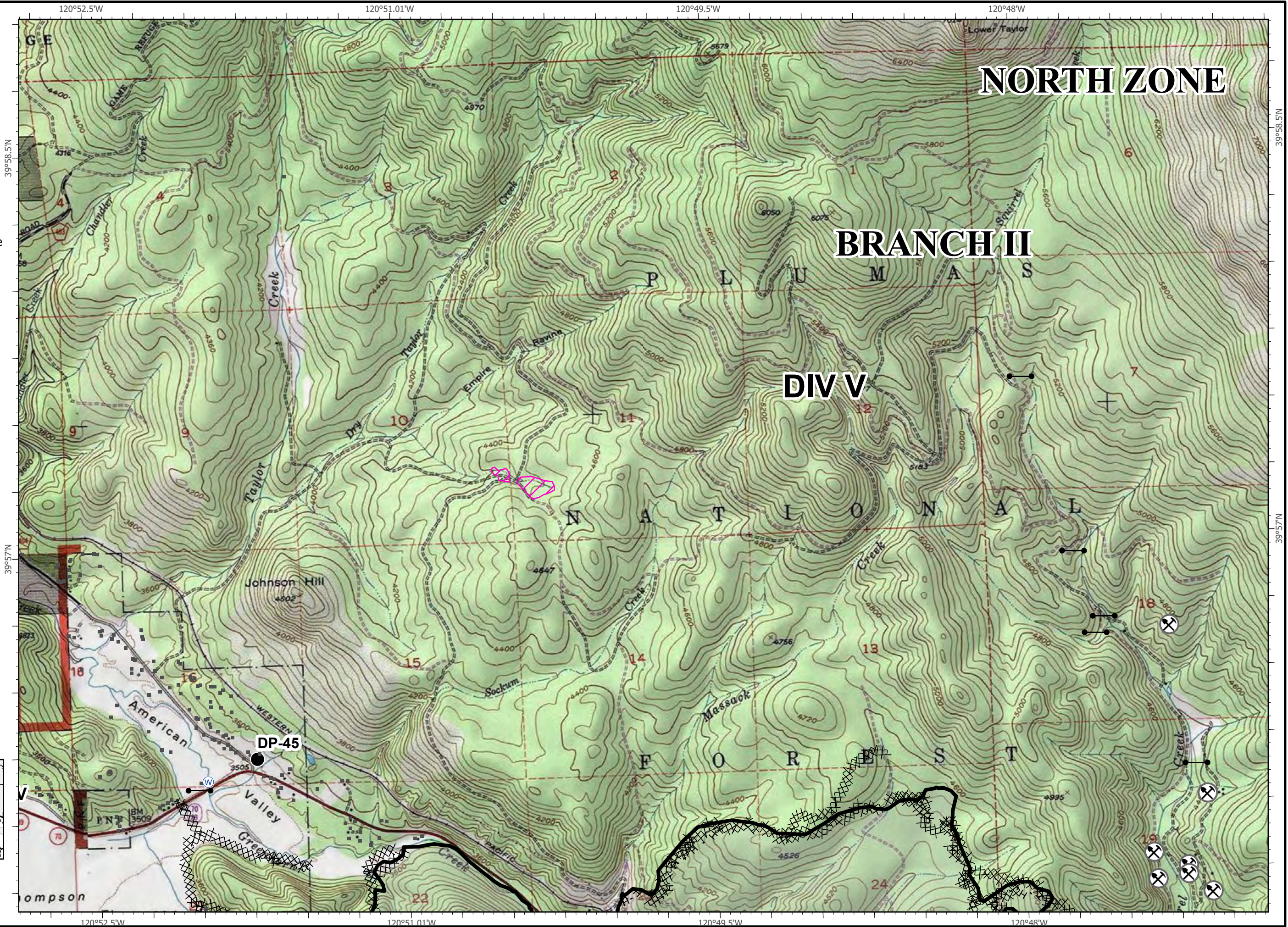
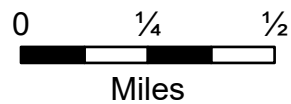
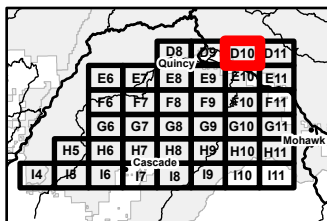
- Dip Site
- Drop Point
- Fire Station
- Water Development or Draft Site
- Branch Break
- Building Footprint
- Mine
- Federal DPA



IAP Map Pack

North Complex
CA-PNF-001308
September 10, 2020
North Zone
Index Page: D10

- Drop Point
- Gate
- Ⓜ Water Source
- Contained Line
- ××× Completed Dozer Line
- H - Completed Hand Line
- Building Footprint
- ⊗ Mine
- SPI Gate
- Federal DPA

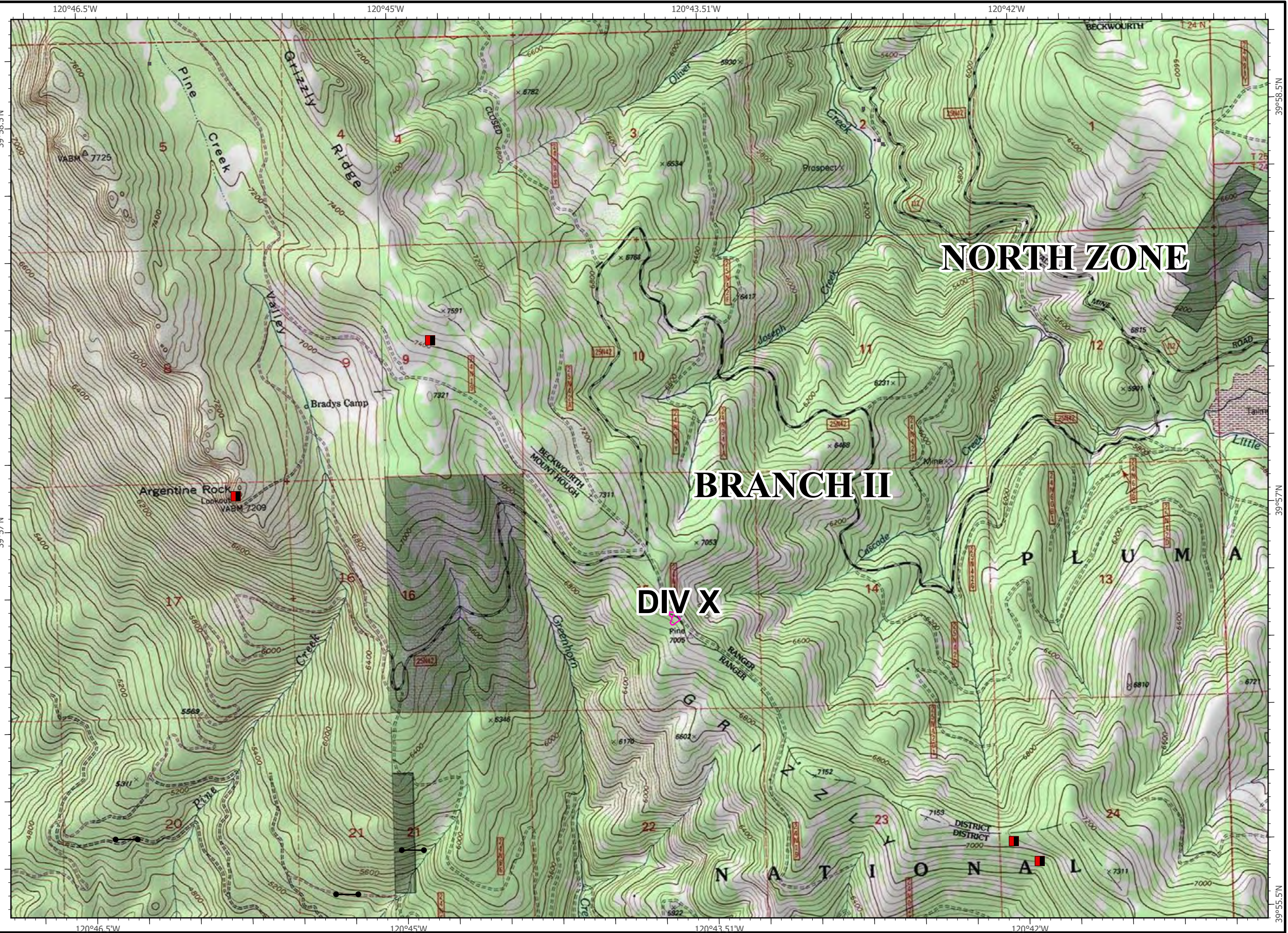


IAP Map Pack

North Complex
CA-PNF-001308
September 10, 2020
North Zone

Index Page: D11

- Building Footprint
- Mandatory Exclusion Area
- SPI Gate
- Federal DPA

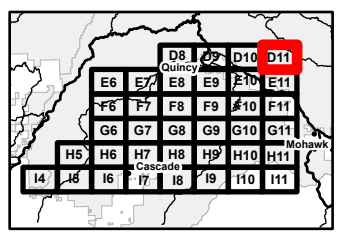


NORTH ZONE

BRANCH II

DIV X

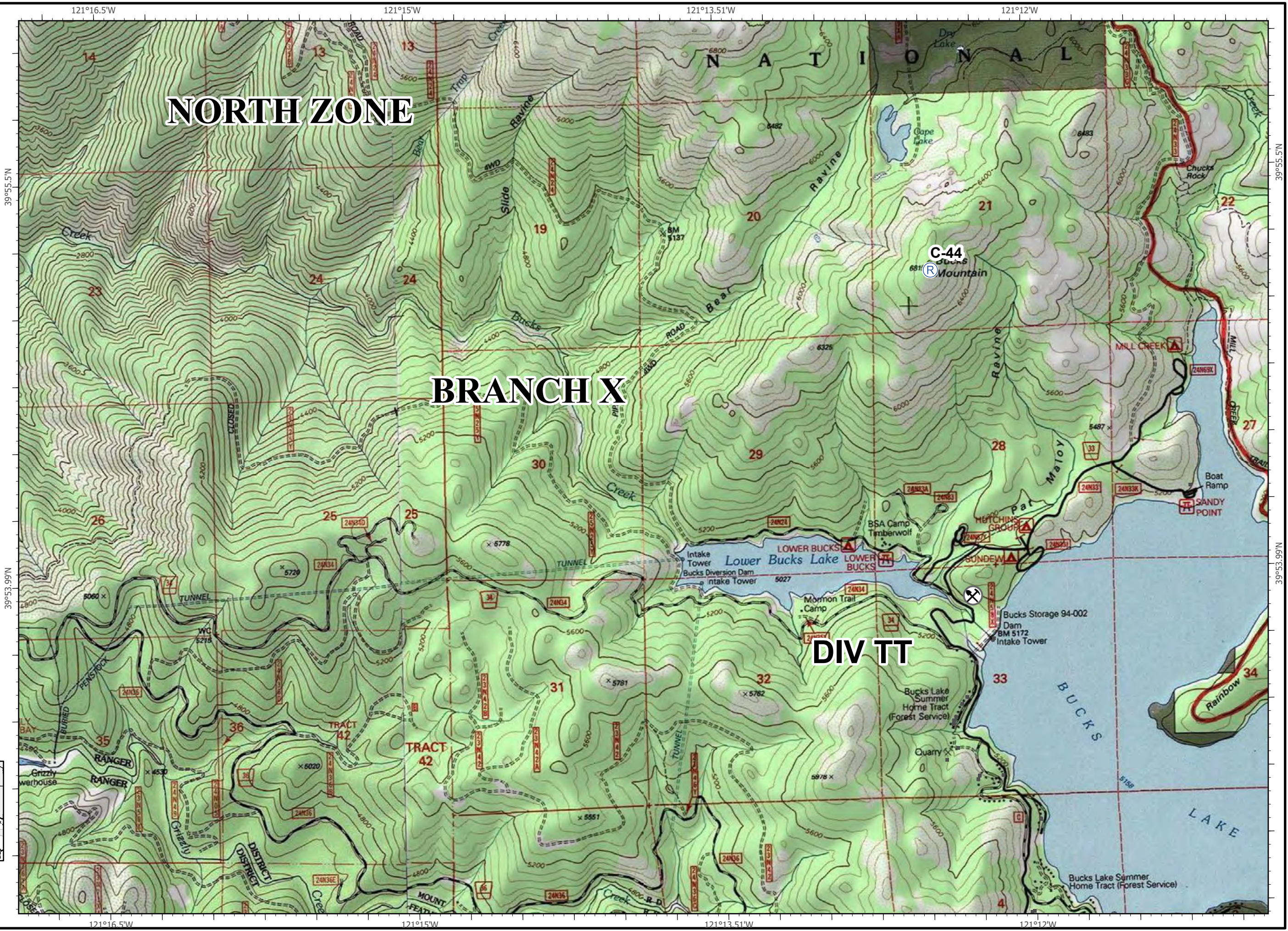
NATIONAL



IAP Map Pack

North Complex
CA-PNF-001308
September 10, 2020
North Zone
Index Page: E6

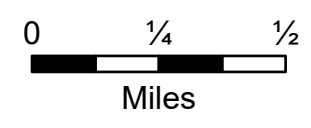
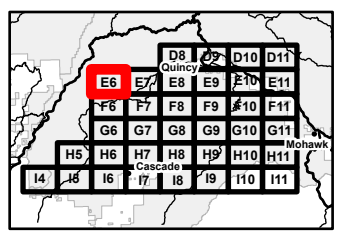
- Repeater
- Building Footprint
- Mine
- Federal DPA



NORTH ZONE

BRANCH X

DIV TT



IAP Map Pack

North Complex
CA-PNF-001308
September 10, 2020
North Zone

Index Page: E7

● Drop Point

⎸ Division Break

⌘⌘ Completed Dozer Line

R Road as Completed Line

■ Building Footprint

⊗ Mine

— Federal DPA

NORTH ZONE

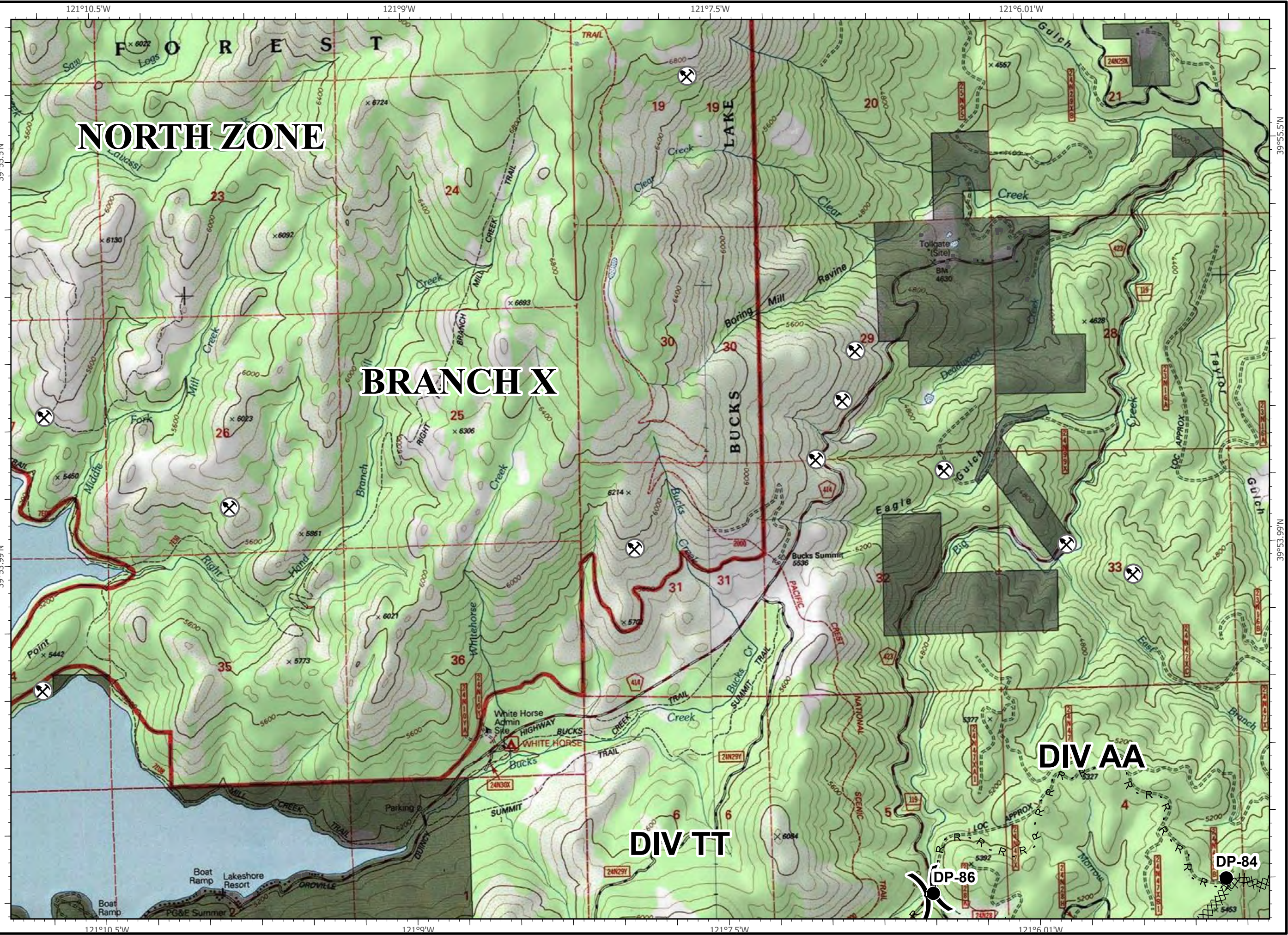
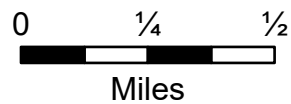
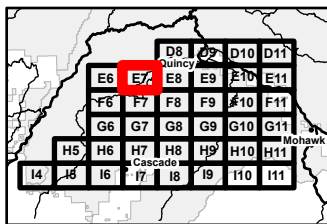
BRANCH X

DIV AA

DIV TT

DP-84

DP-86

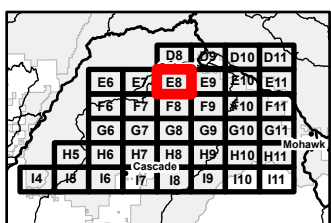
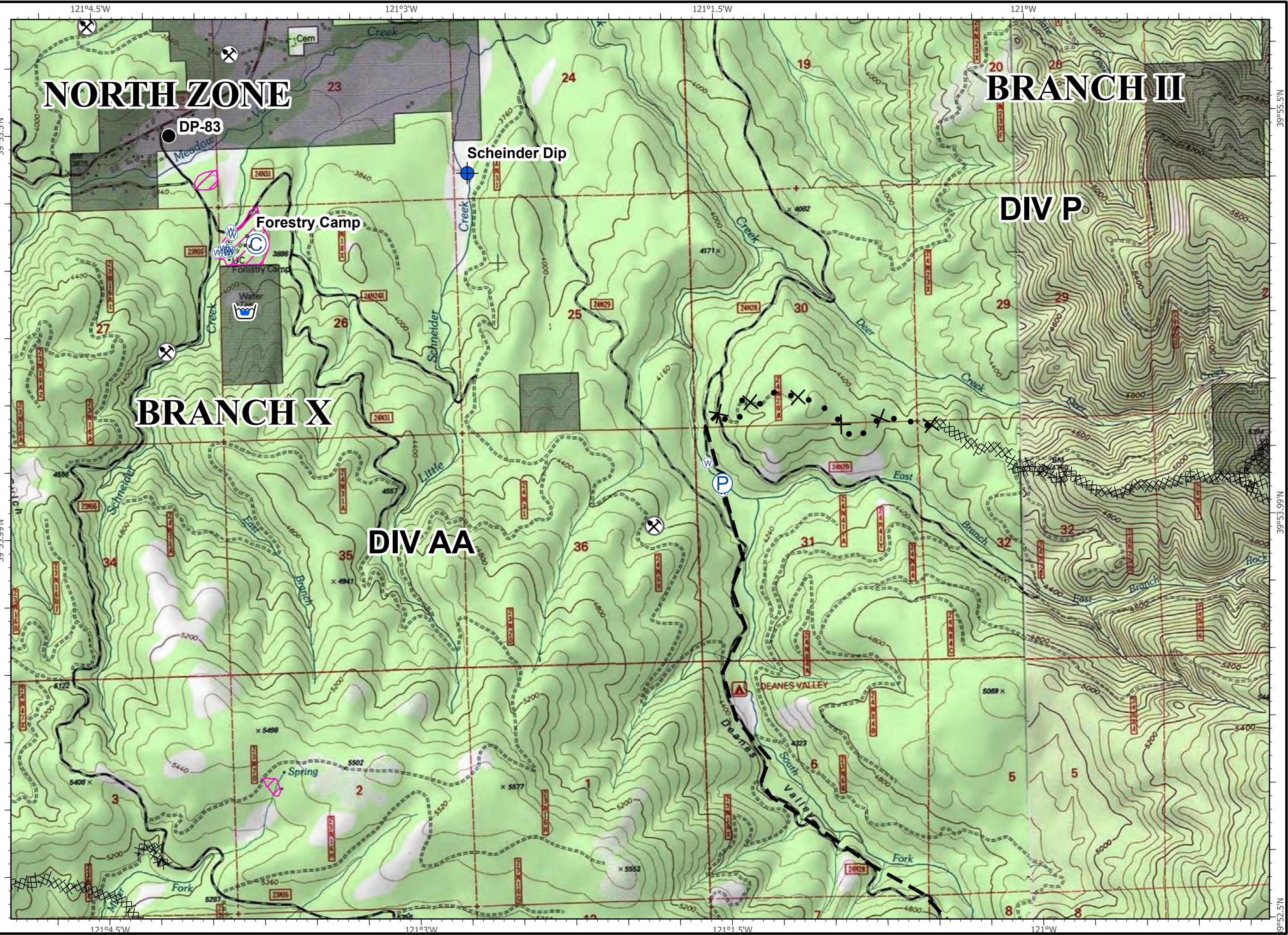


IAP Map Pack

North Complex
CA-PNF-001308
September 10, 2020
North Zone

Index Page: E8

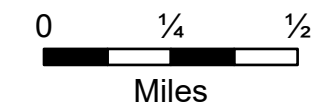
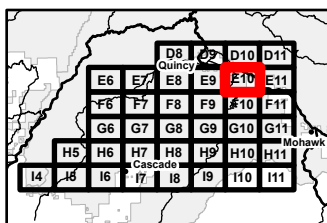
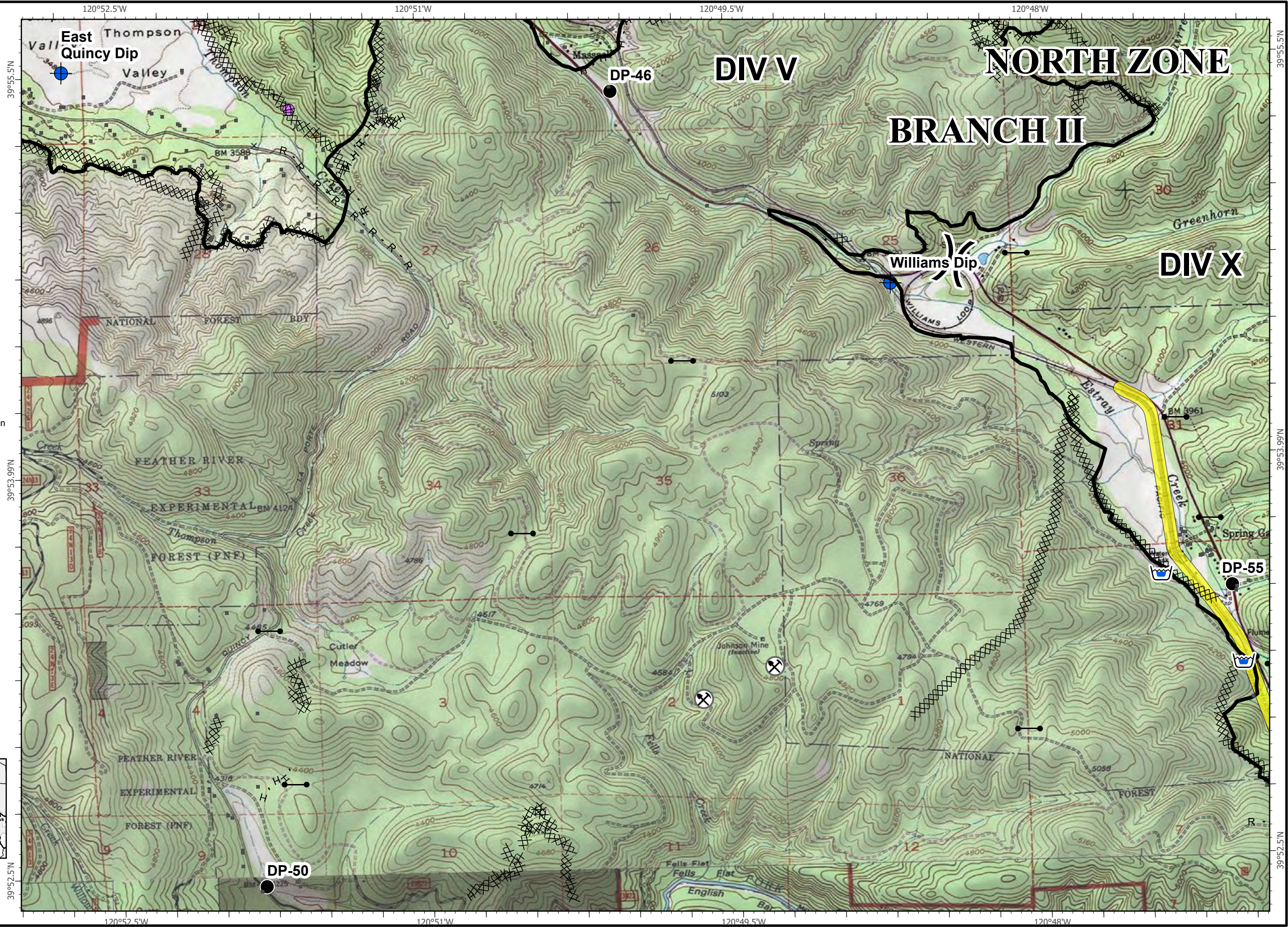
- Camp
- Dip Site
- Drop Point
- Water Source
- Completed Dozer Line
- Proposed Dozer Line
- Planned Fire Line
- Building Footprint
- Mine
- Pump
- Water Tank
- Federal DPA



IAP Map Pack

North Complex
CA-PNF-001308
September 10, 2020
North Zone
Index Page: E10

- Dip Site
- Drop Point
- Repair Point
- Division Break
- Contained Line
- Completed Dozer Line
- Completed Hand Line
- Road as Completed Line
- Building Footprint
- Mine
- Water Tank
- SPI Gate
- Union Pacific Special Protection
- Federal DPA



IAP Map Pack

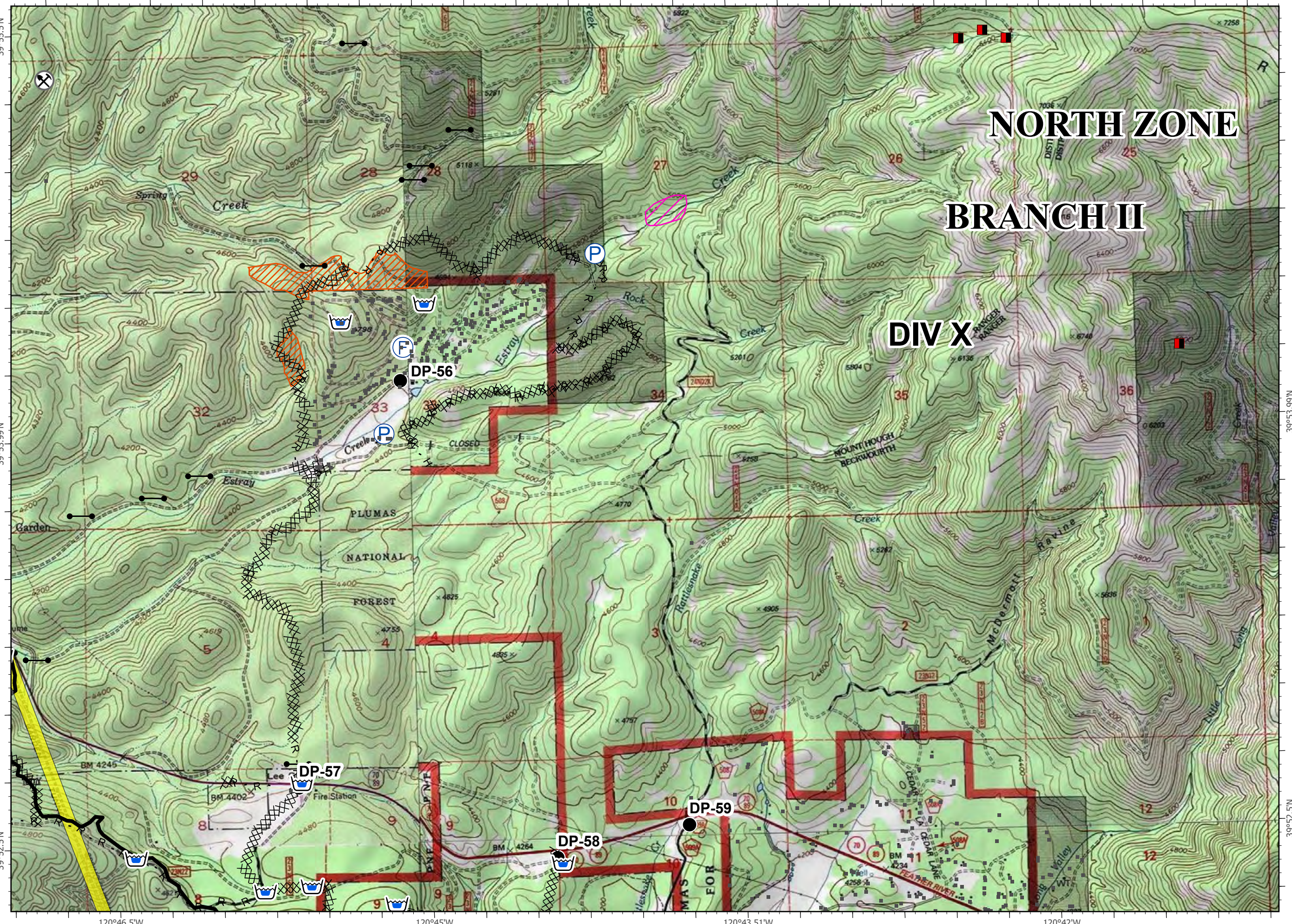
North Complex
CA-PNF-001308
September 10, 2020
North Zone
Index Page: E11

- Drop Point
- Ⓕ Fire Station
- ▬ Contained Line
- ⊗ Completed Dozer Line
- H Completed Hand Line
- R Road as Completed Line
- ▬▬ Road Repair
- Building Footprint
- Mandatory Exclusion Area
- ⊗ Mine
- Ⓕ Pump
- Ⓜ Water Tank
- SPI Gate
- ▬ Union Pacific Special Protection
- ▬ Federal DPA

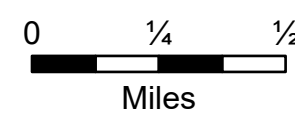
NORTH ZONE

BRANCH II

DIV X



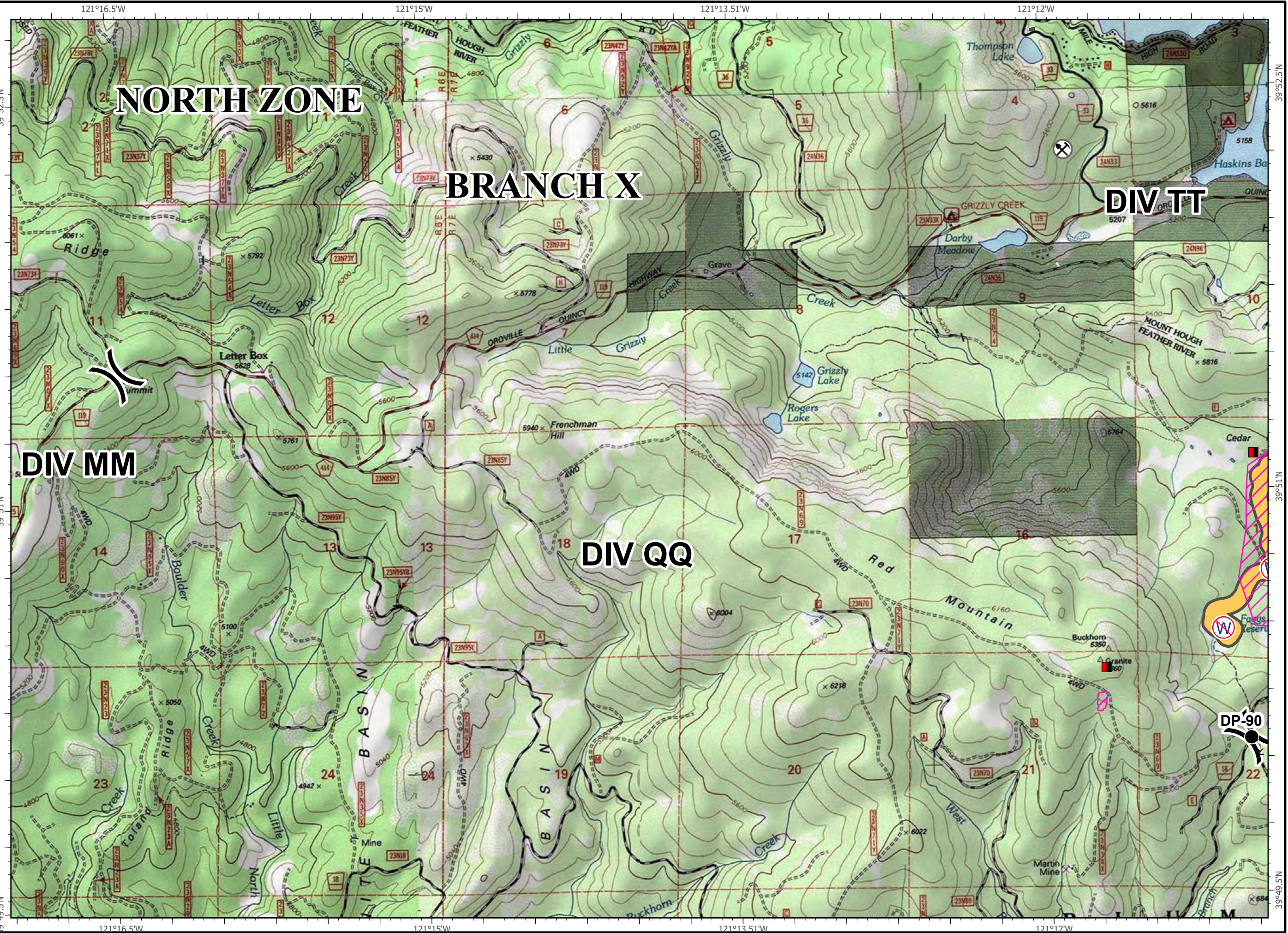
	D8	D9	D10	D11			
E6	E7	E8	E9	E10	E11		
G6	G7	G8	G9	G10	G11		
H5	H6	H7	H8	H9	H10	H11	
14	15	16	17	18	19	110	111



IAP Map Pack

North Complex
CA-PNF-001308
September 10, 2020
North Zone
Index Page: F6

- Drop Point
- ⊘ Restricted Water Source
- ⎓ Division Break
- R Road as Completed Line
- Building Footprint
- Mandatory Exclusion Area
- ⊗ Mine
- Willow Creek Avoidance
- Federal DPA



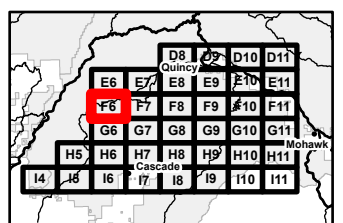
NORTH ZONE

BRANCH X

DIV TT

DIV MM

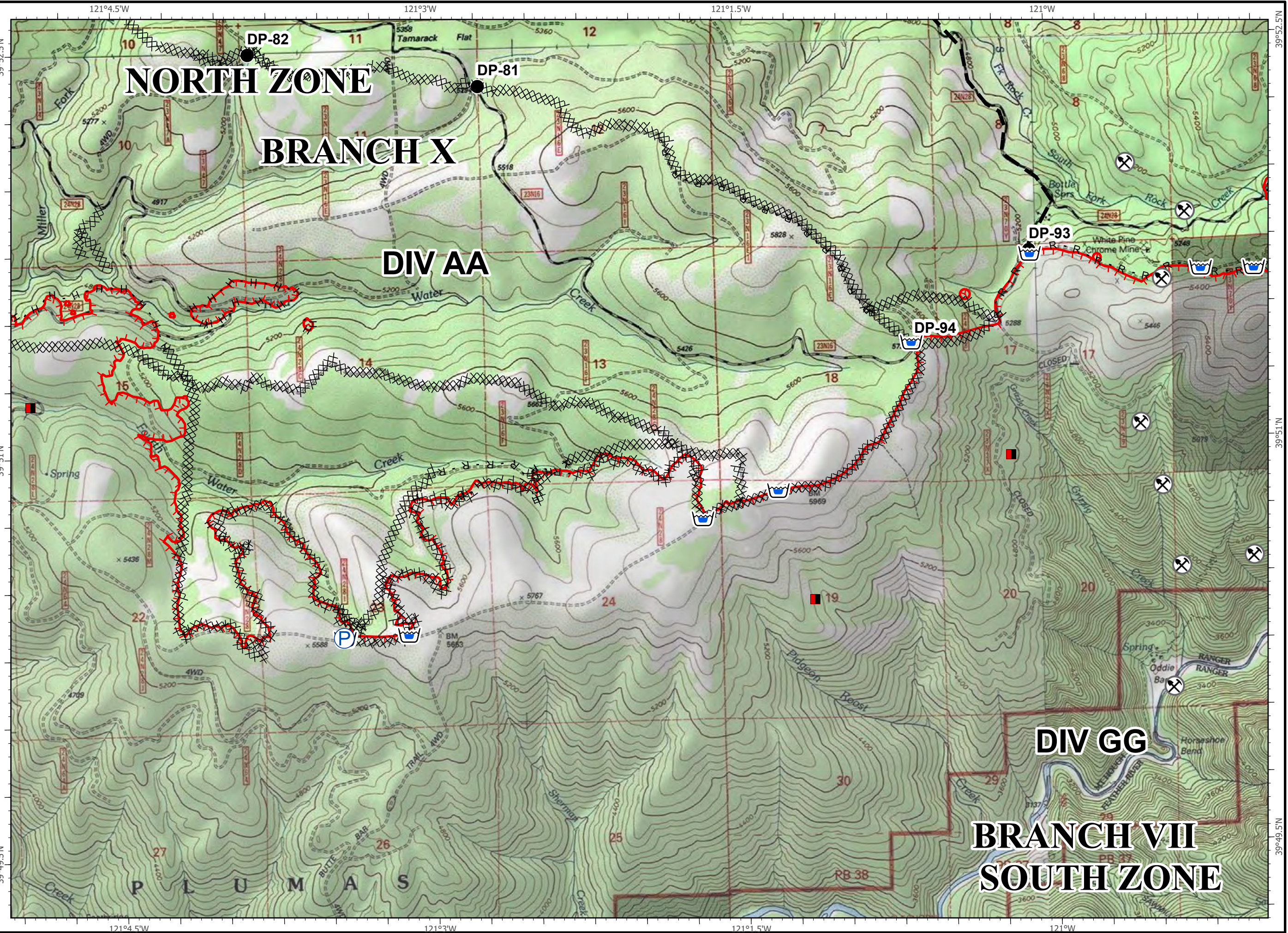
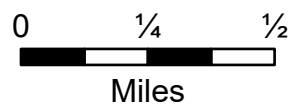
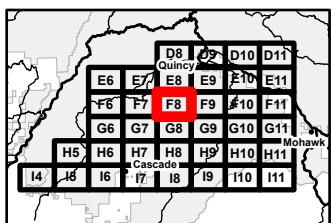
DIV QQ



IAP Map Pack

North Complex
CA-PNF-001308
September 10, 2020
North Zone
Index Page: F8

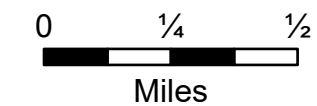
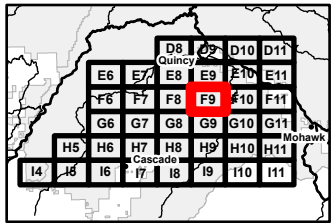
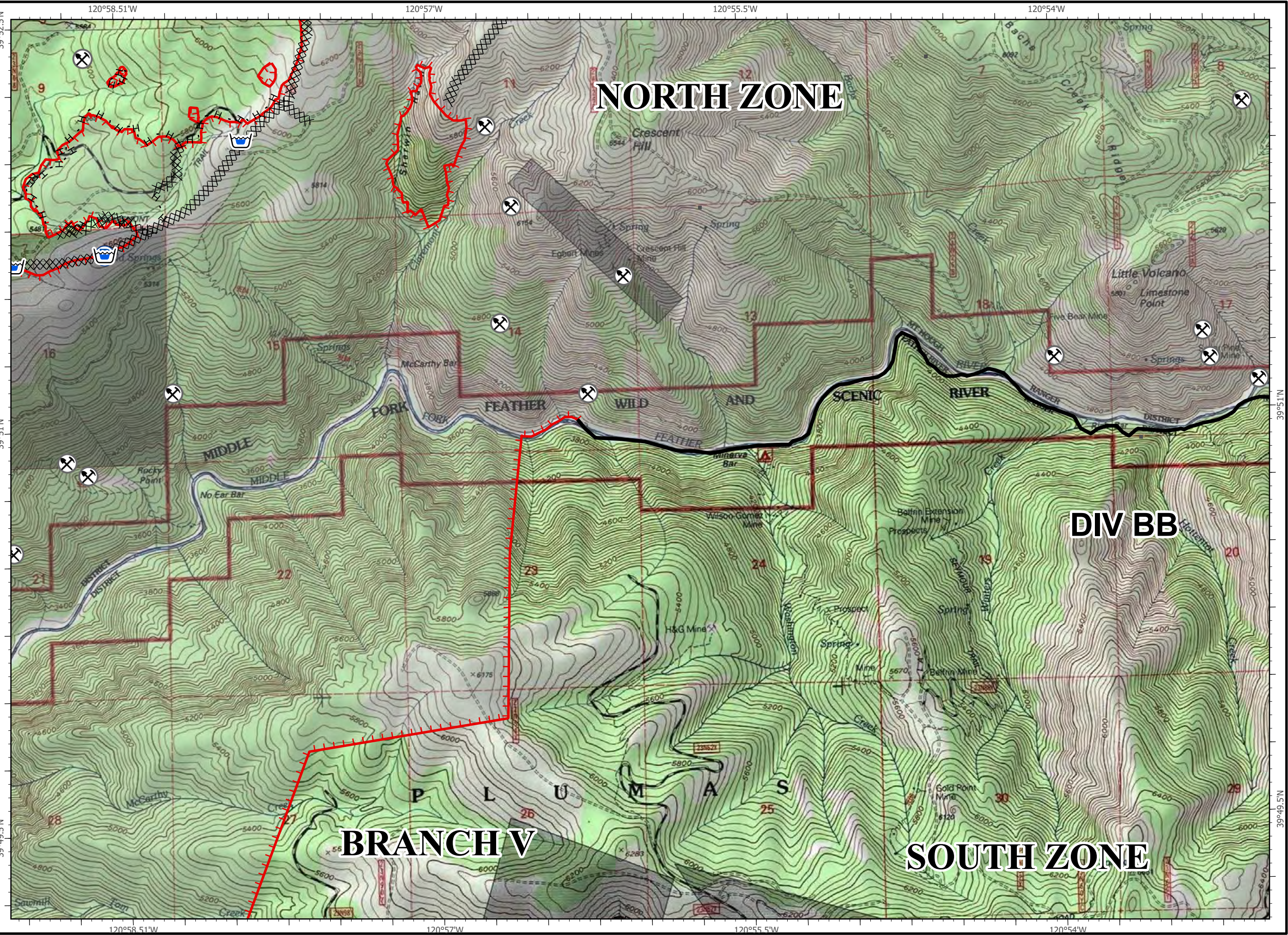
- Drop Point
- Uncontrolled Fire Edge
- XX Completed Dozer Line
- H - Completed Hand Line
- R Road as Completed Line
- Planned Fire Line
- Mandatory Exclusion Area
- ⊗ Mine
- P Pump
- Water Tank
- Federal DPA



IAP Map Pack

North Complex
CA-PNF-001308
September 10, 2020
North Zone
Index Page: F9

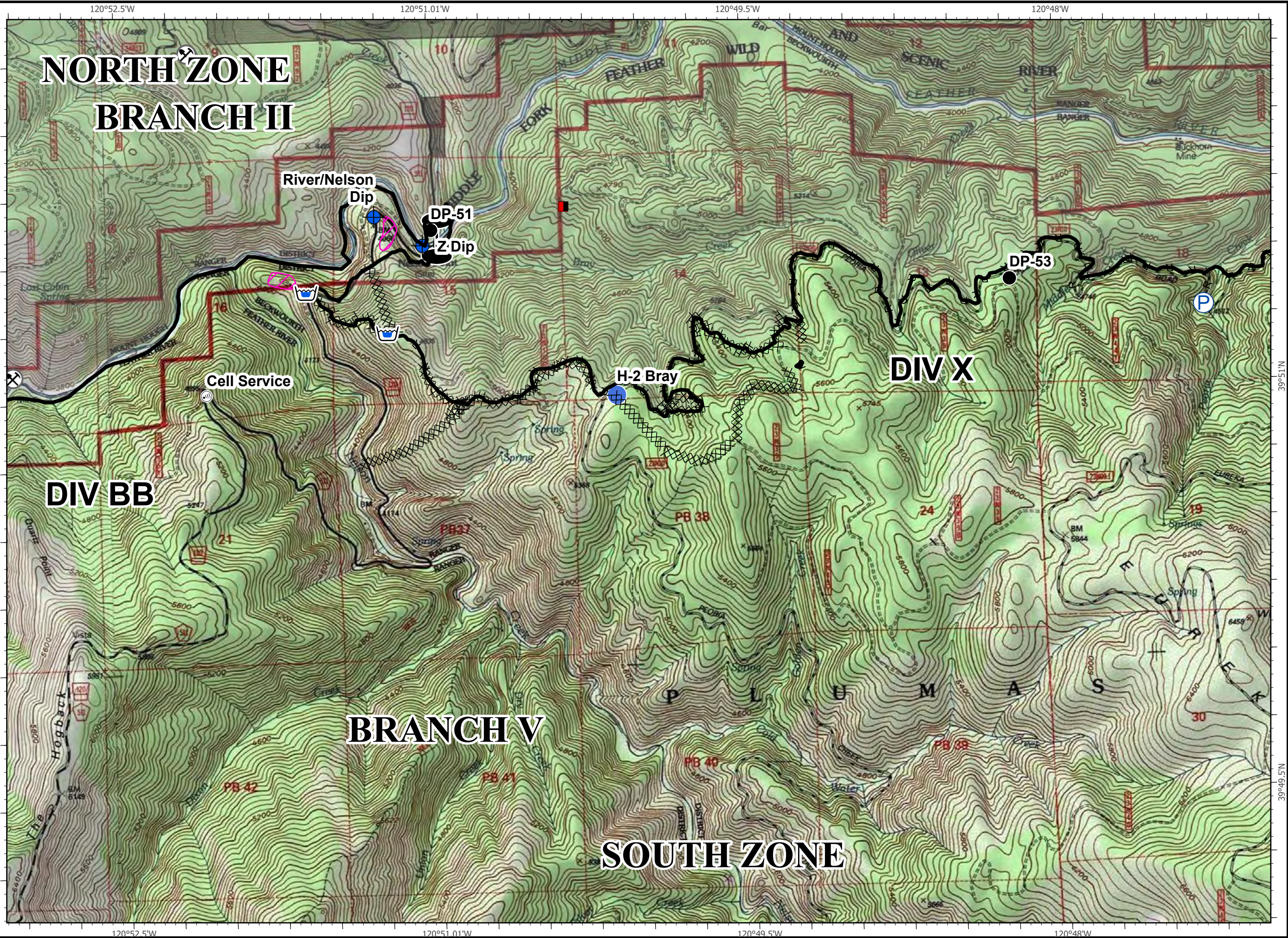
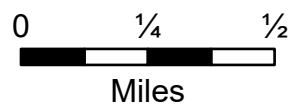
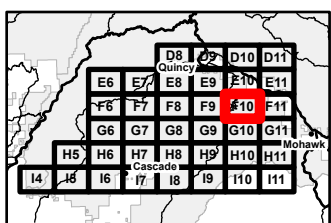
- Uncontrolled Fire Edge
- Contained Line
- Completed Dozer Line
- Completed Hand Line
- Road as Completed Line
- Building Footprint
- Mine
- Pump
- Water Tank
- Federal DPA



IAP Map Pack
















North Complex
CA-PNF-001308
September 10, 2020
North Zone
Index Page: F10

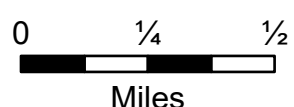
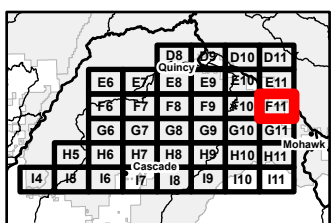
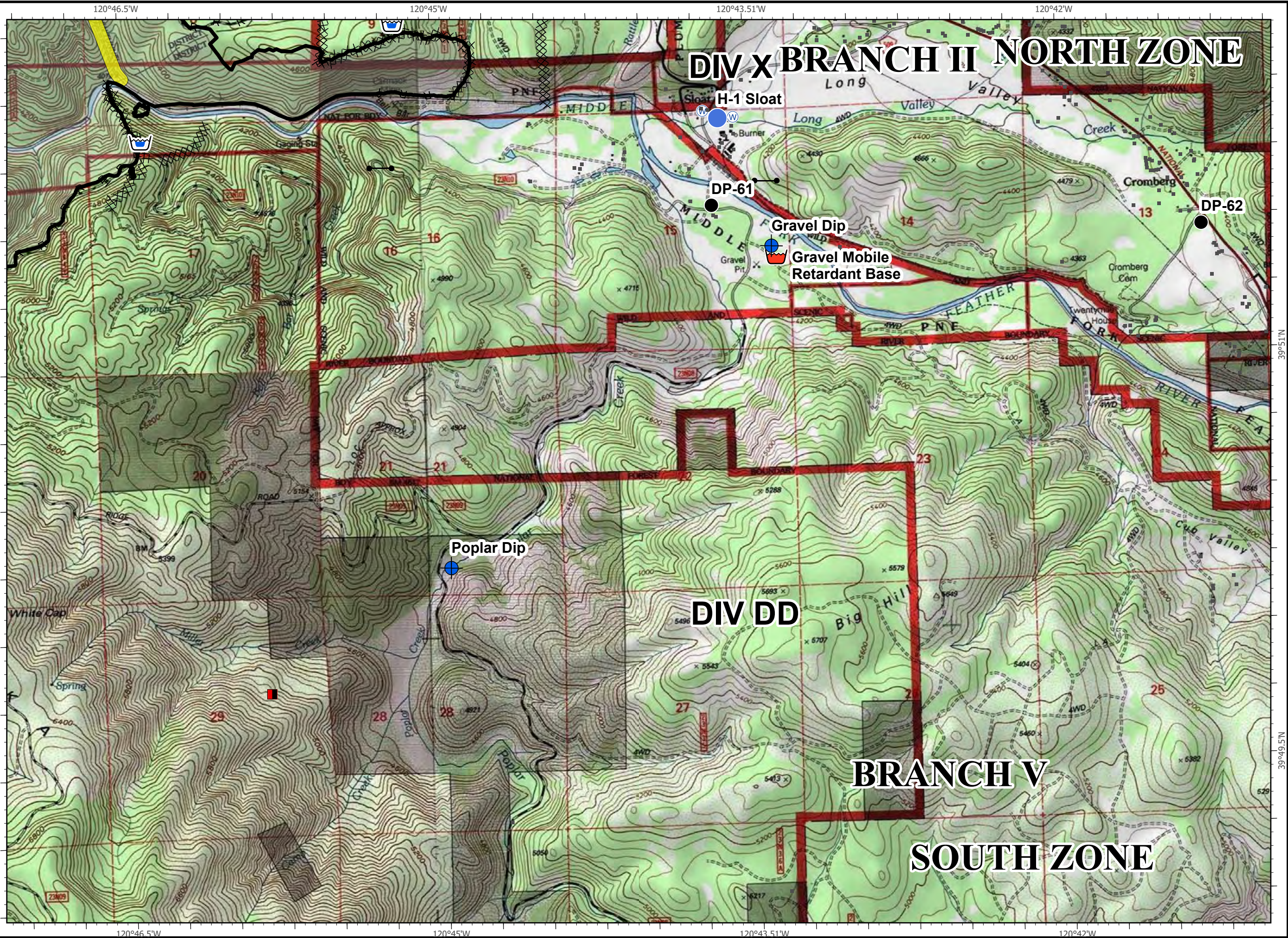
- Dip Site
- Drop Point
- Helispot
- Cell Coverage
- Zone Break
- Contained Line
- Completed Dozer Line
- Completed Hand Line
- Road as Completed Line
- Building Footprint
- Mandatory Exclusion Area
- Mine
- Pump
- Water Tank
- Federal DPA



IAP Map Pack

North Complex
 CA-PNF-001308
 September 10, 2020
 North Zone
 Index Page: F11

-  Dip Site
-  Drop Point
-  Helispot
-  Retardant/Mud Pit
-  Water Source
-  Contained Line
-  Completed Dozer Line
-  Completed Hand Line
-  Road as Completed Line
-  Building Footprint
-  Mandatory Exclusion Area
-  Water Tank
-  SPI Gate
-  Union Pacific Special Protection
-  Federal DPA



DIV X BRANCH II NORTH ZONE

DIV DD

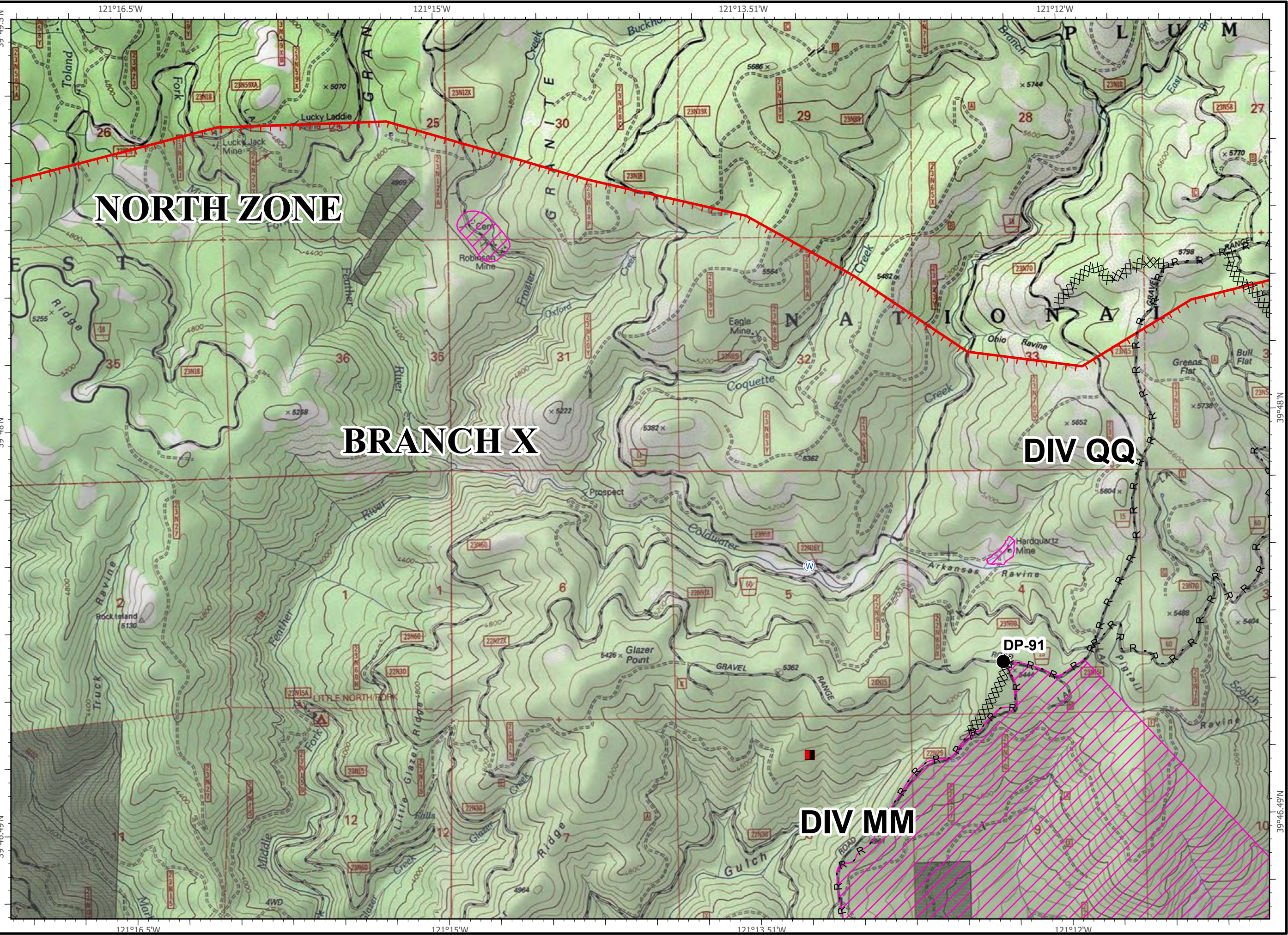
BRANCH V

SOUTH ZONE

IAP Map Pack

North Complex
CA-PNF-001308
September 10, 2020
North Zone
Index Page: G6

- Drop Point
- Ⓜ Water Source
- Uncontrolled Fire Edge
- XX XX Completed Dozer Line
- R Road as Completed Line
- Mandatory Exclusion Area
- Federal DPA



NORTH ZONE

BRANCH X

DIV QQ

DIV MM

DP-91

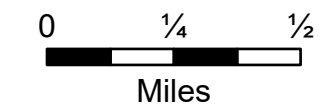
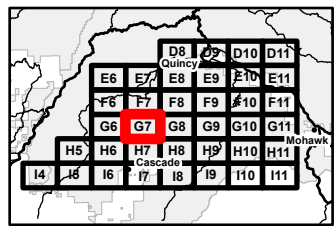
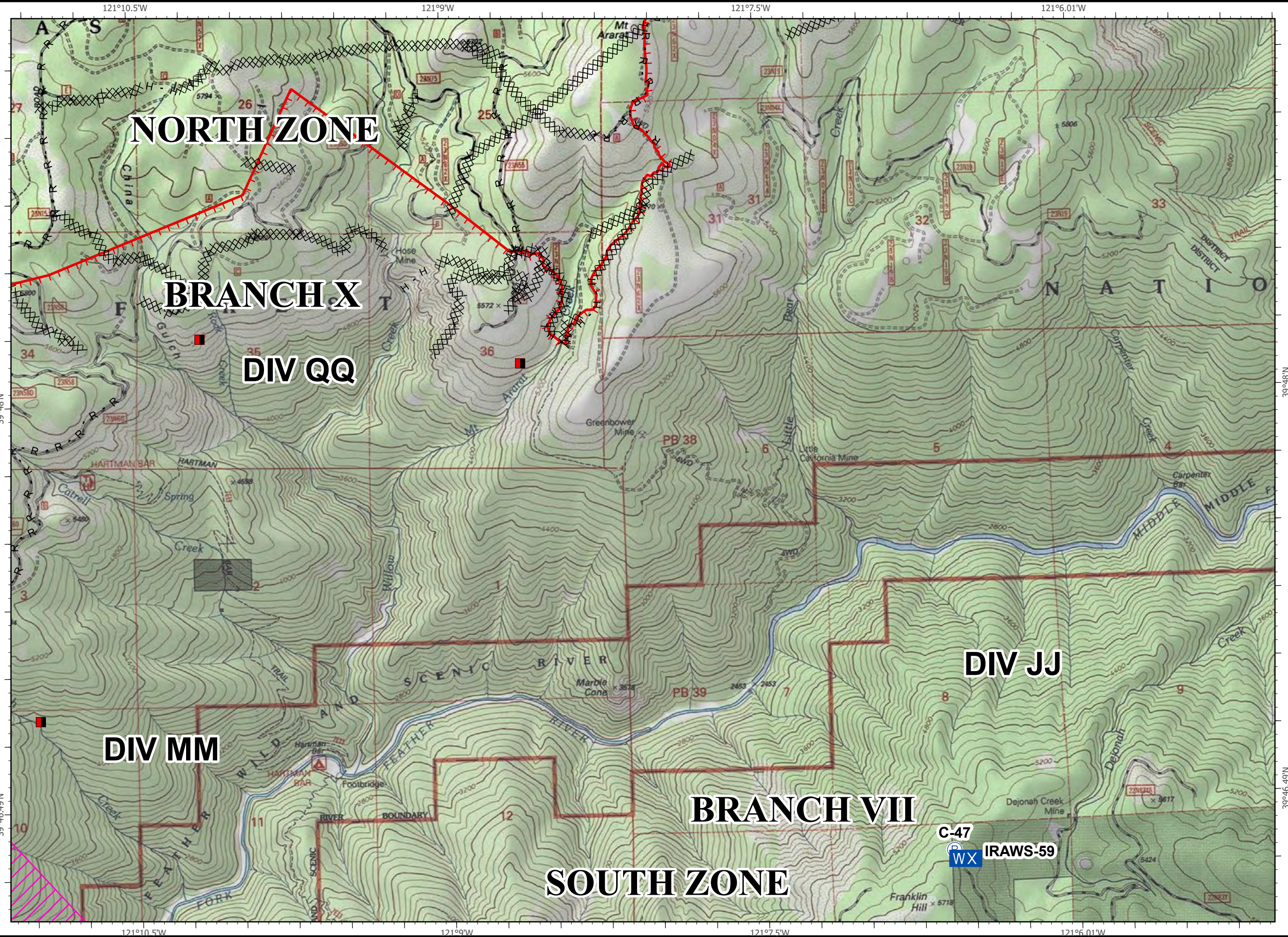
	D8	D9	D10	D11			
E6	E7	E8	E9	E10	E11		
F6	F7	F8	F9	F10	F11		
G6	G7	G8	G9	G10	G11		
H5	H6	H7	H8	H9	H10	H11	
I4	I5	I6	I7	I8	I9	I10	I11



IAP Map Pack







North Complex
CA-PNF-001308
September 10, 2020
North Zone
Index Page: G7

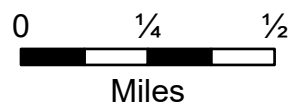
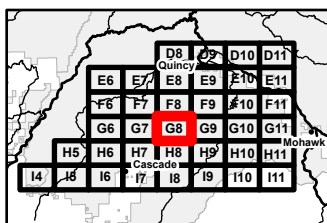
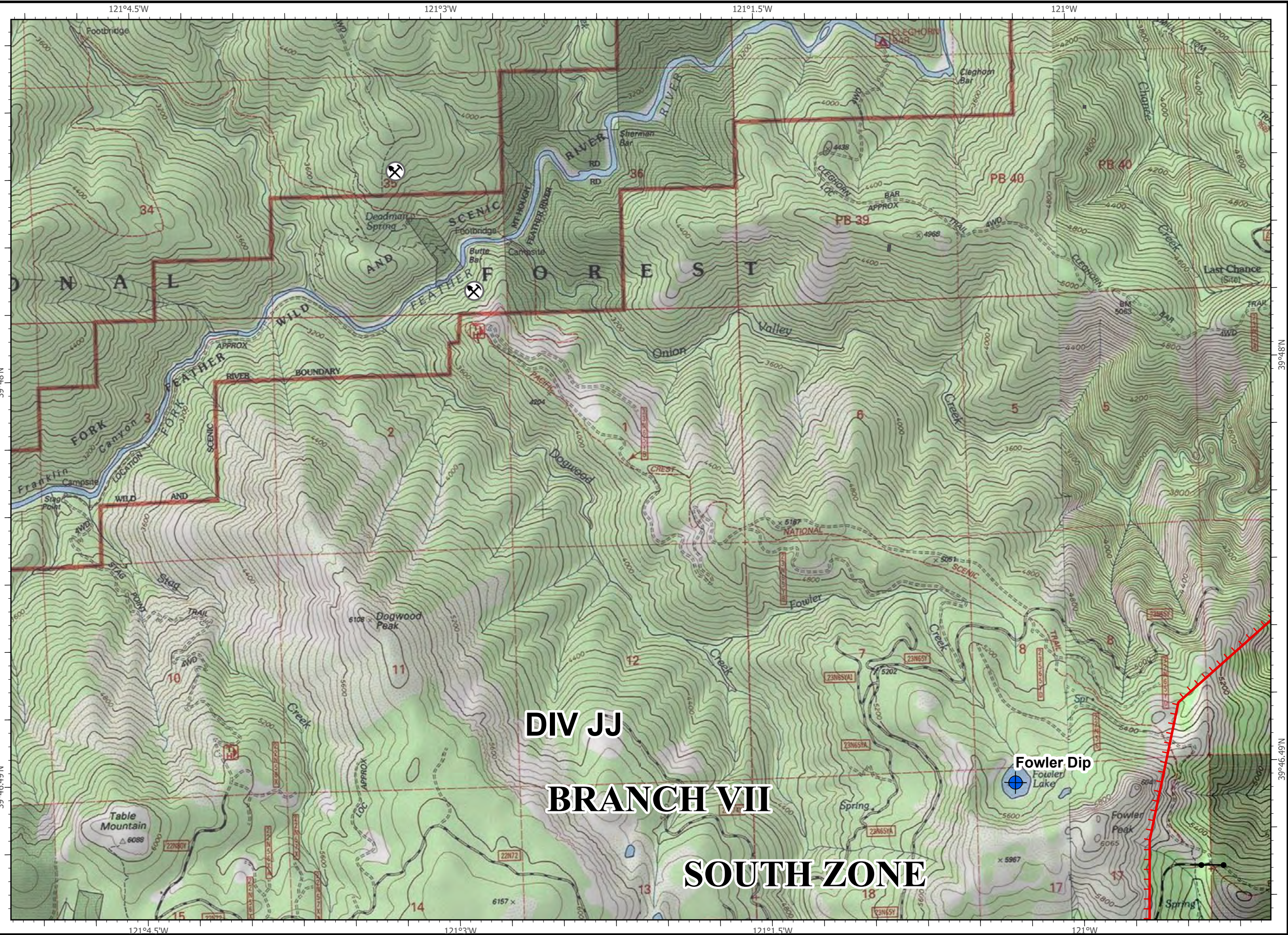
- Mobile Weather Unit
- Repeater
- Uncontrolled Fire Edge
- Completed Dozer Line
- Completed Hand Line
- Road as Completed Line
- Building Footprint
- Mandatory Exclusion Area
- Federal DPA



IAP Map Pack







North Complex
CA-PNF-001308
September 10, 2020
North Zone
Index Page: G8

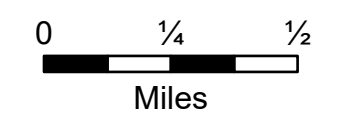
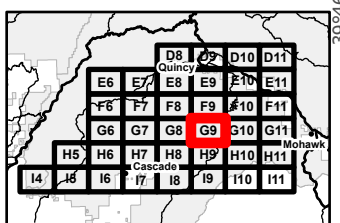
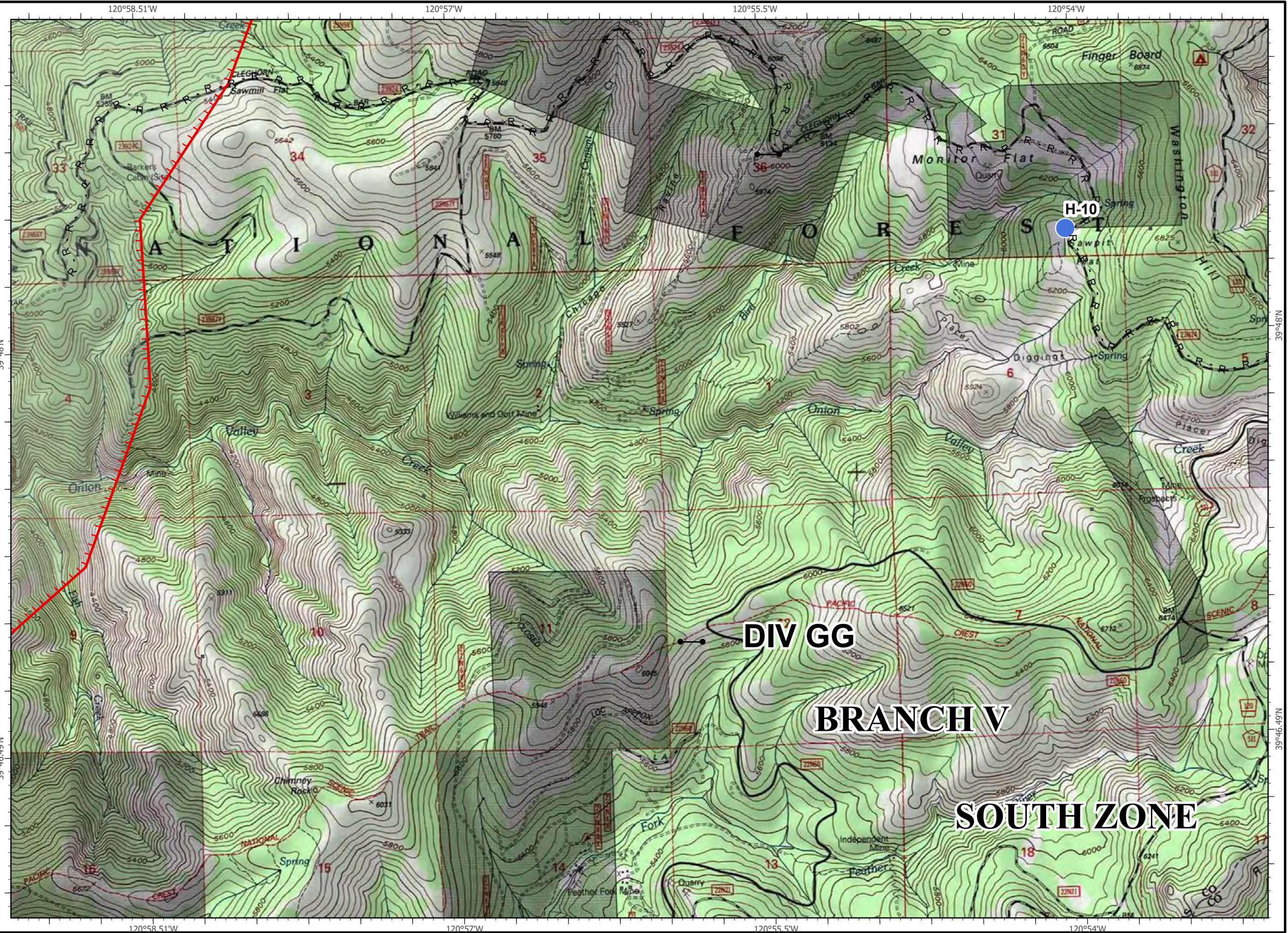
-  Dip Site
-  Uncontrolled Fire Edge
-  Building Footprint
-  Mine
-  SPI Gate
-  Federal DPA



IAP Map Pack

North Complex
CA-PNF-001308
September 10, 2020
North Zone
Index Page: G9

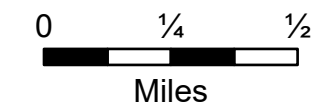
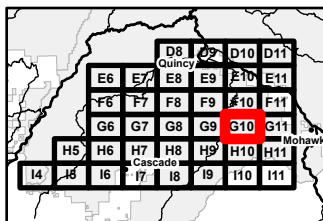
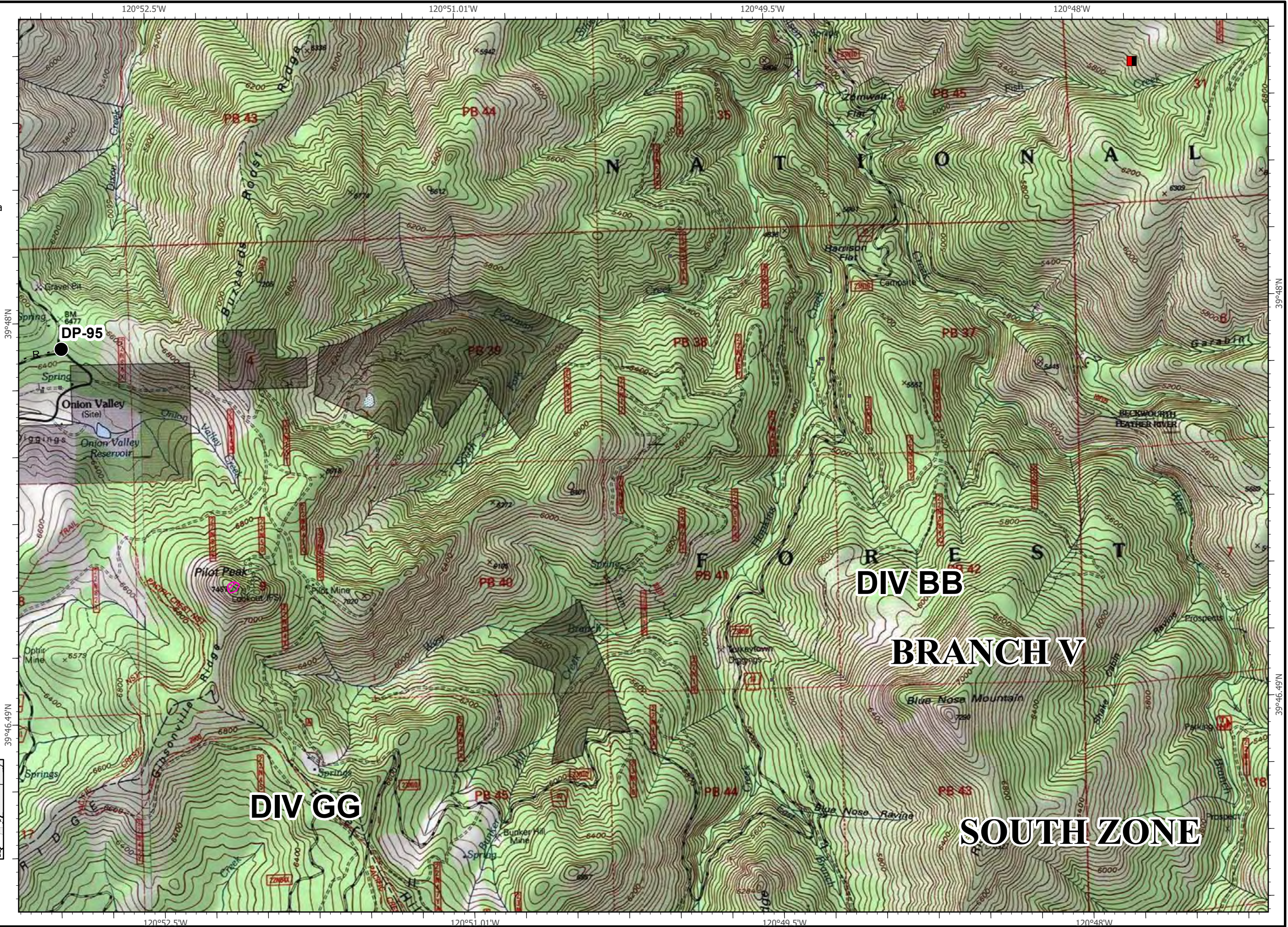
-  Helispot
-  Uncontrolled Fire Edge
-  Road as Completed Line
-  Building Footprint
-  SPI Gate
-  Federal DPA



IAP Map Pack

North Complex
CA-PNF-001308
September 10, 2020
North Zone
Index Page: G10

- Drop Point
- R Road as Completed Line
- Building Footprint
- Mandatory Exclusion Area
- Federal DPA



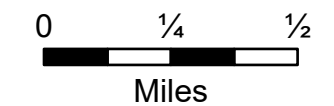
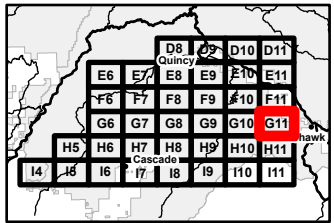
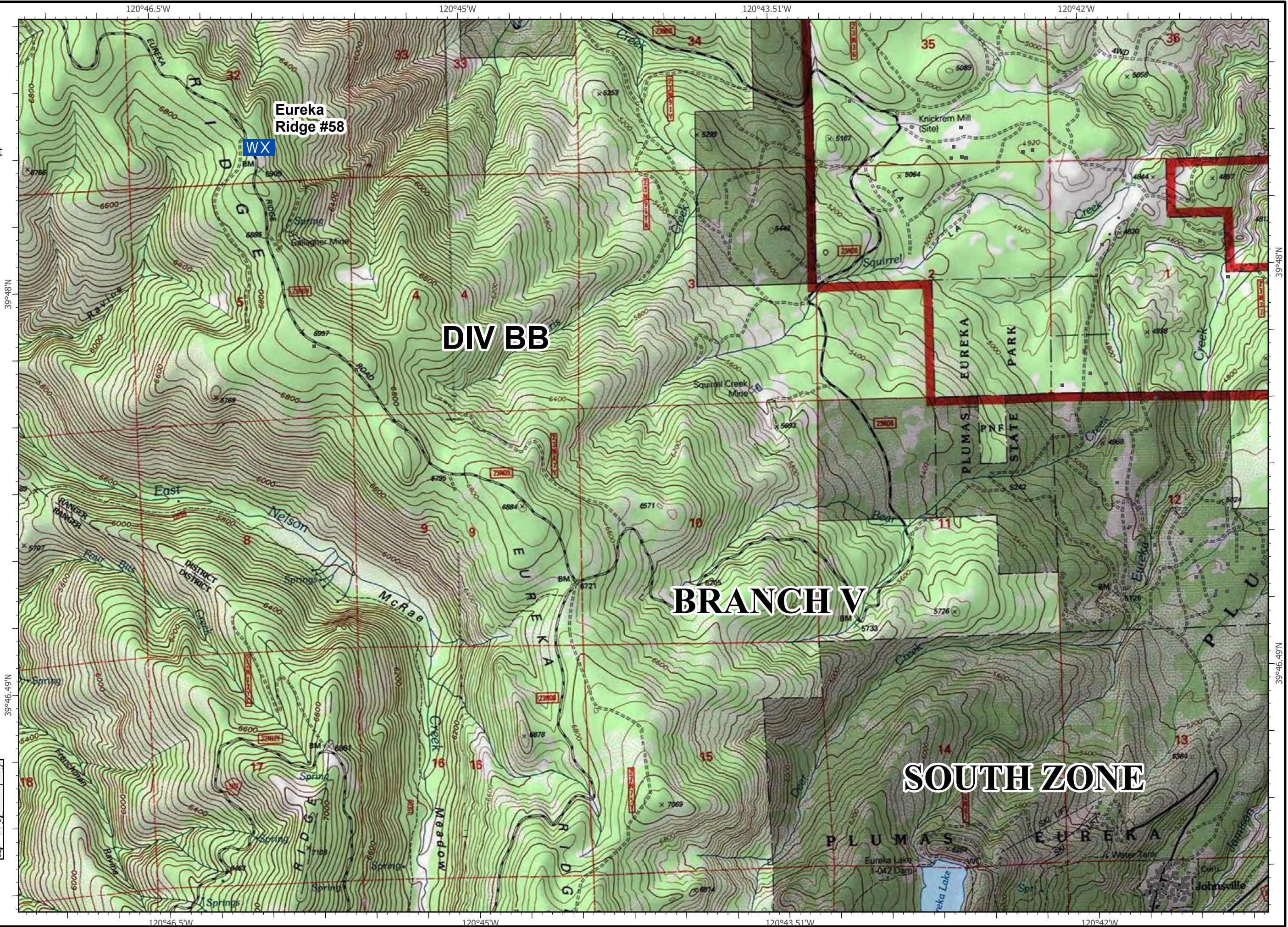
IAP Map Pack

North Complex
CA-PNF-001308
September 10, 2020
North Zone
Index Page: G11

WX Mobile Weather Unit




■ Building Footprint

 Federal DPA



IAP Map Pack

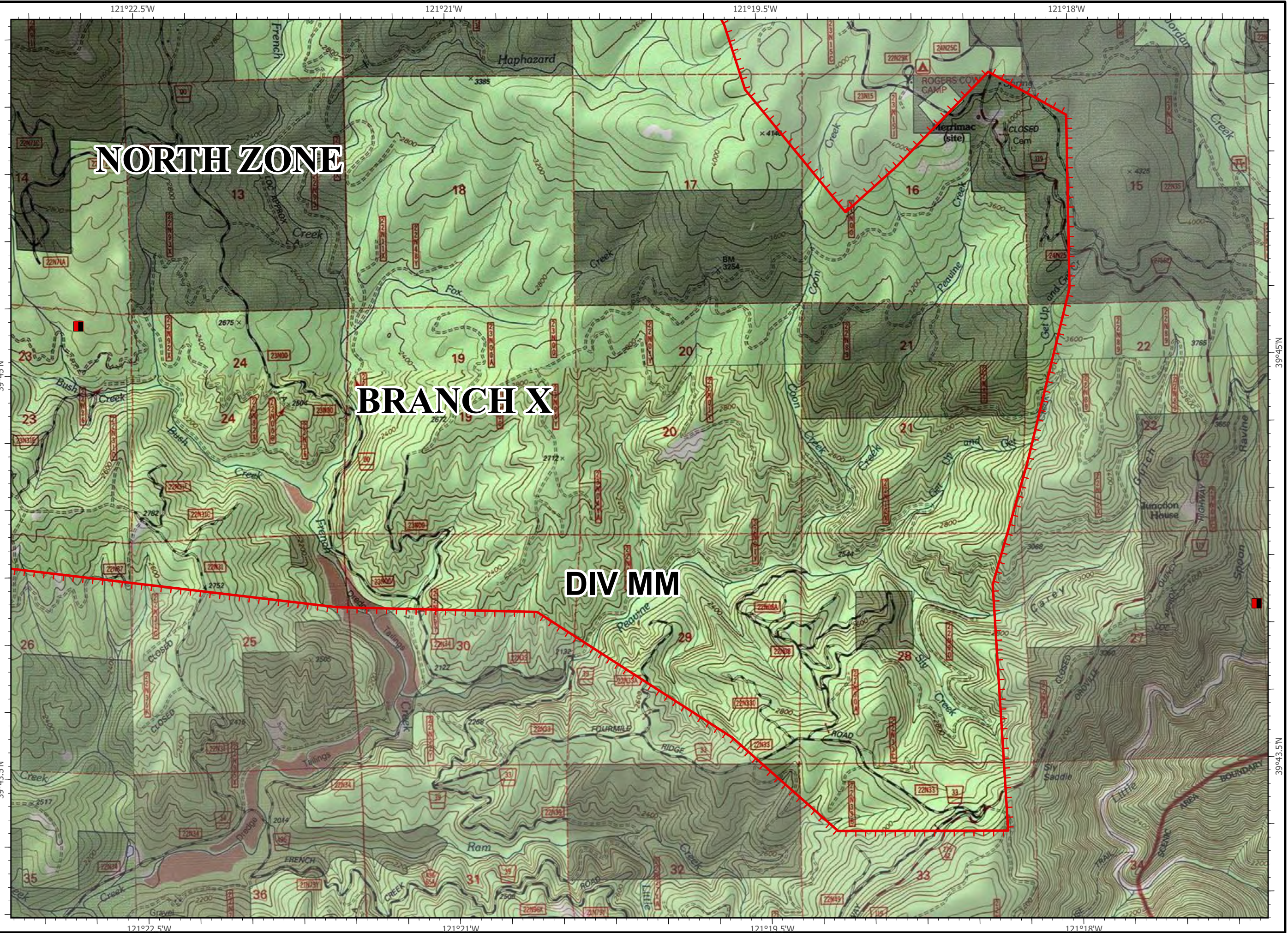
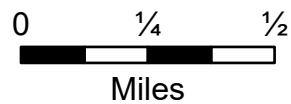
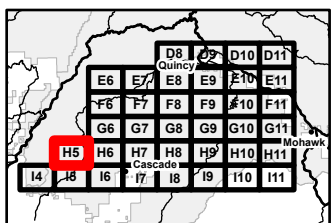
North Complex
CA-PNF-001308
September 10, 2020
North Zone
Index Page: H5

-  Uncontrolled Fire Edge
-  Mandatory Exclusion Area
-  Federal DPA

NORTH ZONE

BRANCH X

DIV MM



IAP Map Pack

North Complex
CA-PNF-001308
September 10, 2020
North Zone
Index Page: H6

- Repeater
- Completed Dozer Line
- Road as Completed Line
- Planned Fire Line
- Mandatory Exclusion Area
- Federal DPA

NORTH ZONE

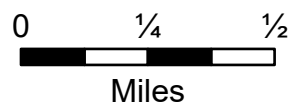
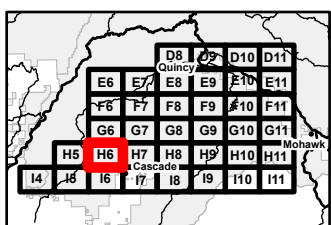
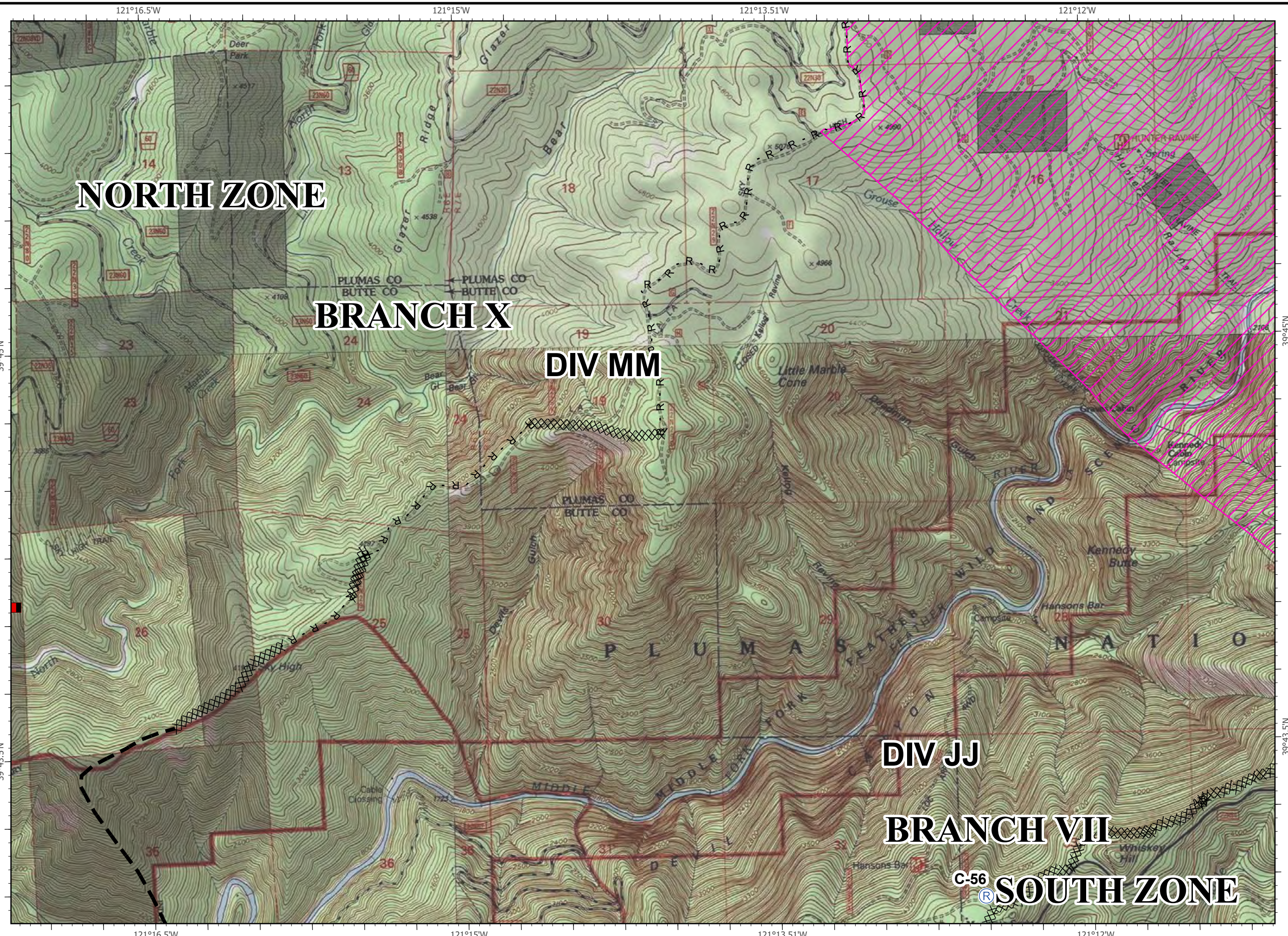
BRANCH X

DIV MM

DIV JJ

BRANCH VII

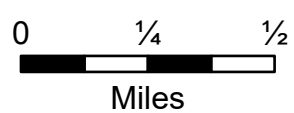
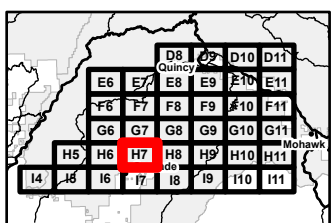
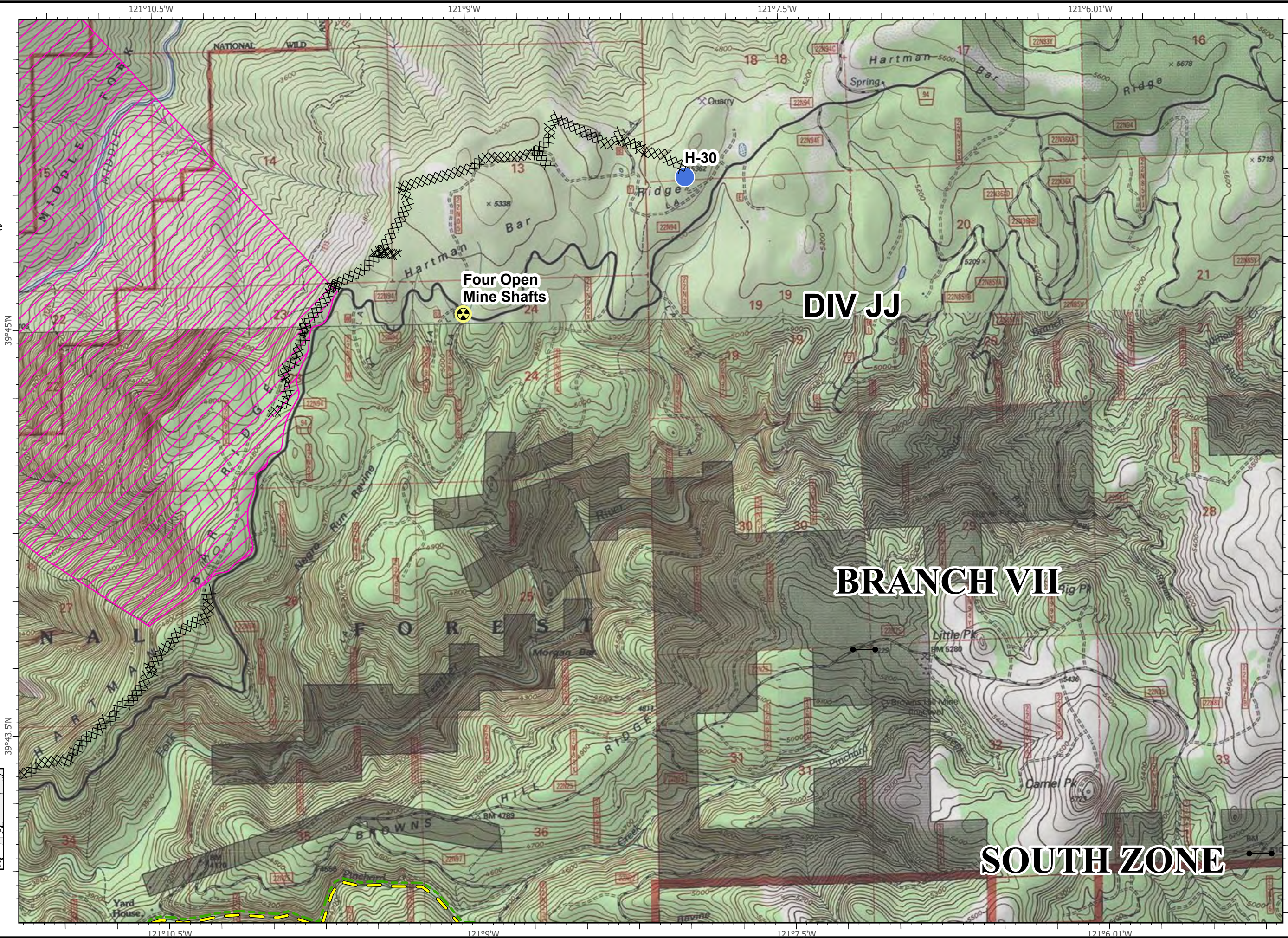
C-56 SOUTH ZONE



IAP Map Pack

North Complex
CA-PNF-001308
September 10, 2020
North Zone
Index Page: H7

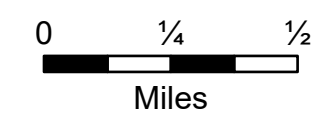
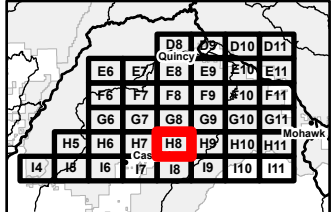
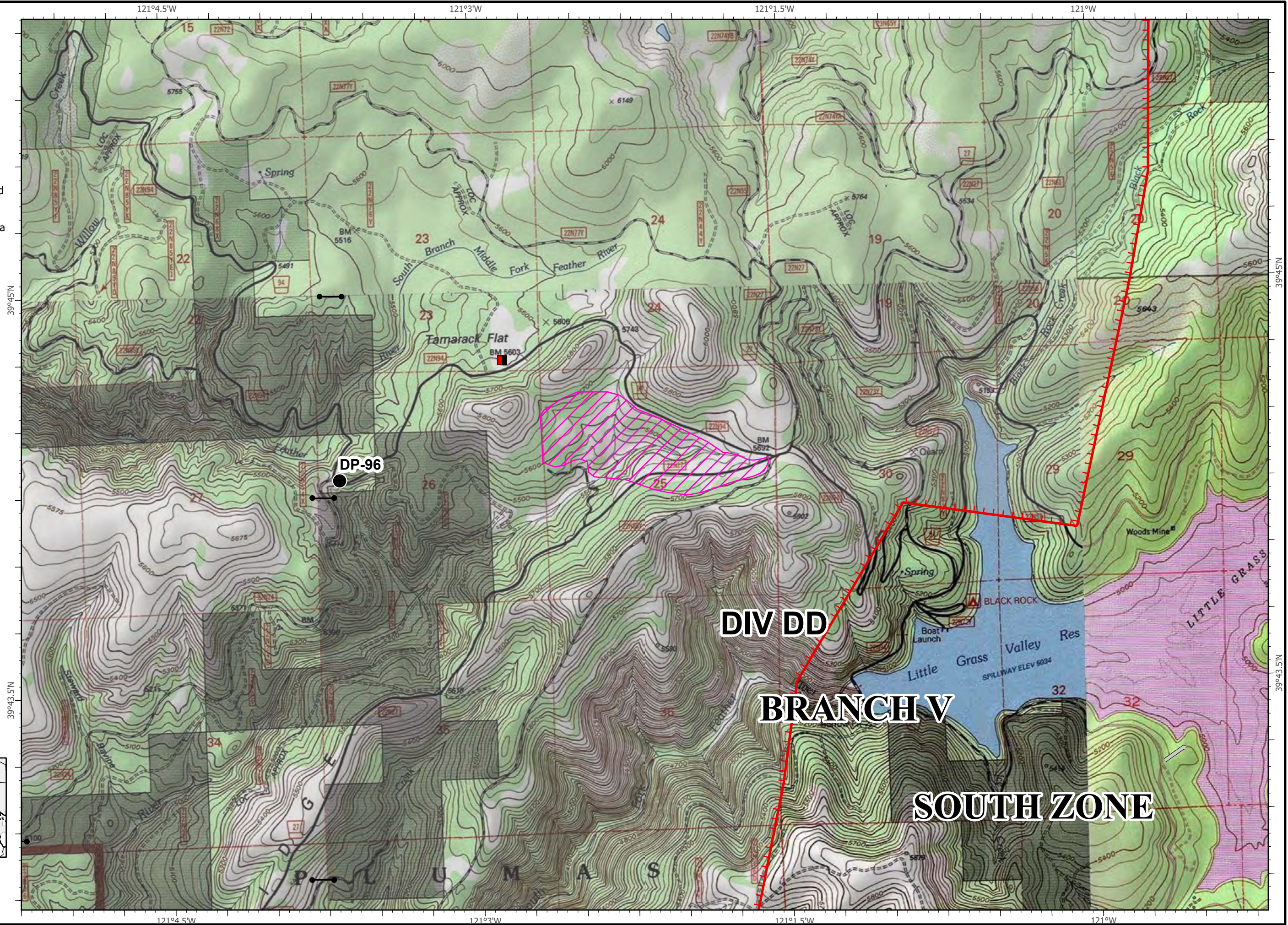
- Hazard
- Helispot
- Completed Dozer Line
- Road as Completed Line
- SPI Gate
- Federal DPA
- State DPA



IAP Map Pack


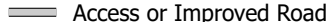


North Complex
CA-PNF-001308
September 10, 2020
North Zone
Index Page: H8

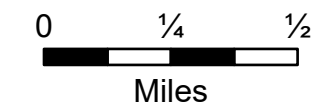
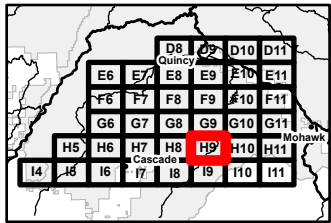
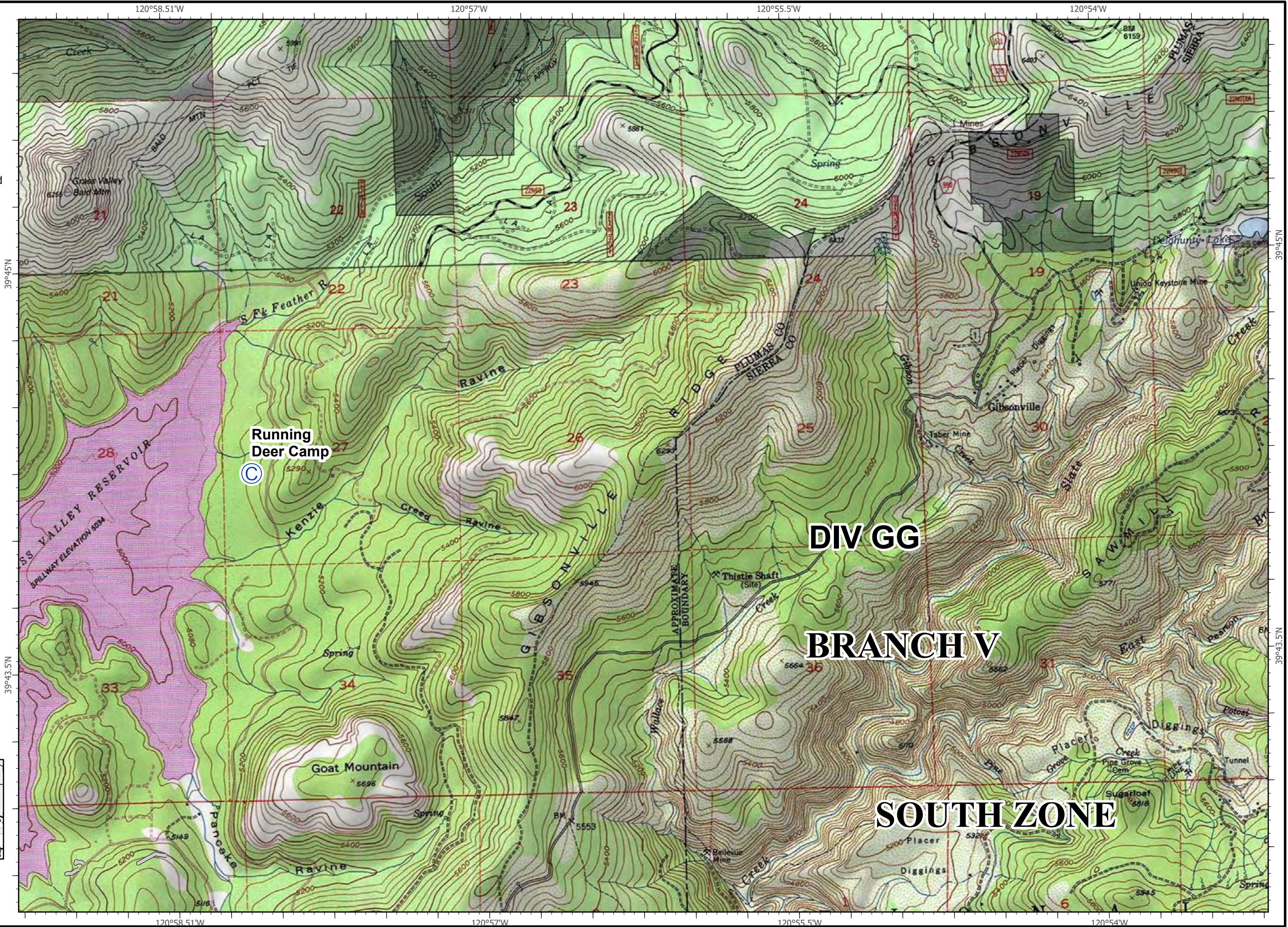
- Drop Point
- ▬ Uncontrolled Fire Edge
- ▬ Access or Improved Road
- Building Footprint
- Mandatory Exclusion Area
- SPI Gate
- ▬ Federal DPA



IAP Map Pack

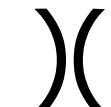

North Complex
CA-PNF-001308
September 10, 2020
North Zone
Index Page: H9

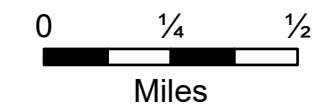
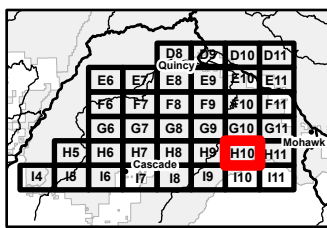
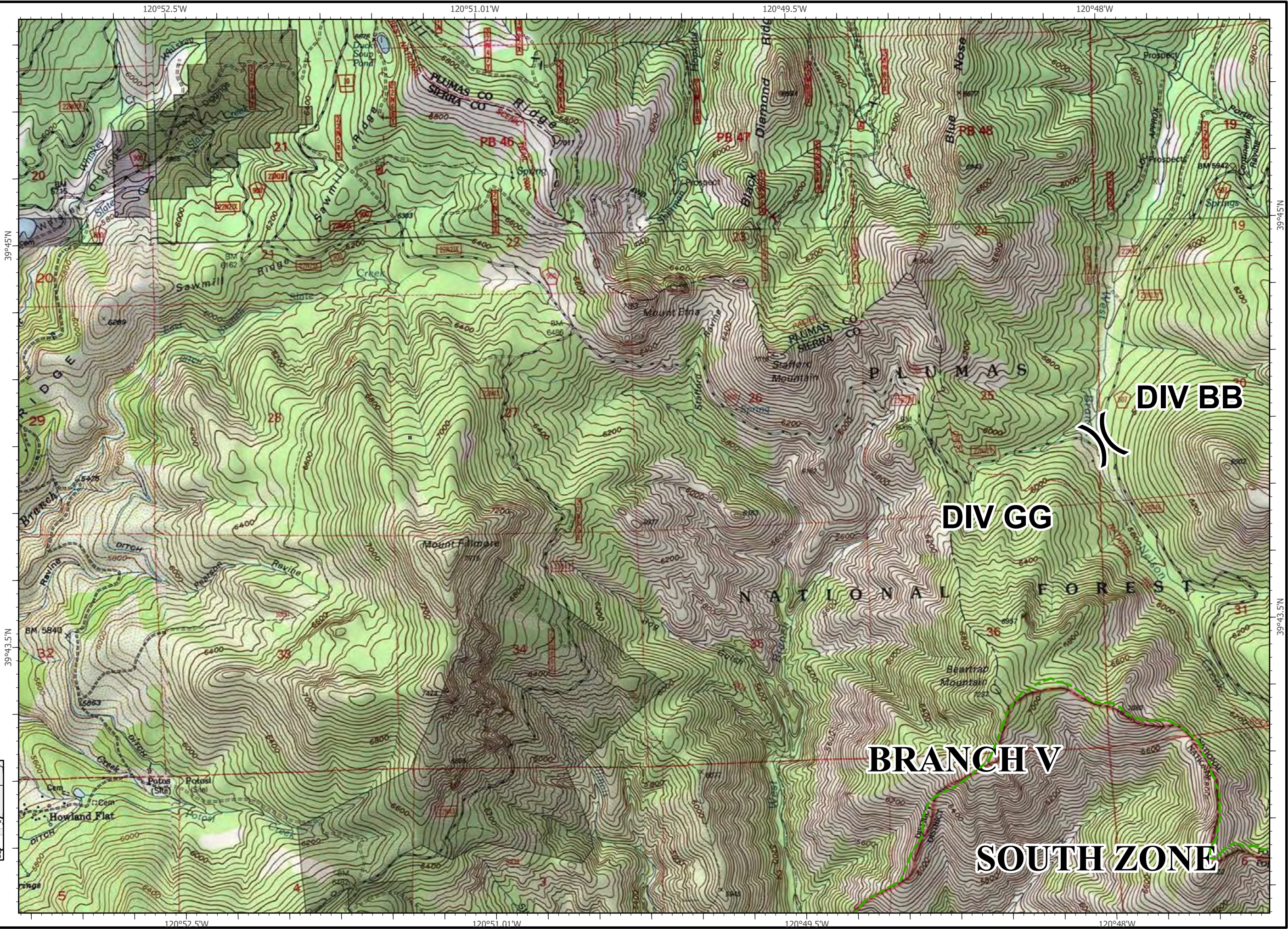
-  Camp
-  Access or Improved Road
-  Building Footprint
-  Federal DPA



IAP Map Pack

North Complex
CA-PNF-001308
September 10, 2020
North Zone
Index Page: H10

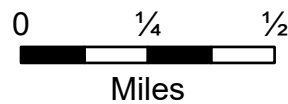
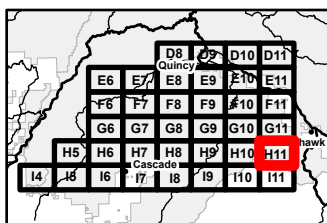
-  Division Break
-  Building Footprint
-  Federal DPA



IAP Map Pack

North Complex
CA-PNF-001308
September 10, 2020
North Zone
Index Page: H11

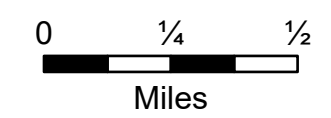
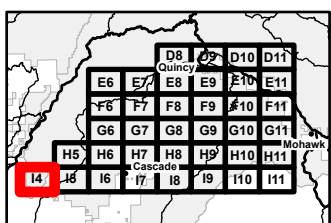
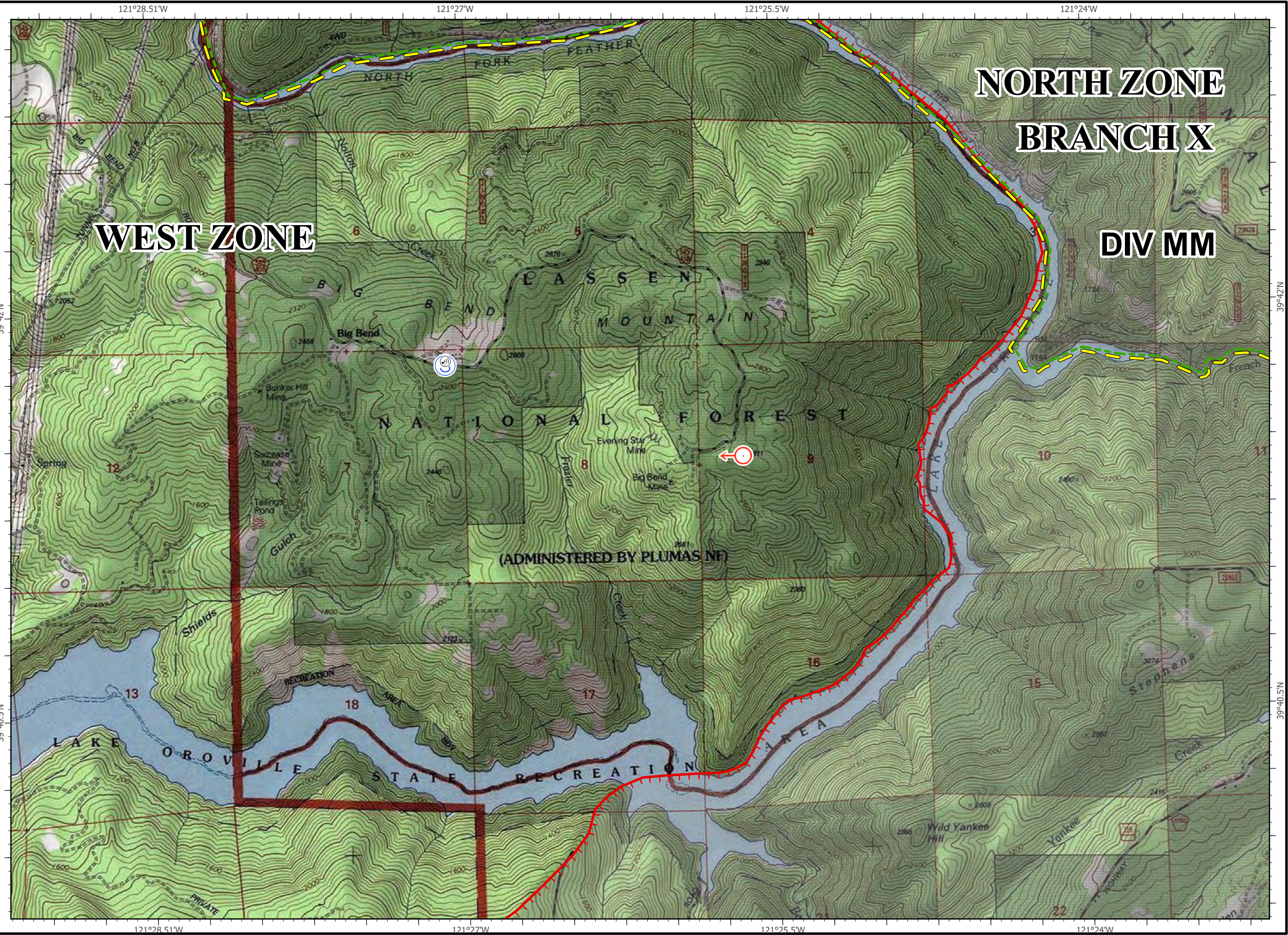
- Building Footprint
- Federal DPA



IAP Map Pack




North Complex
CA-PNF-001308
September 10, 2020
North Zone
Index Page: I4

- Cell Coverage
- Spot Fire
- Staging Area
- Uncontrolled Fire Edge
- Other
- Federal DPA
- State DPA



IAP Map Pack

North Complex
CA-PNF-001308
September 10, 2020
North Zone
Index Page: I5

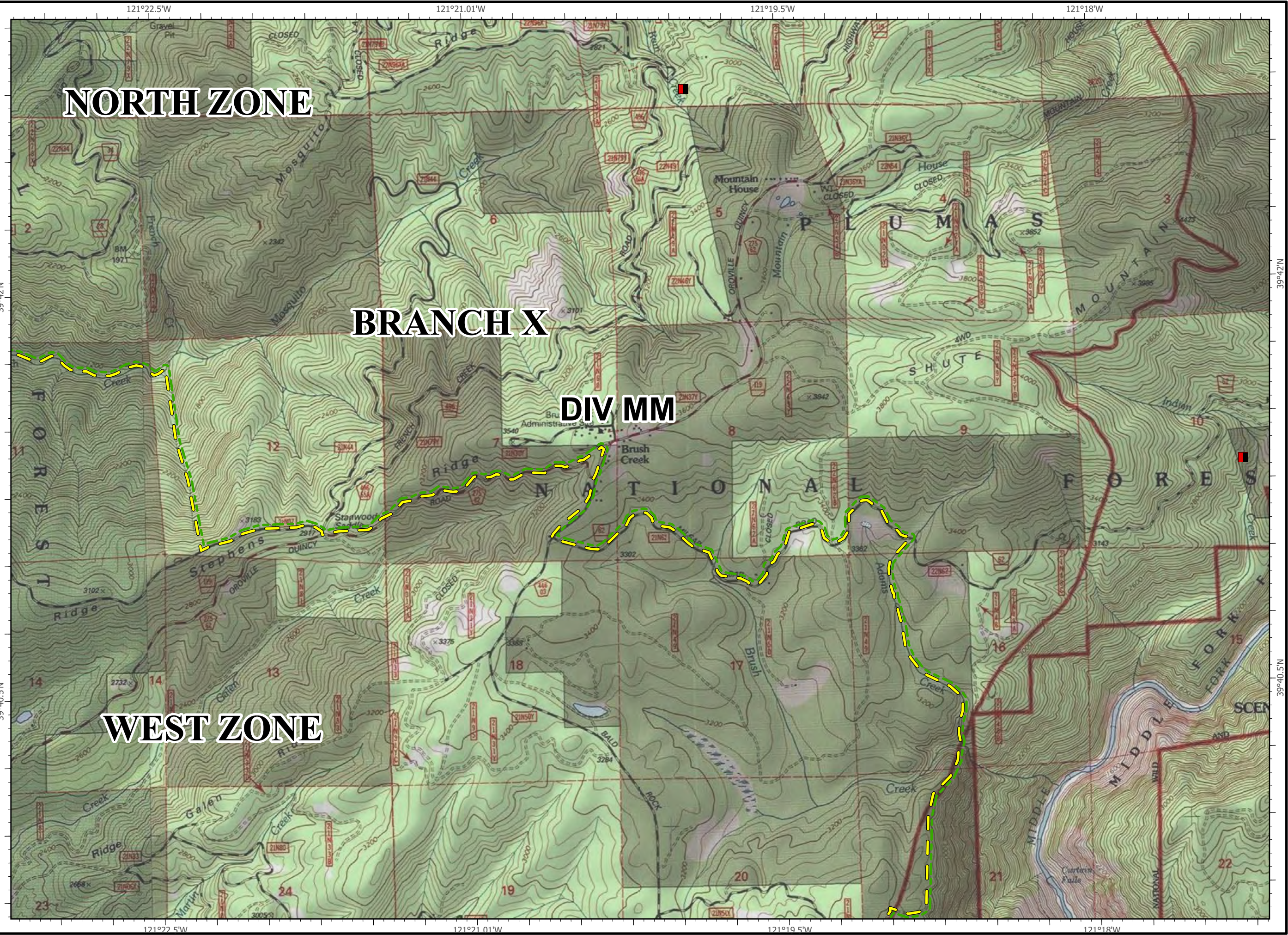
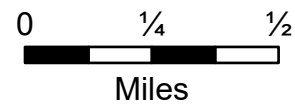
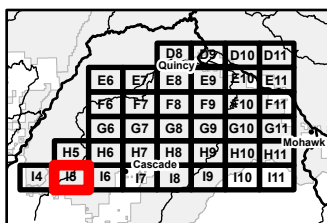
-  Mandatory Exclusion Area
-  Federal DPA
-  State DPA

NORTH ZONE

BRANCH X

DIV MM

WEST ZONE



IAP Map Pack

North Complex
CA-PNF-001308
September 10, 2020
North Zone
Index Page: I6

- Drop Point
- Ⓡ Repeater
- ⌘⌘ Completed Dozer Line
- Planned Fire Line
- Federal DPA
- State DPA

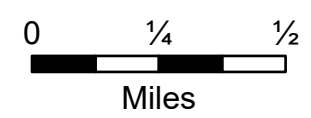
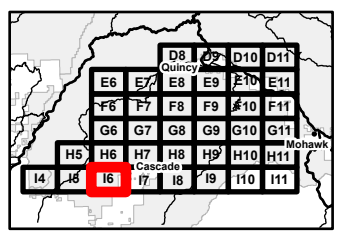
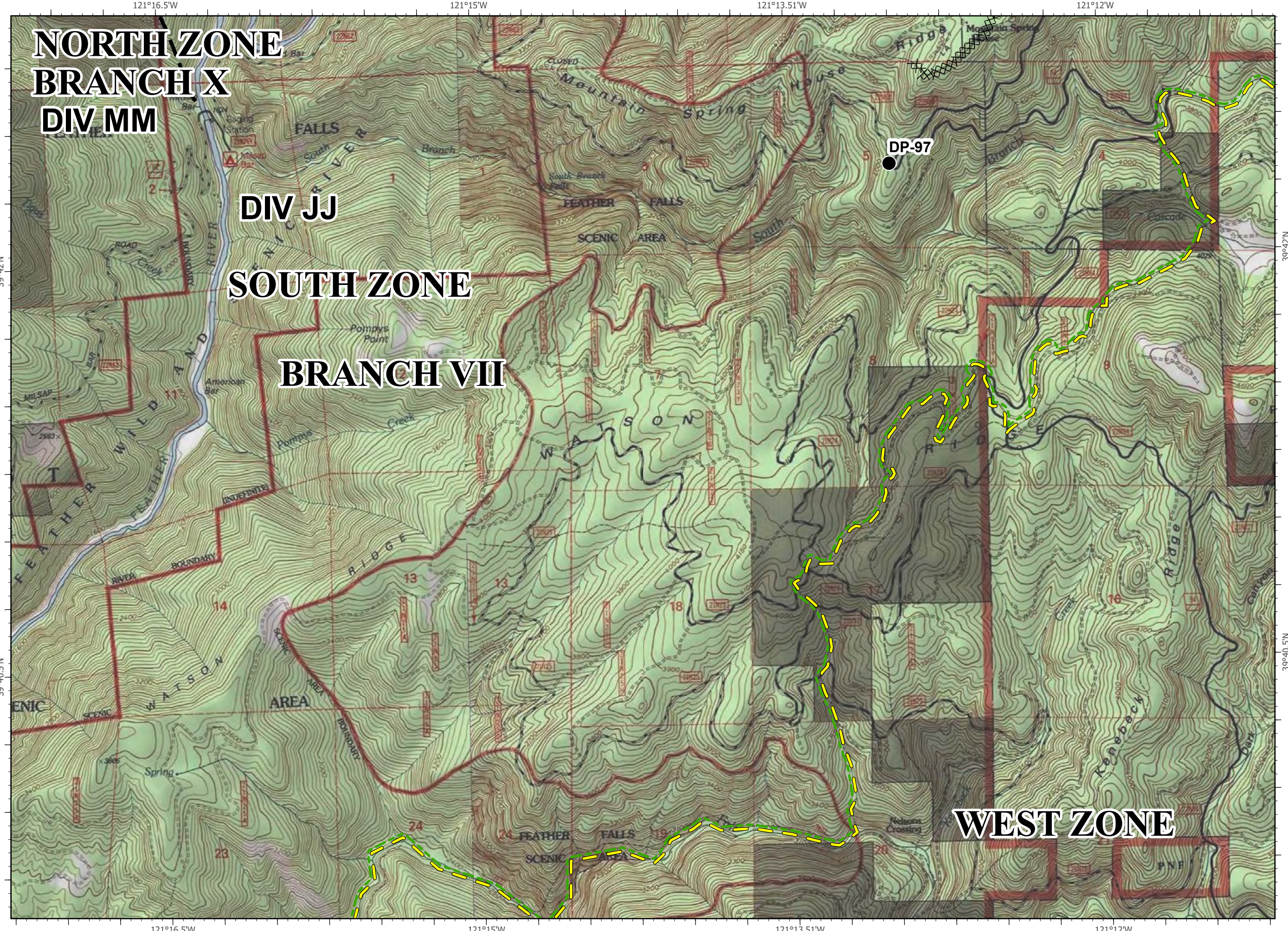
NORTH ZONE BRANCH X DIV MM

DIV JJ

SOUTH ZONE




BRANCH VII

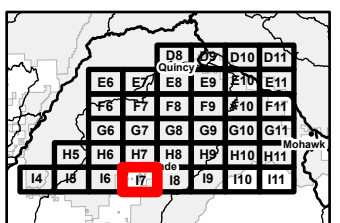
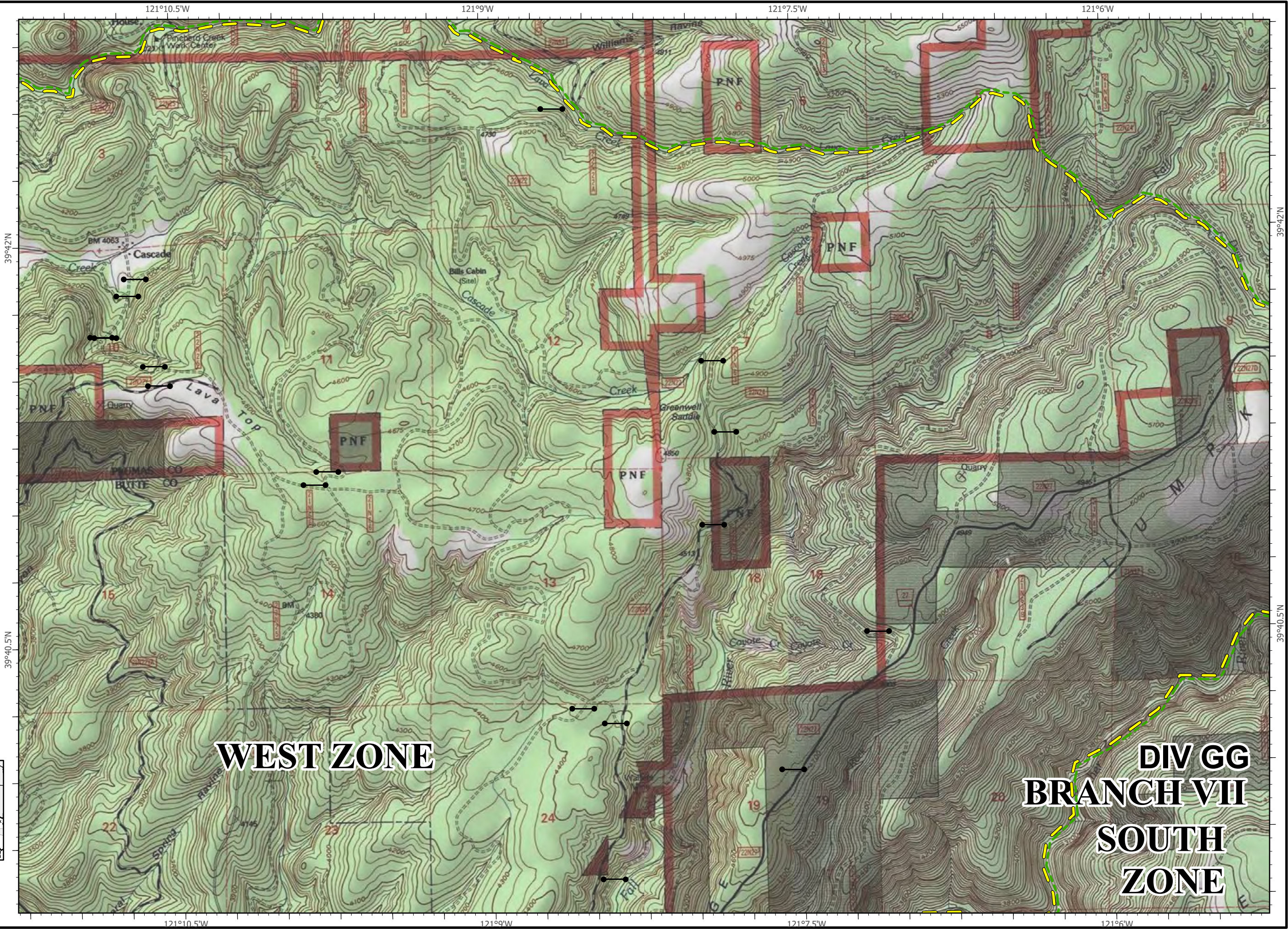
WEST ZONE



IAP Map Pack







North Complex
CA-PNF-001308
September 10, 2020
North Zone
Index Page: I7

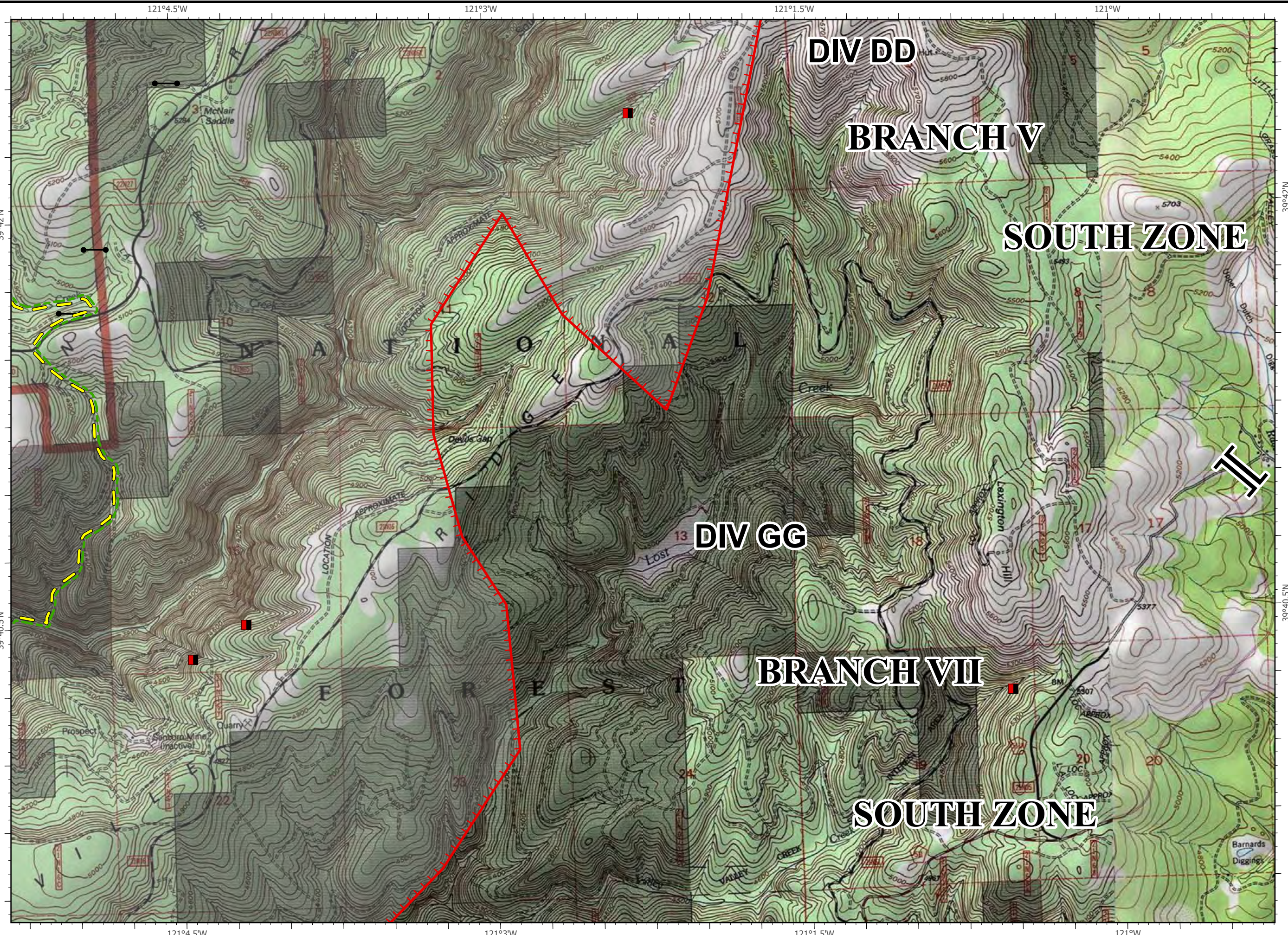
-  SPI Gate
-  Federal DPA
-  State DPA



IAP Map Pack

North Complex
CA-PNF-001308
September 10, 2020
North Zone
Index Page: I8

-  Branch Break
-  Uncontrolled Fire Edge
-  Mandatory Exclusion Area
-  SPI Gate
-  Federal DPA
-  State DPA



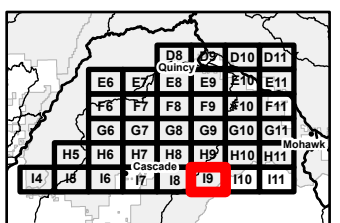
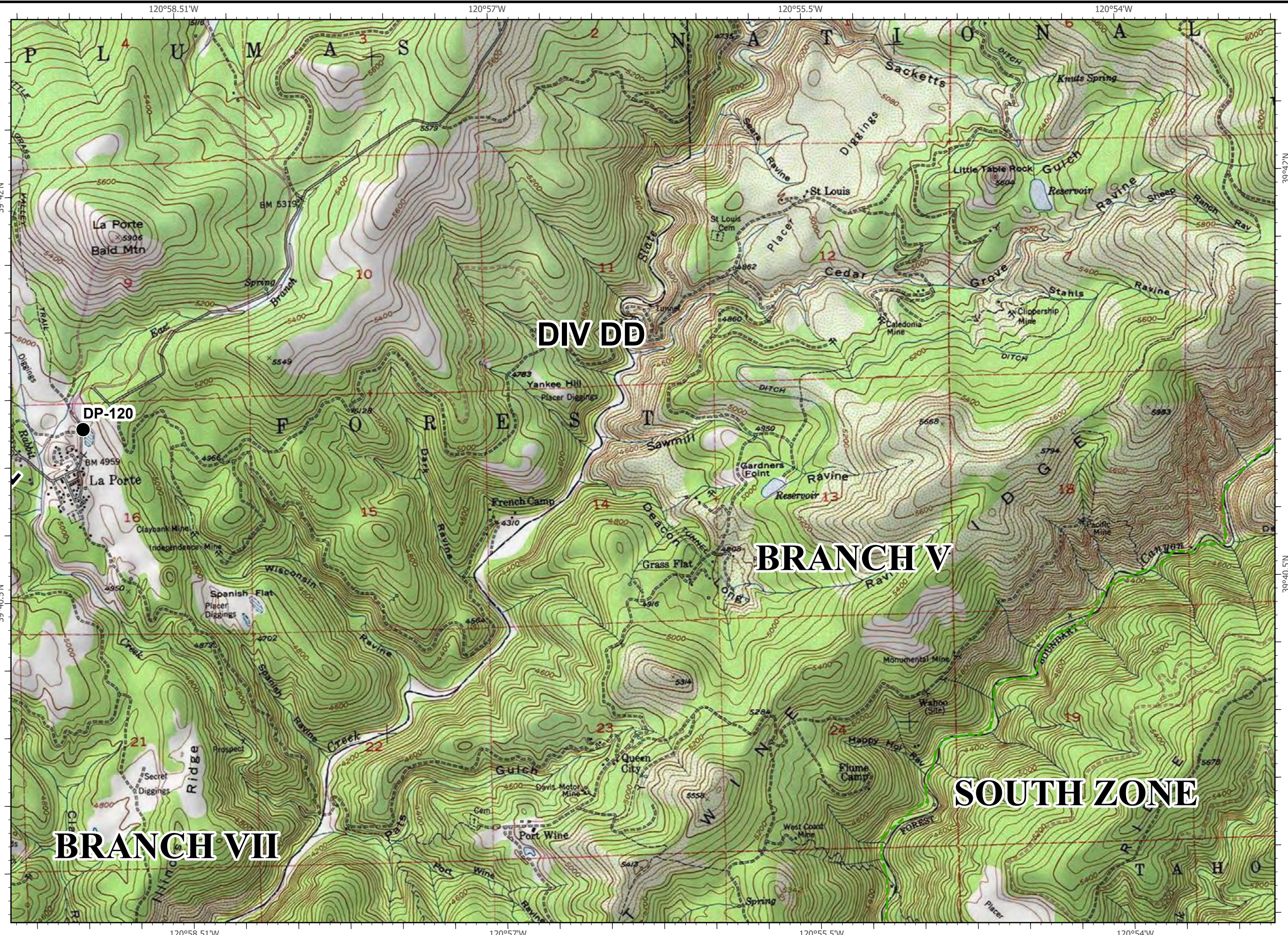
	D8	D9	D10	D11		
E6	E7	E8	E9	E10	E11	
F6	F7	F8	F9	F10	F11	
G6	G7	G8	G9	G10	G11	
H5	H6	H7	H8	H9	H10	H11
I4	I6	I7	I8	I9	I10	I11



IAP Map Pack

North Complex
CA-PNF-001308
September 10, 2020
North Zone
Index Page: I9

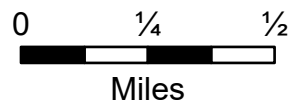
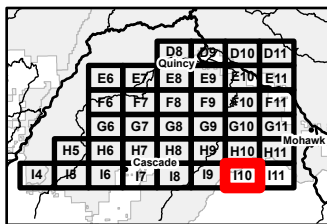
- Drop Point
- || Branch Break
- Federal DPA



IAP Map Pack

North Complex
CA-PNF-001308
September 10, 2020
North Zone
Index Page: I10

 Federal DPA



IAP Map Pack

North Complex
CA-PNF-001308
September 10, 2020
North Zone
Index Page: I11

 Federal DPA

