

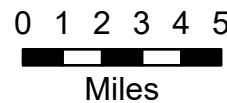
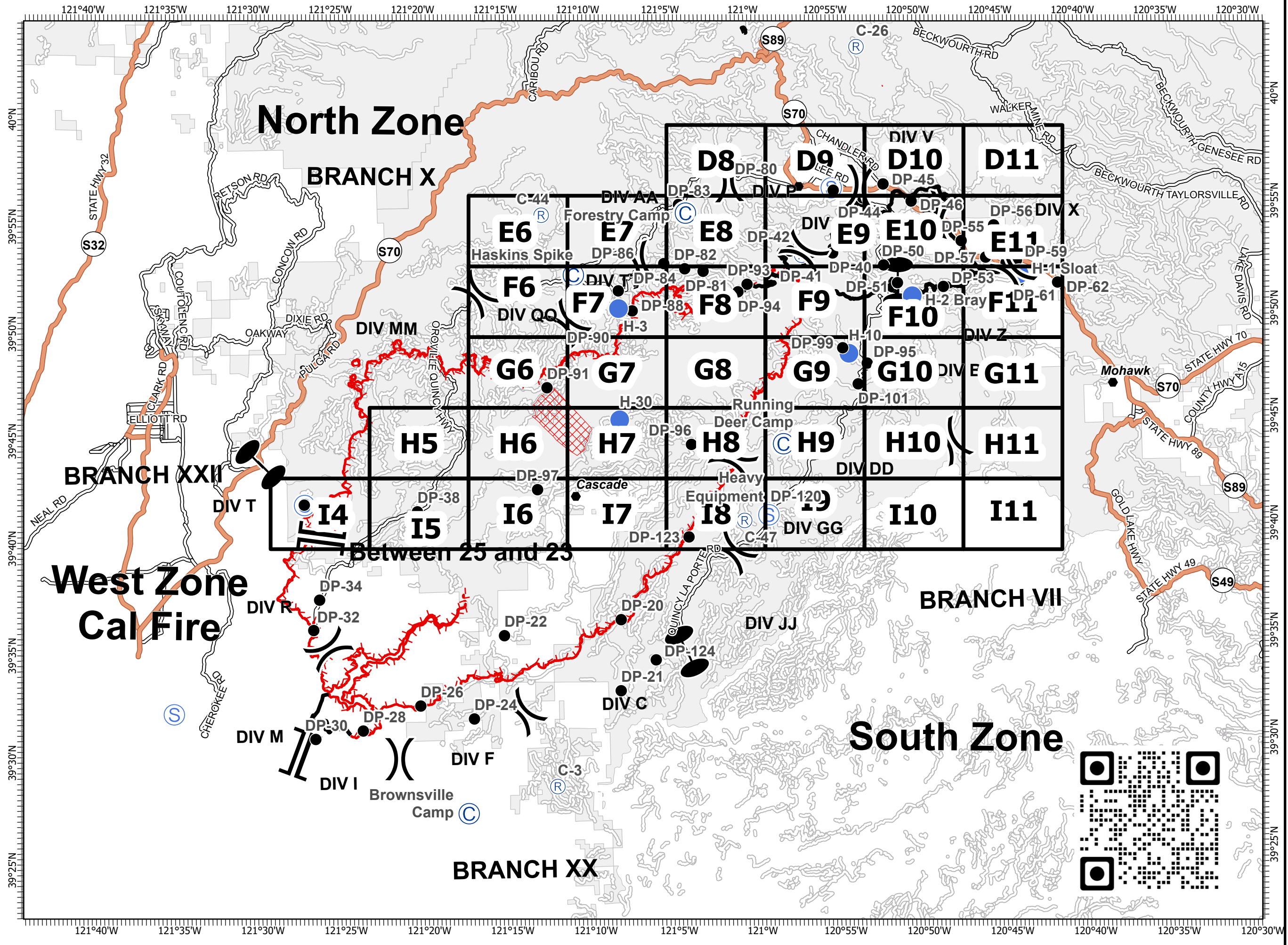
IAP Map Pack

North Zone Index

North Complex
CA-PNF-001308
September 12, 2020



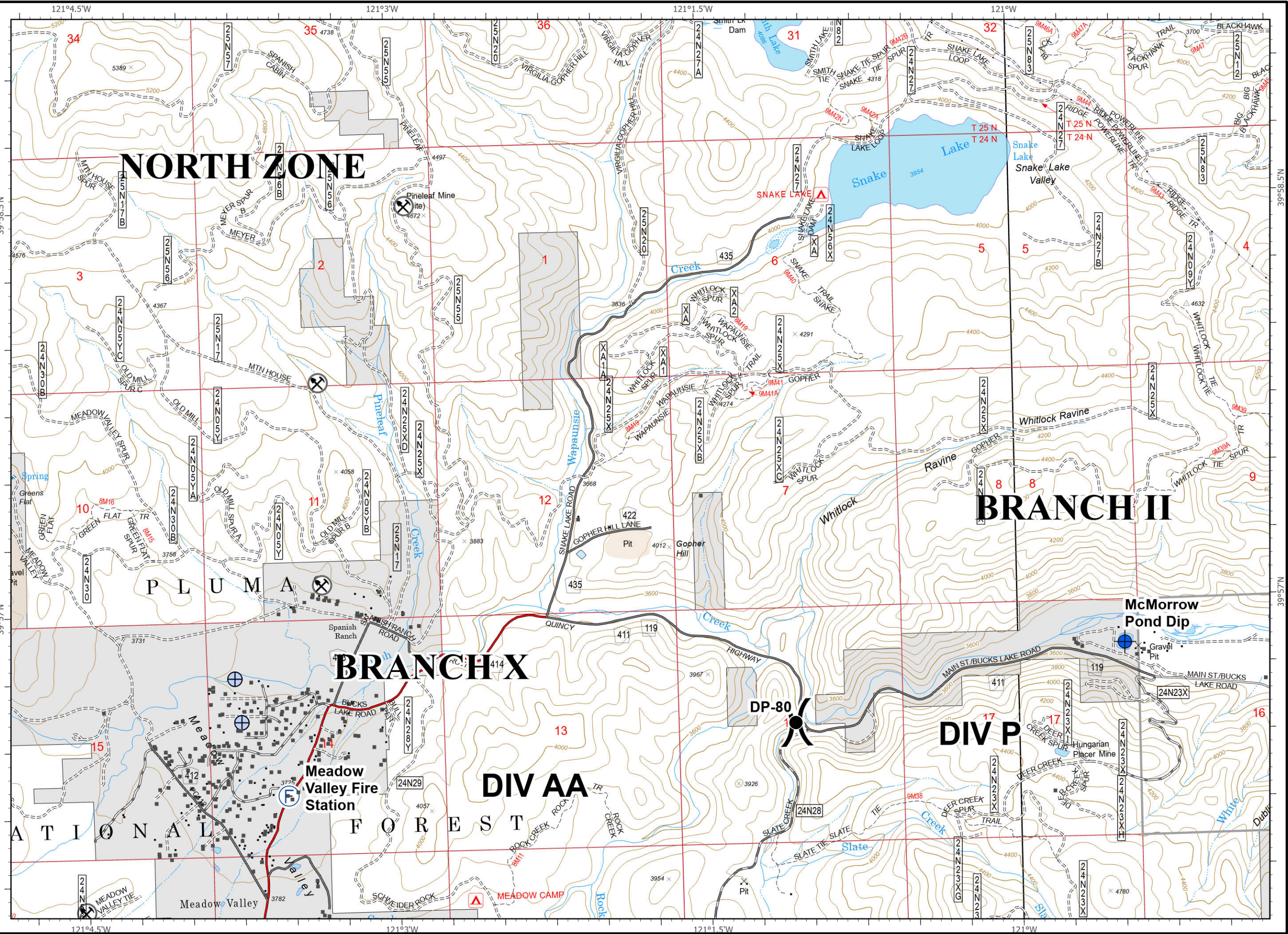
- Camp
- Drop Point
- Helispot
- Ⓡ Repeater
- Ⓢ Staging Area
- Zone Break
- ⎵ Division Break
- ⎵ Branch Break
- Uncontrolled Fire Edge
- Contained Line
- ▨ Mandatory Exclusion Areas



IAP Map Pack

North Complex
CA-PNF-001308
September 12, 2020
North Zone
Index Page: D8

- Dip Site
- Drop Point
- Fire Station
- Water Development or Draft Site
- Division Break
- Building Footprint
- Mine



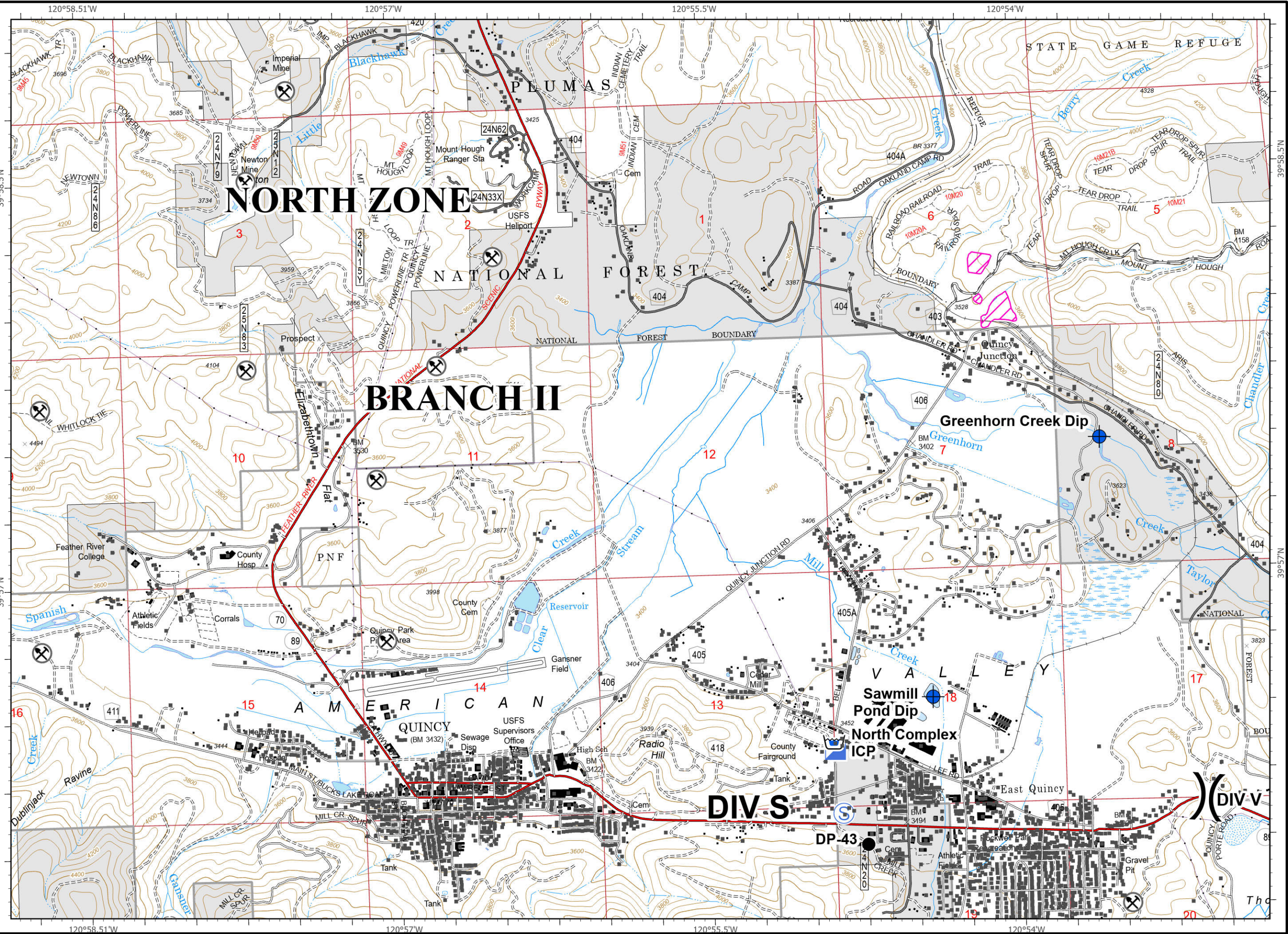
D8	D9	D10	D11				
E6	E7	E8	E9	E10	E11		
F6	F7	F8	F9	F10	F11		
G6	G7	G8	G9	G10	G11		
H5	H6	H7	H8	H9	H10	H11	
I4	I5	I6	I7	I8	I9	I10	I11



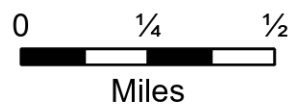
IAP Map Pack

North Complex
CA-PNF-001308
September 12, 2020
North Zone
Index Page: D9

- Bridge
- Dip Site
- Drop Point
- Incident Command Post
- Staging Area
- Division Break
- Completed Dozer Line
- Building Footprint
- Mine
- Water Tank
- Mandatory Exclusion Area



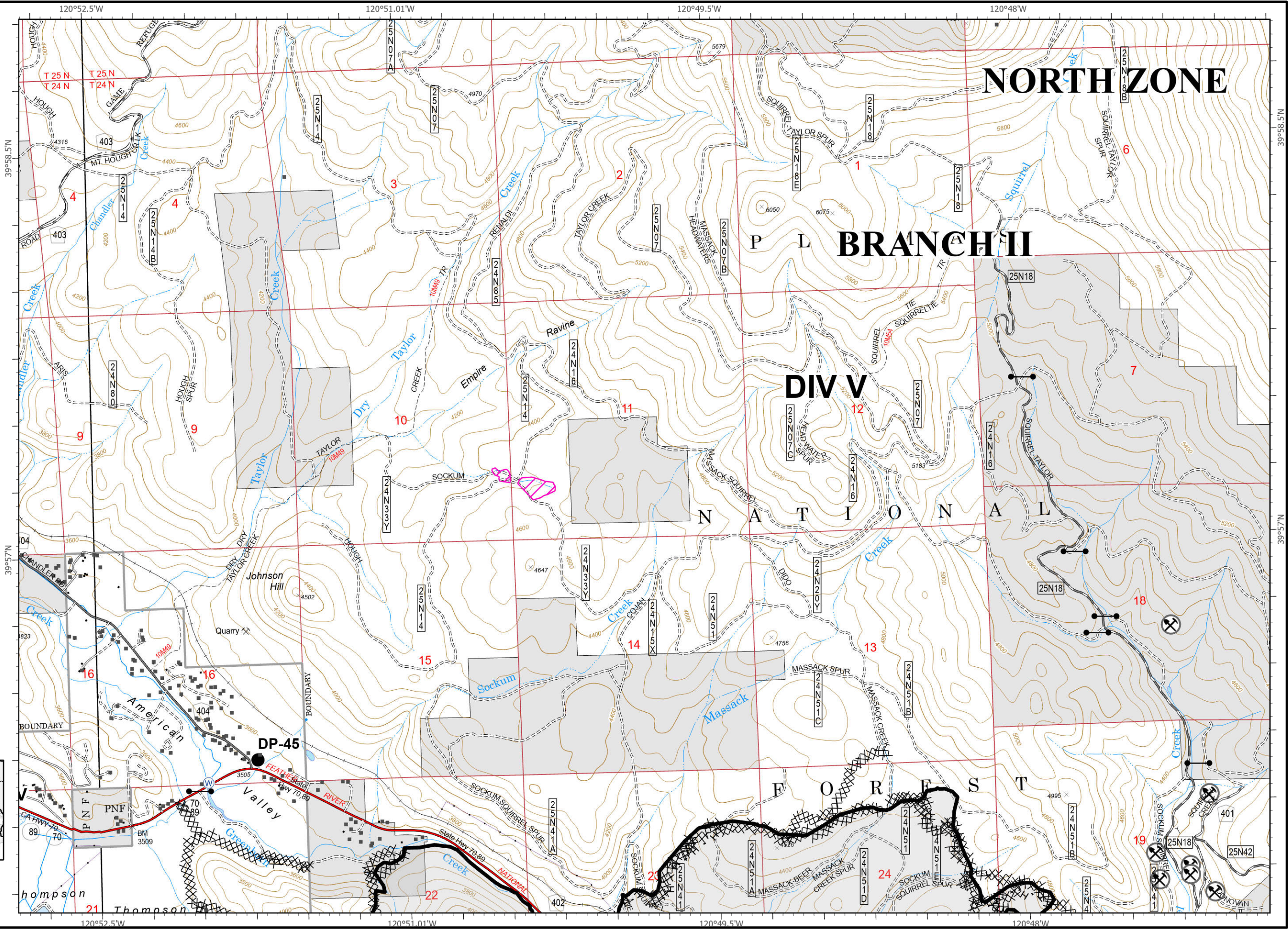
D8	D9	D10	D11				
E6	E7	E8	E9	E10	E11		
F6	F7	F8	F9	F10	F11		
G6	G7	G8	G9	G10	G11		
H5	H6	H7	H8	H9	H10	H11	
I4	I5	I6	I7	I8	I9	I10	I11



IAP Map Pack

North Complex
 CA-PNF-001308
 September 12, 2020
 North Zone
 Index Page: D10

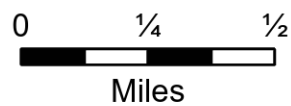
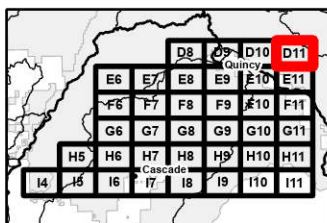
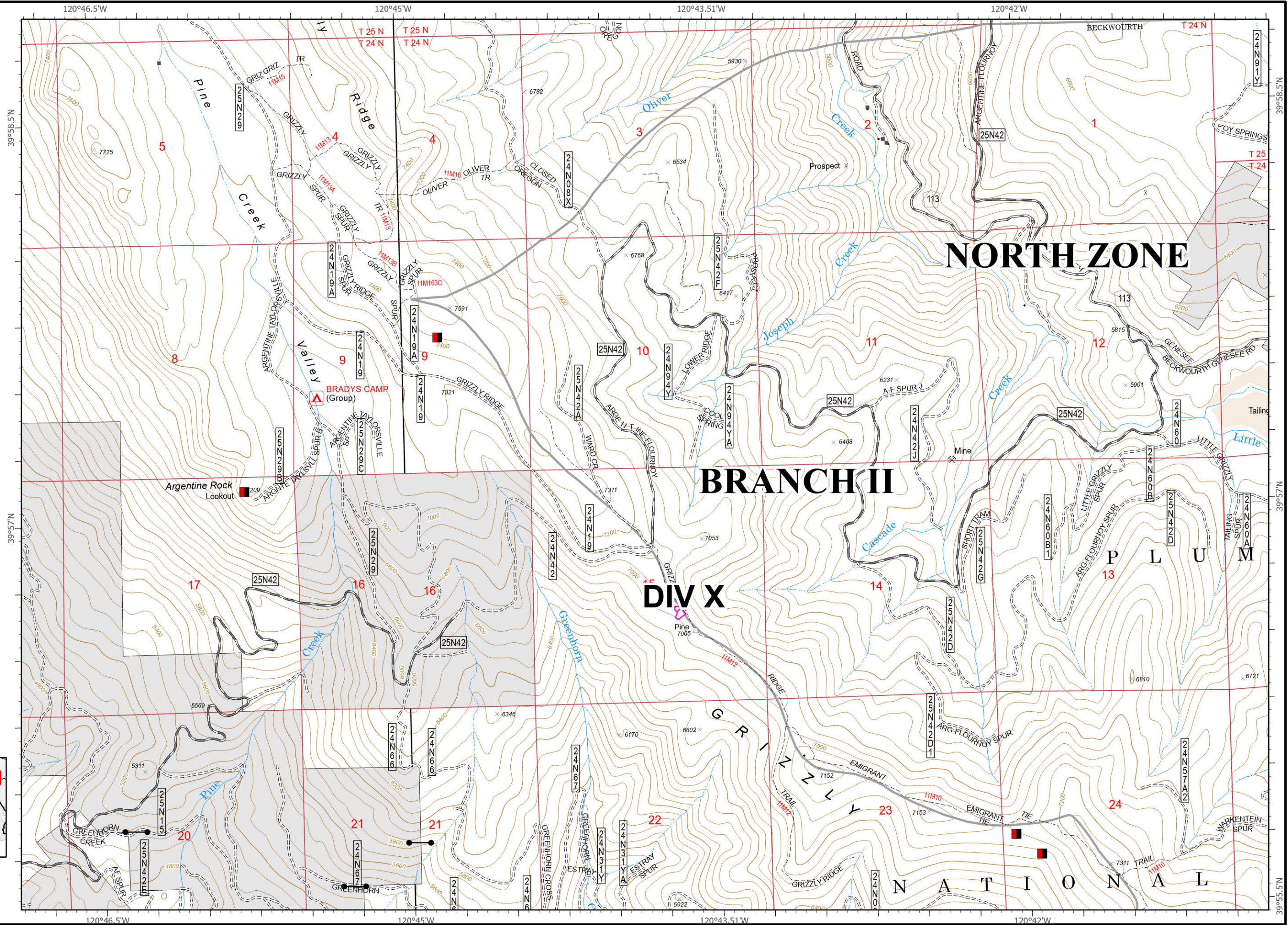
- Drop Point
- Gate
- Water Source
- Contained Line
- Completed Dozer Line
- Completed Hand Line
- Building Footprint
- Mine
- SPI Gate
- Mandatory Exclusion Area



IAP Map Pack

North Complex
CA-PNF-001308
September 12, 2020
North Zone
Index Page: D11

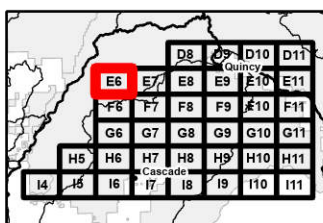
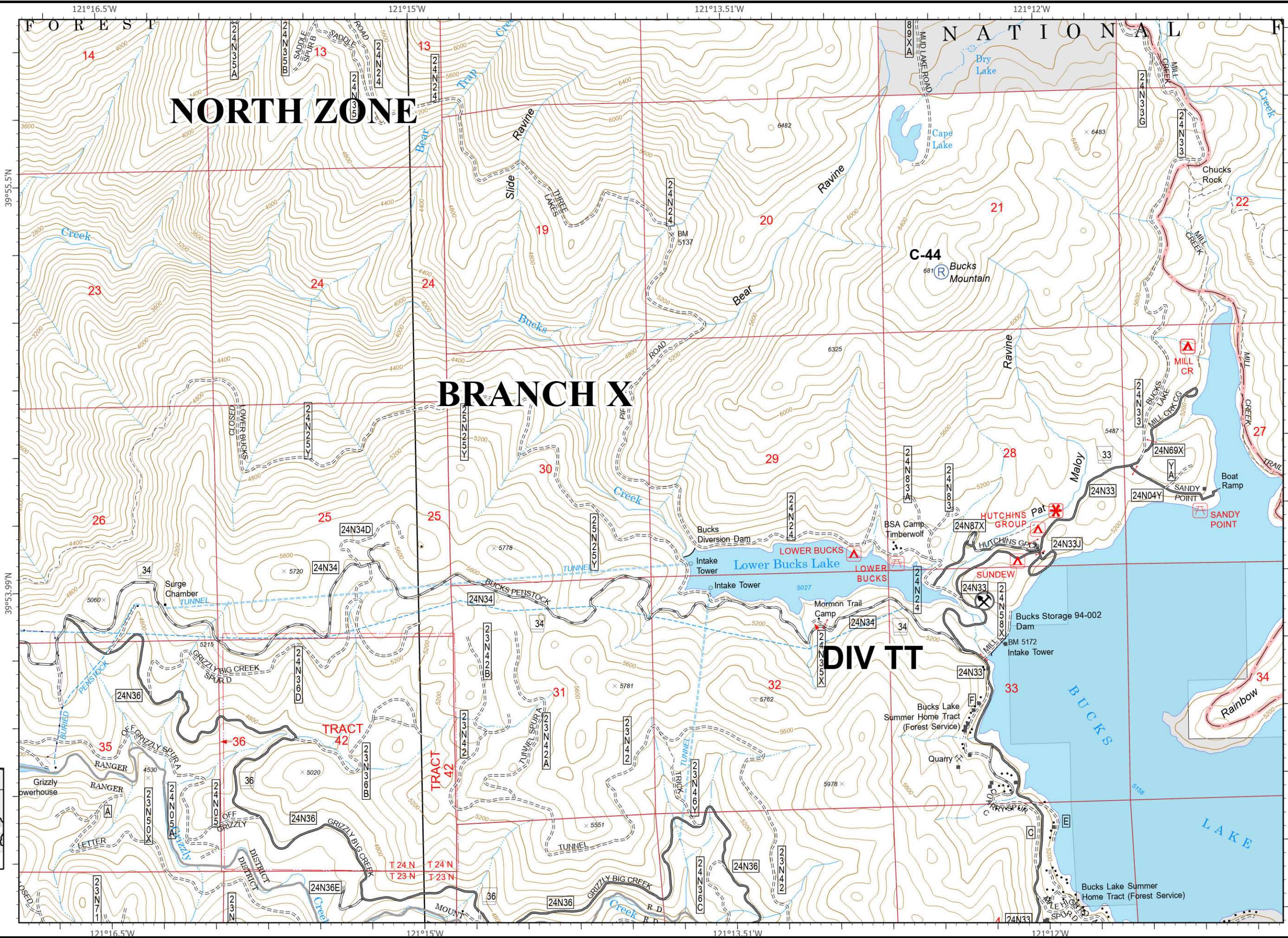
- Building Footprint
- Mandatory Exclusion Area
- SPI Gate
- ▭ Mandatory Exclusion Area



IAP Map Pack

North Complex
CA-PNF-001308
September 12, 2020
North Zone
Index Page: E6

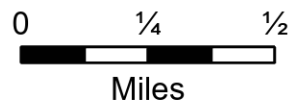
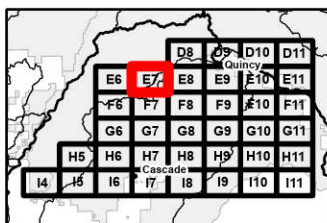
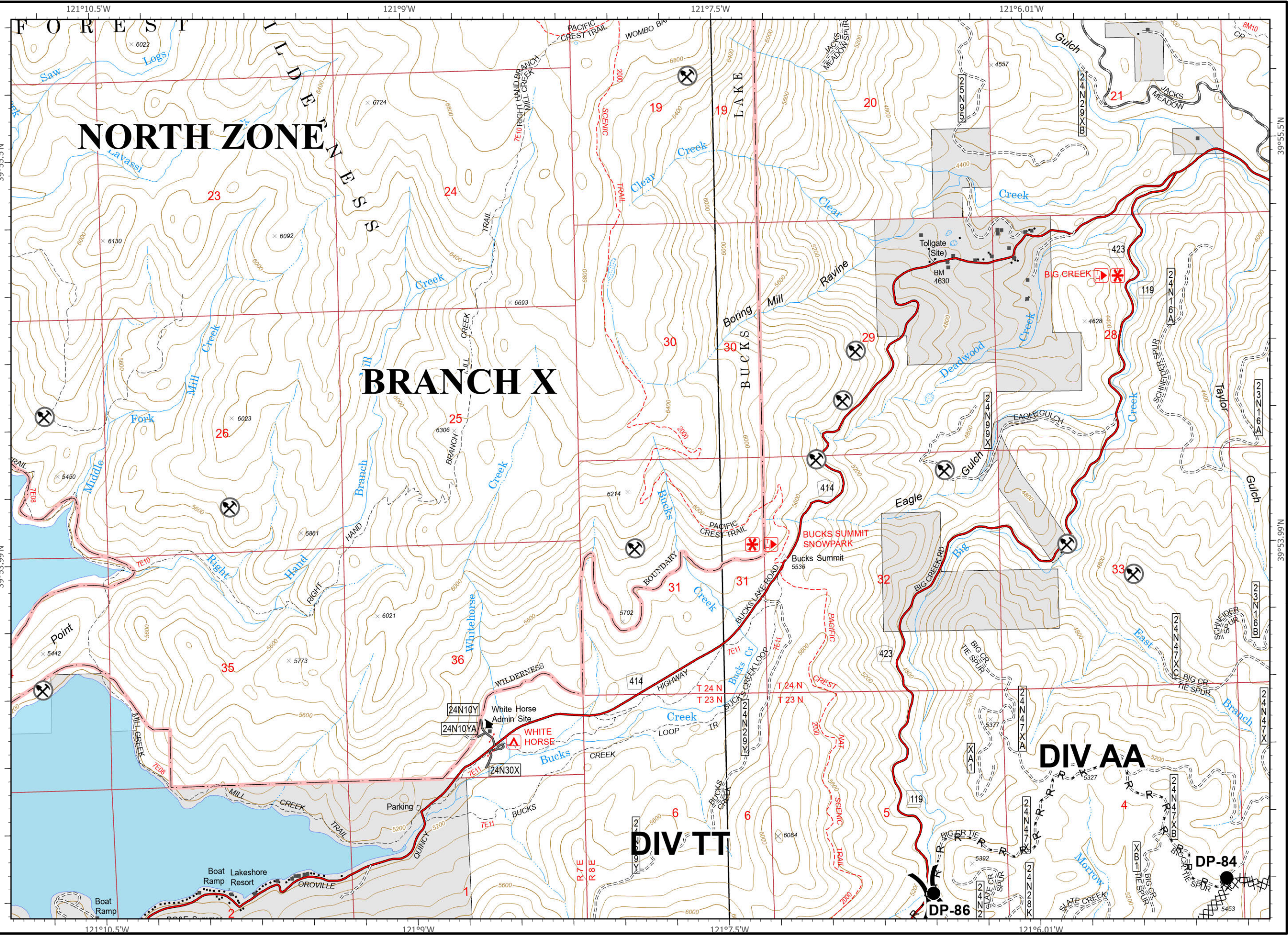
- Repeater
- Building Footprint
- Mine



IAP Map Pack

North Complex
CA-PNF-001308
September 12, 2020
North Zone
Index Page: E7

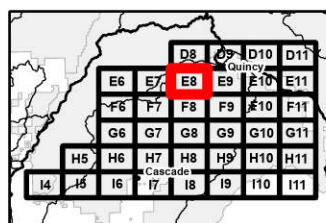
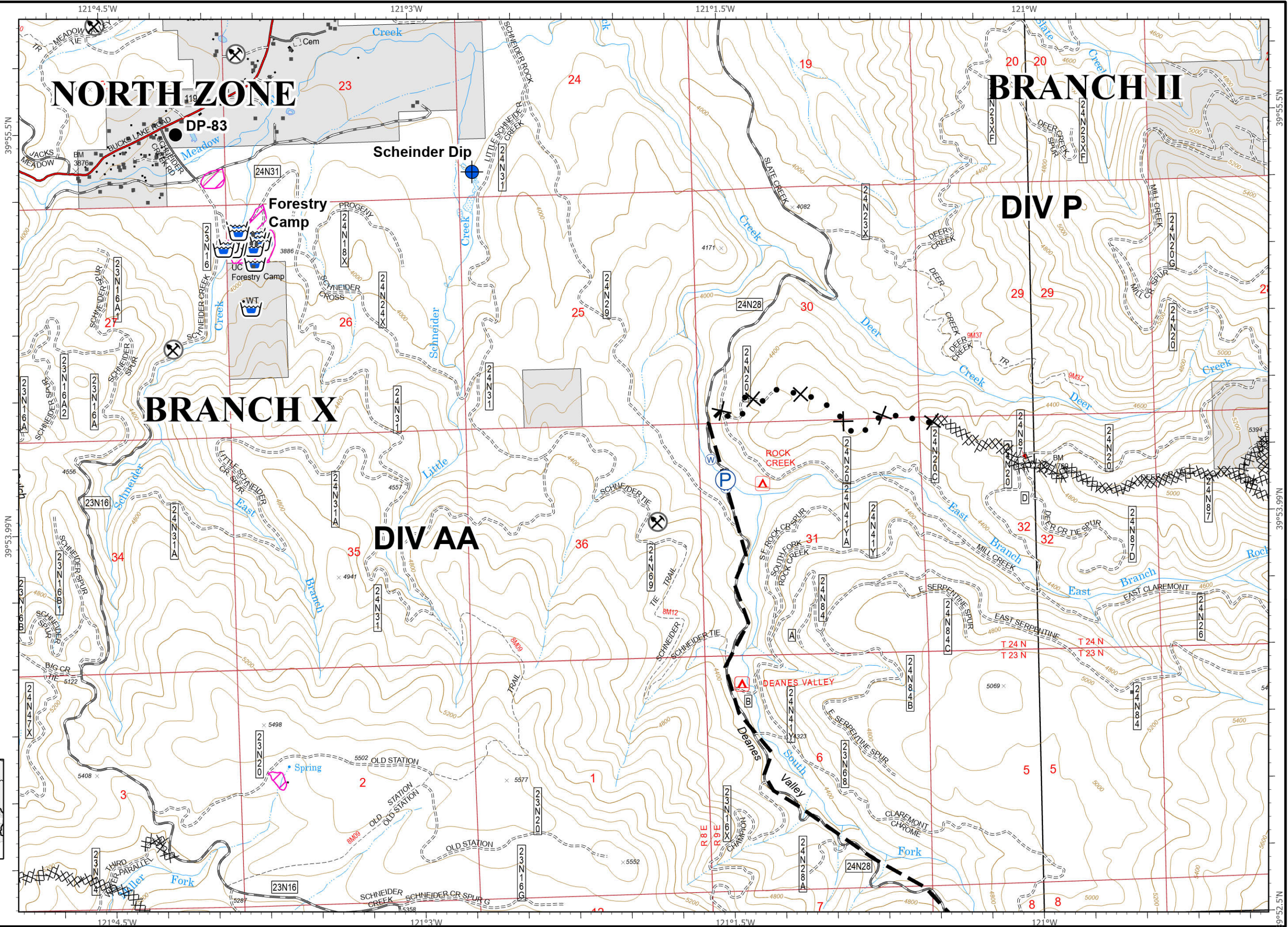
- Drop Point
-) Division Break
- XX Completed Dozer Line
- R Road as Completed Line
- Building Footprint
- ⊗ Mine



IAP Map Pack

North Complex
CA-PNF-001308
September 12, 2020
North Zone
Index Page: E8

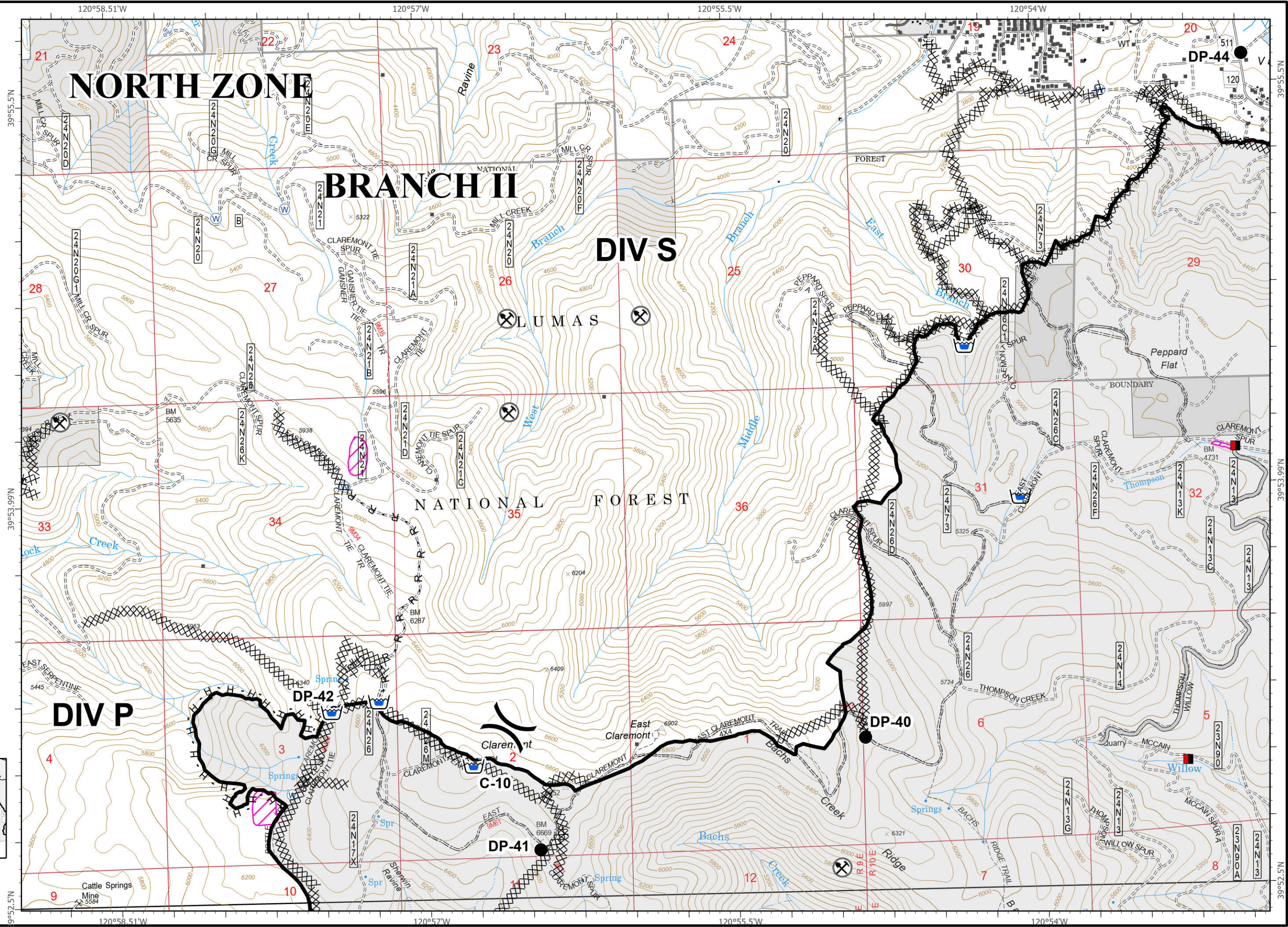
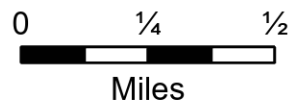
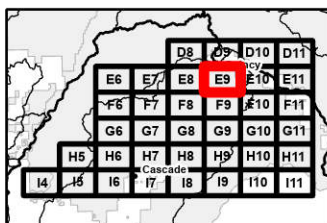
- Camp
- Dip Site
- Drop Point
- Water Source
- Completed Dozer Line
- Proposed Dozer Line
- Planned Fire Line
- Building Footprint
- Mine
- Pump
- Water Tank
- Mandatory Exclusion Area



IAP Map Pack

North Complex
CA-PNF-001308
September 12, 2020
North Zone
Index Page: E9

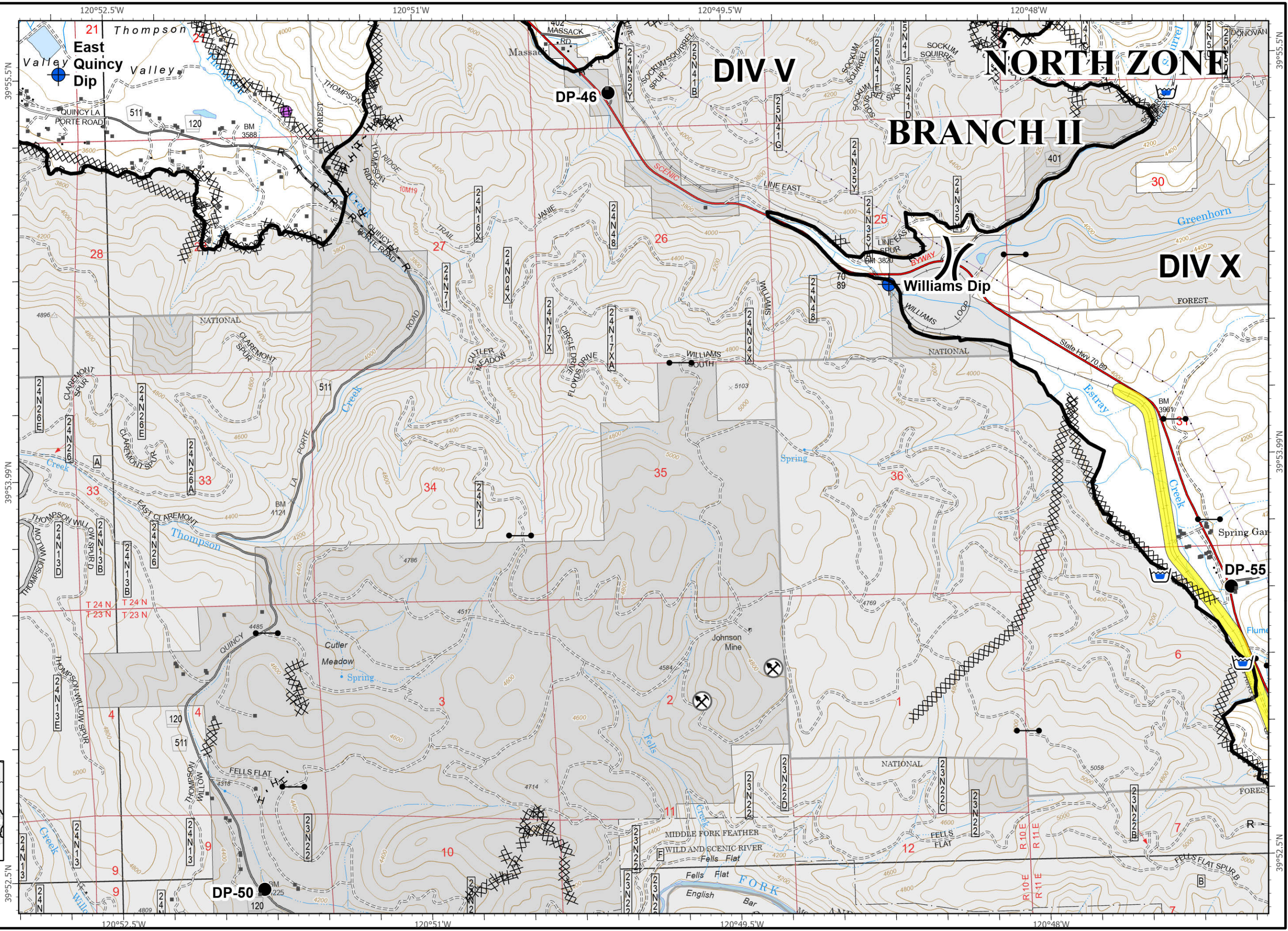
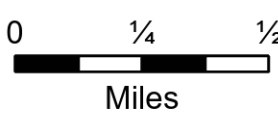
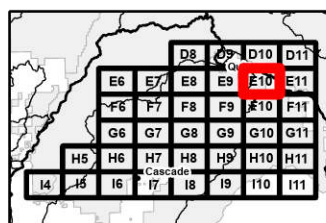
- Bridge
- Drop Point
- Cell Coverage
- Repeater
- Water Source
- Division Break
- Contained Line
- Completed Dozer Line
- Completed Hand Line
- Road as Completed Line
- Access or Improved Road
- Road Repair
- Building Footprint
- Mandatory Exclusion Area
- Mine
- Water Tank
- Mandatory Exclusion Area



IAP Map Pack

North Complex
CA-PNF-001308
September 12, 2020
North Zone
Index Page: E10

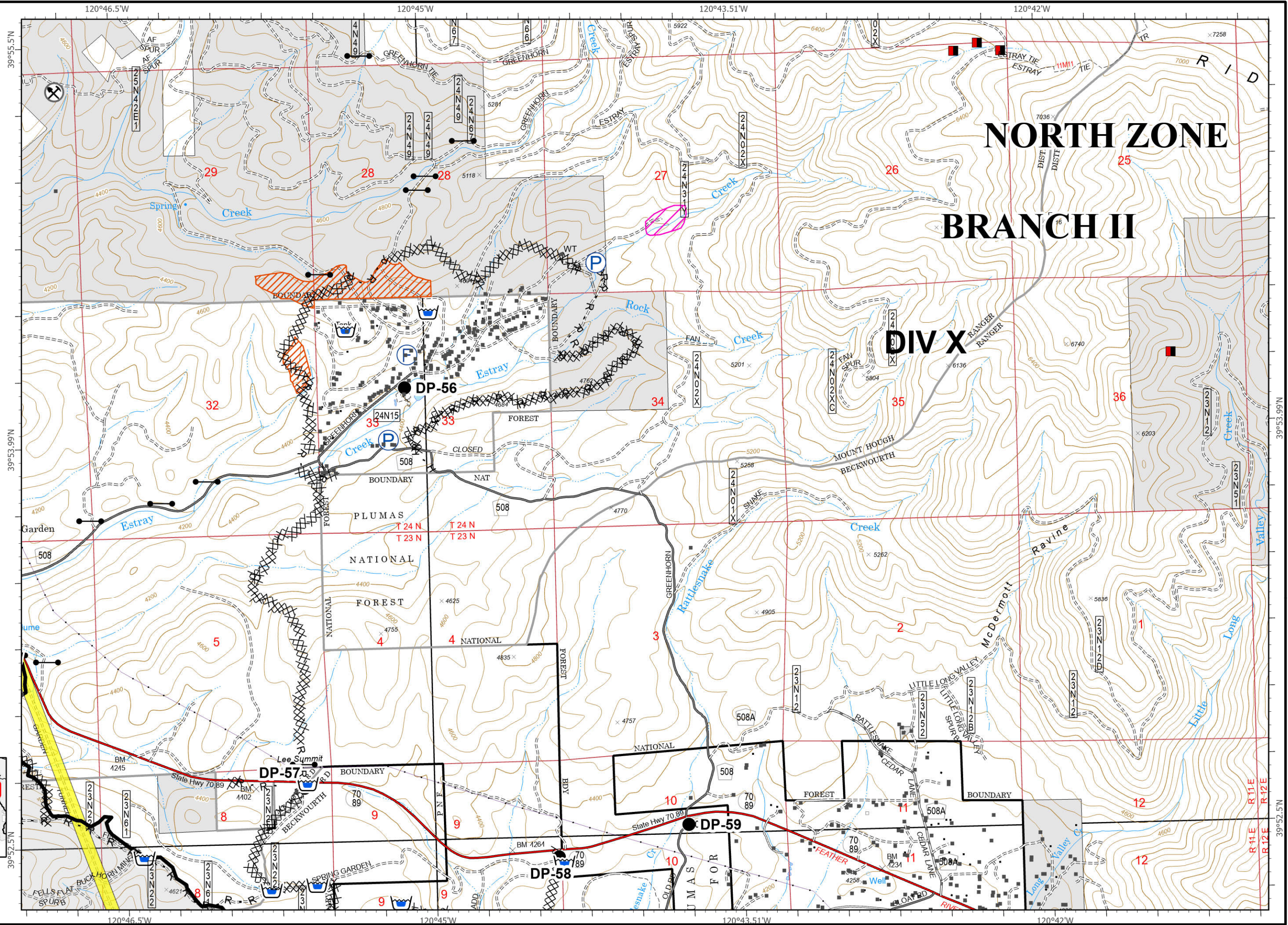
- Dip Site
- Drop Point
- Repair Point
- Division Break
- Contained Line
- Completed Dozer Line
- Completed Hand Line
- Road as Completed Line
- Access or Improved Road
- Building Footprint
- Mine
- Water Tank
- SPI Gate
- Union Pacific Special Protection



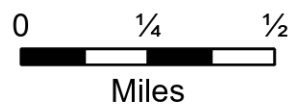
IAP Map Pack

North Complex
CA-PNF-001308
September 12, 2020
North Zone
Index Page: E11

- Drop Point
- (F) Fire Station
- ▬ Contained Line
- XX Completed Dozer Line
- H Completed Hand Line
- R Road as Completed Line
- ▬▬ Road Repair
- Building Footprint
- Mandatory Exclusion Area
- ⊗ Mine
- (P) Pump
- ☪ Water Tank
- SPI Gate
- ▭ Union Pacific Special Protection
- ▭ Mandatory Exclusion Area



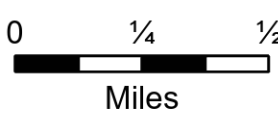
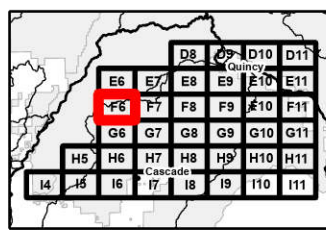
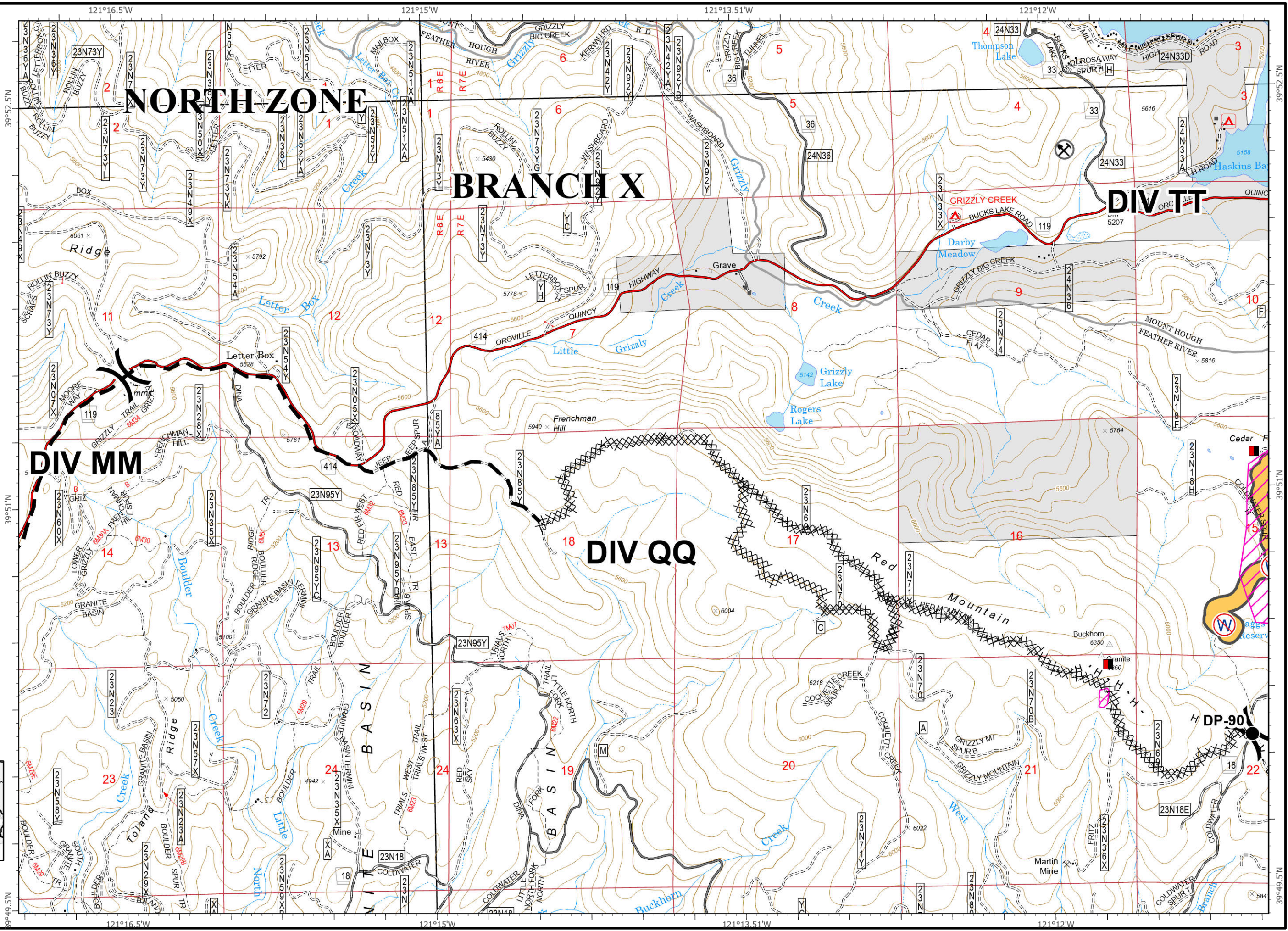
D8	D9	D10	D11				
E6	E7	E8	E9	E10	E11		
F6	F7	F8	F9	F10	F11		
G6	G7	G8	G9	G10	G11		
H5	H6	H7	H8	H9	H10	H11	
I4	I5	I6	I7	I8	I9	I10	I11



IAP Map Pack

North Complex
CA-PNF-001308
September 12, 2020
North Zone
Index Page: F6

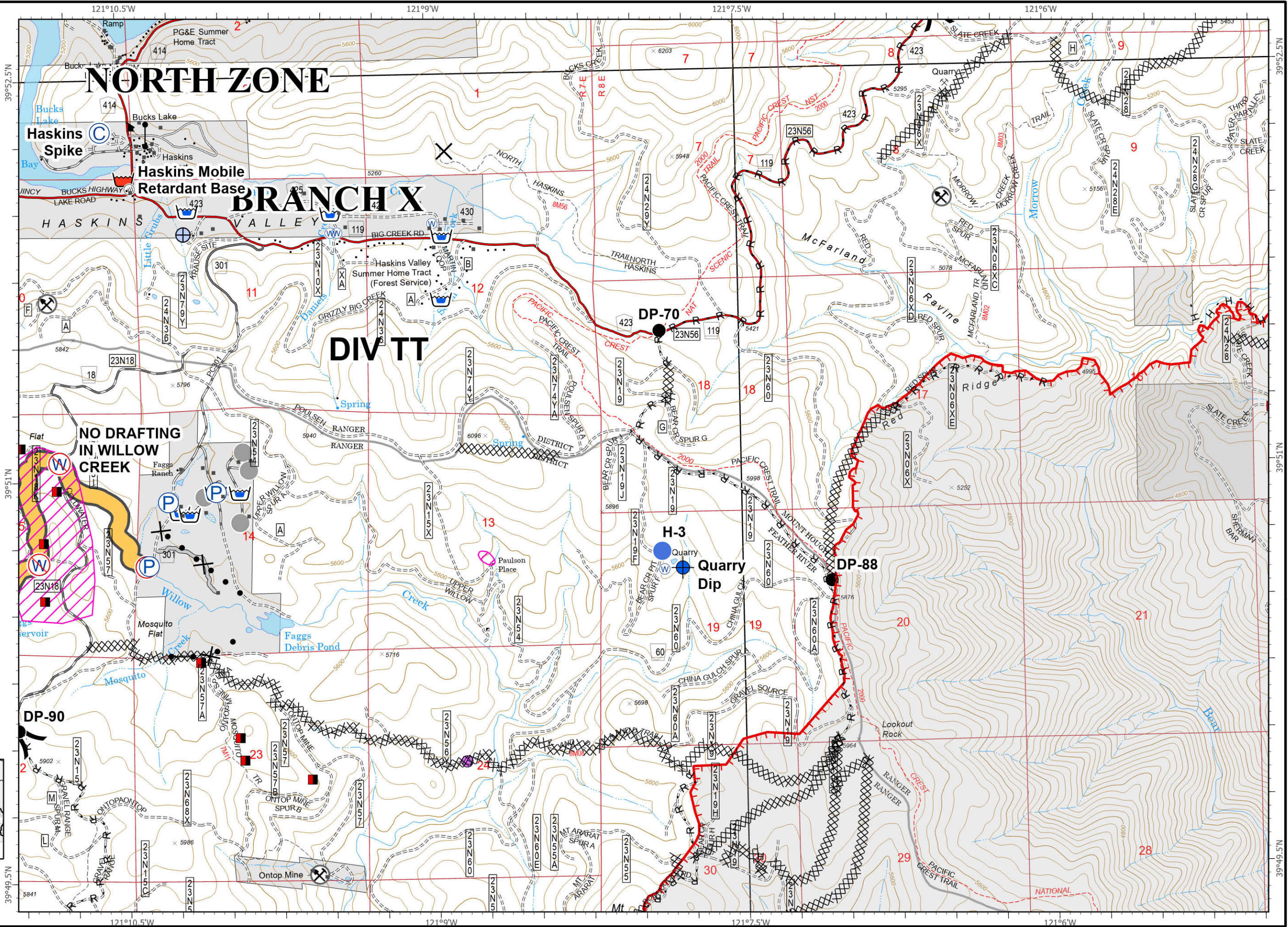
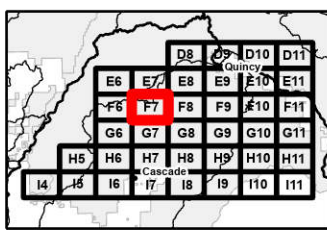
- Drop Point
- Ⓜ Restricted Water Source
- ⎓ Division Break
- ⊗ Completed Dozer Line
- H Completed Hand Line
- R Road as Completed Line
- ▬ Planned Fire Line
- Building Footprint
- Mandatory Exclusion Area
- ⊗ Mine
- ▭ Mandatory Exclusion Area
- Willow Creek Avoidance



IAP Map Pack

North Complex
CA-PNF-001308
September 12, 2020
North Zone
Index Page: F7

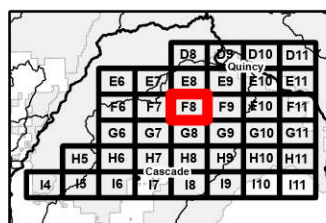
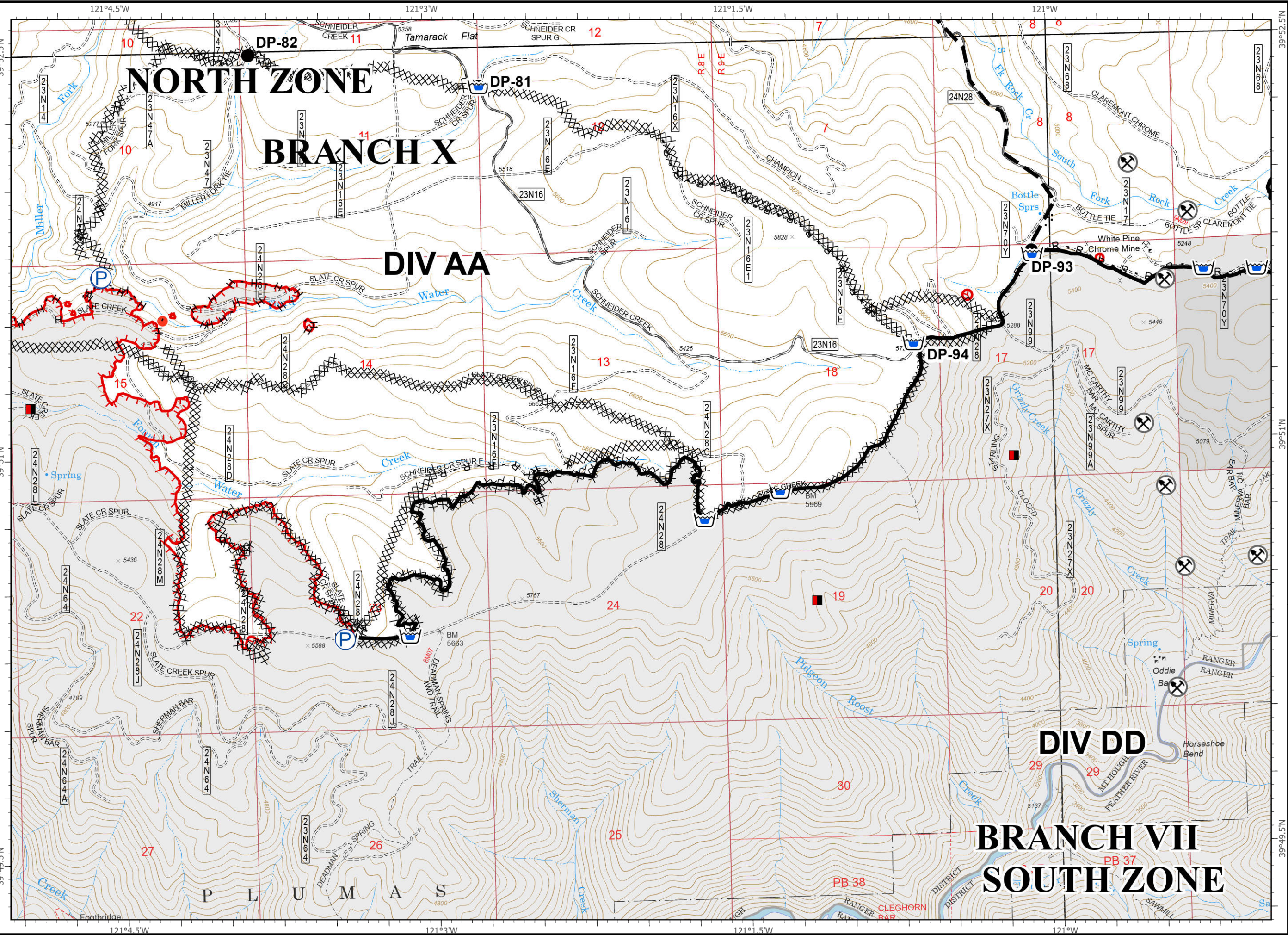
- Camp
- Closure
- Dip Site
- Drop Point
- Gate
- Hellsport
- Cell Coverage
- Repair Point
- Retardant/Mud Pit
- Water Source
- Restricted Water Source
- Water Development or Draft Site
- Other
- Division Break
- Uncontrolled Fire Edge
- Completed Dozer Line
- Completed Hand Line
- Road as Completed Line
- Access or Improved Road
- Proposed Dozer Line
- Building Footprint
- Mandatory Exclusion Area
- Mine
- Pump
- Water Tank
- Mandatory Exclusion Area



IAP Map Pack

North Complex
CA-PNF-001308
September 12, 2020
North Zone
Index Page: F8

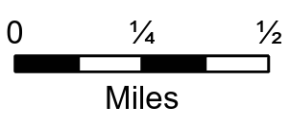
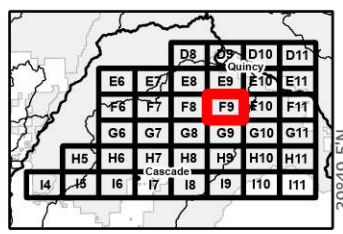
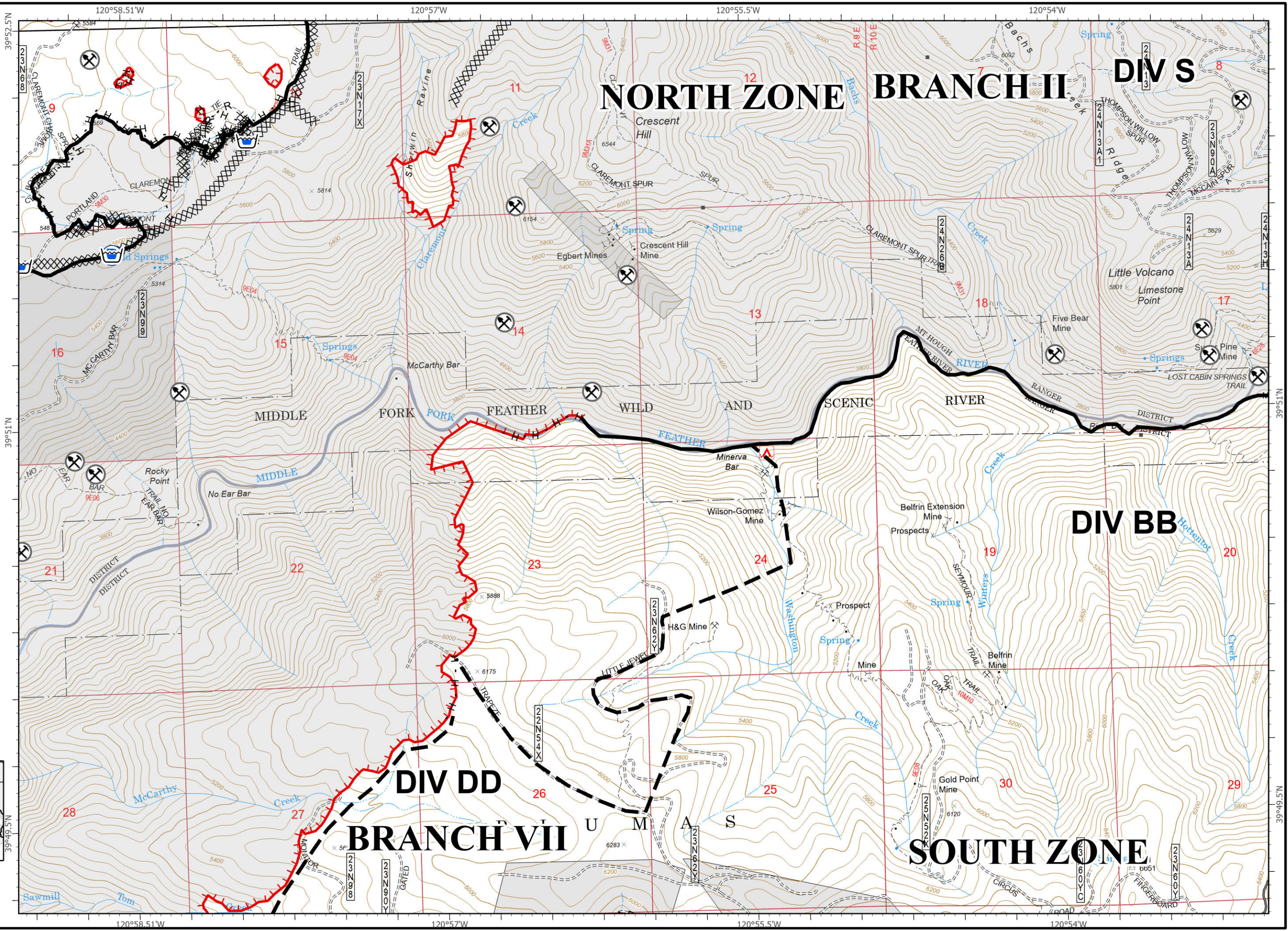
- ✕ Closure
- Drop Point
- Hot Spot
- ┌ Uncontrolled Fire Edge
- ▬ Contained Line
- ⊗ Completed Dozer Line
- H - Completed Hand Line
- R Road as Completed Line
- ▬ Planned Fire Line
- Mandatory Exclusion Area
- ⊗ Mine
- P Pump
- Water Tank



IAP Map Pack

North Complex
CA-PNF-001308
September 12, 2020
North Zone
Index Page: F9

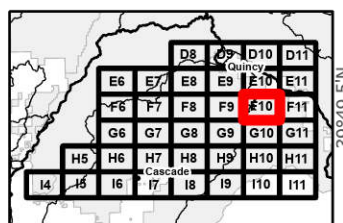
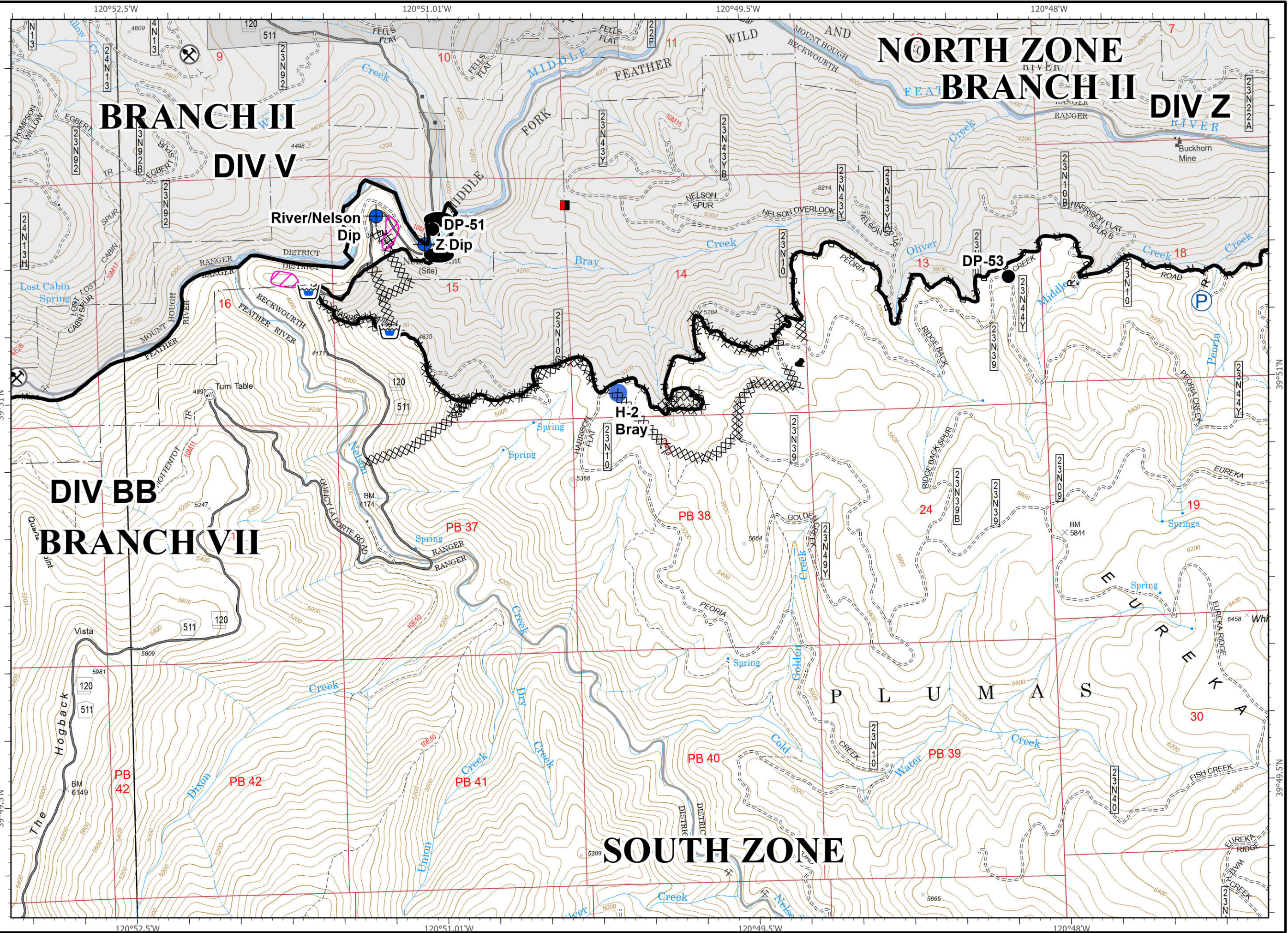
- Uncontrolled Fire Edge
- Contained Line
- Completed Dozer Line
- Completed Hand Line
- Road as Completed Line
- Planned Fire Line
- Aerial Retardant Drop
- Building Footprint
- Mine
- Pump
- Water Tank



IAP Map Pack

North Complex
CA-PNF-001308
September 12, 2020
North Zone
Index Page: F10

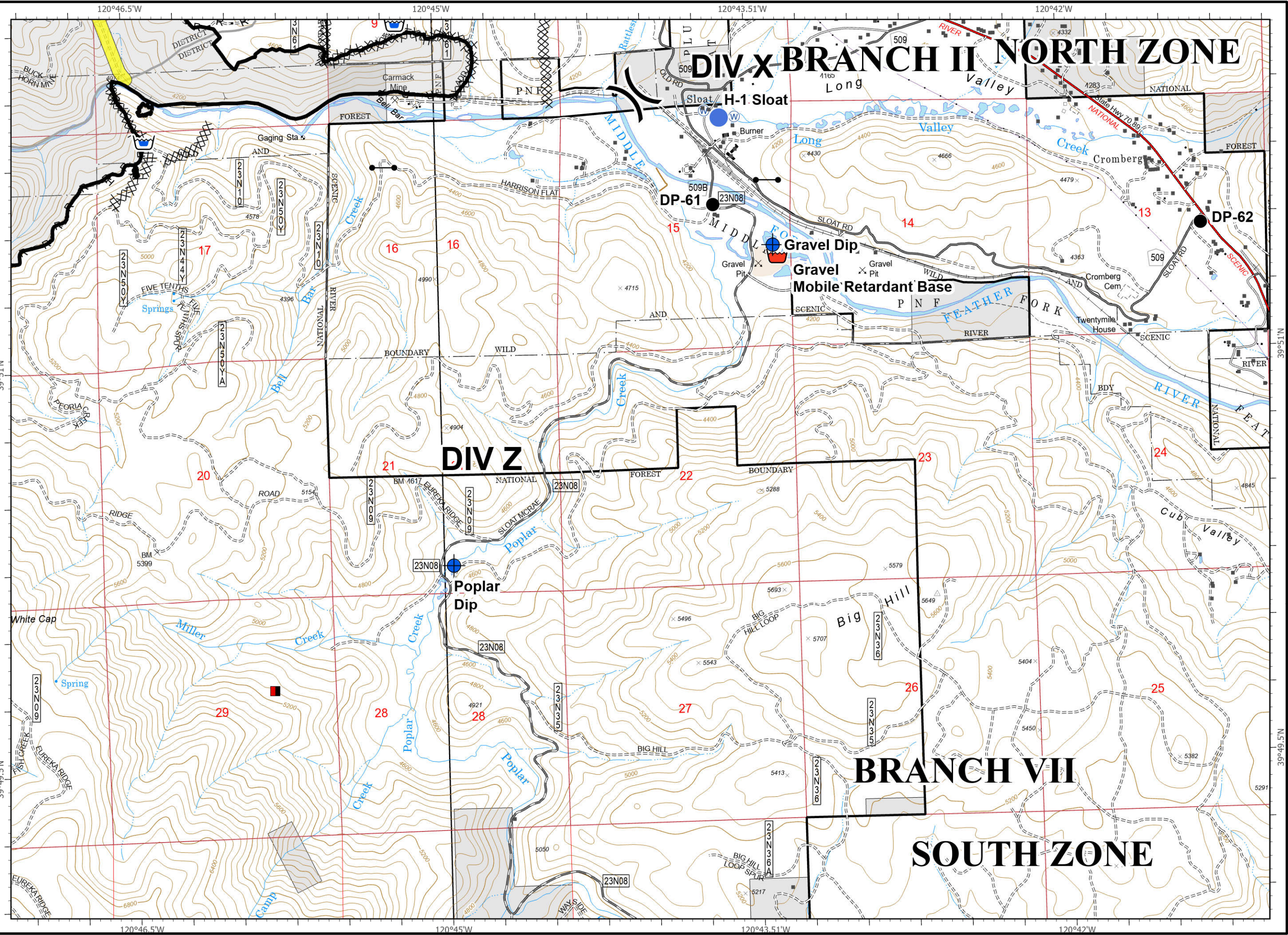
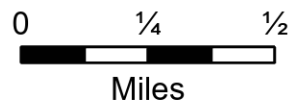
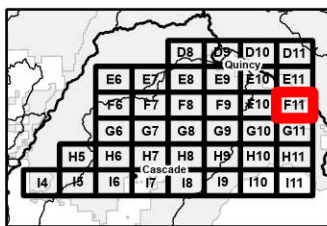
- Dip Site
- Drop Point
- Helispot
- Cell Coverage
- Zone Break
- Contained Line
- Completed Dozer Line
- Completed Hand Line
- Road as Completed Line
- Building Footprint
- Mandatory Exclusion Area
- Mine
- Pump
- Water Tank
- Mandatory Exclusion Area



IAP Map Pack

North Complex
CA-PNF-001308
September 12, 2020
North Zone
Index Page: F11

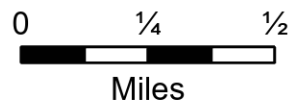
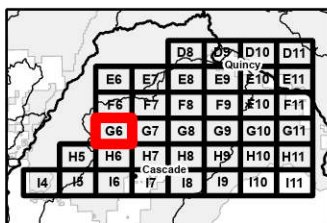
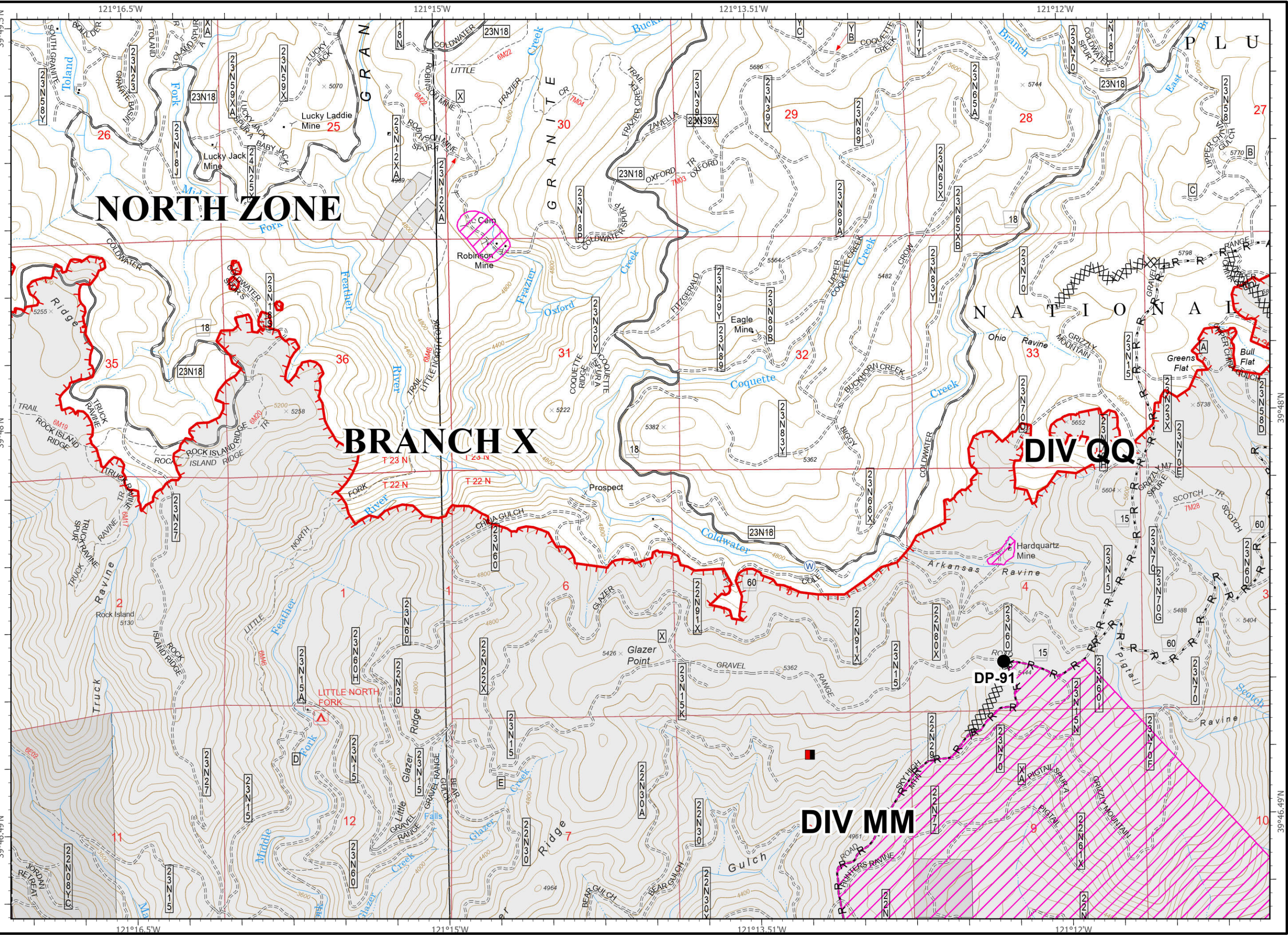
- Dip Site
- Drop Point
- Helispot
- Retardant/Mud Pit
- Water Source
- Division Break
- Contained Line
- Completed Dozer Line
- Completed Hand Line
- Road as Completed Line
- Building Footprint
- Mandatory Exclusion Area
- Water Tank
- SPI Gate
- Union Pacific Special Protection



IAP Map Pack

North Complex
CA-PNF-001308
September 12, 2020
North Zone
Index Page: G6

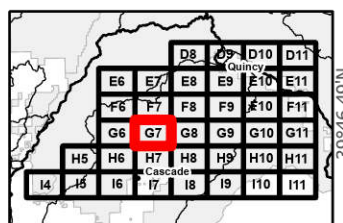
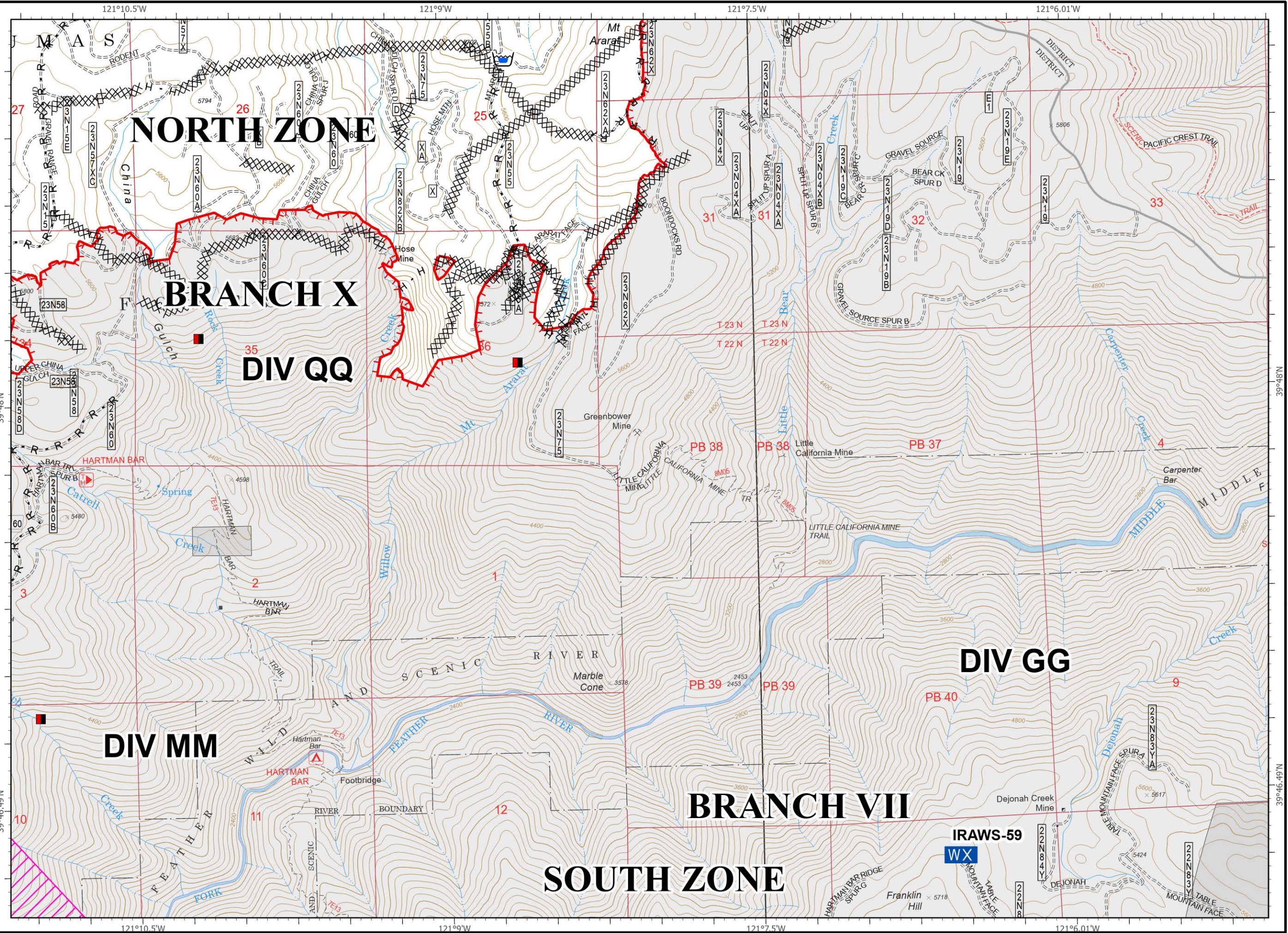
- Drop Point
- ⊙ Water Source
- Uncontrolled Fire Edge
- ⊗⊗ Completed Dozer Line
- R Road as Completed Line
- Mandatory Exclusion Area
- ▨ Mandatory Exclusion Area



IAP Map Pack

North Complex
CA-PNF-001308
September 12, 2020
North Zone
Index Page: G7

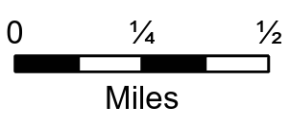
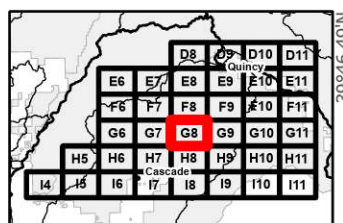
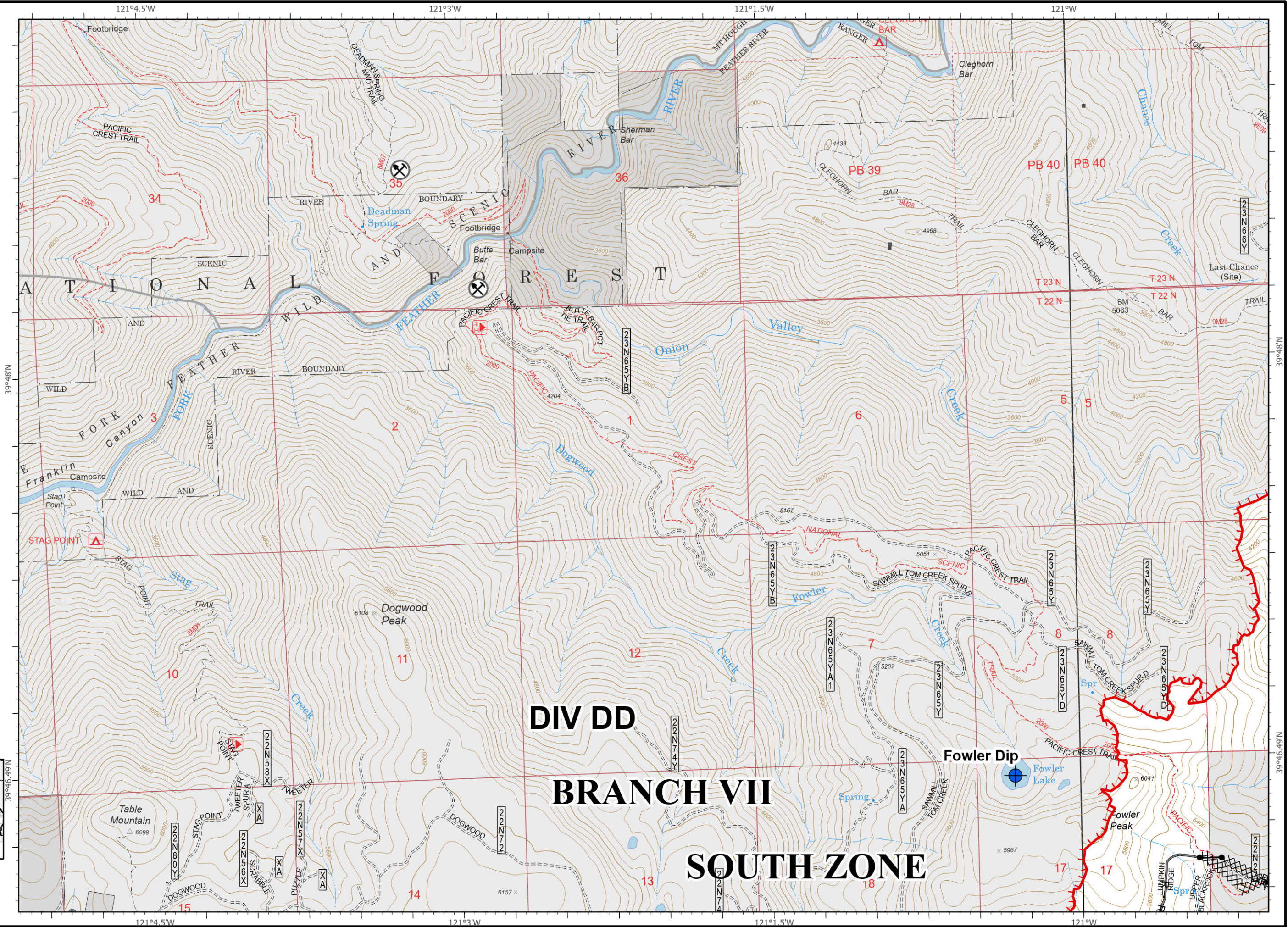
- Mobile Weather Unit
- Uncontrolled Fire Edge
- Completed Dozer Line
- Completed Hand Line
- Road as Completed Line
- Building Footprint
- Mandatory Exclusion Area
- Water Tank
- Mandatory Exclusion Area



IAP Map Pack

North Complex
CA-PNF-001308
September 12, 2020
North Zone
Index Page: G8

- Dip Site
- Uncontrolled Fire Edge
- Completed Dozer Line
- Road as Completed Line
- Planned Fire Line
- Building Footprint
- Mine
- SPI Gate

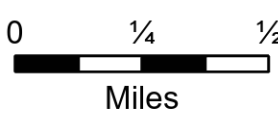
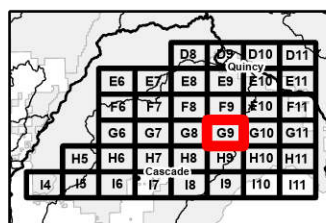
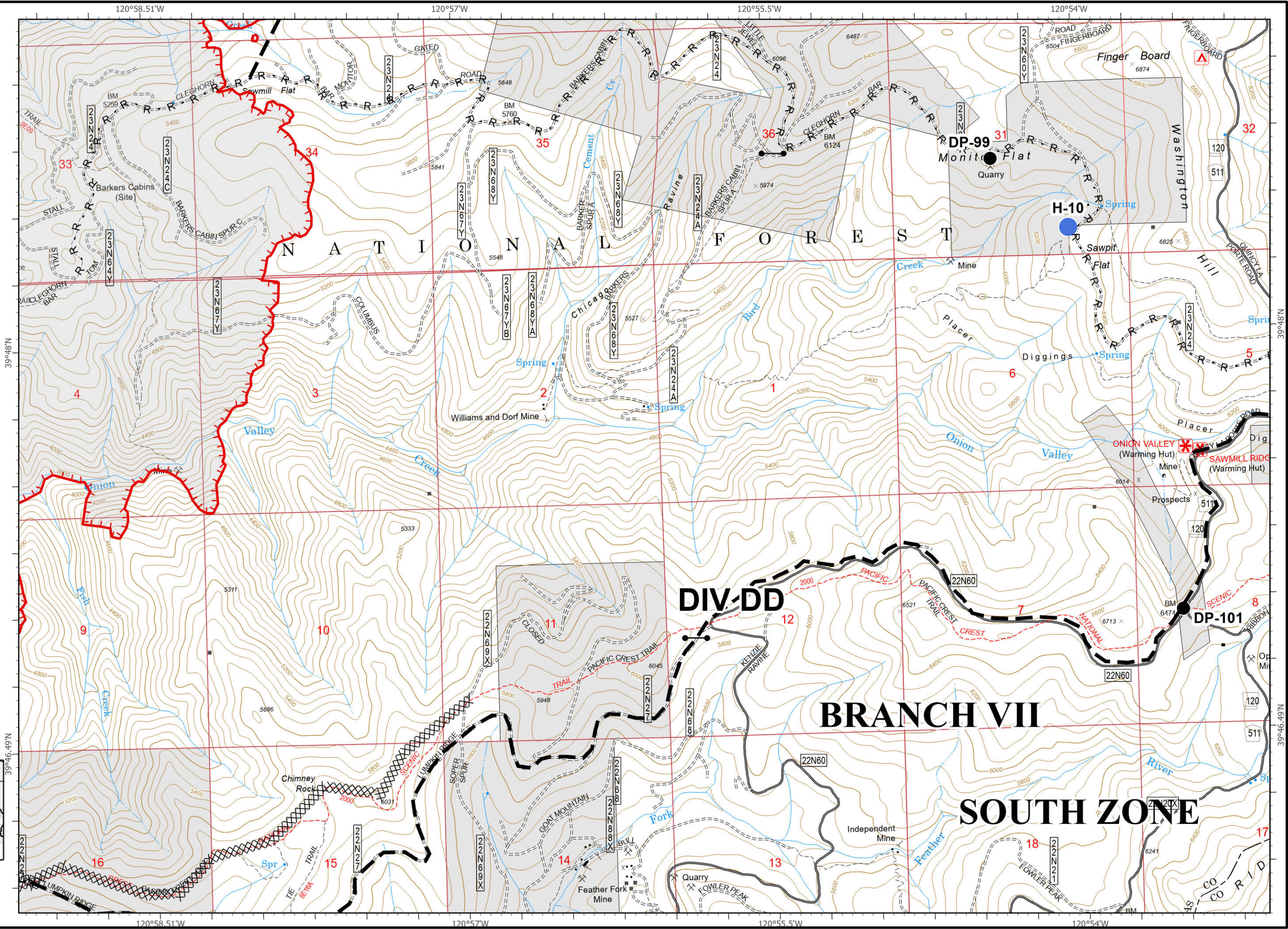


IAP Map Pack

North Complex
CA-PNF-001308
September 12, 2020
North Zone

Index Page: G9

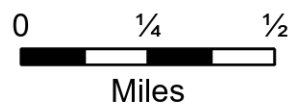
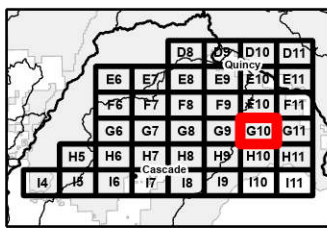
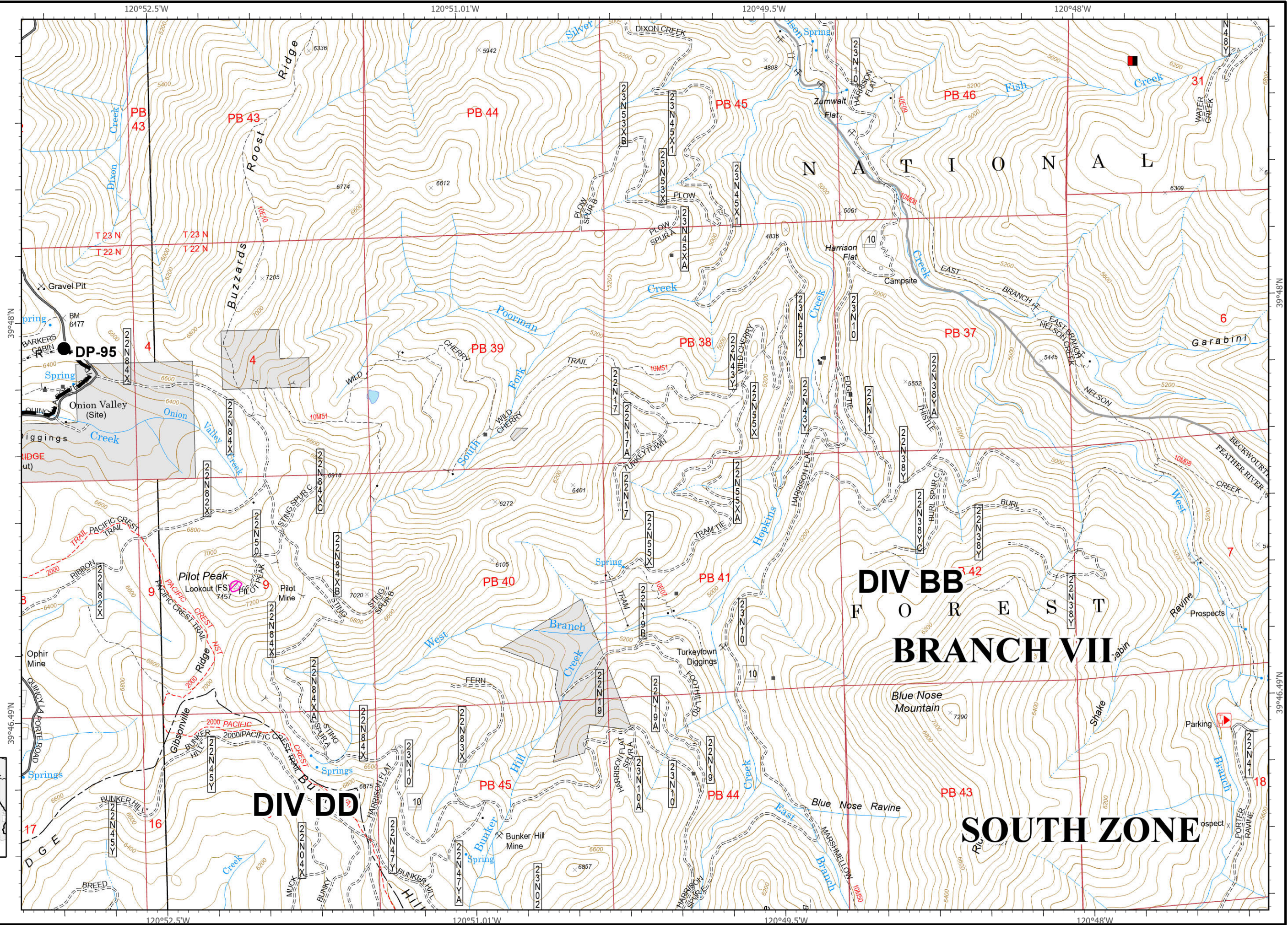
- Drop Point
- Helispot
- ⊙ Cell Coverage
- ▬ Uncontrolled Fire Edge
- ⊗⊗ Completed Dozer Line
- R Road as Completed Line
- ▬ Planned Fire Line
- Building Footprint
- SPI Gate



IAP Map Pack

North Complex
CA-PNF-001308
September 12, 2020
North Zone
Index Page: G10

- Drop Point
- R Road as Completed Line
- ▬ Planned Fire Line
- Building Footprint
- Mandatory Exclusion Area
- ▭ Mandatory Exclusion Area

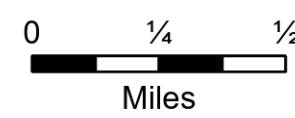
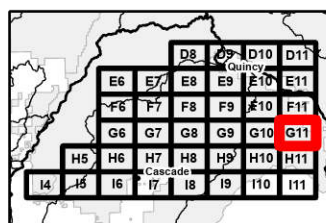
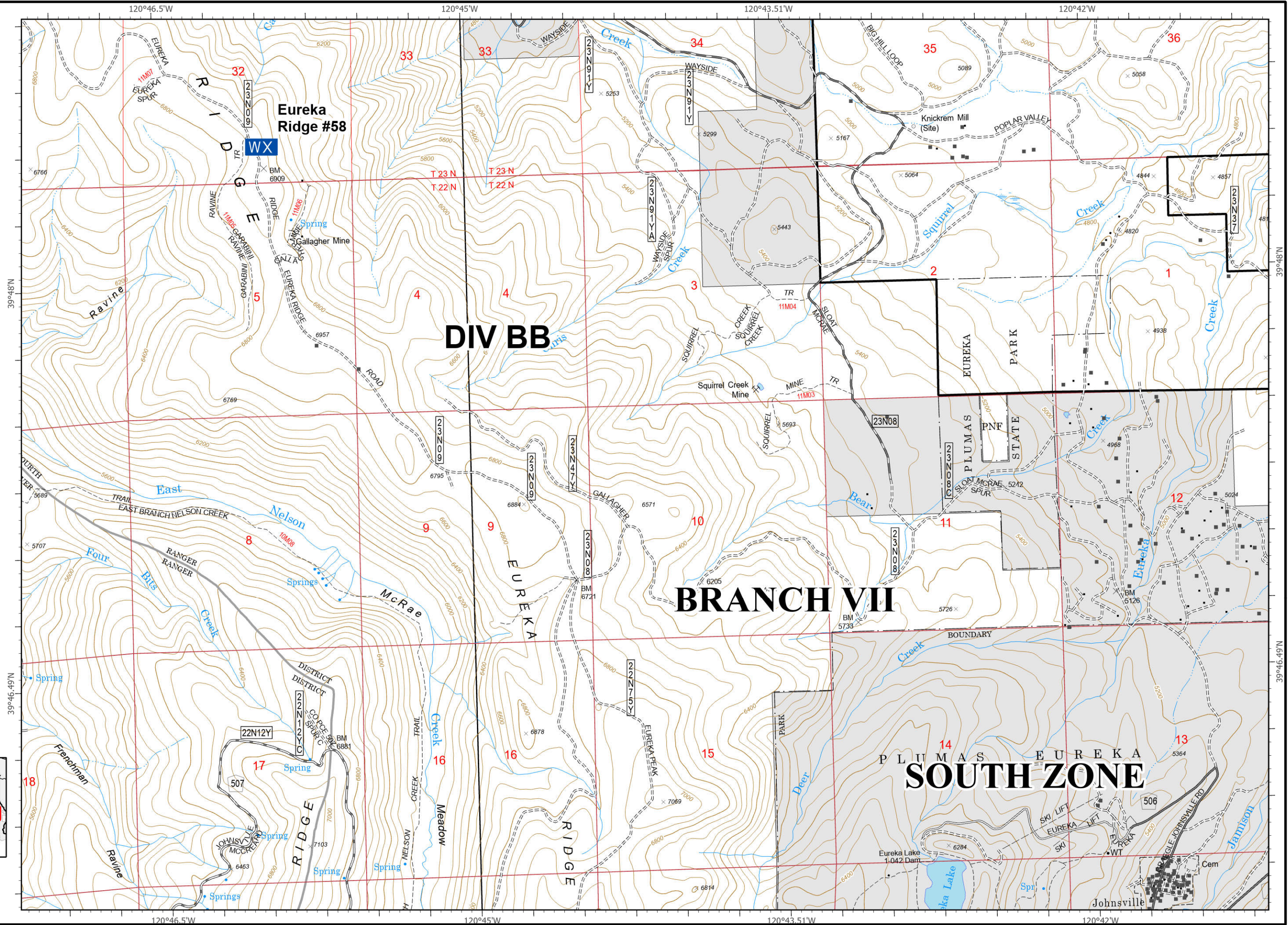


IAP Map Pack

North Complex
CA-PNF-001308
September 12, 2020
North Zone
Index Page: G11



WX Mobile Weather Unit

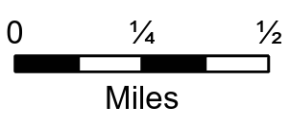
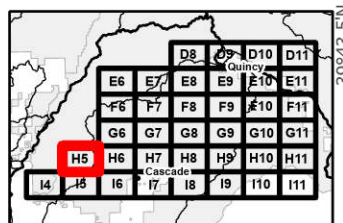
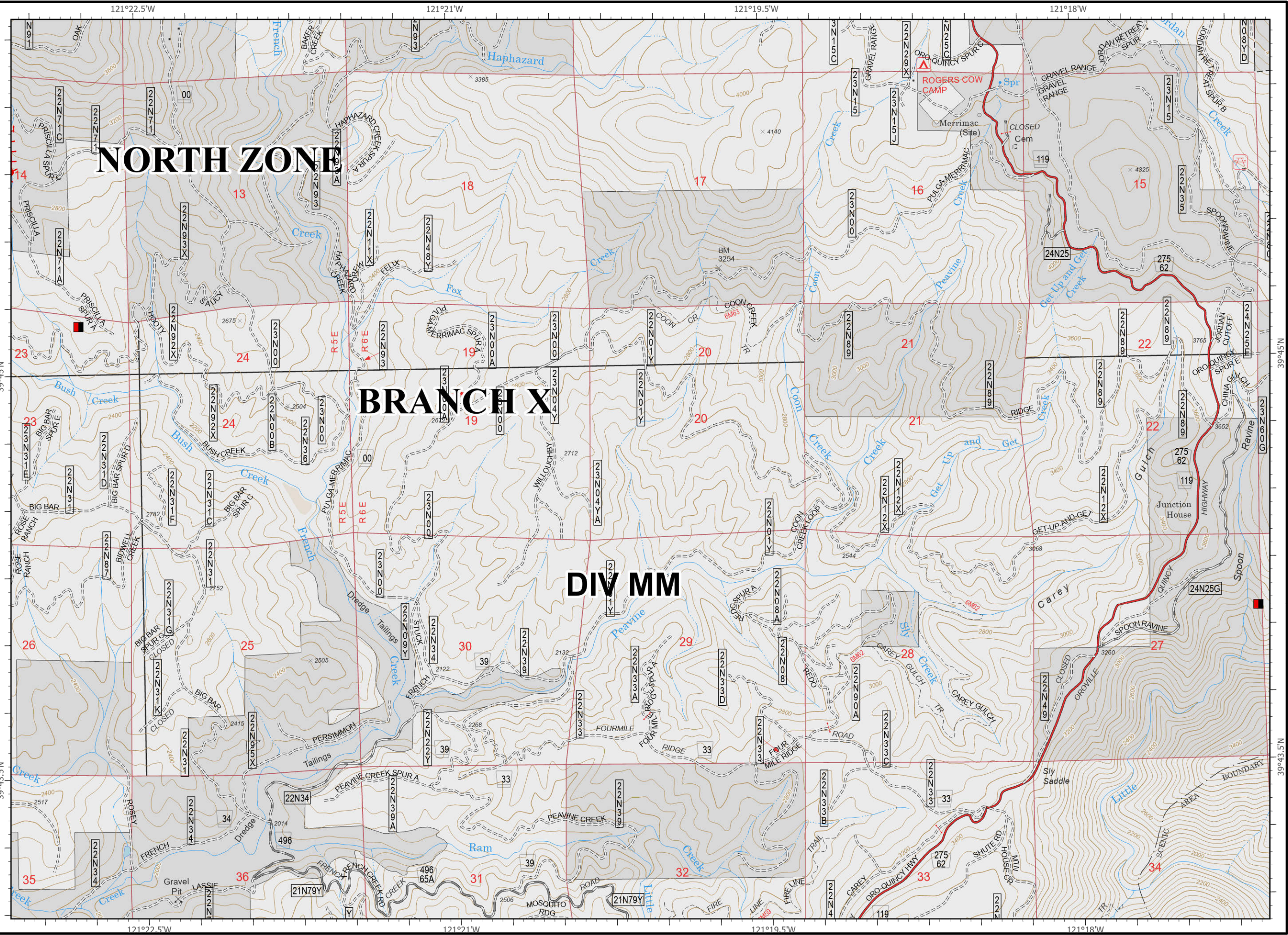
■ Building Footprint



IAP Map Pack

North Complex
CA-PNF-001308
September 12, 2020
North Zone
Index Page: H5

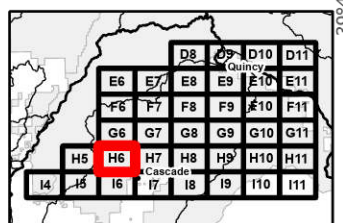
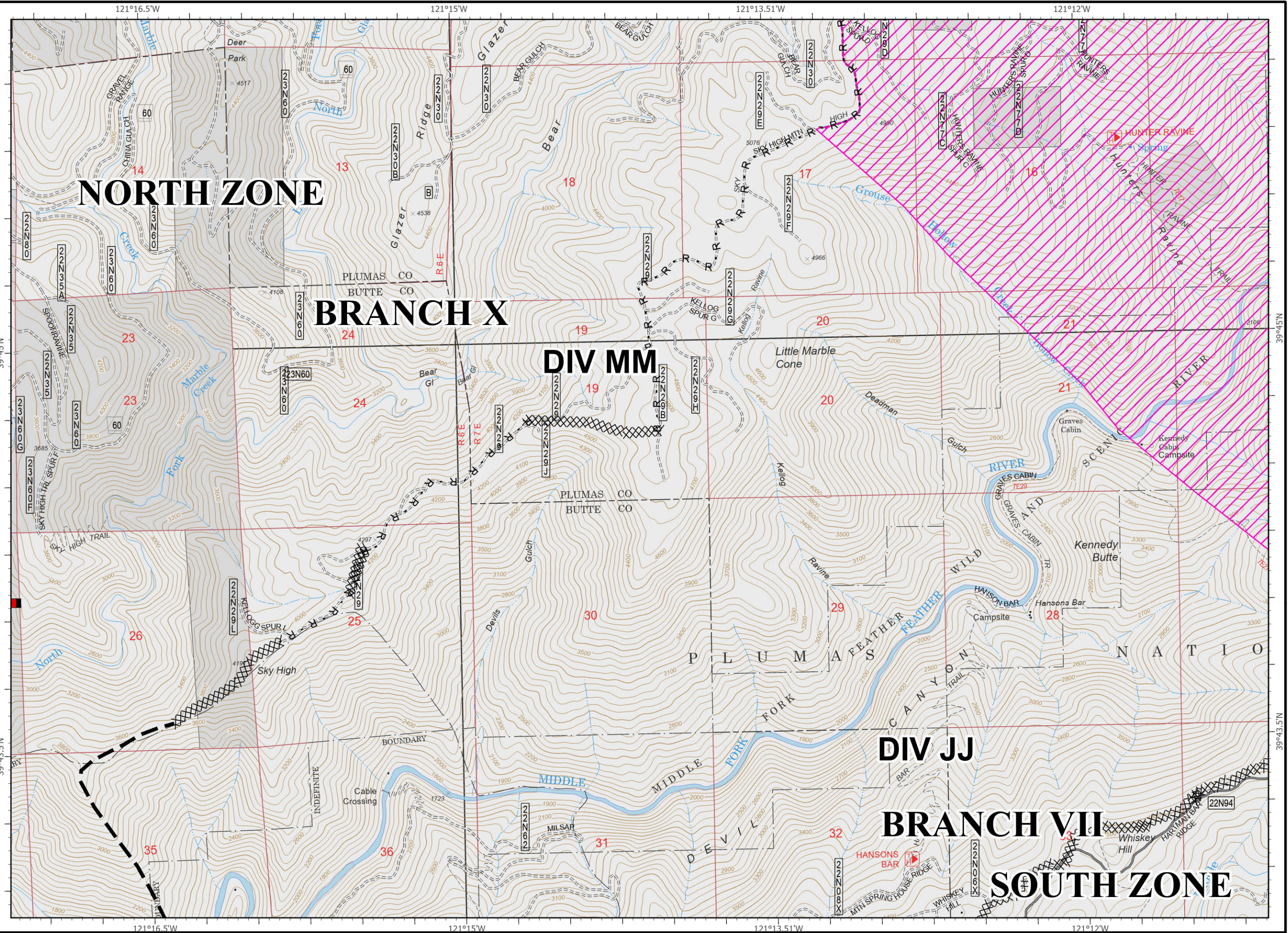
-  Uncontrolled Fire Edge
-  Mandatory Exclusion Area



IAP Map Pack

North Complex
CA-PNF-001308
September 12, 2020
North Zone
Index Page: H6





- XX Completed Dozer Line
- R Road as Completed Line
- Planned Fire Line
- Mandatory Exclusion Area
- ▨ Mandatory Exclusion Area

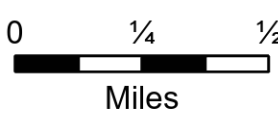
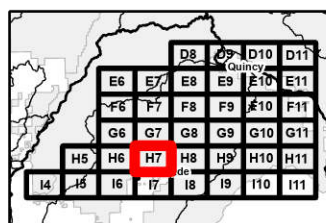
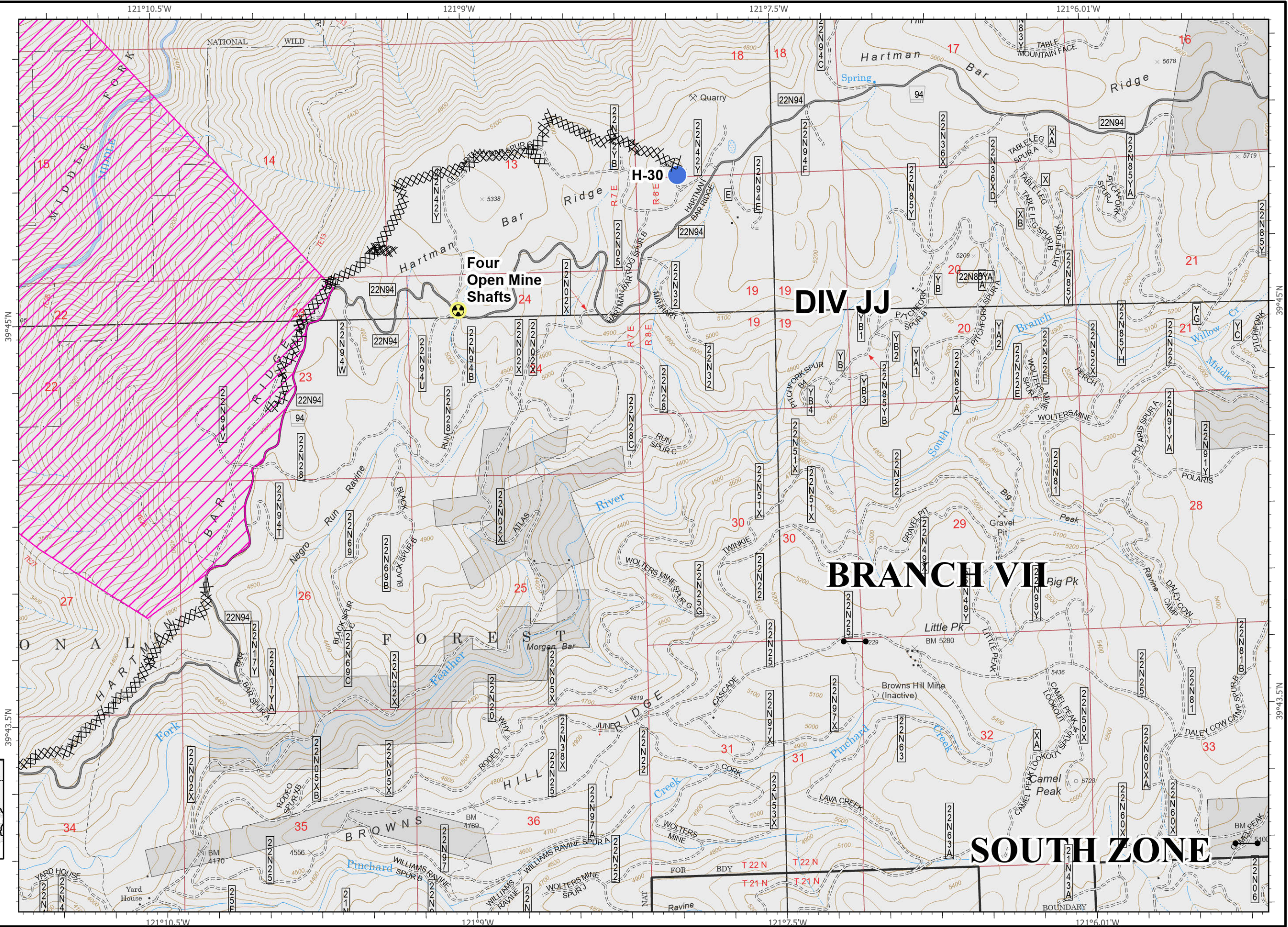


IAP Map Pack

North Complex
CA-PNF-001308
September 12, 2020
North Zone

Index Page: H7

-  Hazard
-  Helispot
-  Completed Dozer Line
-  Road as Completed Line
-  SPI Gate
-  Mandatory Exclusion Area

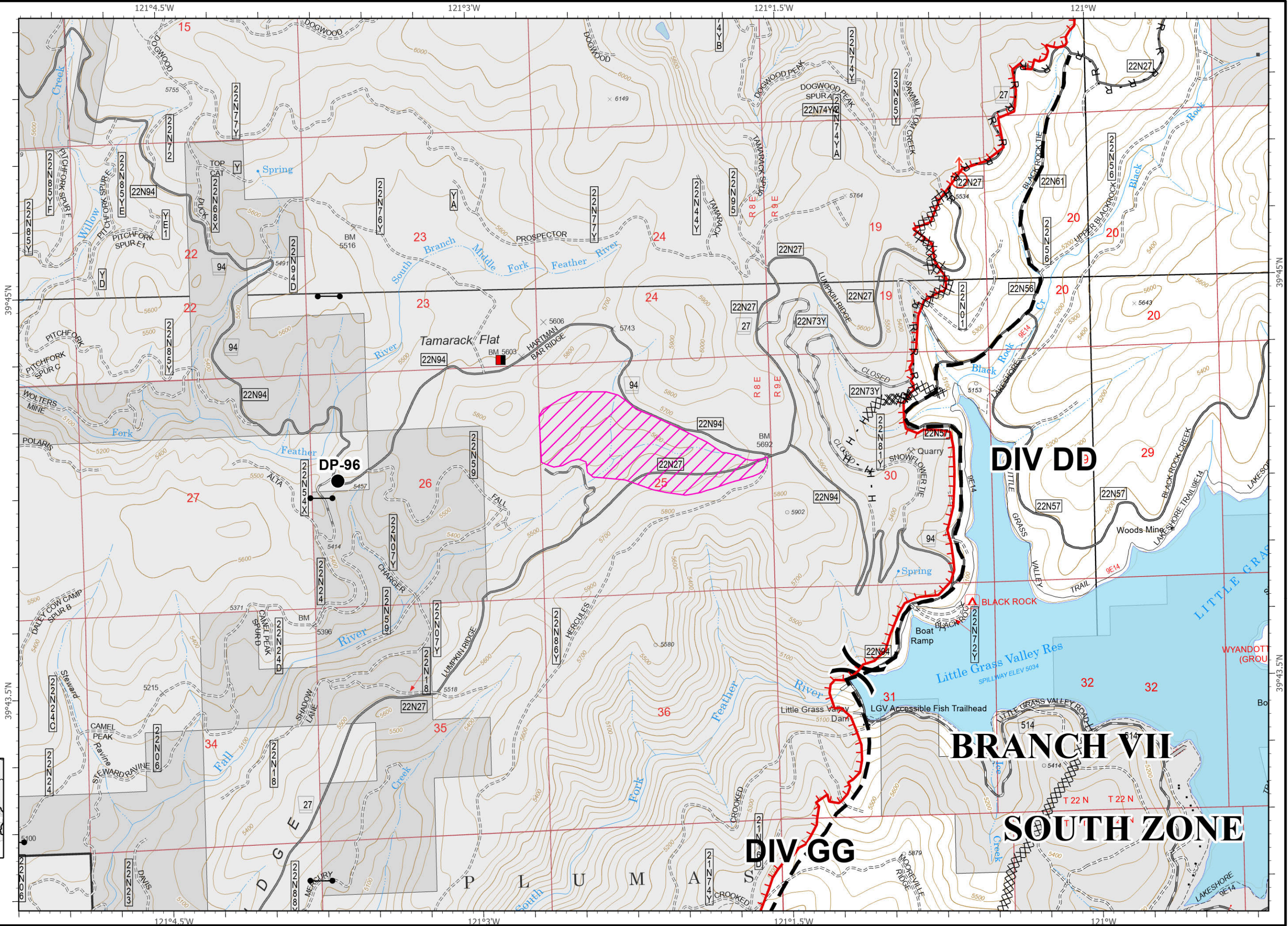
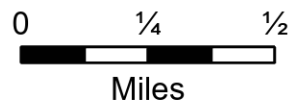
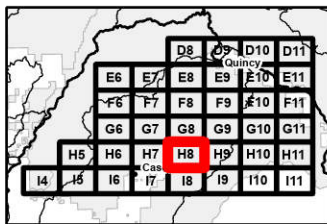


IAP Map Pack

North Complex
CA-PNF-001308
September 12, 2020
North Zone

Index Page: H8

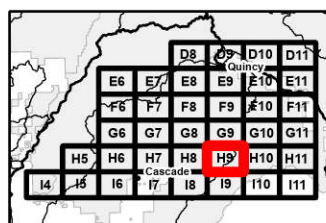
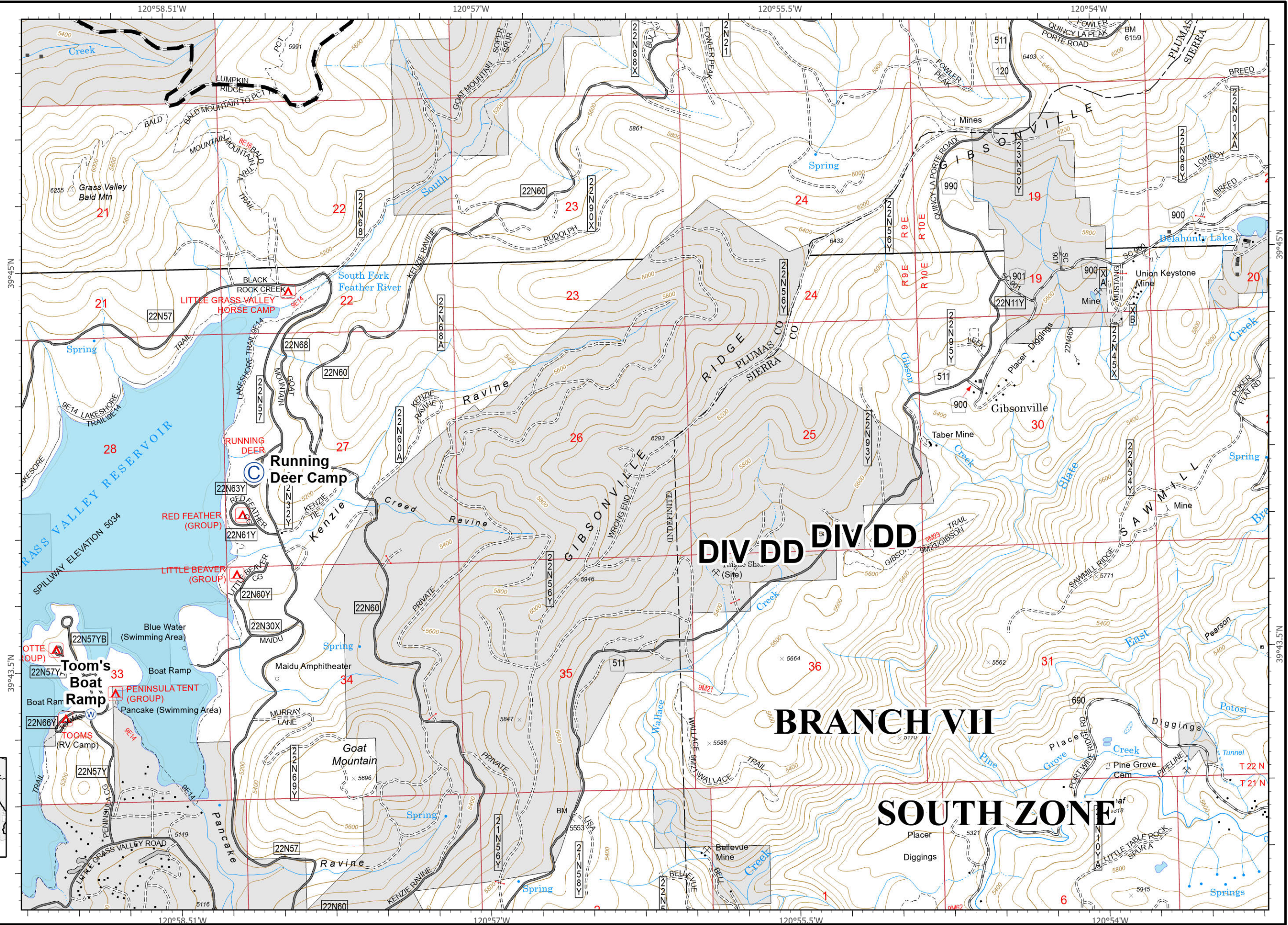
- Drop Point
- Spot Fire
- ⎓ Division Break
- Uncontrolled Fire Edge
- ⊗⊗ Completed Dozer Line
- H · Completed Hand Line
- R Road as Completed Line
- Access or Improved Road
- Planned Fire Line
- Building Footprint
- Mandatory Exclusion Area
- SPI Gate
- ▨ Mandatory Exclusion Area



IAP Map Pack

North Complex
CA-PNF-001308
September 12, 2020
North Zone
Index Page: H9

- Camp
- Water Source
- Completed Dozer Line
- Access or Improved Road
- Planned Fire Line
- Building Footprint



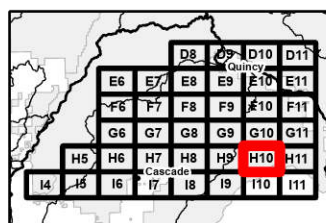
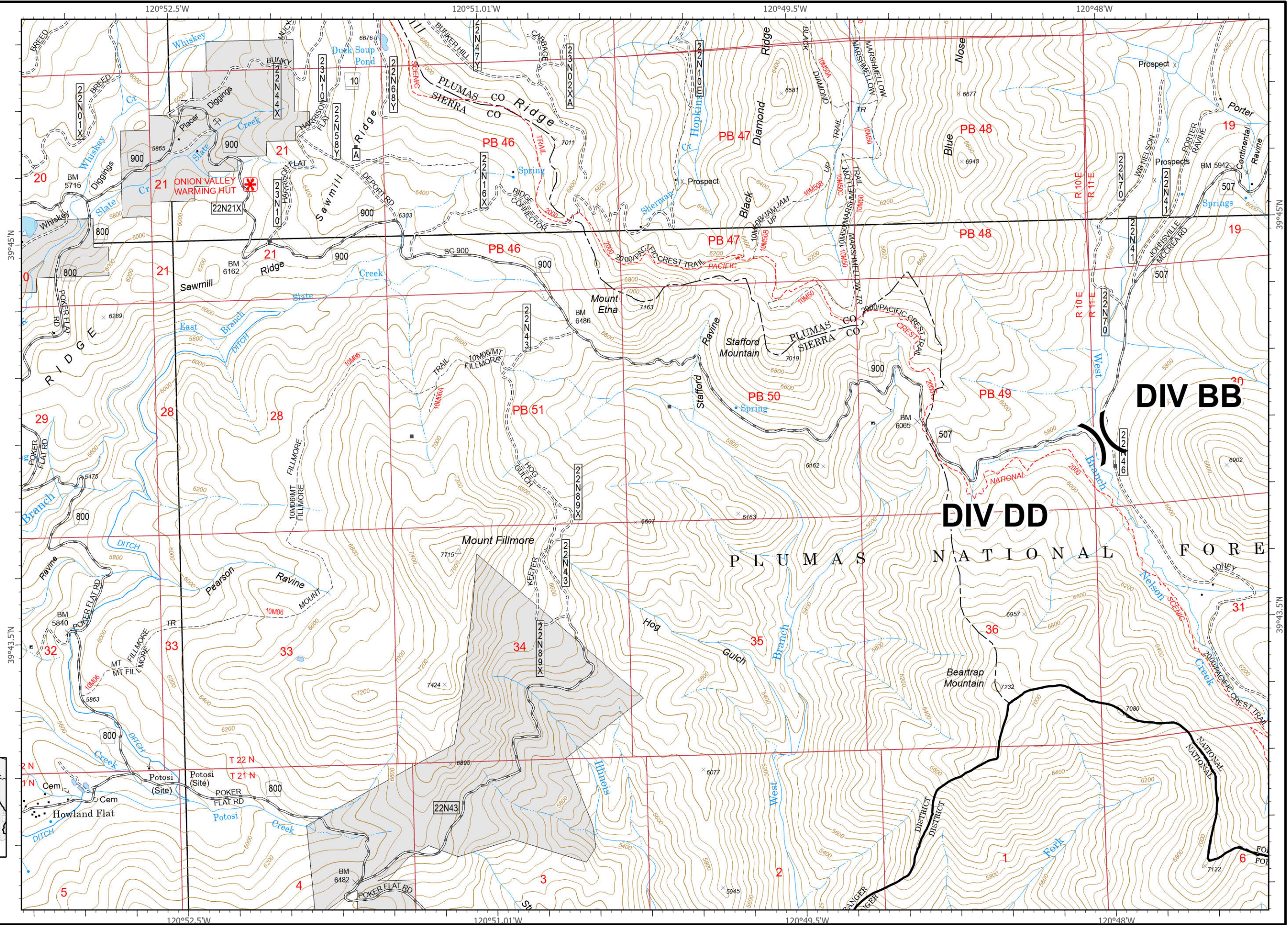
IAP Map Pack

North Complex
CA-PNF-001308
September 12, 2020
North Zone
Index Page: H10



Division Break

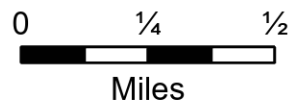
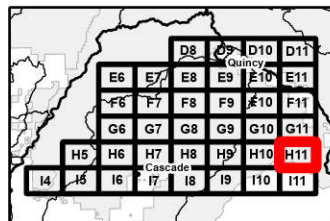
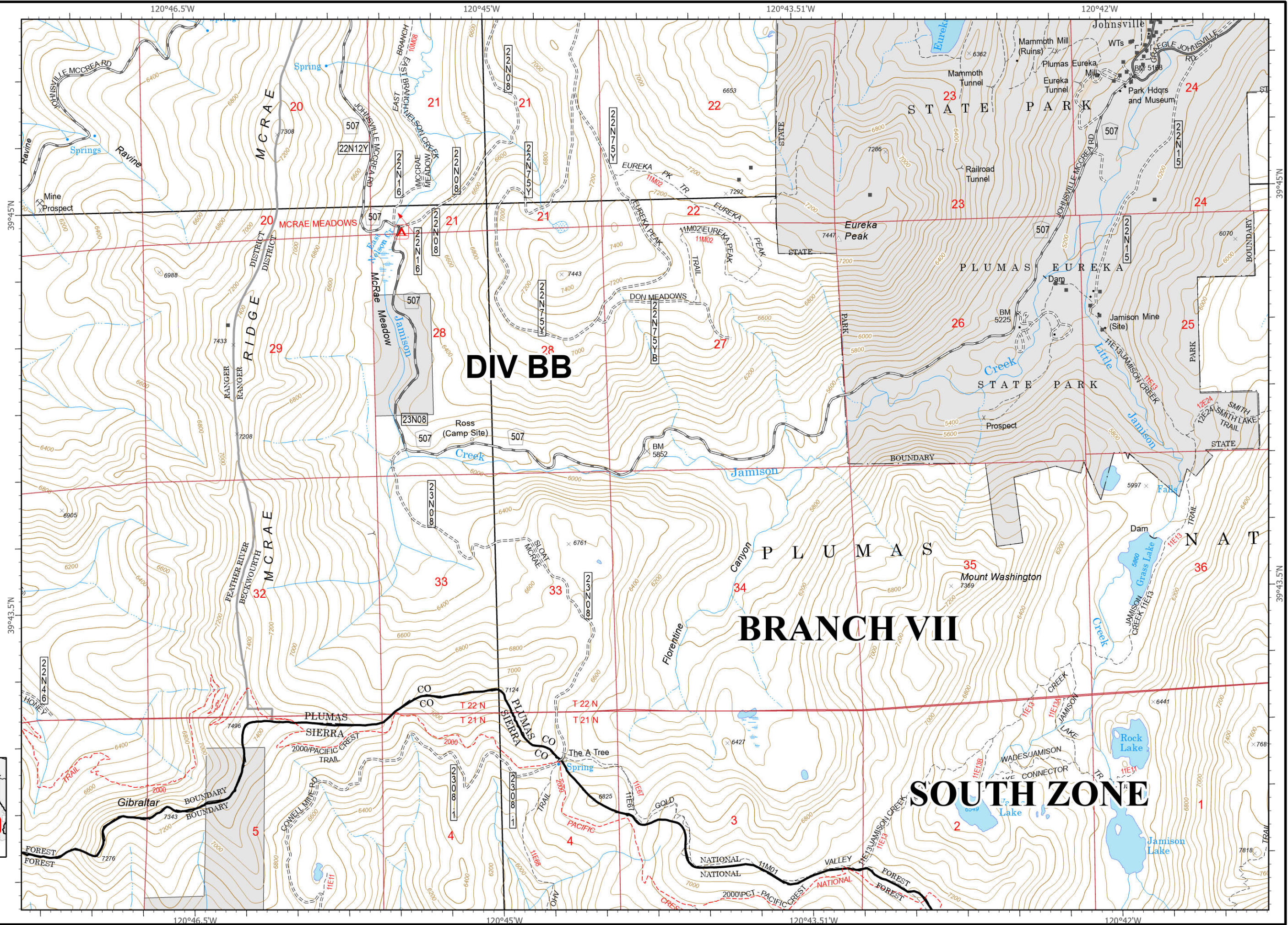
■ Building Footprint



IAP Map Pack

North Complex
CA-PNF-001308
September 12, 2020
North Zone
Index Page: H11

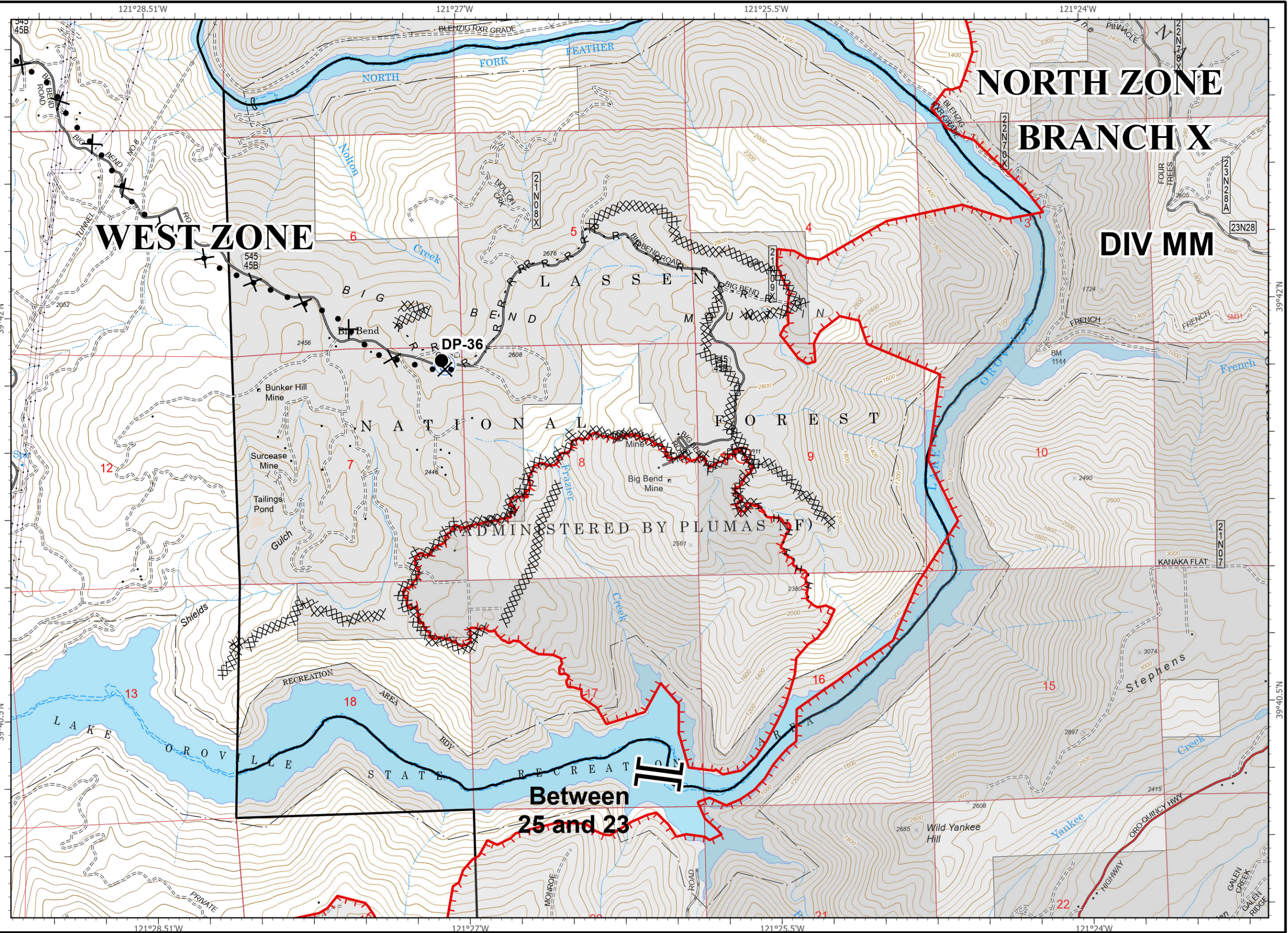
■ Building Footprint



IAP Map Pack

North Complex
 CA-PNF-001308
 September 12, 2020
 North Zone
 Index Page: 14

- Drop Point
- ⊘ Cell Coverage
- ⊘ Spot Fire
- ⊘ Staging Area
- || Branch Break
- Uncontrolled Fire Edge
- ⊘ Completed Dozer Line
- H Completed Hand Line
- R Road as Completed Line
- ⊘ Proposed Dozer Line

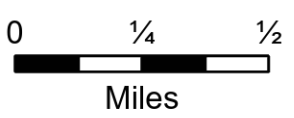
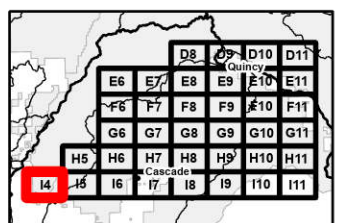


NORTH ZONE
BRANCH X

WEST ZONE

DIV MM

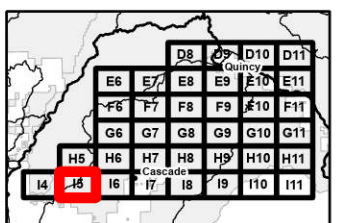
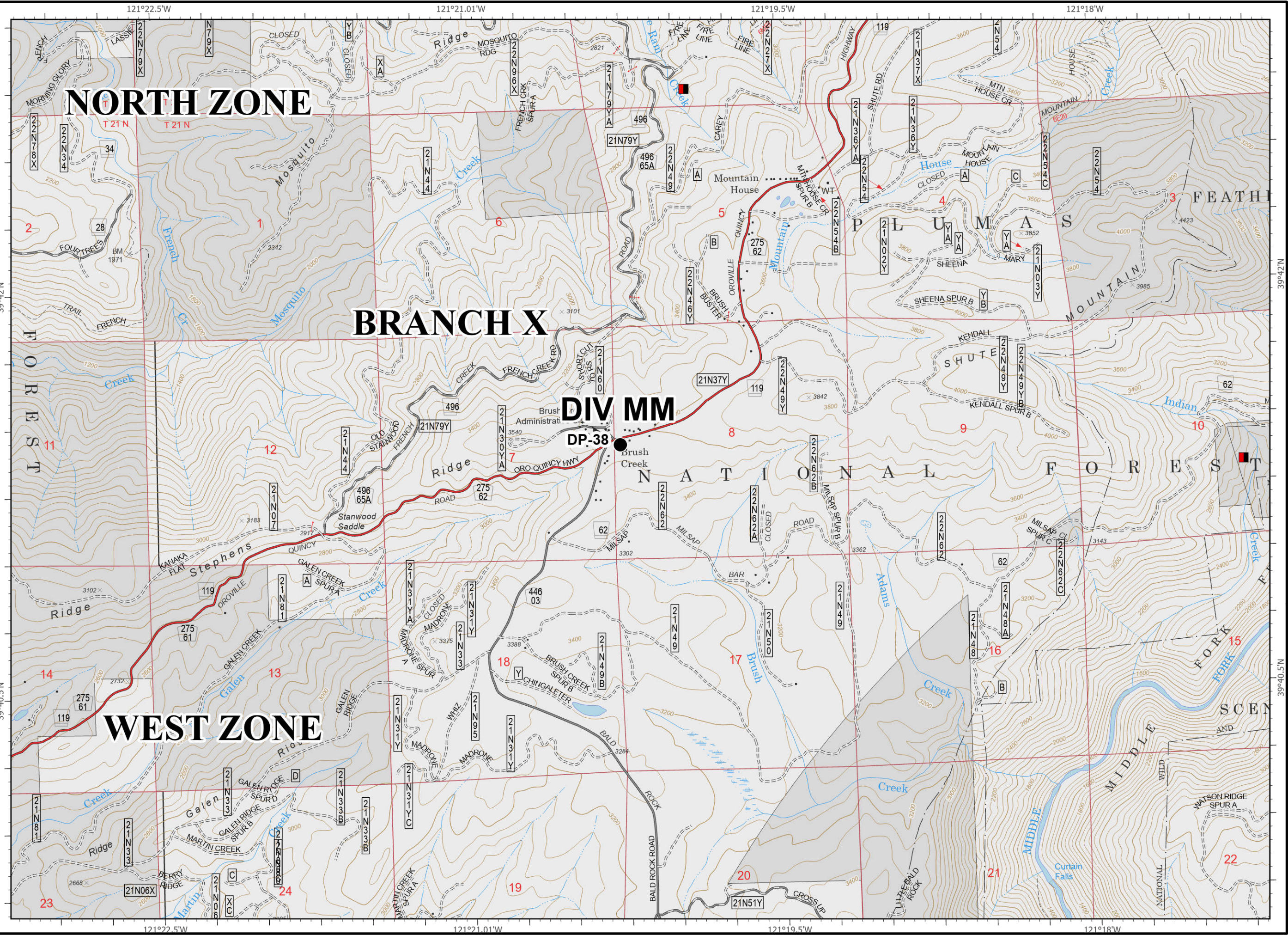
Between 25 and 23



IAP Map Pack

North Complex
CA-PNF-001308
September 12, 2020
North Zone
Index Page: 15

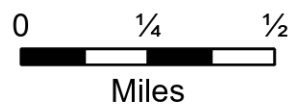
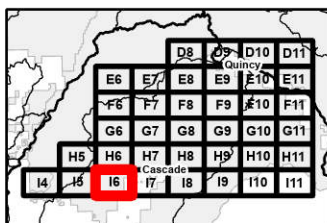
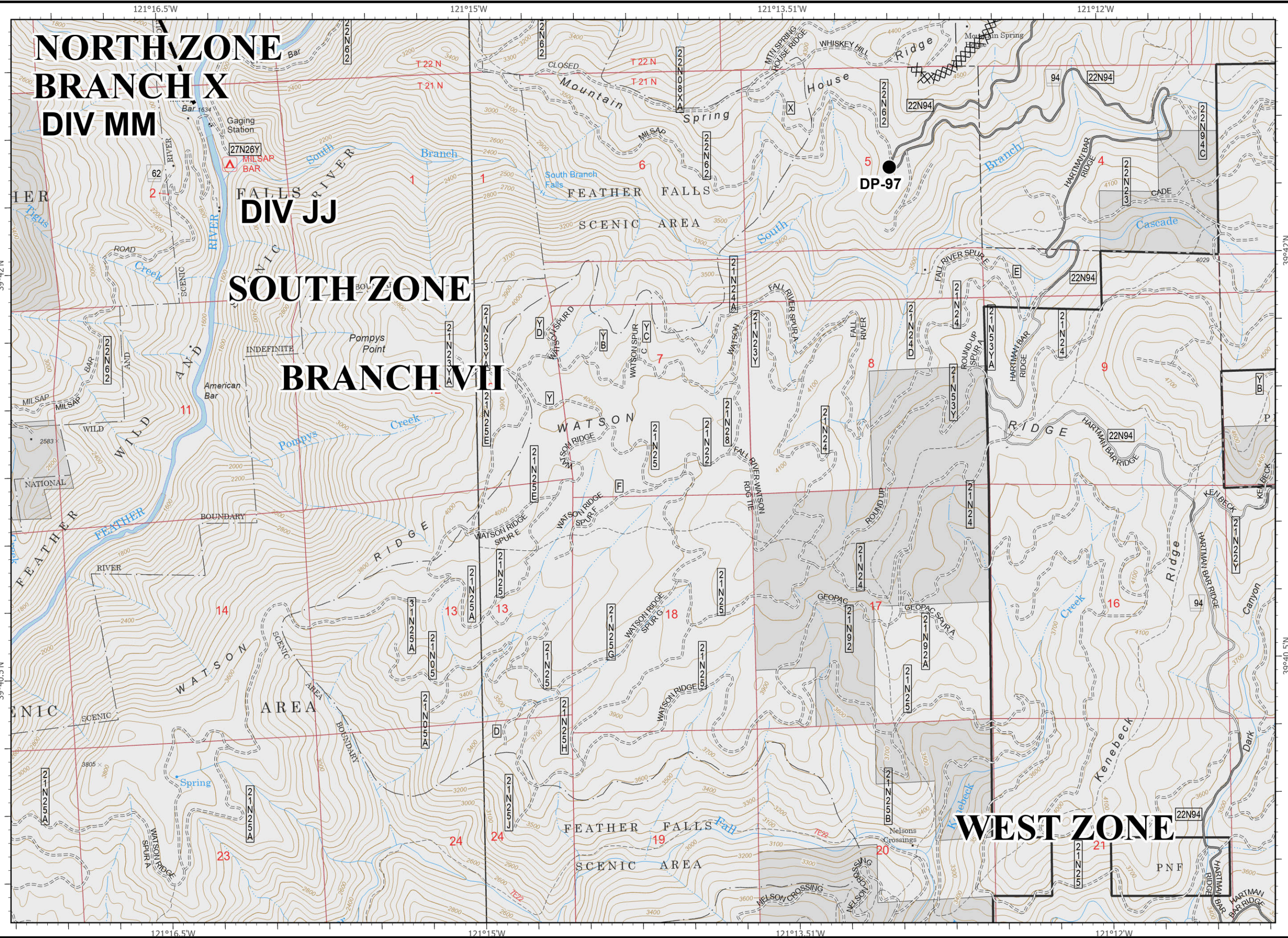
- Drop Point
- Mandatory Exclusion Area



IAP Map Pack

North Complex
CA-PNF-001308
September 12, 2020
North Zone
Index Page: 16

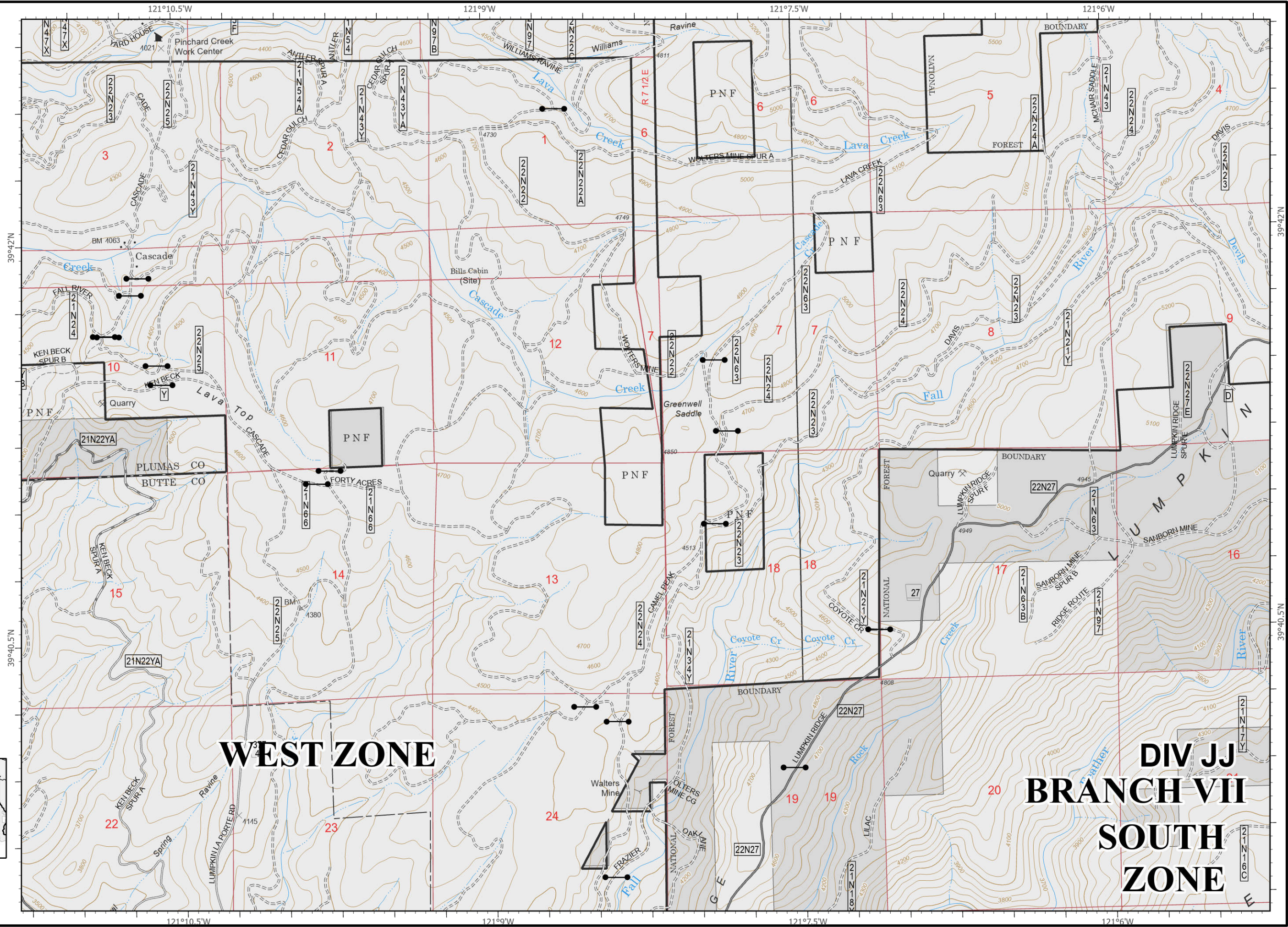
- Drop Point
- XXX Completed Dozer Line
- Planned Fire Line



IAP Map Pack

North Complex
CA-PNF-001308
September 12, 2020
North Zone
Index Page: 17

● SPI Gate



WEST ZONE

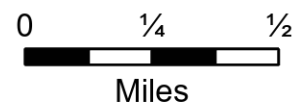
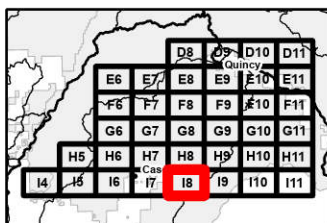
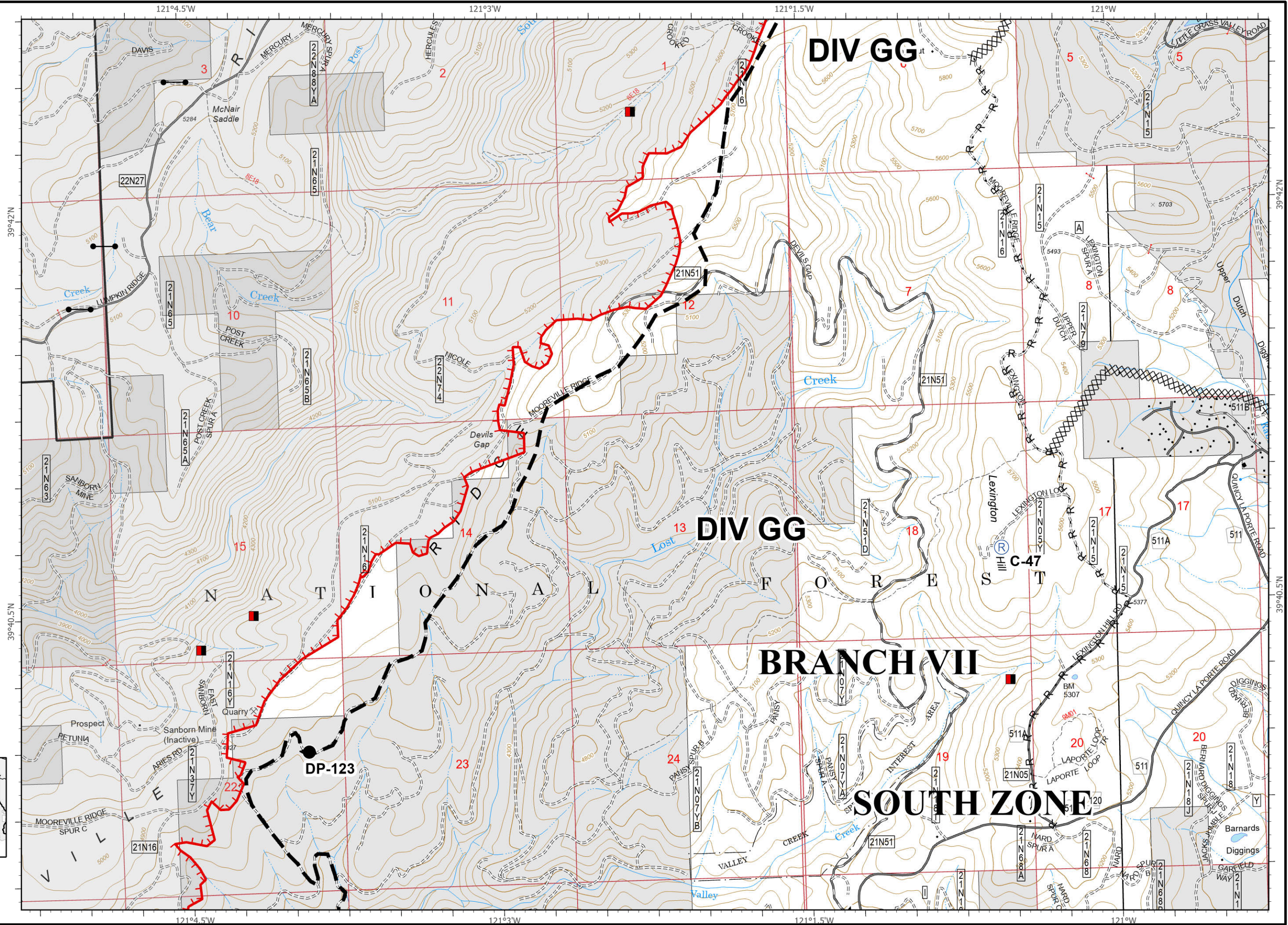
DIV JJ BRANCH VII SOUTH ZONE

IAP Map Pack

North Complex
CA-PNF-001308
September 12, 2020
North Zone

Index Page: 18

- Drop Point
- Ⓡ Repeater
- Uncontrolled Fire Edge
- ××× Completed Dozer Line
- R Road as Completed Line
- Planned Fire Line
- Mandatory Exclusion Area
- SPI Gate

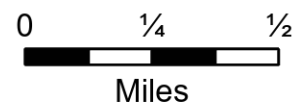
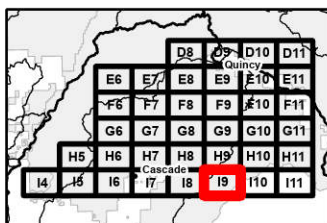
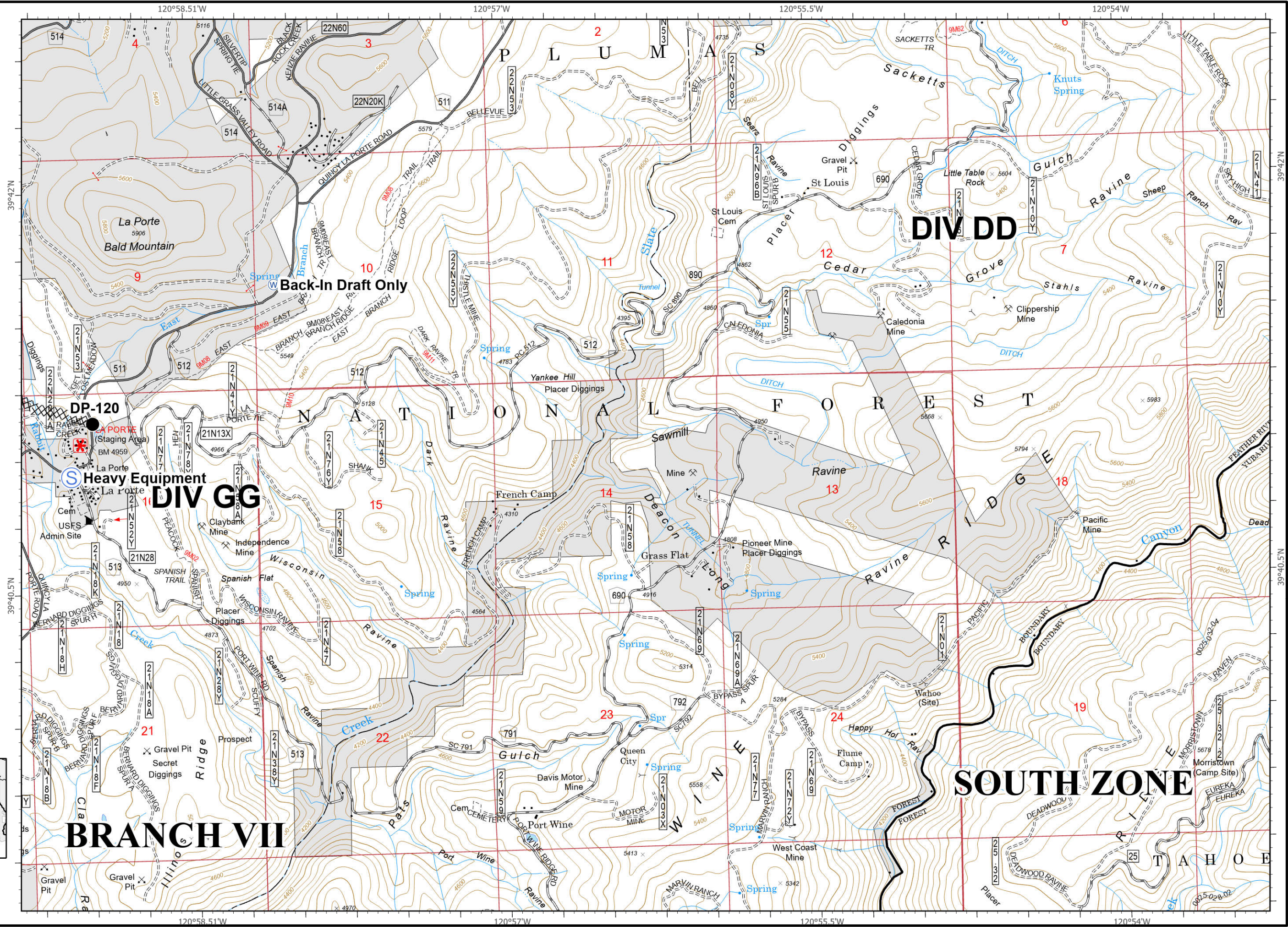


IAP Map Pack

North Complex
CA-PNF-001308
September 12, 2020
North Zone

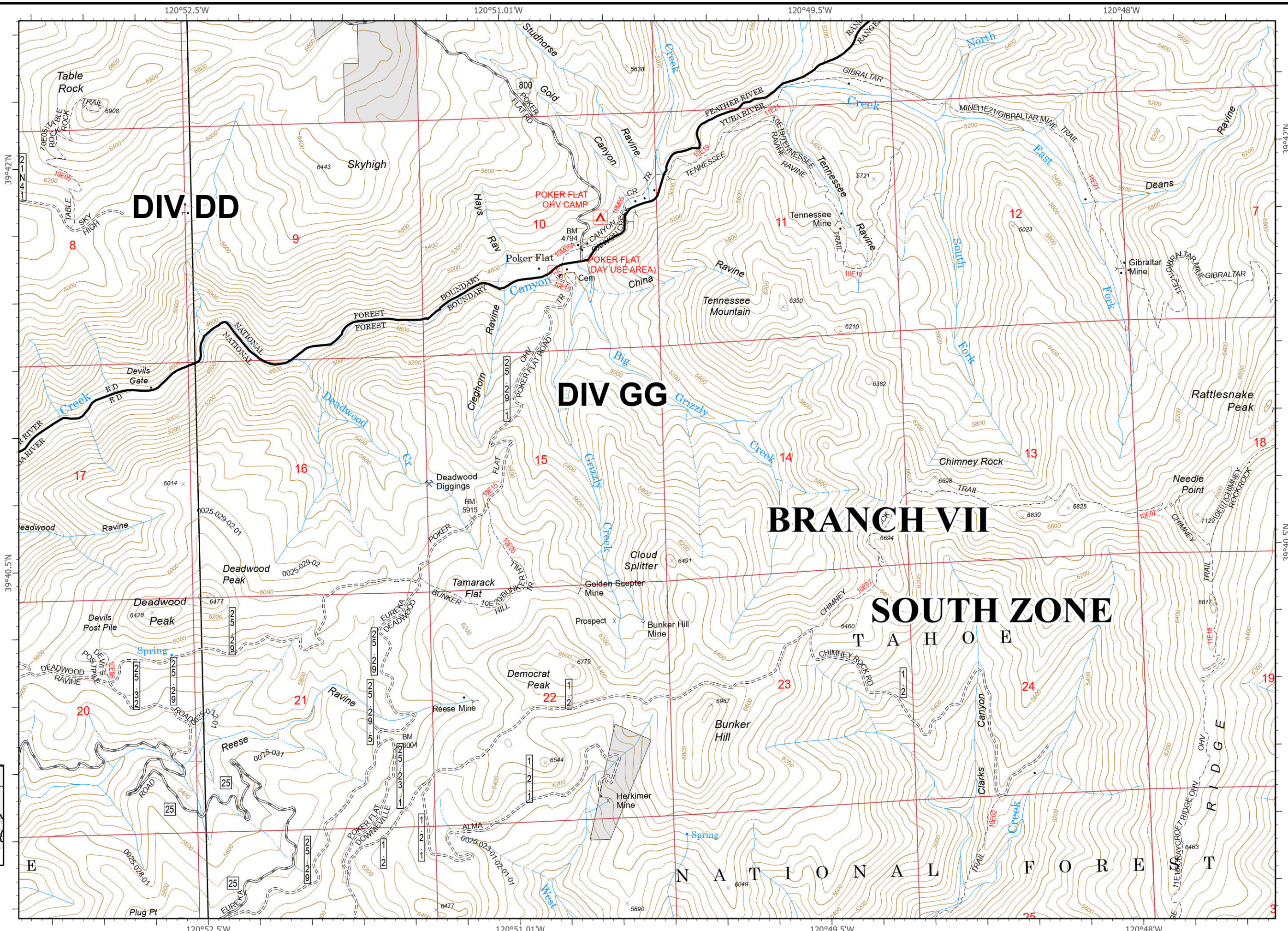
Index Page: 19

- Drop Point
- Ⓢ Staging Area
- Ⓜ Water Source
- ⌘⌘ Completed Dozer Line



IAP Map Pack

North Complex
CA-PNF-001308
September 12, 2020
North Zone
Index Page: I10

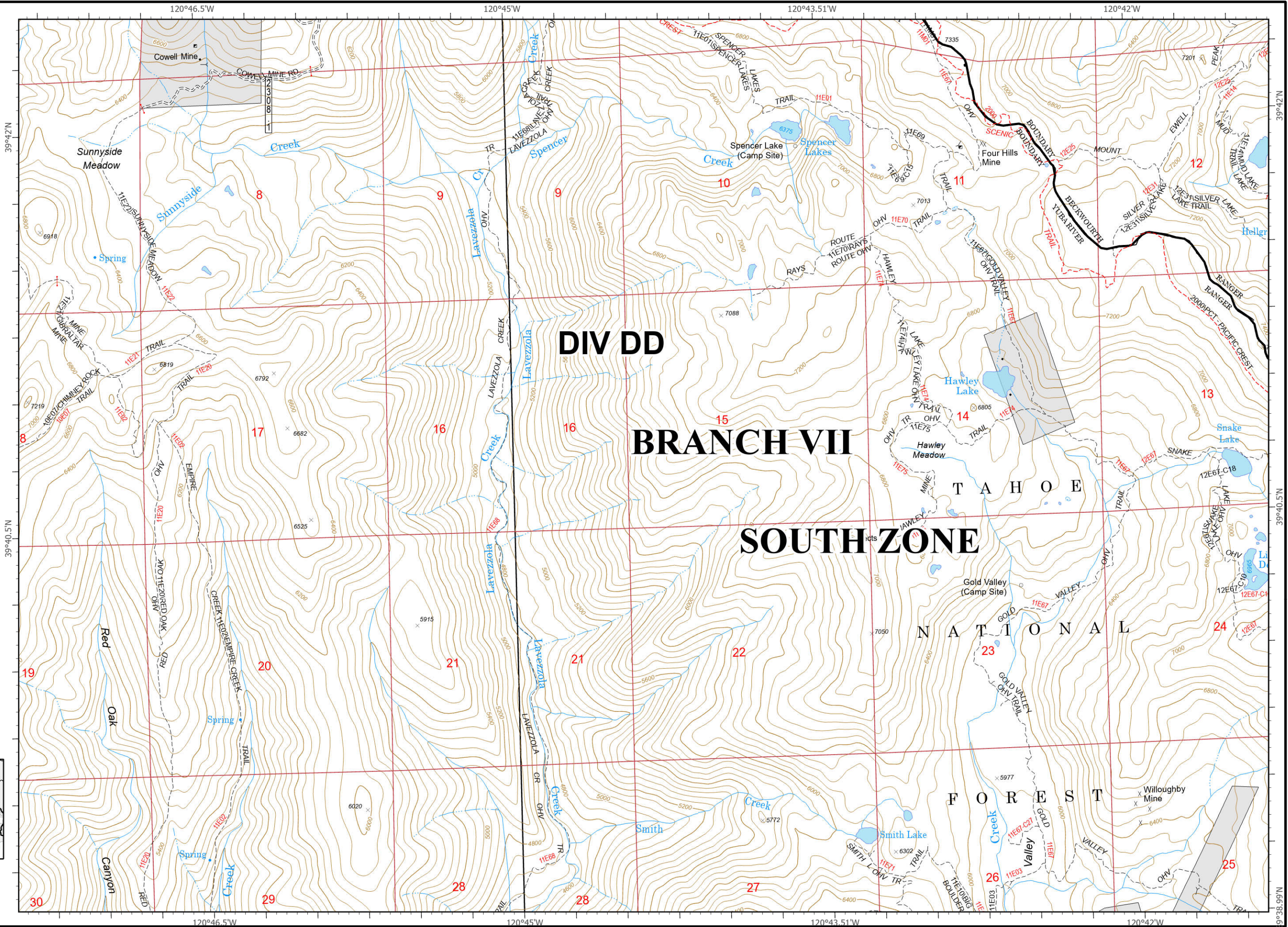


D8	D9	D10	D11				
E6	E7	E8	E9	E10	E11		
F6	F7	F8	F9	F10	F11		
G6	G7	G8	G9	G10	G11		
H5	H6	H7	H8	H9	H10	H11	
I4	I5	I6	I7	I8	I9	I10	I11



IAP Map Pack

North Complex
CA-PNF-001308
September 12, 2020
North Zone
Index Page: I11



DIV DD

BRANCH VII

TAHOE SOUTH ZONE

NATIONAL FOREST

