

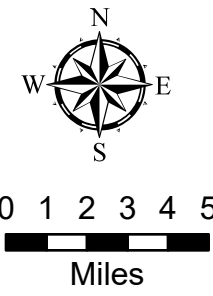
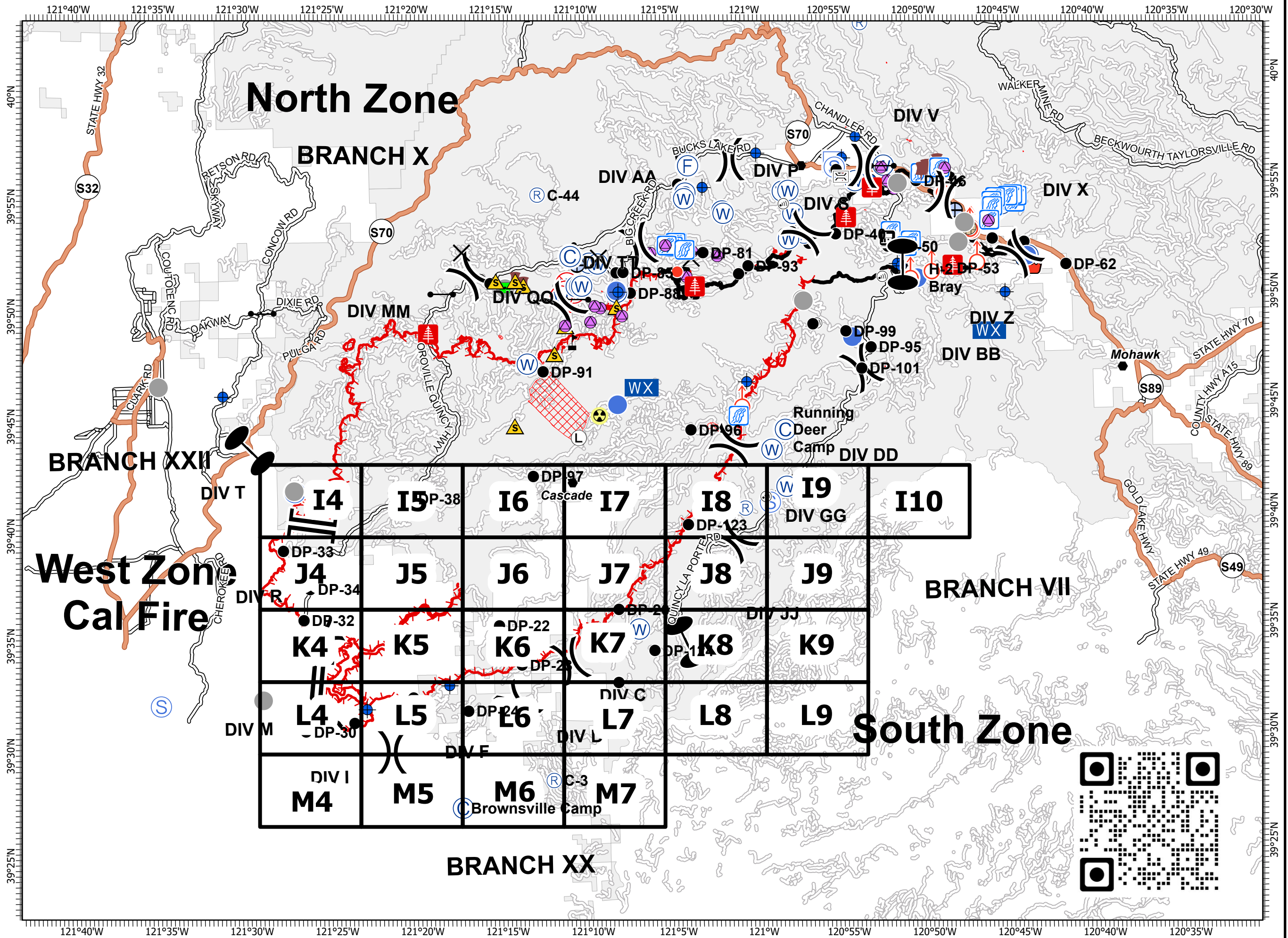
# IAP Map Pack

## South Zone Index

North Complex  
CA-PNF-001308  
September 13, 2020



- © Camp
- Drop Point
- Helispot
- Ⓡ Repeater
- Ⓢ Staging Area
- Zone Break
- ⌋ Division Break
- ⌋ Branch Break
- Uncontrolled Fire Edge
- Contained Line
- ▣ Mandatory Exclusion Areas



# IAP Map Pack

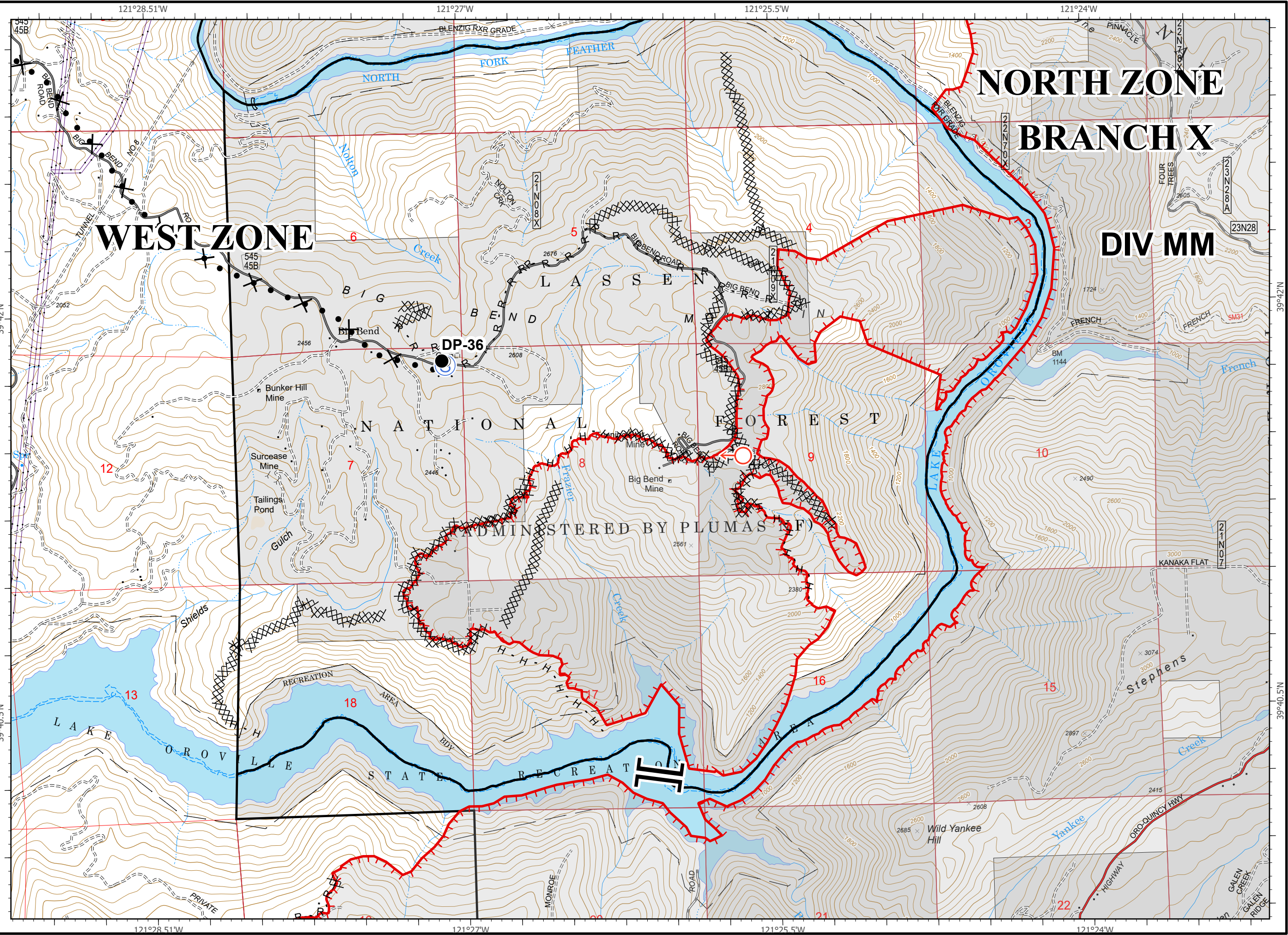
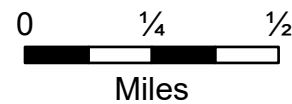
North Complex  
CA-PNF-001308  
September 13, 2020  
South Zone

Index Page: 14

- Drop Point
- ⊙ Cell Coverage
- Spot Fire
- Ⓢ Staging Area
- || Branch Break
- Uncontrolled Fire Edge
- ⊗ Completed Dozer Line
- H Completed Hand Line
- R Road as Completed Line
- ⊗ Proposed Dozer Line



Cascades									
I4	I5	I6	I7	I8	I9	I10			
J4	J5	J6	J7	J8	J9				
K4	K5	K6	K7	K8	K9				
L4	L5	L6	L7	L8	L9				
M4	M5	M6	M7						



## NORTH ZONE BRANCH X

## WEST ZONE

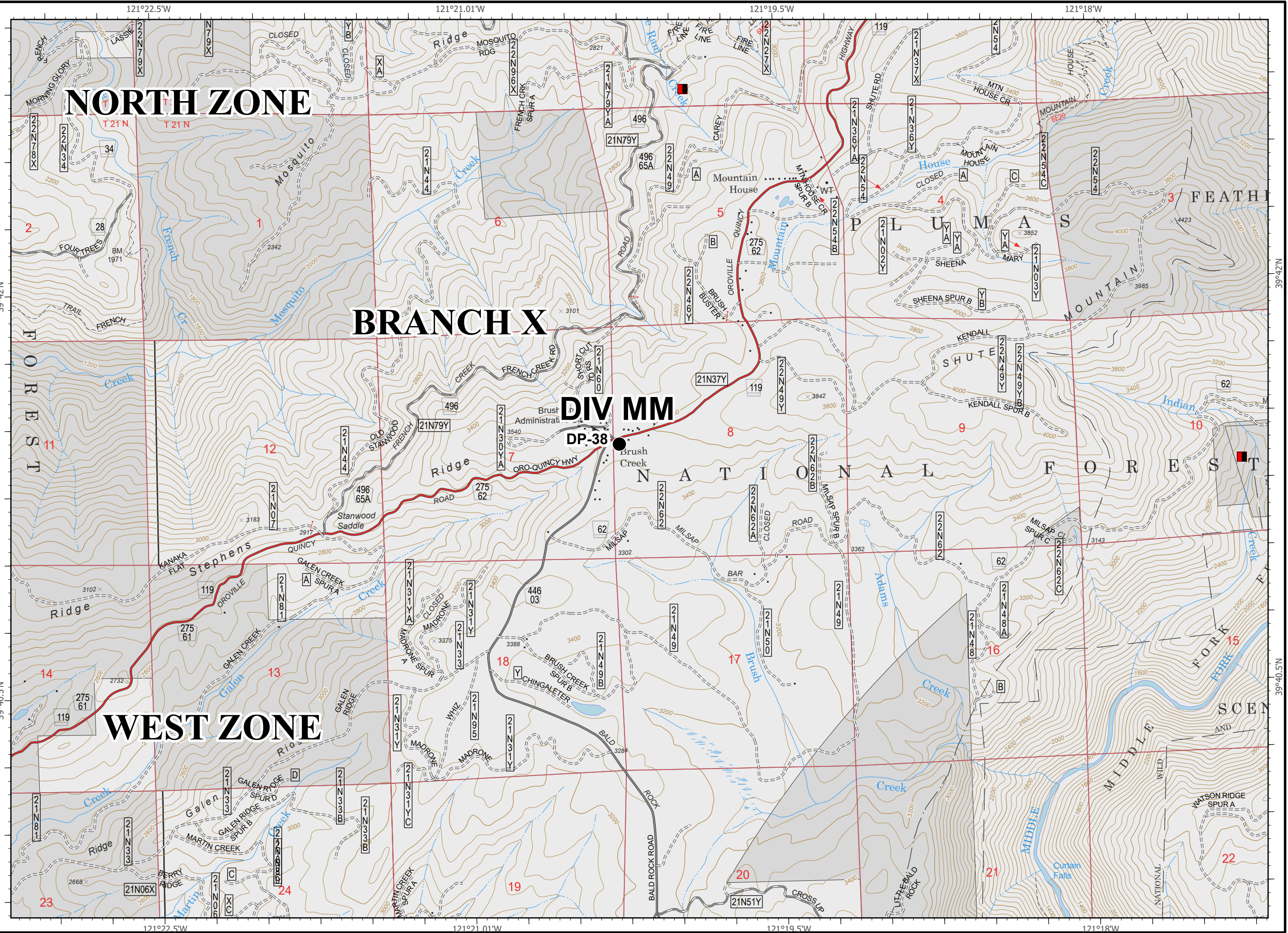
## DIV MM

ADMINISTERED BY PLUMAS NF

# IAP Map Pack

North Complex  
CA-PNF-001308  
September 13, 2020  
South Zone  
Index Page: 15

- Drop Point
- Mandatory Exclusion Area



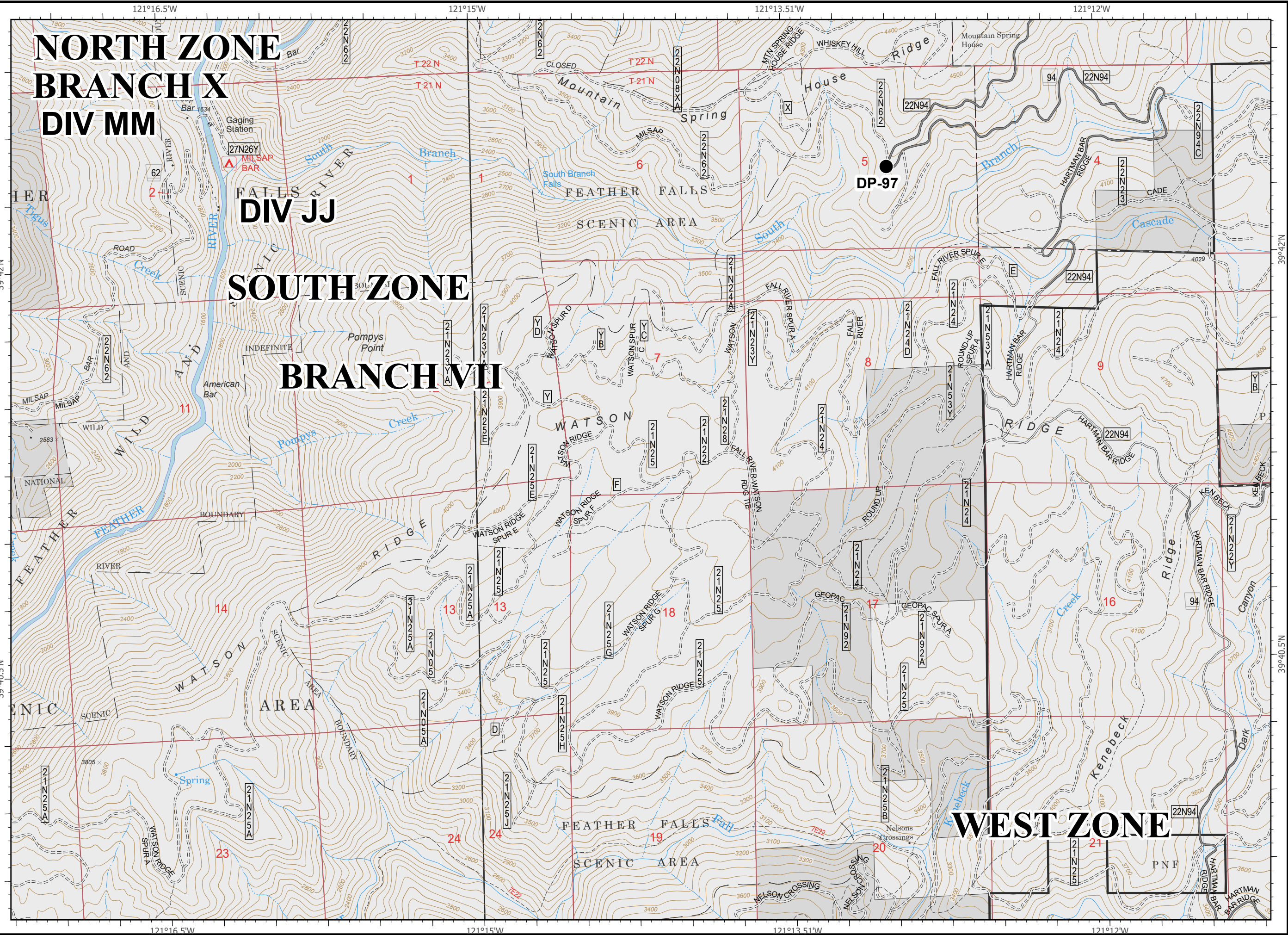
I4	I5	I6	I7	I8	I9	I10
J4	J5	J6	J7	J8	J9	
K4	K5	K6	K7	K8	K9	
L4	L5	L6	L7	L8	L9	
M4	M5	M6	M7			



# IAP Map Pack

North Complex  
CA-PNF-001308  
September 13, 2020  
South Zone  
Index Page: 16

● Drop Point



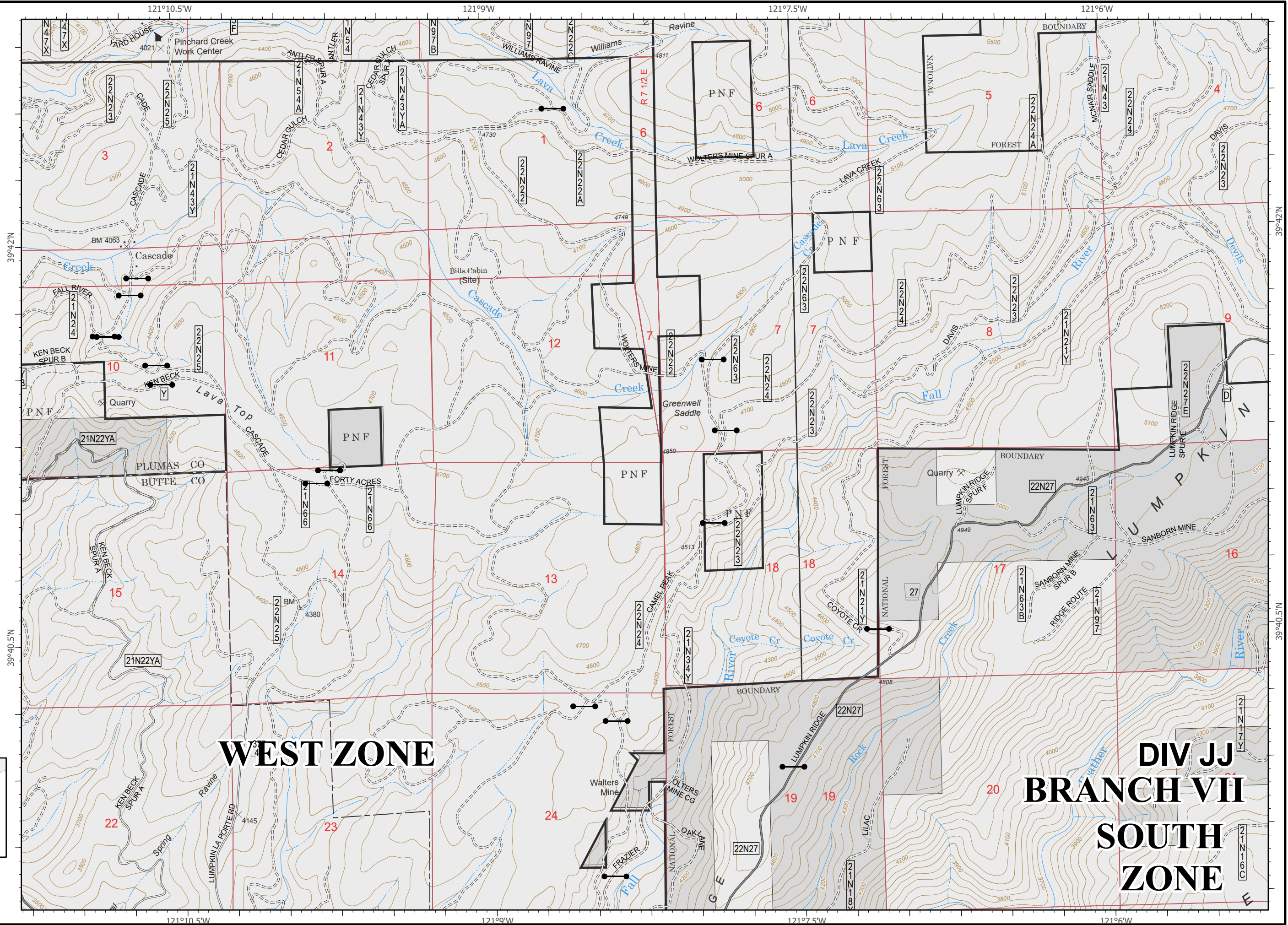
I4	I5	I6	I7	I8	I9	I10
J4	J5	J6	J7	J8	J9	
K4	K5	K6	K7	K8	K9	
L4	L5	L6	L7	L8	L9	
M4	M5	M6	M7			



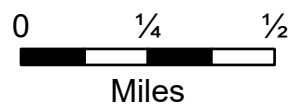
# IAP Map Pack

North Complex  
CA-PNF-001308  
September 13, 2020  
South Zone  
Index Page: 17

● SPI Gate



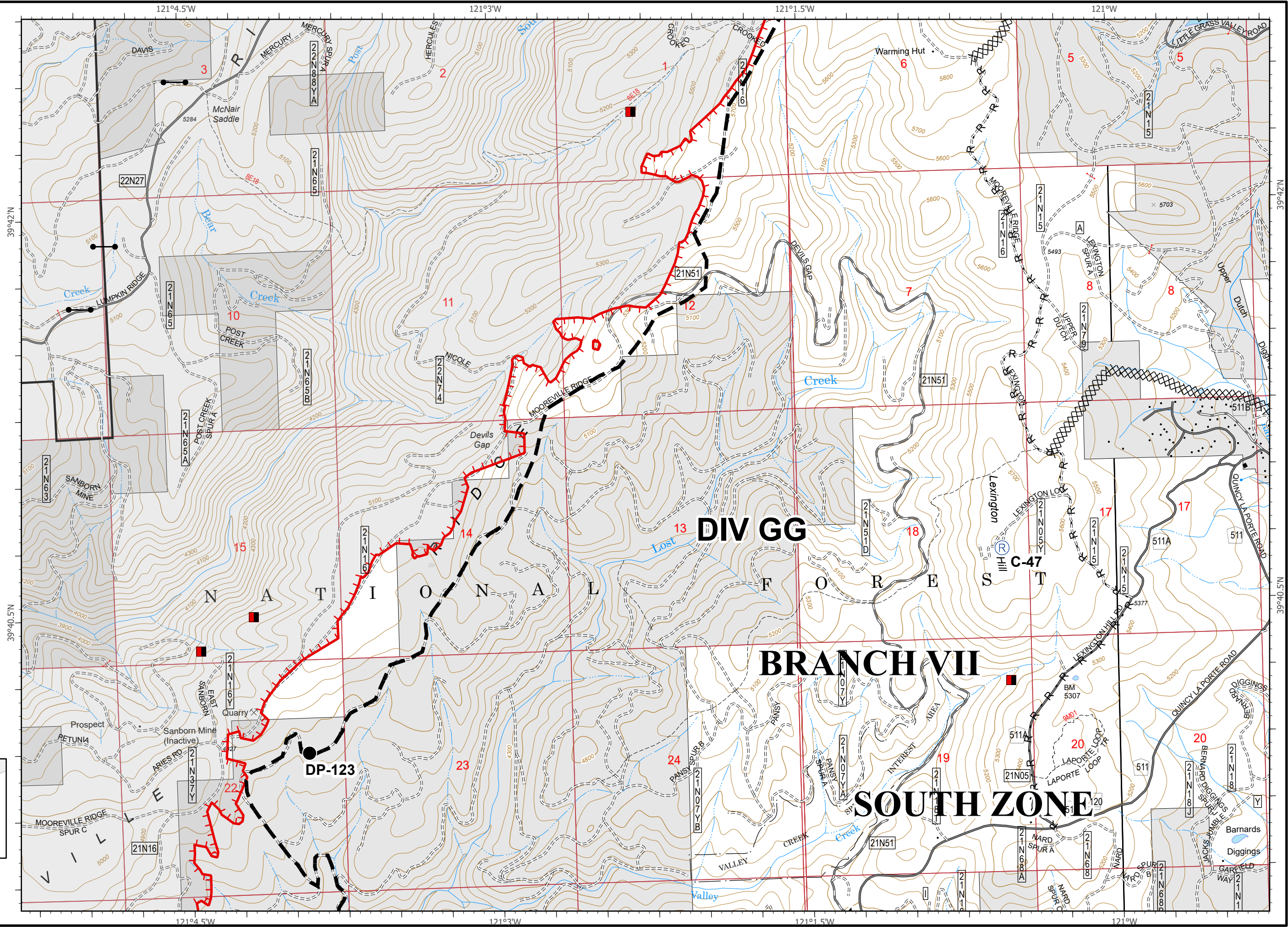
I4	I5	I6	I7	I8	I9	I10
J4	J5	J6	J7	J8	J9	
K4	K5	K6	K7	K8	K9	
L4	L5	L6	L7	L8	L9	
M4	M5	M6	M7			



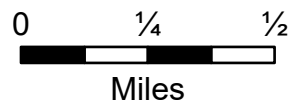
# IAP Map Pack

North Complex  
CA-PNF-001308  
September 13, 2020  
South Zone  
Index Page: 18

- Drop Point
- ⊙ Cell Coverage
- Ⓡ Repeater
- Uncontrolled Fire Edge
- XX Completed Dozer Line
- R Road as Completed Line
- Planned Fire Line
- Mandatory Exclusion Area
- SPI Gate



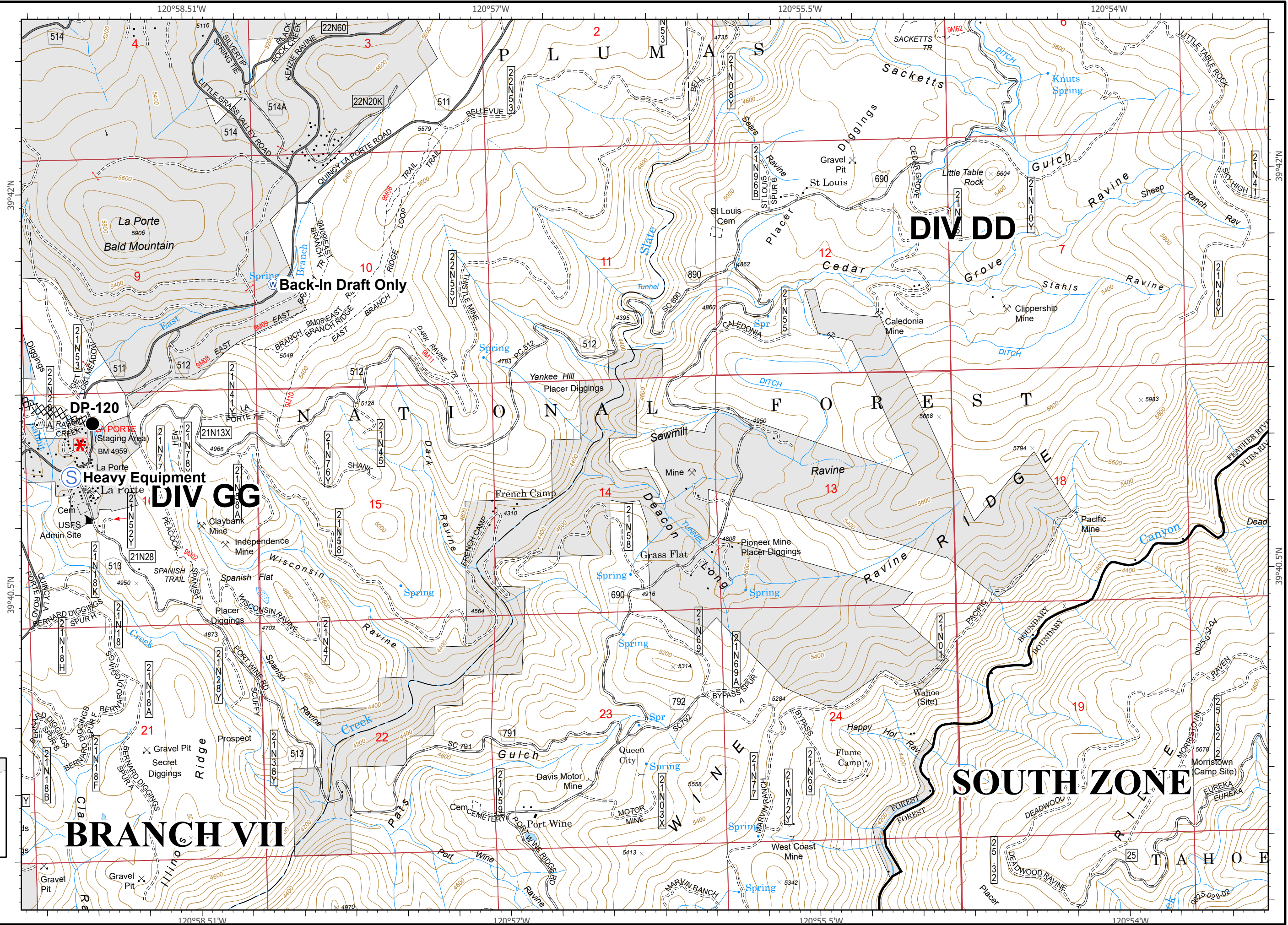
I4	I5	I6	I7	<b>I8</b>	I9	I10
J4	J5	J6	J7	J8	J9	
K4	K5	K6	K7	K8	K9	
L4	L5	L6	L7	L8	L9	
M4	M5	M6	M7			



# IAP Map Pack

North Complex  
CA-PNF-001308  
September 13, 2020  
South Zone  
Index Page: 19

- Drop Point
- ⊙ Cell Coverage
- Ⓢ Staging Area
- Ⓜ Water Source
- ⓧⓧ Completed Dozer Line

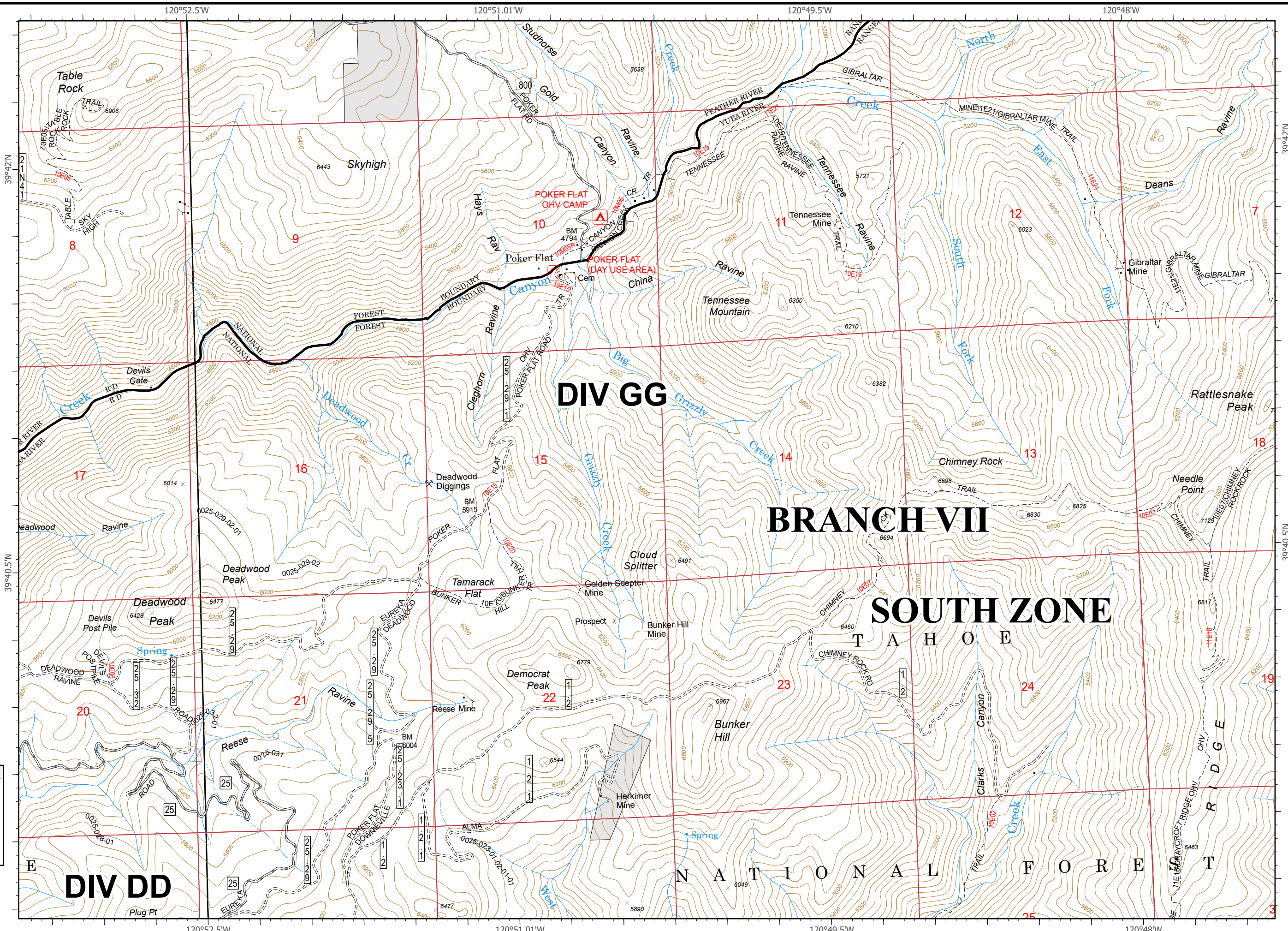


Cascades									
I4	I5	I6	I7	I8	I9	I10			
J4	J5	J6	J7	J8	J9				
K4	K5	K6	K7	K8	K9				
L4	L5	L6	L7	L8	L9				
M4	M5	M6	M7						



# IAP Map Pack

North Complex  
CA-PNF-001308  
September 13, 2020  
South Zone  
Index Page: I10



I4	I5	I6	I7	I8	I9	<b>I10</b>
J4	J5	J6	J7	J8	J9	
K4	K5	K6	K7	K8	K9	
L4	L5	L6	L7	L8	L9	
M4	M5	M6	M7			

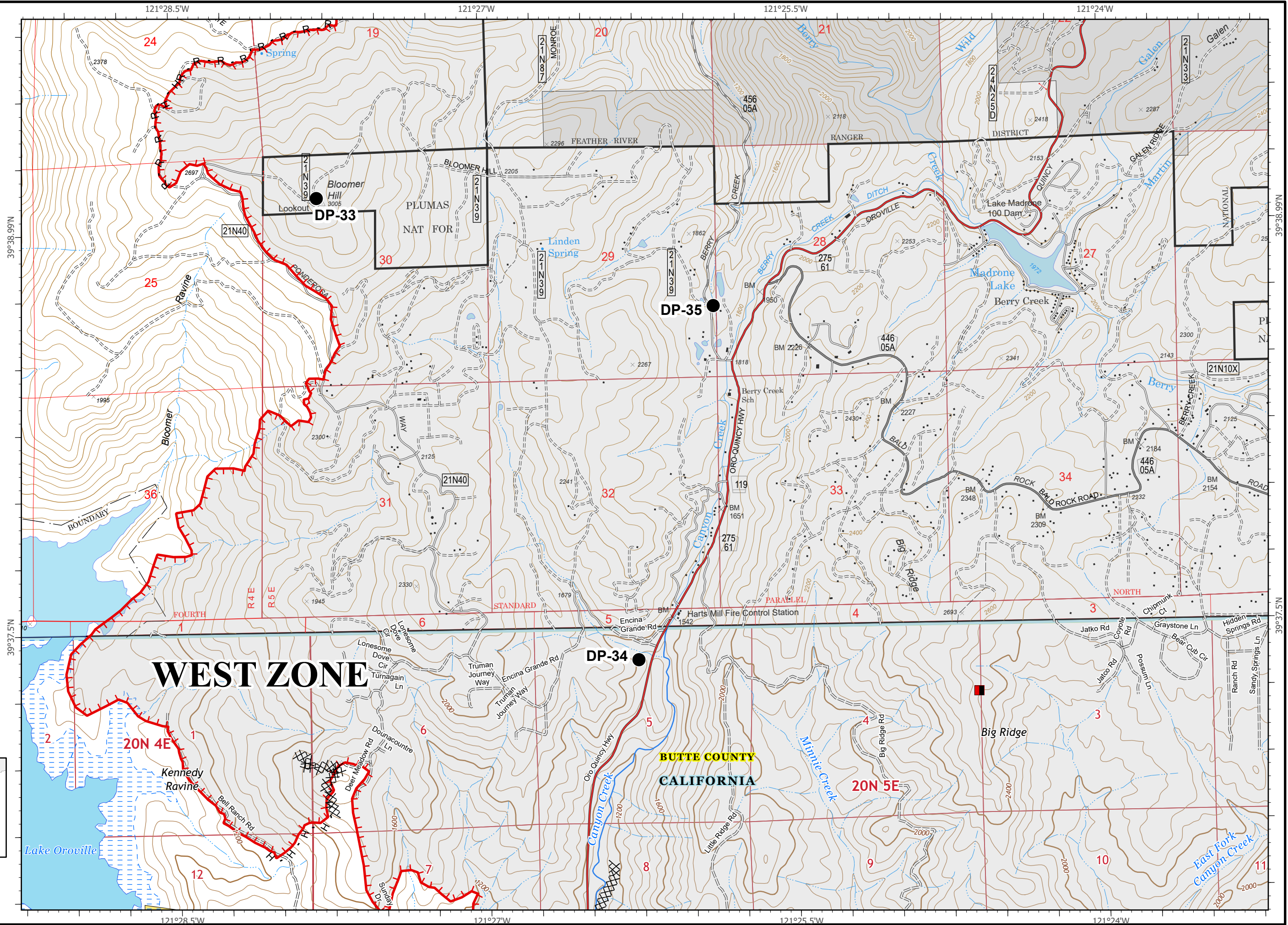




# IAP Map Pack

North Complex  
CA-PNF-001308  
September 13, 2020  
South Zone  
Index Page: J4

- Drop Point
- Uncontrolled Fire Edge
- XX Completed Dozer Line
- H Completed Hand Line
- R Road as Completed Line
- Mandatory Exclusion Area





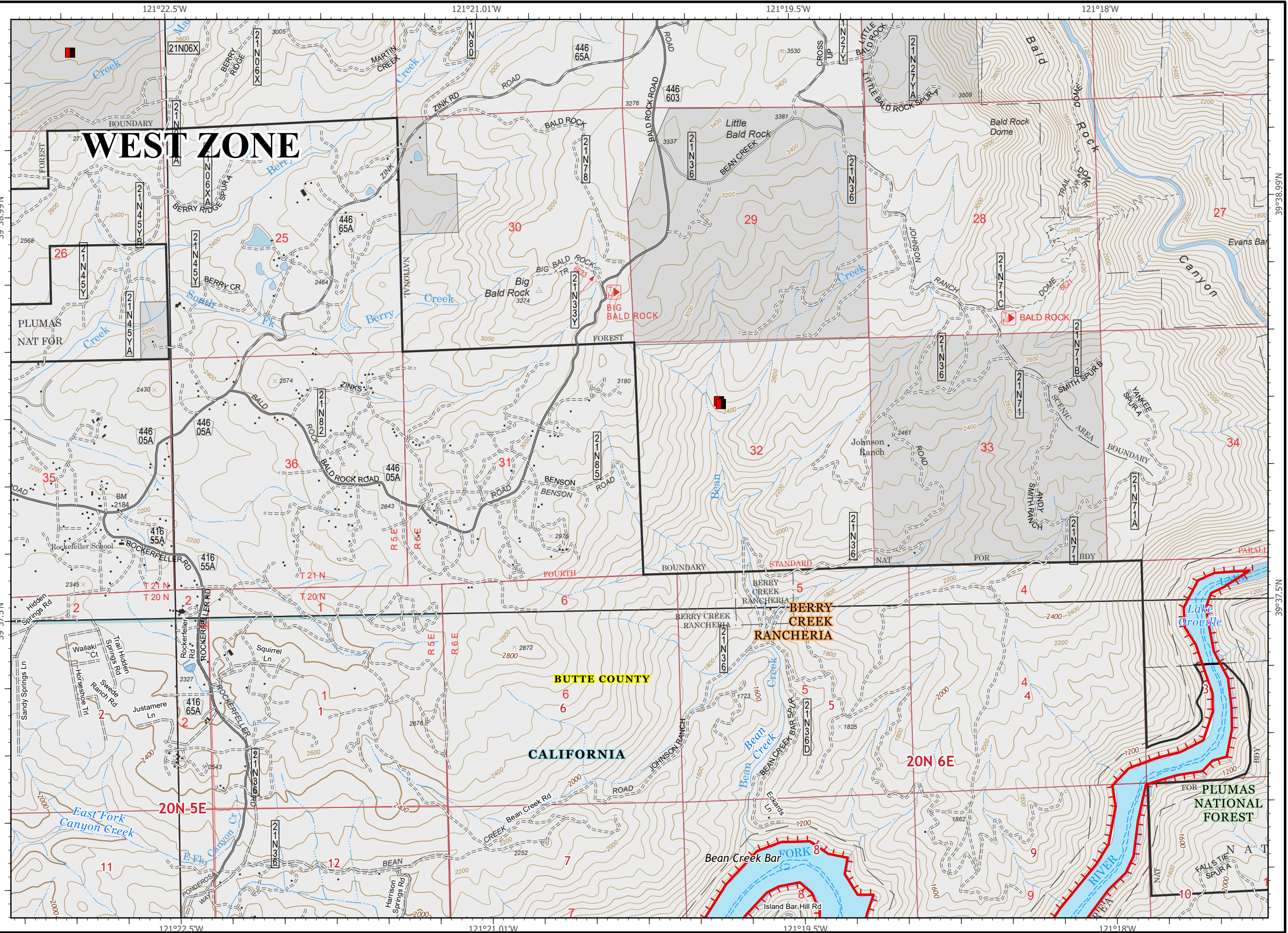
Cascade									
I4	I5	I6	I7	I8	I9	I10			
J4	J5	J6	J7	J8	J9				
K4	K5	K6	K7	K8	K9				
L4	L5	L6	L7	L8	L9				
M4	M5	M6	M7						



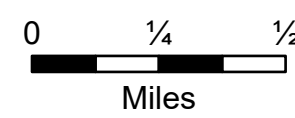
# IAP Map Pack

North Complex  
CA-PNF-001308  
September 13, 2020  
South Zone  
Index Page: J5

-  Uncontrolled Fire Edge
-  Mandatory Exclusion Area





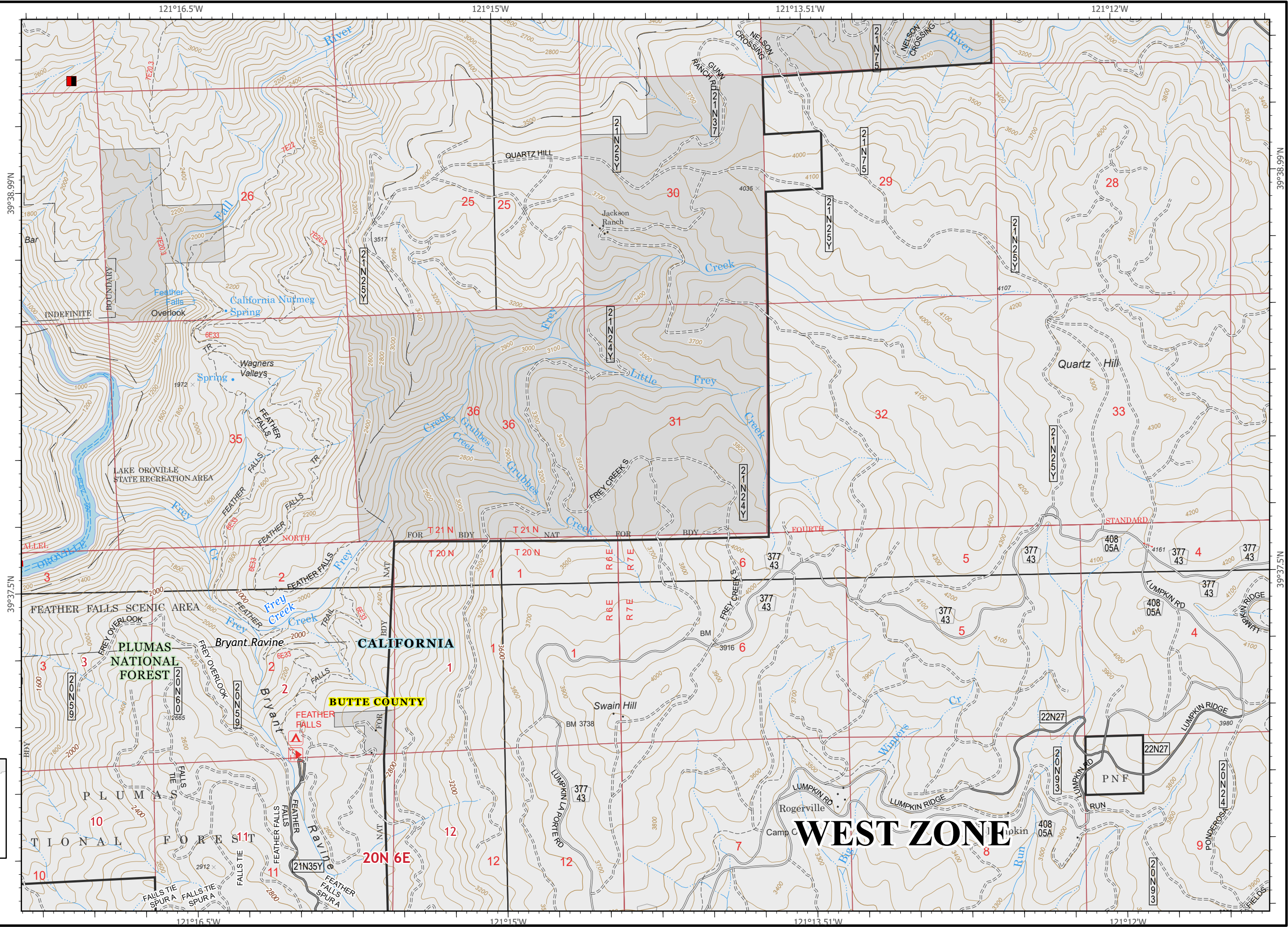
Cascades										
I4	I5	I6	I7	I8	I9	I10				
J4	J5	J6	J7	J8	J9					
K4	K5	K6	K7	K8	K9					
L4	L5	L6	L7	L8	L9					
M4	M5	M6	M7							



# IAP Map Pack

North Complex  
CA-PNF-001308  
September 13, 2020  
South Zone  
Index Page: J6

-  Uncontrolled Fire Edge
-  Mandatory Exclusion Area



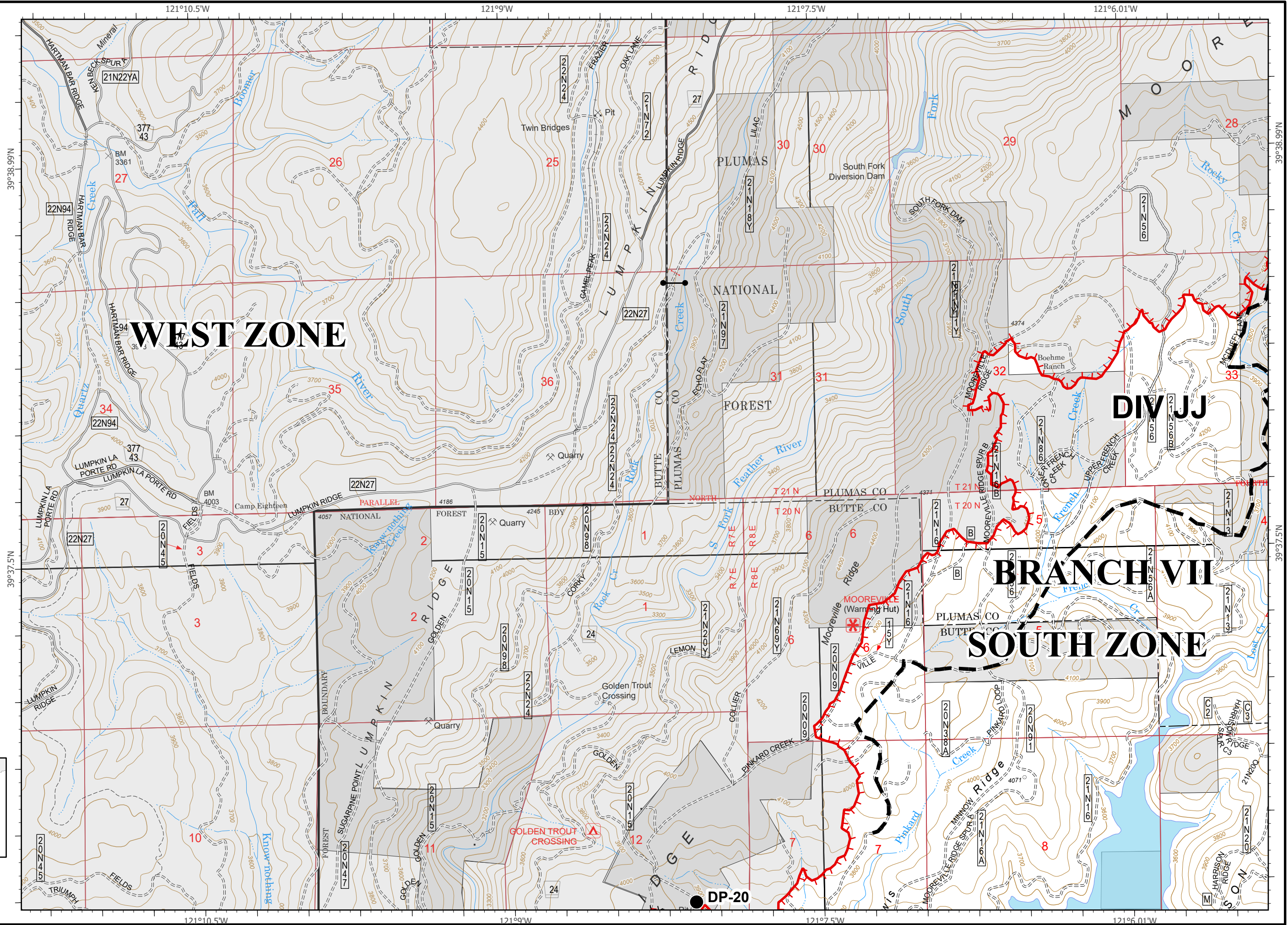
I4	I5	I6	I7	I8	I9	I10
J4	J5	J6	J7	J8	J9	
K4	K5	K6	K7	K8	K9	
L4	L5	L6	L7	L8	L9	
M4	M5	M6	M7			



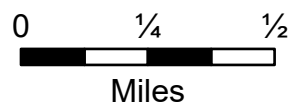
# IAP Map Pack

North Complex  
CA-PNF-001308  
September 13, 2020  
South Zone  
Index Page: J7

- Drop Point
- ▬ Uncontrolled Fire Edge
- ⊗⊗ Completed Dozer Line
- ▬ Planned Fire Line
- SPI Gate






Cascades										
I4	I5	I6	I7	I8	I9	I10				
J4	J5	J6	J7	J8	J9					
K4	K5	K6	K7	K8	K9					
L4	L5	L6	L7	L8	L9					
M4	M5	M6	M7							



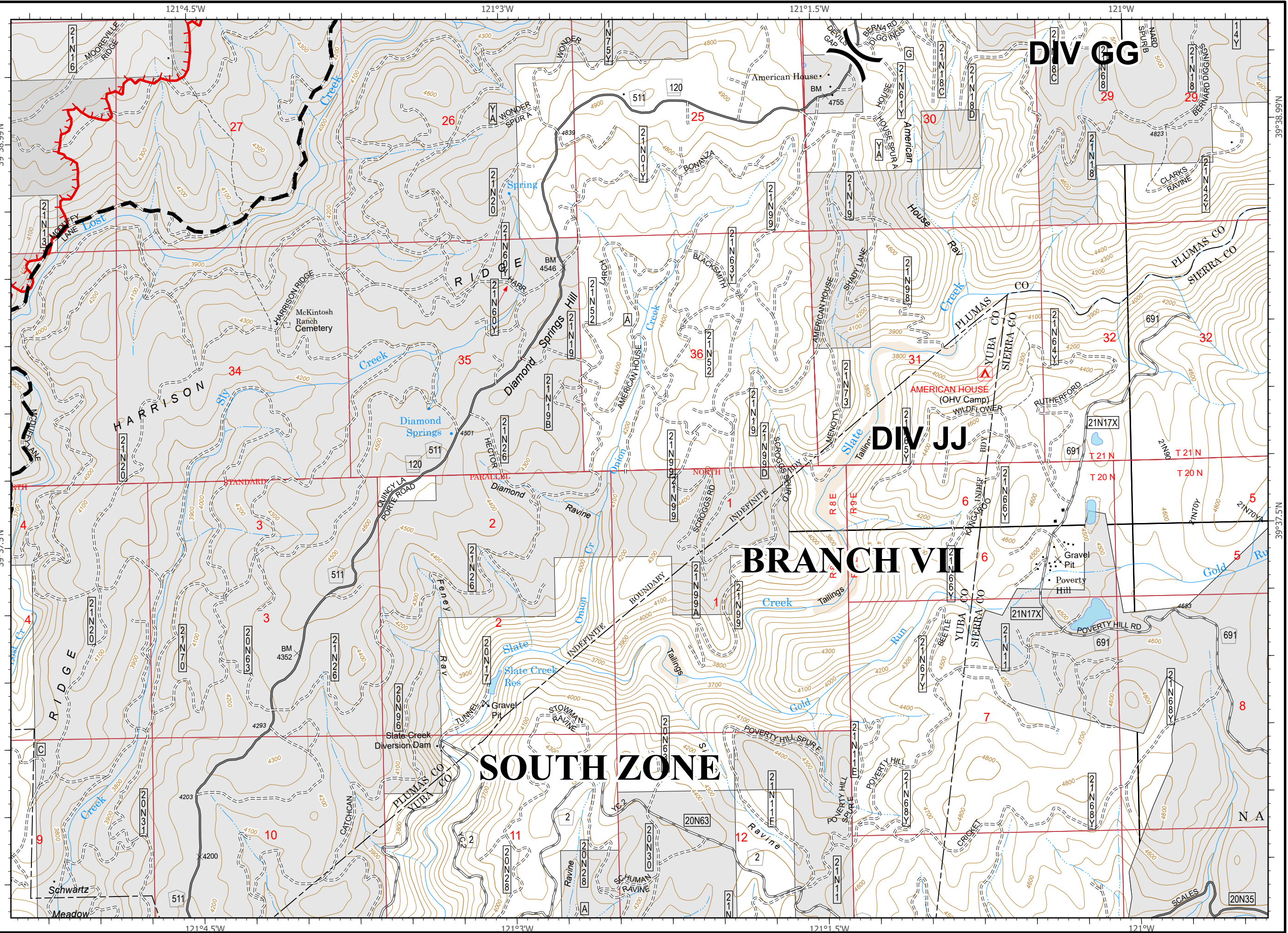
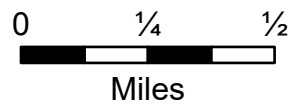
# IAP Map Pack

North Complex  
CA-PNF-001308  
September 13, 2020  
South Zone  
Index Page: J8

-  Division Break
-  Uncontrolled Fire Edge
-  Planned Fire Line



Cascades										
I4	I5	I6	I7	I8	I9	I10				
J4	J5	J6	J7	J8	J9					
K4	K5	K6	K7	K8	K9					
L4	L5	L6	L7	L8	L9					
M4	M5	M6	M7							



**DIV GG**

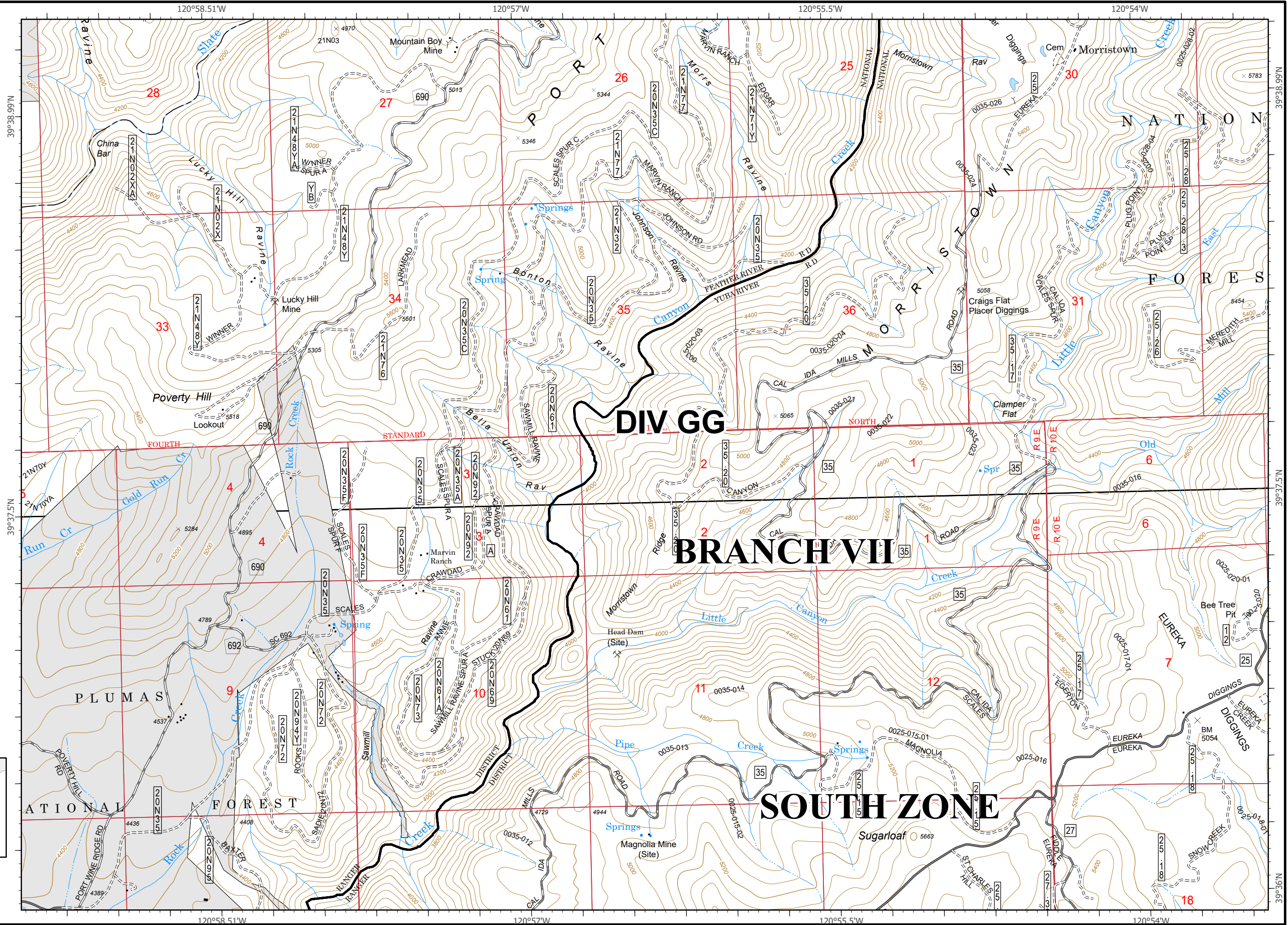
**DIV JJ**

**BRANCH VII**

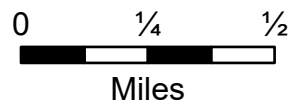
**SOUTH ZONE**

# IAP Map Pack

North Complex  
CA-PNF-001308  
September 13, 2020  
South Zone  
Index Page: J9



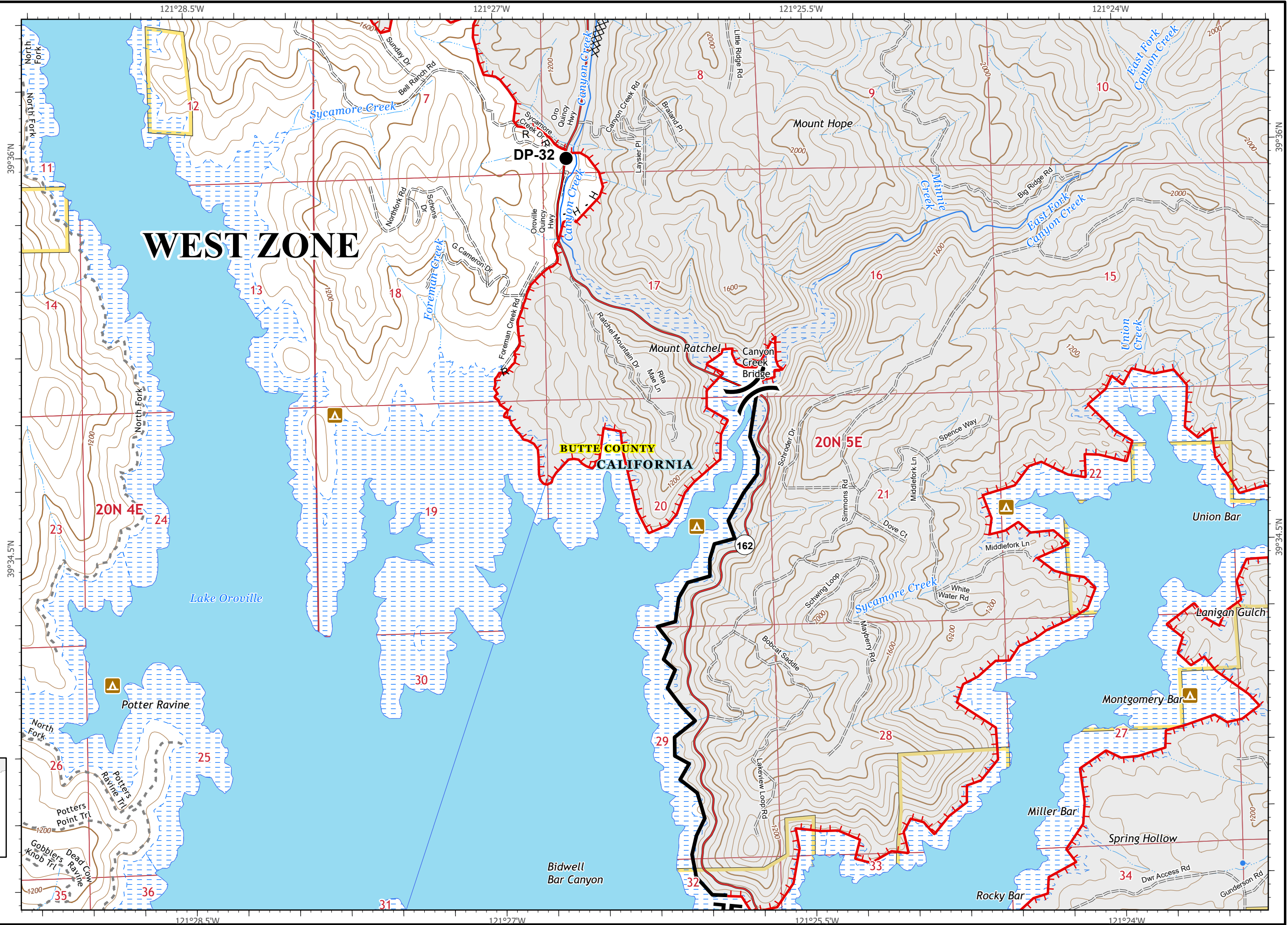
Cascades									
I4	I5	I6	I7	I8	I9	I10			
J4	J5	J6	J7	J8	J9	J10			
K4	K5	K6	K7	K8	K9				
L4	L5	L6	L7	L8	L9				
M4	M5	M6	M7						



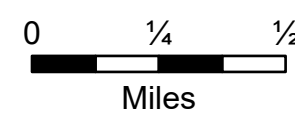
# IAP Map Pack

North Complex  
CA-PNF-001308  
September 13, 2020  
South Zone  
Index Page: K4

- Drop Point
- ) Division Break
- || Branch Break
- Uncontrolled Fire Edge
- Contained Line
- XX XX Completed Dozer Line
- H Completed Hand Line
- R Road as Completed Line






Cascades										
I4	I5	I6	I7	I8	I9	I10				
J4	J5	J6	J7	J8	J9					
K4	K5	K6	K7	K8	K9					
L4	L5	L6	L7	L8	L9					
M4	M5	M6	M7							

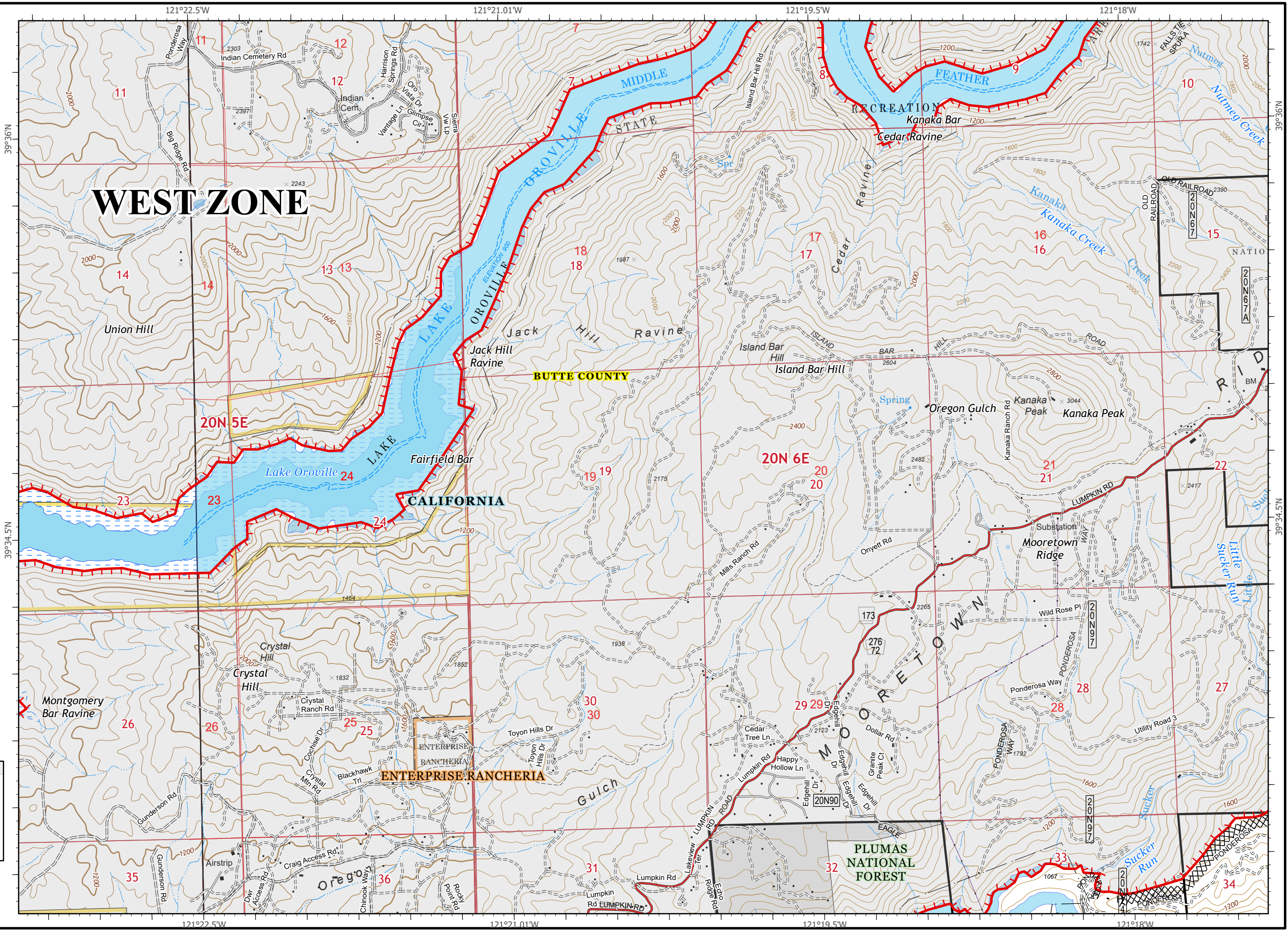


# IAP Map Pack

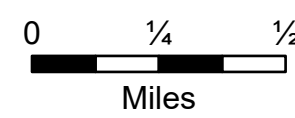
North Complex  
CA-PNF-001308  
September 13, 2020  
South Zone  
Index Page: K5

-  Uncontrolled Fire Edge
-  Completed Dozer Line
-  Completed Hand Line

## WEST ZONE



Cascades										
I4	I5	I6	I7	I8	I9	I10				
J4	J5	J6	J7	J8	J9					
K4	K5	K6	K7	K8	K9					
L4	L5	L6	L7	L8	L9					
M4	M5	M6	M7							



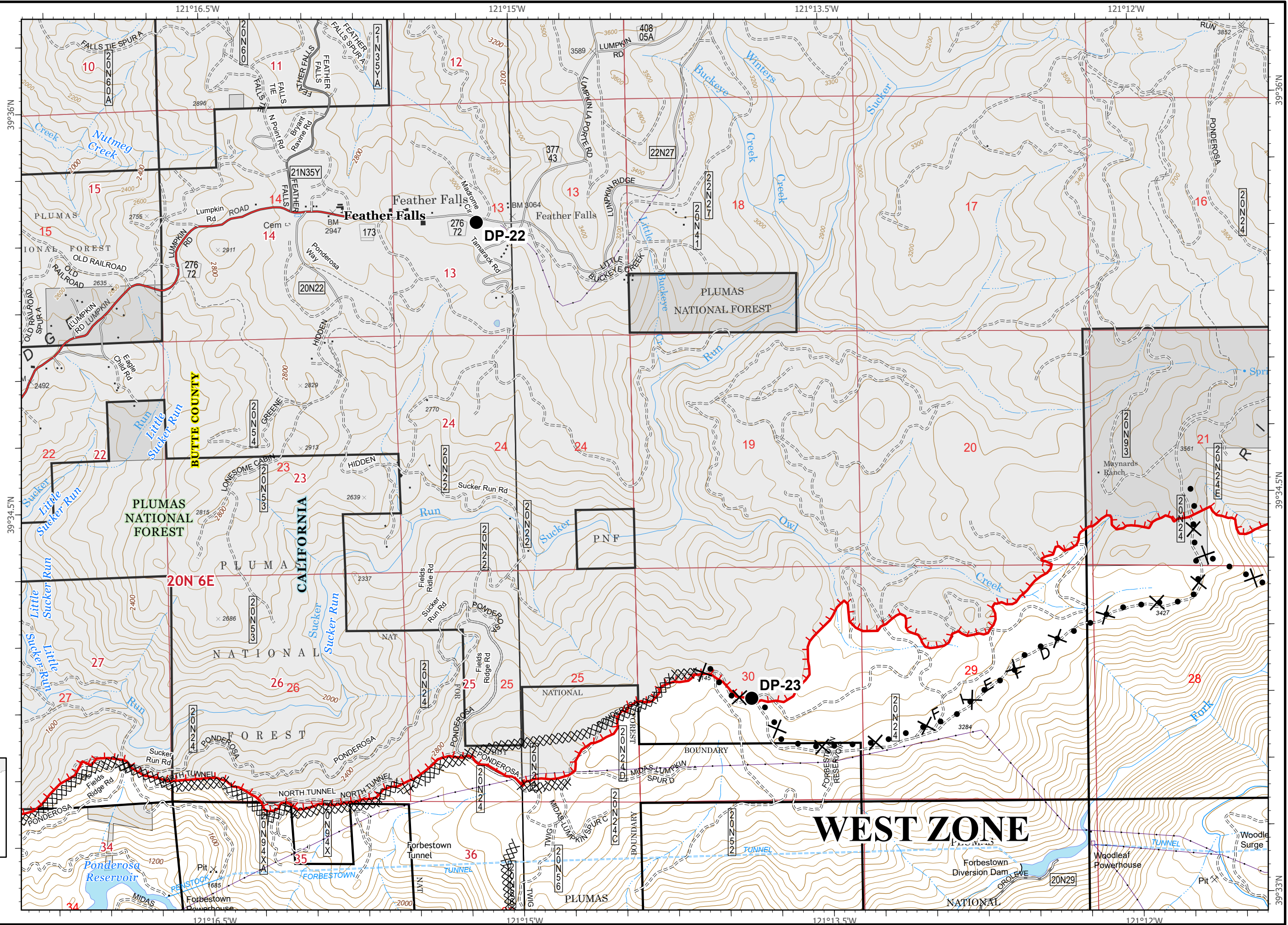


# IAP Map Pack

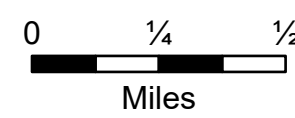
North Complex  
CA-PNF-001308  
September 13, 2020  
South Zone

Index Page: K6

- Drop Point
- Uncontrolled Fire Edge
- ⊗⊗ Completed Dozer Line
- ⊗ Proposed Dozer Line



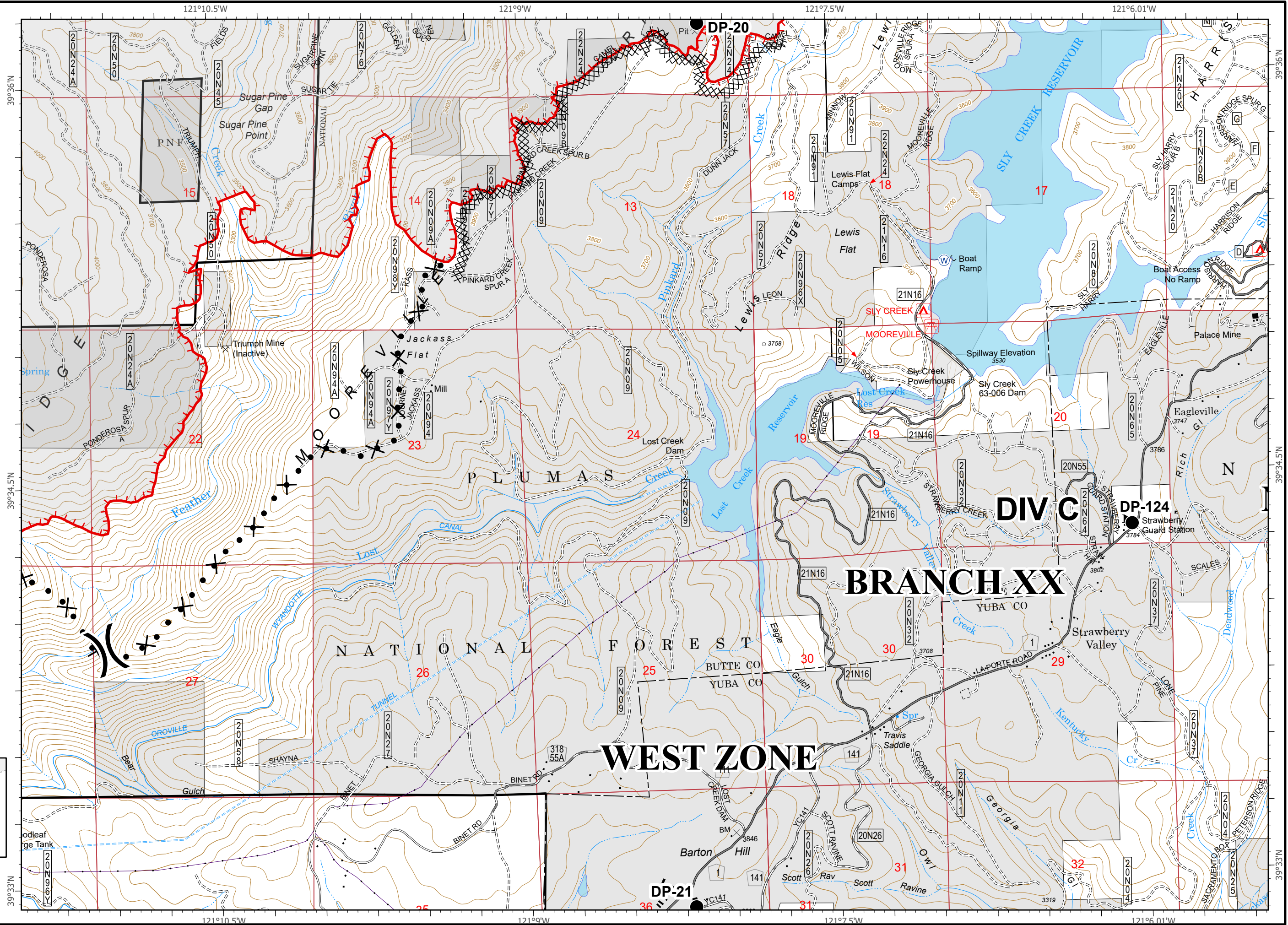
I4	I5	I6	I7	I8	I9	I10
J4	J5	J6	J7	J8	J9	J9
K4	K5	K6	K7	K8	K9	K9
L4	L5	L6	L7	L8	L9	L9
M4	M5	M6	M7			



# IAP Map Pack

North Complex  
CA-PNF-001308  
September 13, 2020  
South Zone  
Index Page: K7

- Drop Point
- ⊙ Water Source
- ⎸ Division Break
- Uncontrolled Fire Edge
- ⊗ Completed Dozer Line
- ⊗ Proposed Dozer Line



I4	I5	I6	I7	I8	I9	I10
J4	J5	J6	J7	J8	J9	
K4	K5	K6	K7	K8	K9	
L4	L5	L6	L7	L8	L9	
M4	M5	M6	M7			

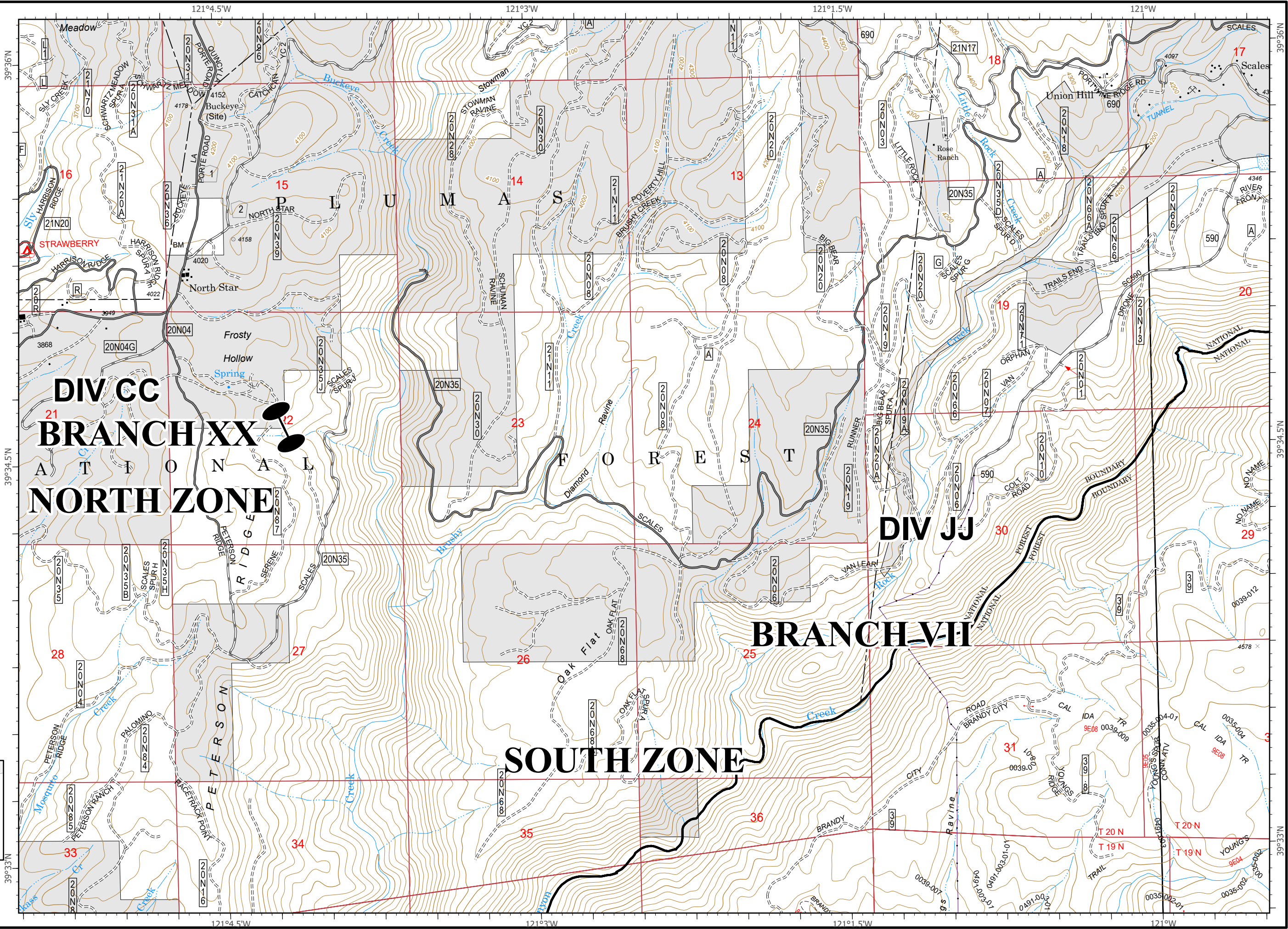


# IAP Map Pack

North Complex  
CA-PNF-001308  
September 13, 2020  
South Zone  
Index Page: K8



Zone Break



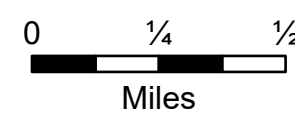
**DIV CC**  
**BRANCH XX**  
**ATIONA**  
**NORTH ZONE**

**DIV JJ**  
**BRANCH VII**

**SOUTH ZONE**

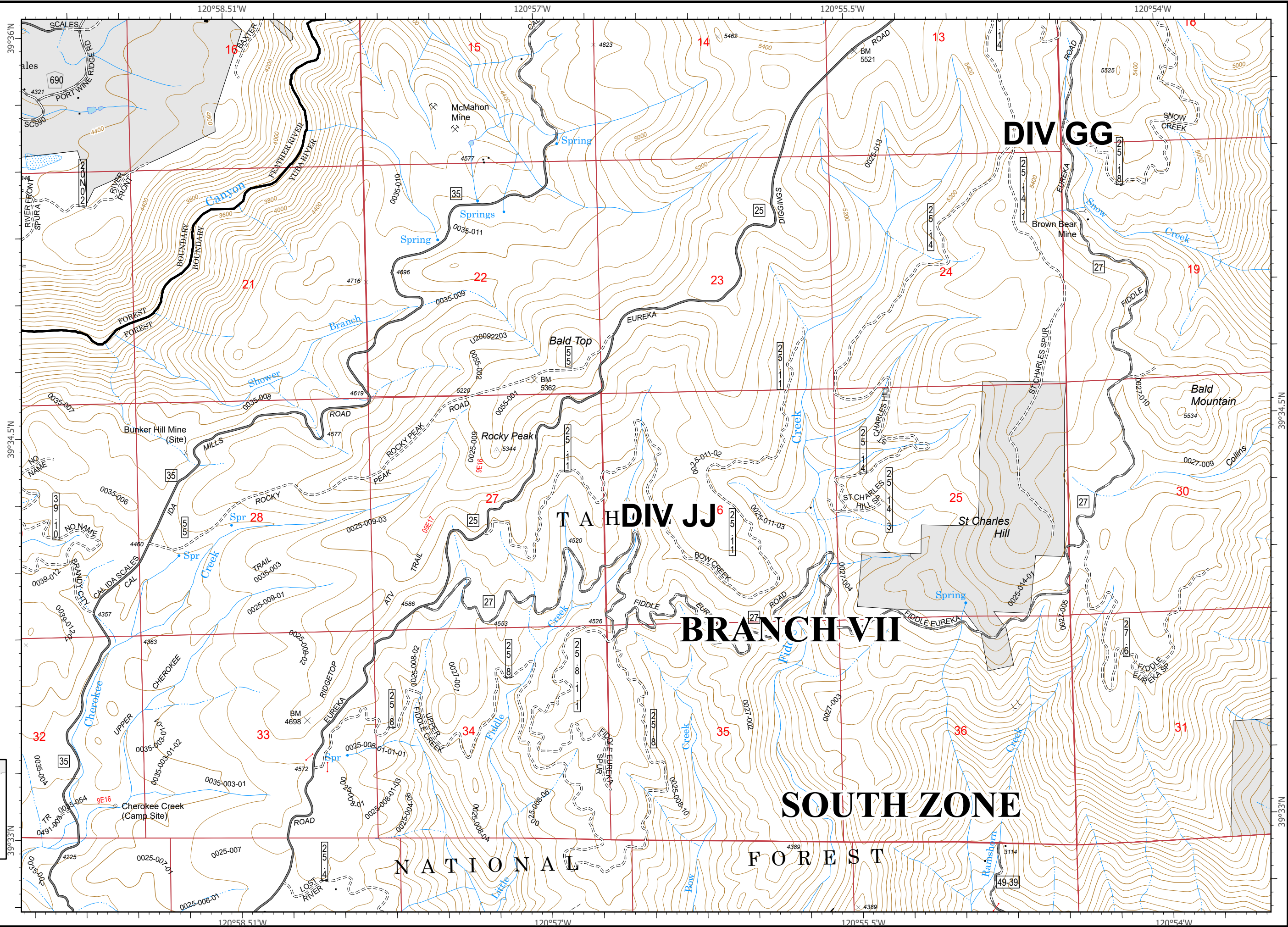


Cascade										
I4	I5	I6	I7	I8	I9	I10				
J4	J5	J6	J7	J8	J9					
K4	K5	K6	K7	K8	K9					
L4	L5	L6	L7	L8	L9					
M4	M5	M6	M7							

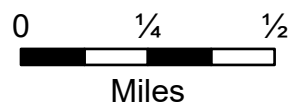


# IAP Map Pack

North Complex  
CA-PNF-001308  
September 13, 2020  
South Zone  
Index Page: K9



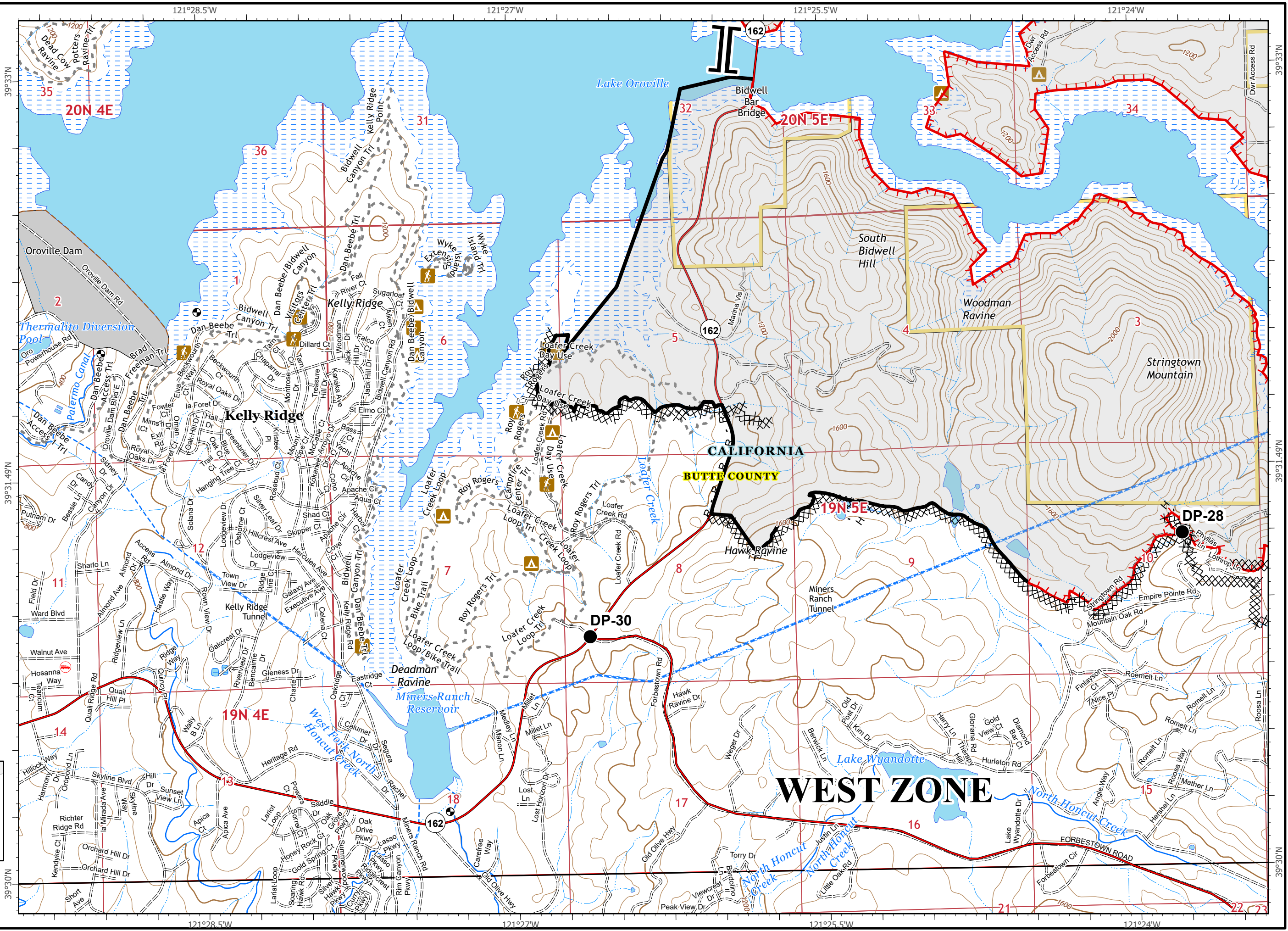
Cascades										
I4	I5	I6	I7	I8	I9	I10	I11	I12	I13	I14
J4	J5	J6	J7	J8	J9	J10	J11	J12	J13	J14
K4	K5	K6	K7	K8	K9	K10	K11	K12	K13	K14
L4	L5	L6	L7	L8	L9	L10	L11	L12	L13	L14
M4	M5	M6	M7	M8	M9	M10	M11	M12	M13	M14



# IAP Map Pack

North Complex  
CA-PNF-001308  
September 13, 2020  
South Zone  
Index Page: L4

- Drop Point
- || Branch Break
- ▬ Uncontrolled Fire Edge
- ▬ Contained Line
- XX XX Completed Dozer Line
- H Completed Hand Line
- R Road as Completed Line











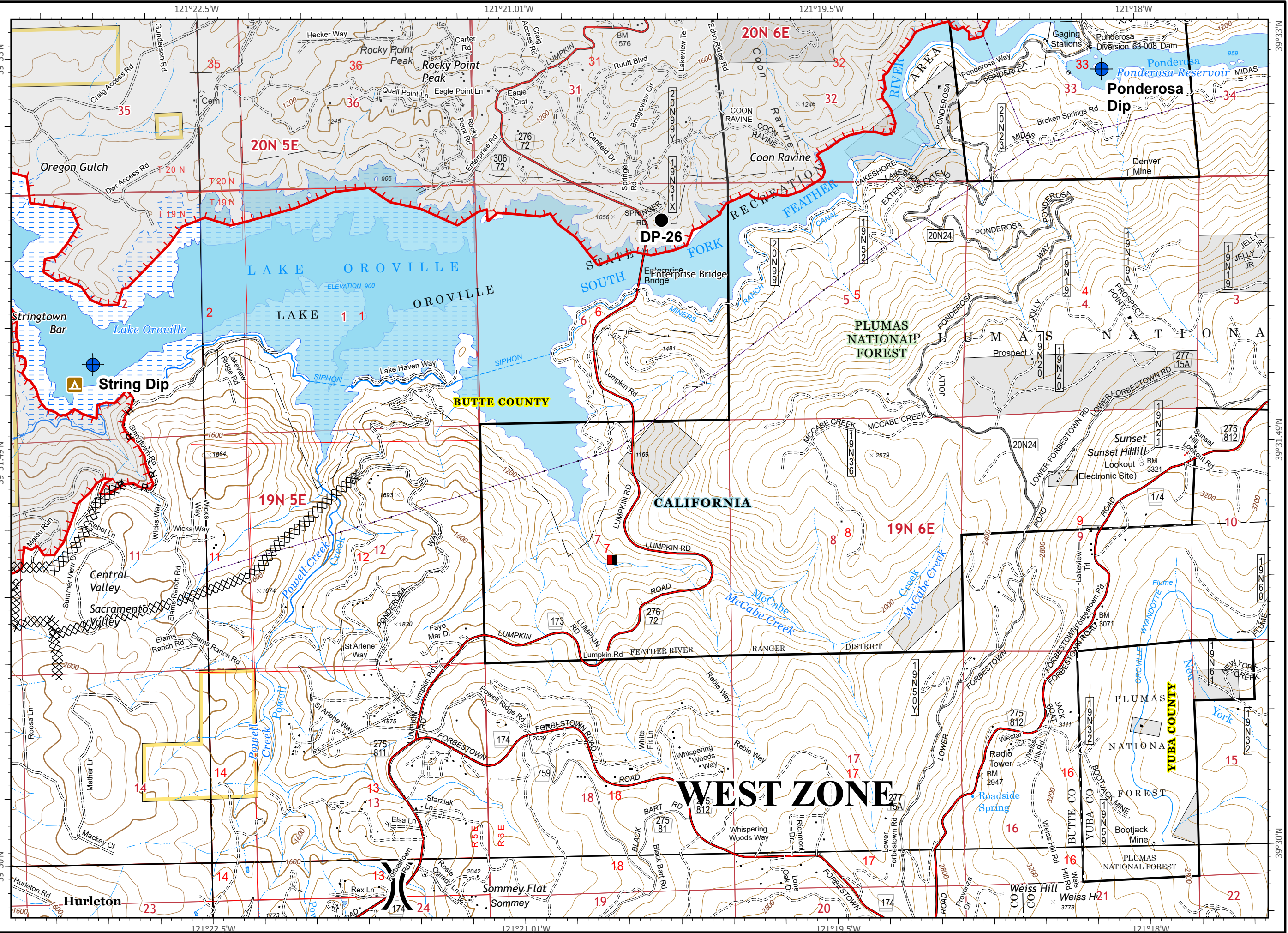
Cascade									
I4	I5	I6	I7	I8	I9	I10			
J4	J5	J6	J7	J8	J9				
K4	K5	K6	K7	K8	K9				
L4	L5	L6	L7	L8	L9				
M4	M5	M6	M7						



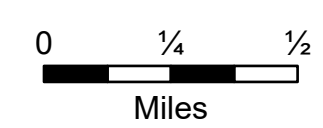
# IAP Map Pack

North Complex  
CA-PNF-001308  
September 13, 2020  
South Zone  
Index Page: L5

-  Dip Site
-  Drop Point
-  Division Break
-  Uncontrolled Fire Edge
-  Completed Dozer Line
-  Completed Hand Line
-  Road as Completed Line
-  Mandatory Exclusion Area



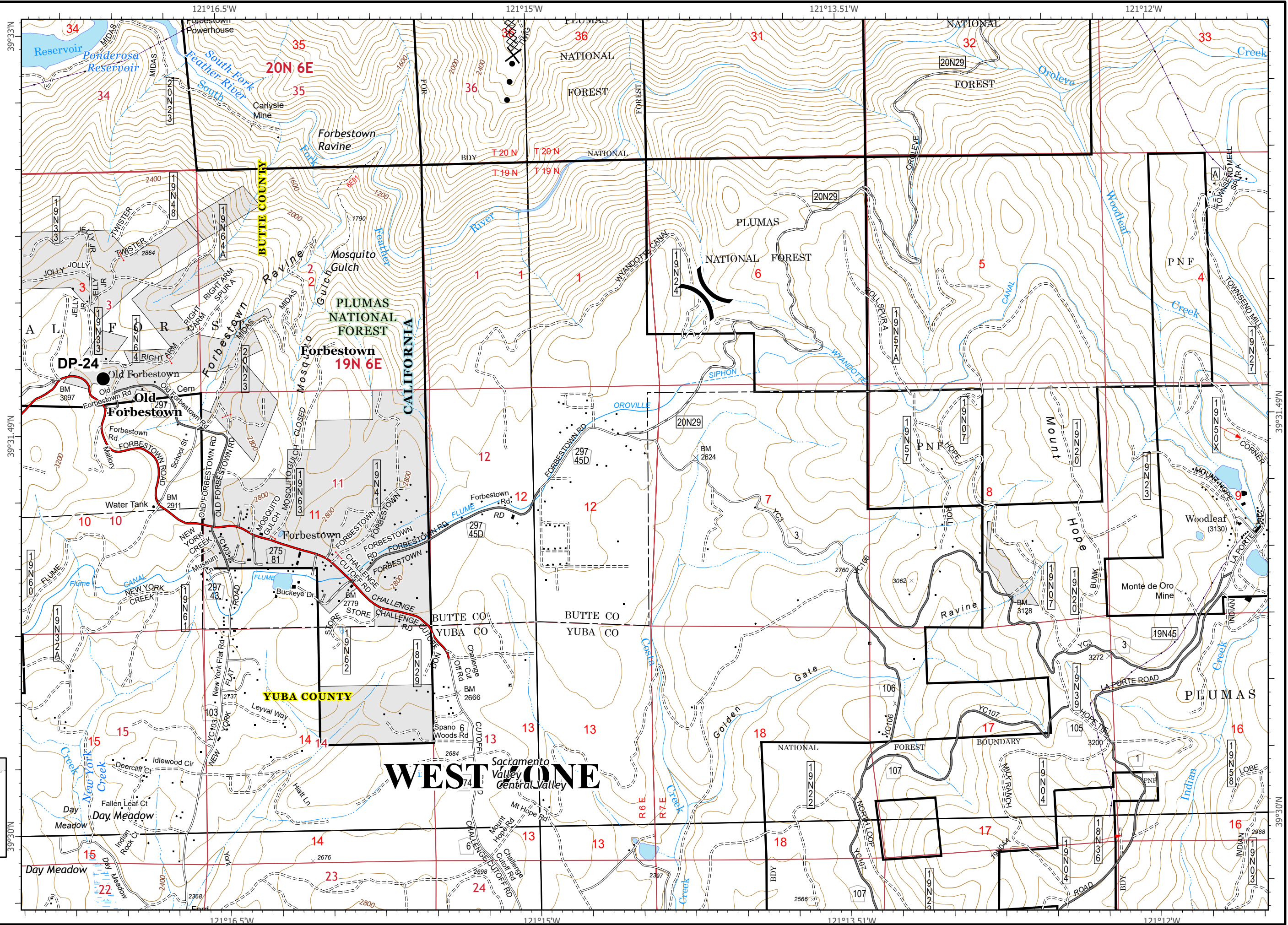
I4	I5	I6	I7	I8	I9	I10
J4	J5	J6	J7	J8	J9	
K4	K5	K6	K7	K8	K9	
L4	L5	L6	L7	L8	L9	
M4	M5	M6	M7			



# IAP Map Pack

North Complex  
CA-PNF-001308  
September 13, 2020  
South Zone  
Index Page: L6

- Drop Point
- ⎓ Division Break
- ⌘⌘ Completed Dozer Line
- ⌘• Proposed Dozer Line



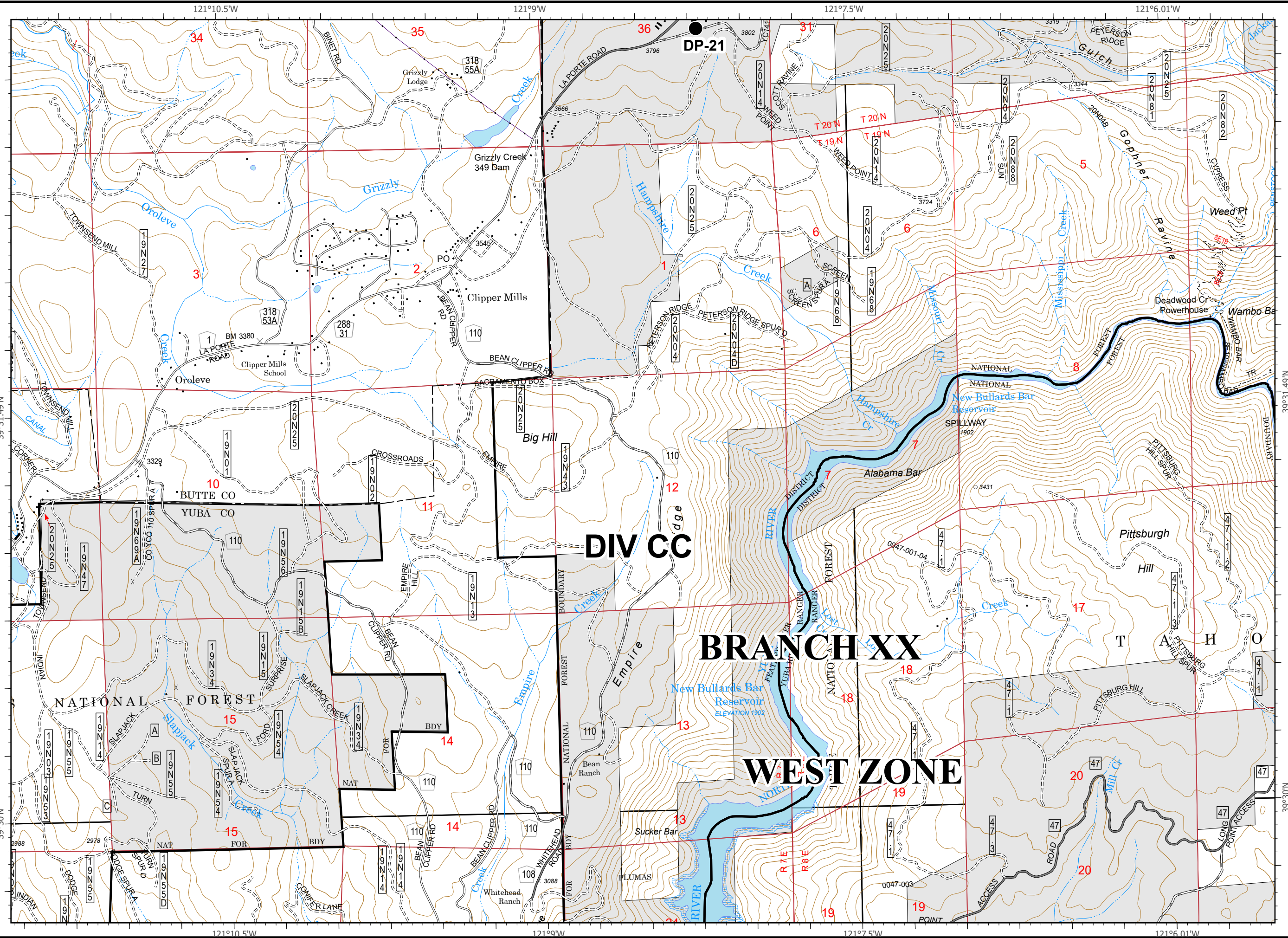
Cascade										
I4	I5	I6	I7	I8	I9	I10				
J4	J5	J6	J7	J8	J9					
K4	K5	K6	K7	K8	K9					
L4	L5	L6	L7	L8	L9					
M4	M5	M6	M7							

**WEST ONE**  
Sacramento Valley  
Central Valley

# IAP Map Pack

North Complex  
CA-PNF-001308  
September 13, 2020  
South Zone  
Index Page: L7

● Drop Point



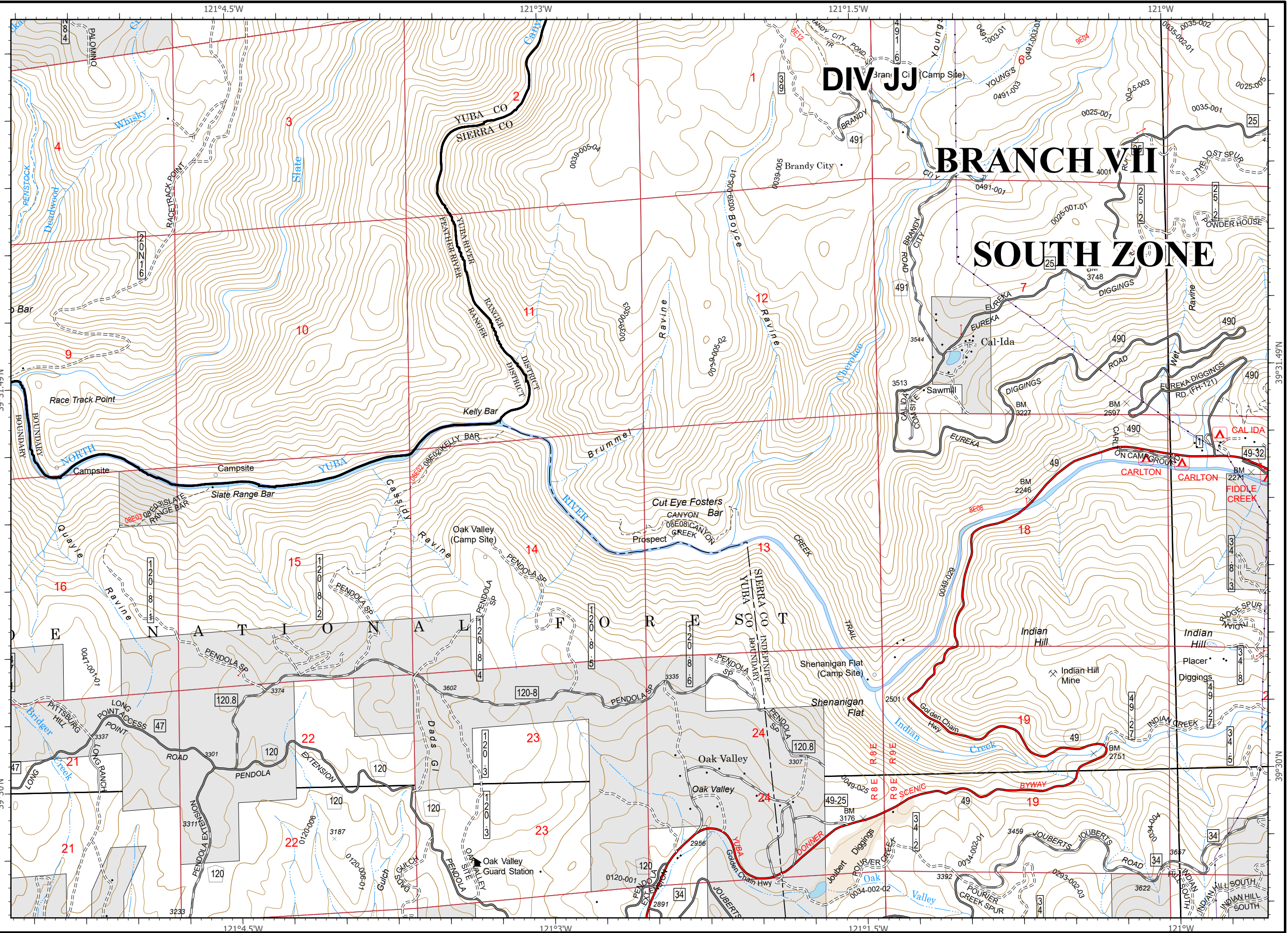
Cascade										
I4	I5	I6	I7	I8	I9	I10				
J4	J5	J6	J7	J8	J9					
K4	K5	K6	K7	K8	K9					
L4	L5	L6	L7	L8	L9					
M4	M5	M6	M7							





# IAP Map Pack

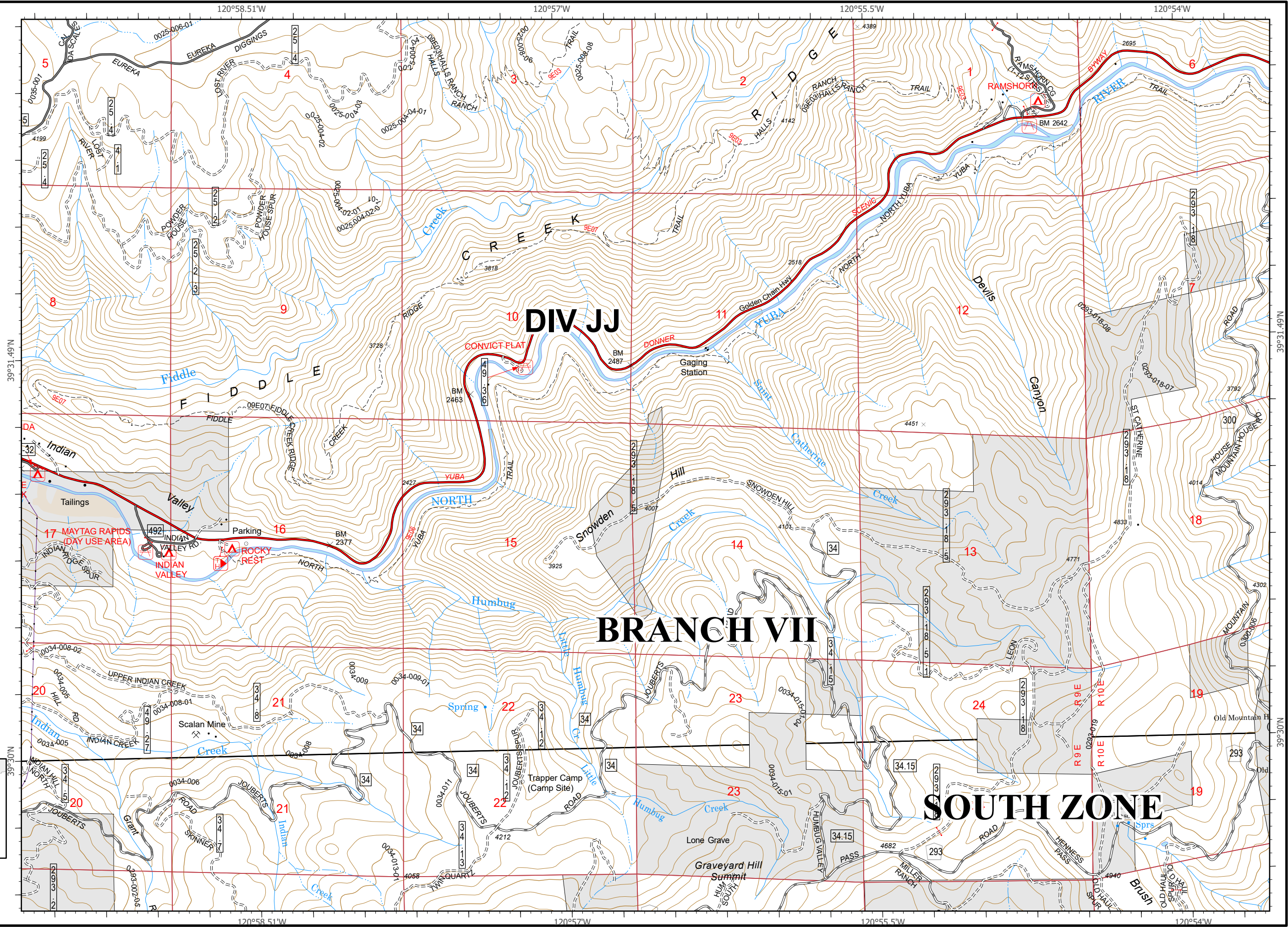
North Complex  
CA-PNF-001308  
September 13, 2020  
South Zone  
Index Page: L8



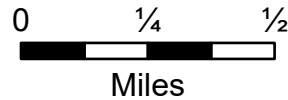
Cascades										
I4	I5	I6	I7	I8	I9	I10				
J4	J5	J6	J7	J8	J9					
K4	K5	K6	K7	K8	K9					
L4	L5	L6	L7	L8	L9					
M4	M5	M6	M7							

# IAP Map Pack

North Complex  
CA-PNF-001308  
September 13, 2020  
South Zone  
Index Page: L9

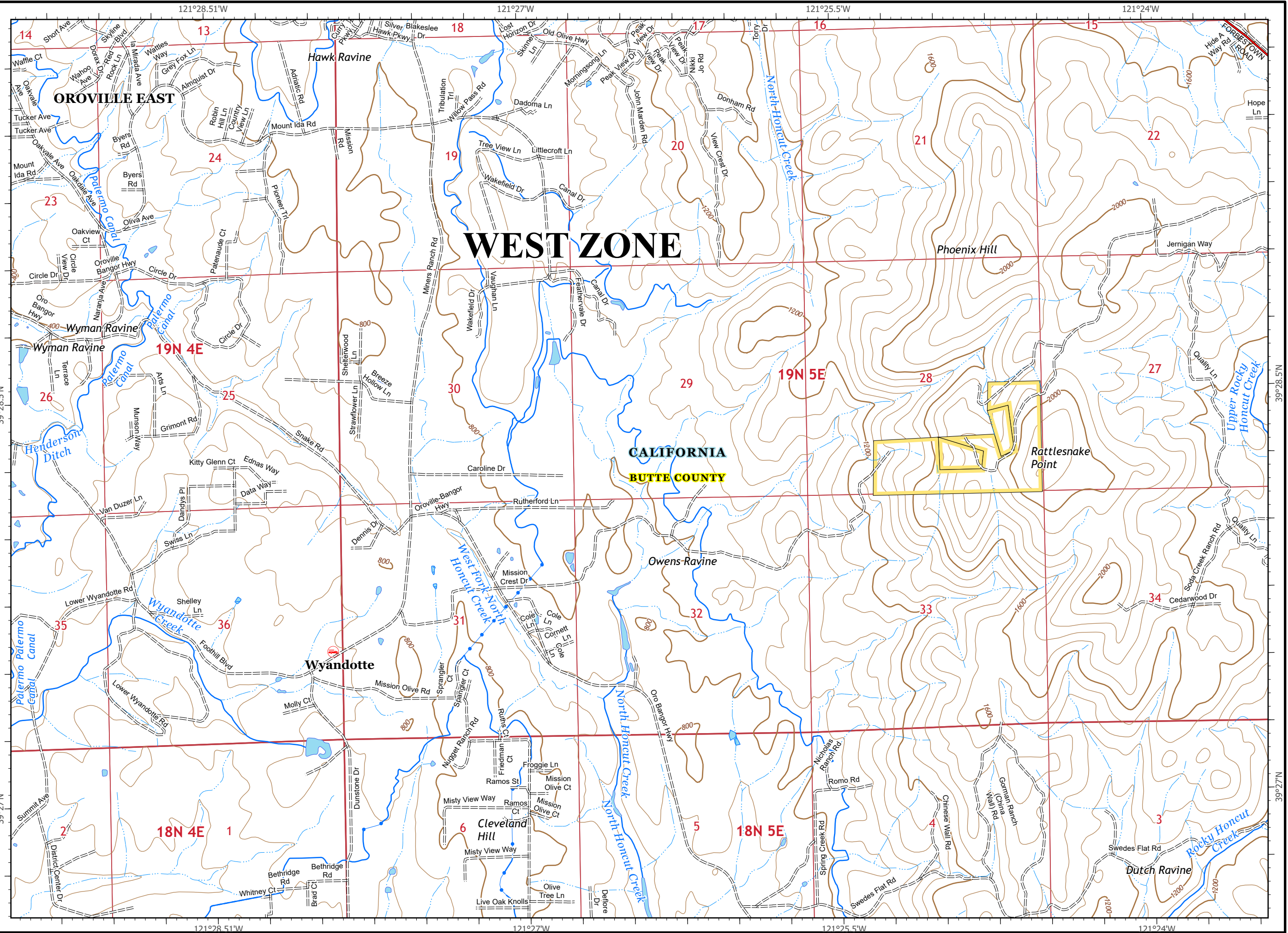


Cascades										
I4	I5	I6	I7	I8	I9	I10	I11	I12	I13	I14
J4	J5	J6	J7	J8	J9	J10	J11	J12	J13	J14
K4	K5	K6	K7	K8	K9	K10	K11	K12	K13	K14
L4	L5	L6	L7	L8	L9	L10	L11	L12	L13	L14
M4	M5	M6	M7	M8	M9	M10	M11	M12	M13	M14

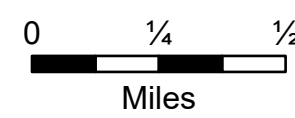


# IAP Map Pack

North Complex  
CA-PNF-001308  
September 13, 2020  
South Zone  
Index Page: M4




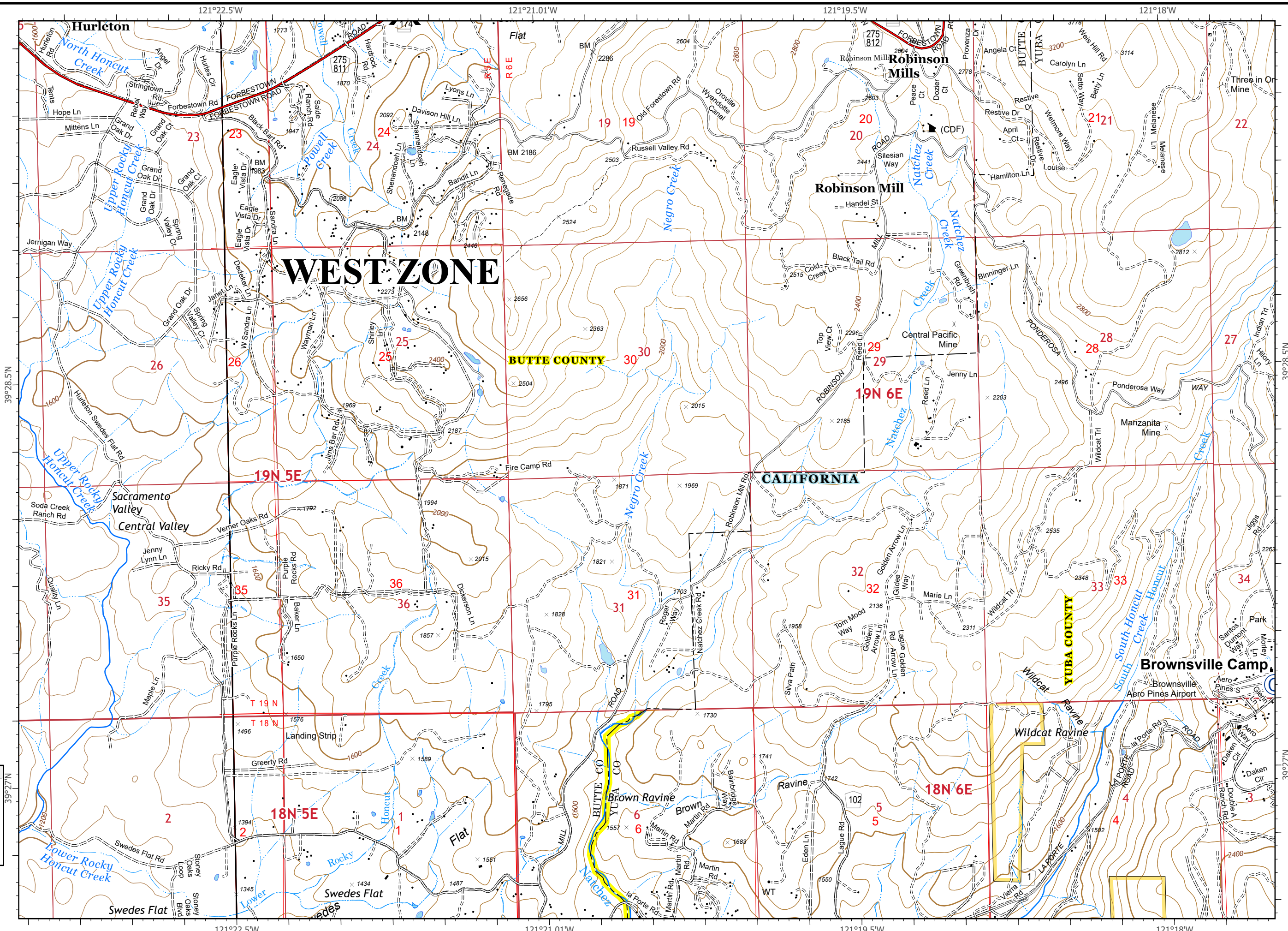
Cascade										
I4	I5	I6	I7	I8	I9	I10				
J4	J5	J6	J7	J8	J9					
K4	K5	K6	K7	K8	K9					
L4	L5	L6	L7	L8	L9					
M4	M5	M6	M7							



# IAP Map Pack

North Complex  
CA-PNF-001308  
September 13, 2020  
South Zone  
Index Page: M5

-  Camp
-  Division Break



## WEST ZONE

**BUTTE COUNTY**

**CALIFORNIA**

**YUBA COUNTY**





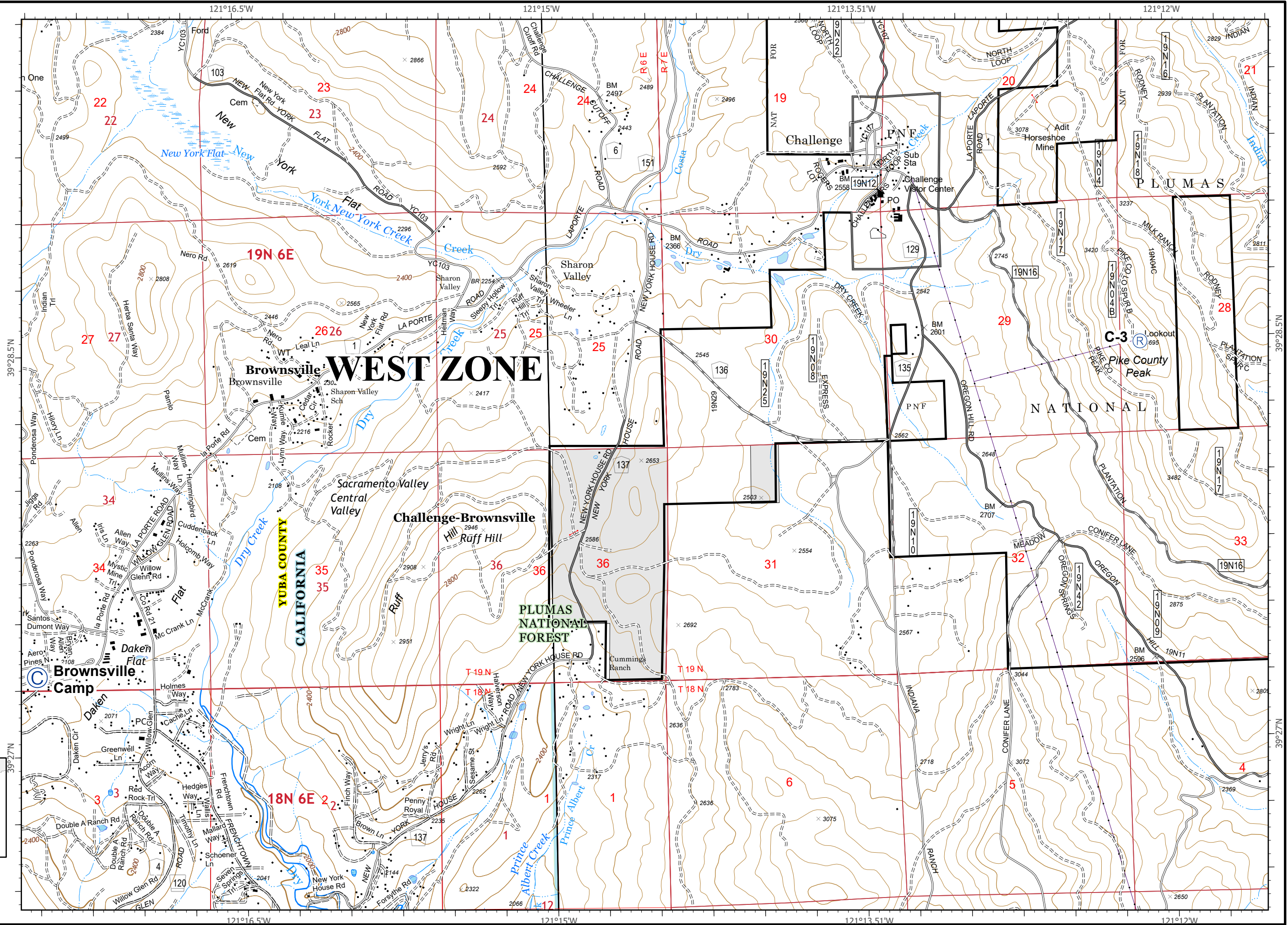
Cascades									
I4	I5	I6	I7	I8	I9	I10			
J4	J5	J6	J7	J8	J9				
K4	K5	K6	K7	K8	K9				
L4	L5	L6	L7	L8	L9				
M4	<b>M5</b>	M6	M7						



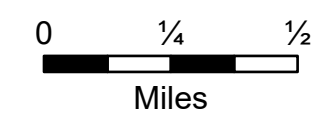
# IAP Map Pack

North Complex  
CA-PNF-001308  
September 13, 2020  
South Zone  
Index Page: M6

-  Camp
-  Repeater

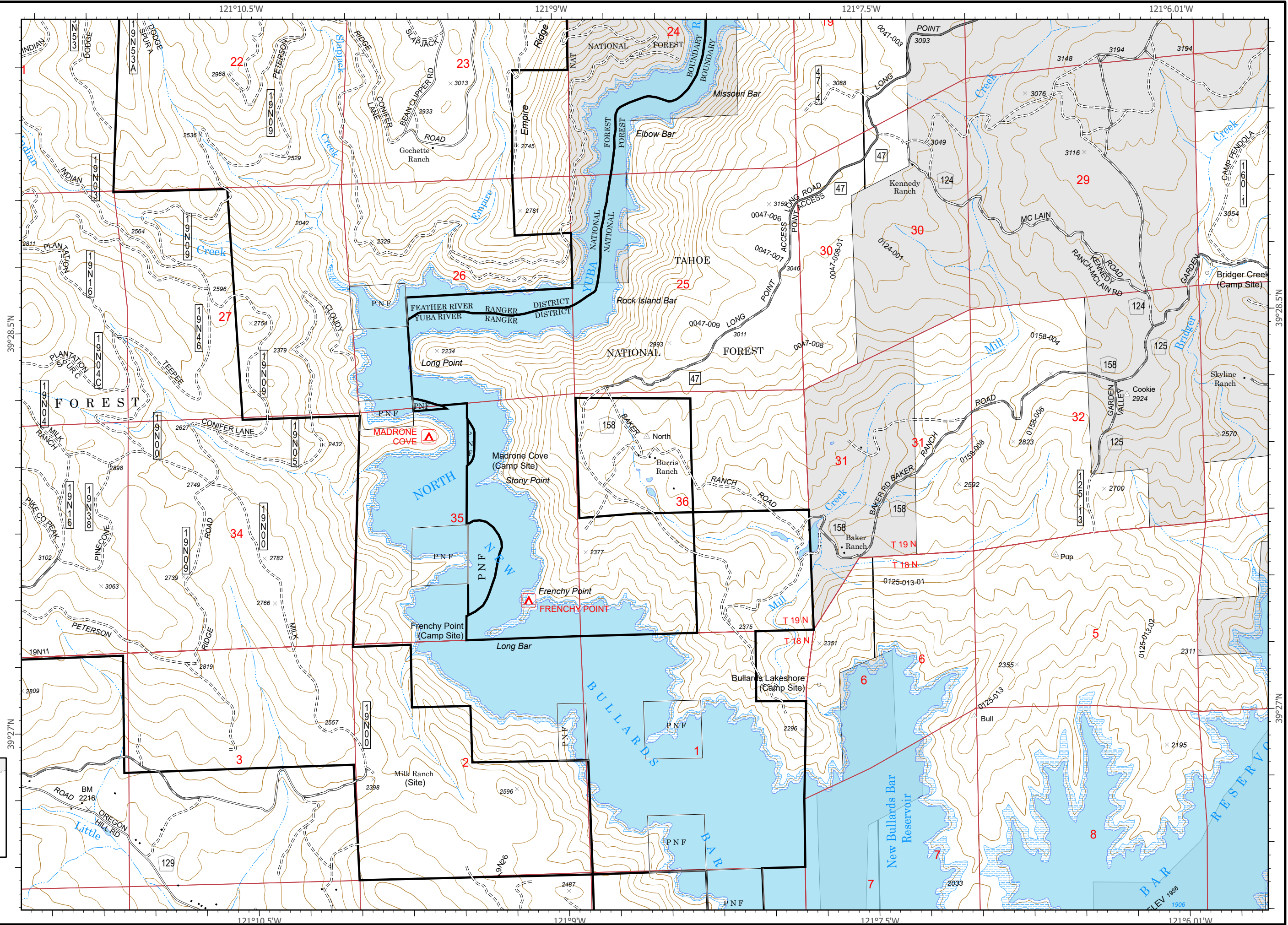


Cascades										
I4	I5	I6	I7	I8	I9	I10				
J4	J5	J6	J7	J8	J9					
K4	K5	K6	K7	K8	K9					
L4	L5	L6	L7	L8	L9					
M4	M5	M6	M7							



# IAP Map Pack

North Complex  
CA-PNF-001308  
September 13, 2020  
South Zone  
Index Page: M7



I4	I5	I6	I7	I8	I9	I10
J4	J5	J6	J7	J8	J9	
K4	K5	K6	K7	K8	K9	
L4	L5	L6	L7	L8	L9	
M4	M5	M6	M7			

