

# IAP Map Pack

## North Zone Index

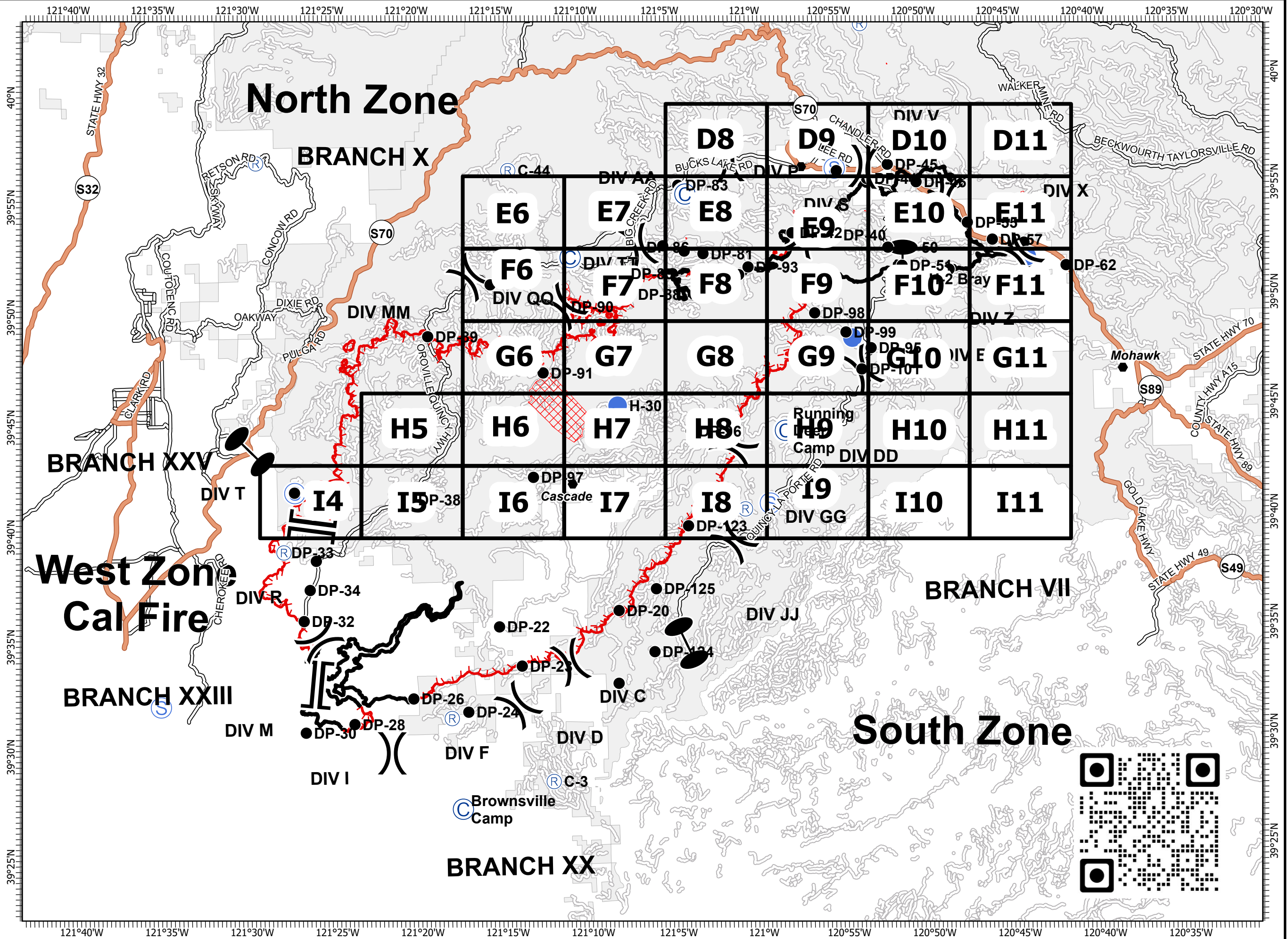
North Complex  
CA-PNF-001308  
September 14, 2020



- © Camp
- Drop Point
- Helispot
- Ⓡ Repeater
- Ⓢ Staging Area
- Zone Break
- ⌋ Division Break
- ⌋ Branch Break
- Uncontrolled Fire Edge
- Contained Line
- ▨ Mandatory Exclusion Areas



0 1 2 3 4 5  
Miles

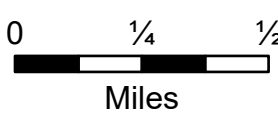
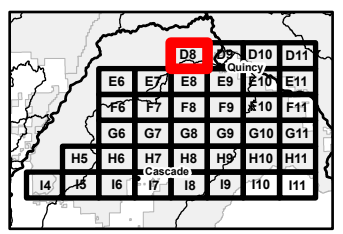
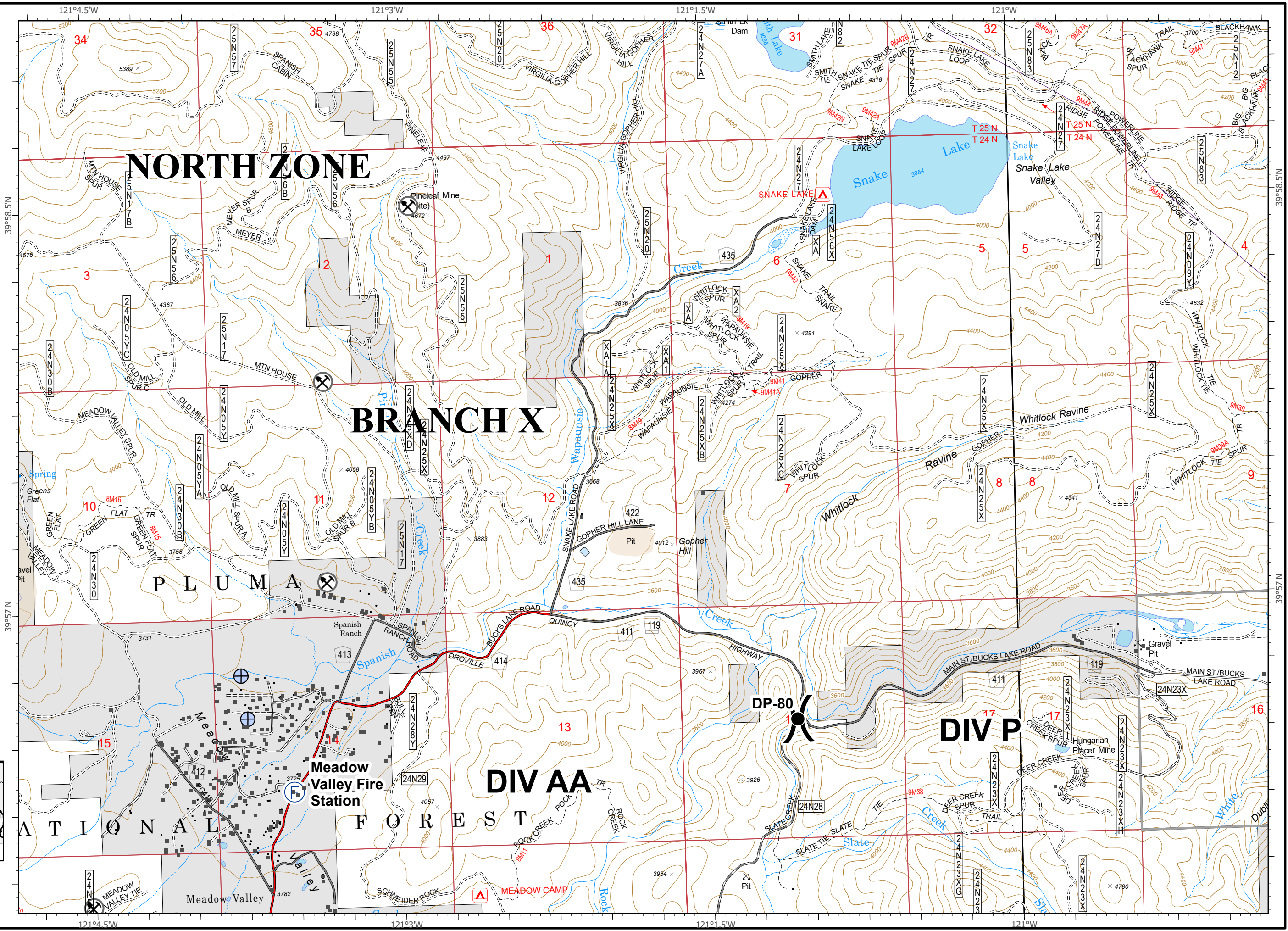




# IAP Map Pack

North Complex  
CA-PNF-001308  
September 14, 2020  
North Zone  
Index Page: D8

- Drop Point
- F Fire Station
- ⊕ Water Development or Draft Site
- ⎓ Division Break
- Building Footprint
- ⊗ Mine

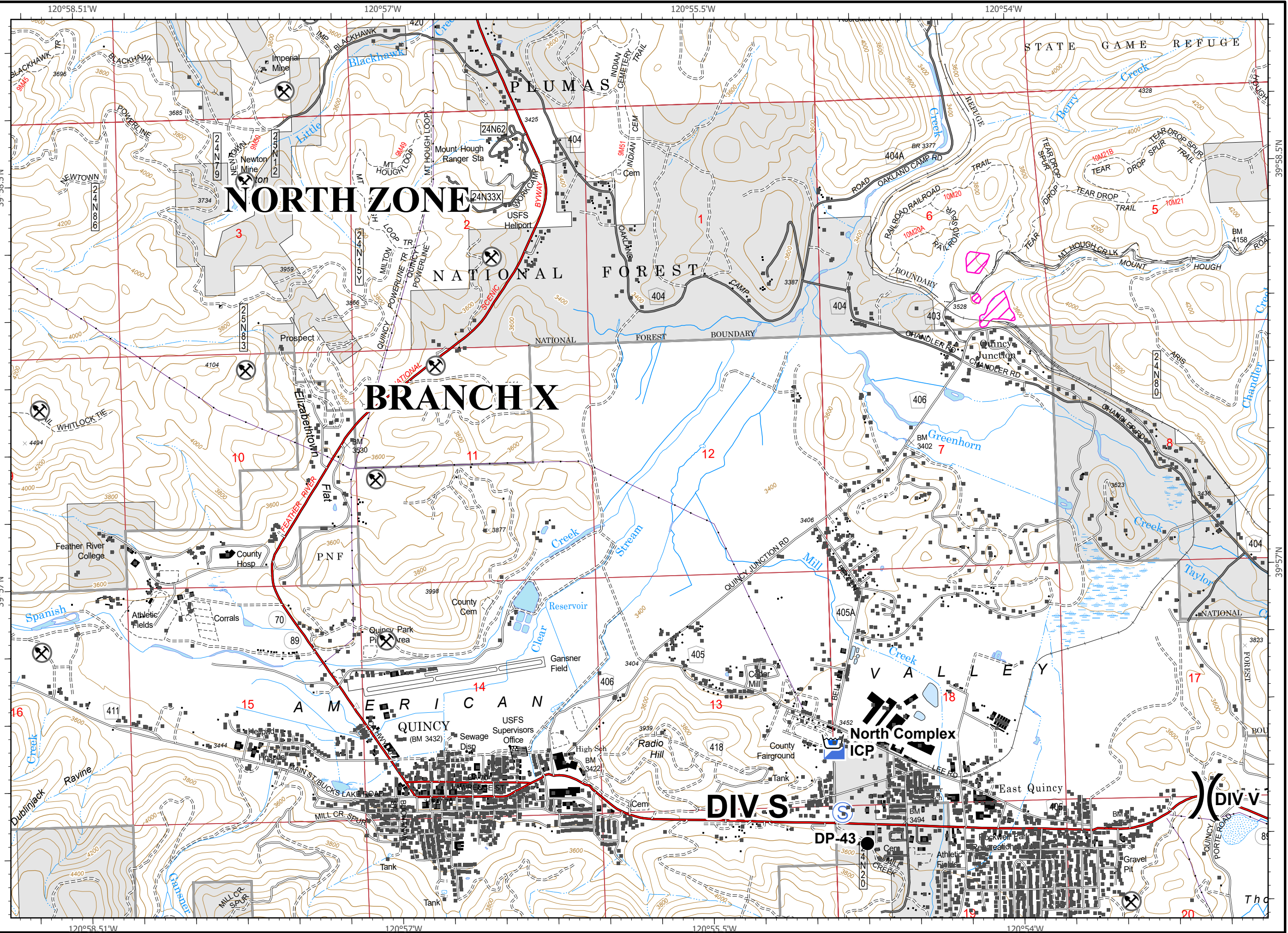




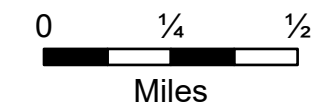
# IAP Map Pack

North Complex  
CA-PNF-001308  
September 14, 2020  
North Zone  
Index Page: D9

- Bridge
- Drop Point
- Incident Command Post
- Staging Area
- Division Break
- Completed Dozer Line
- Building Footprint
- Mine
- Water Tank
- Mandatory Exclusion Area



D8	D9	D10	D11
E6	E7	E8	E9
F6	F7	F8	F9
G6	G7	G8	G9
H5	H6	H7	H8
I4	I5	I6	I7





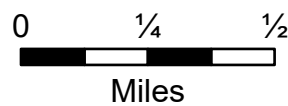
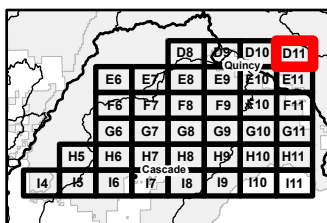
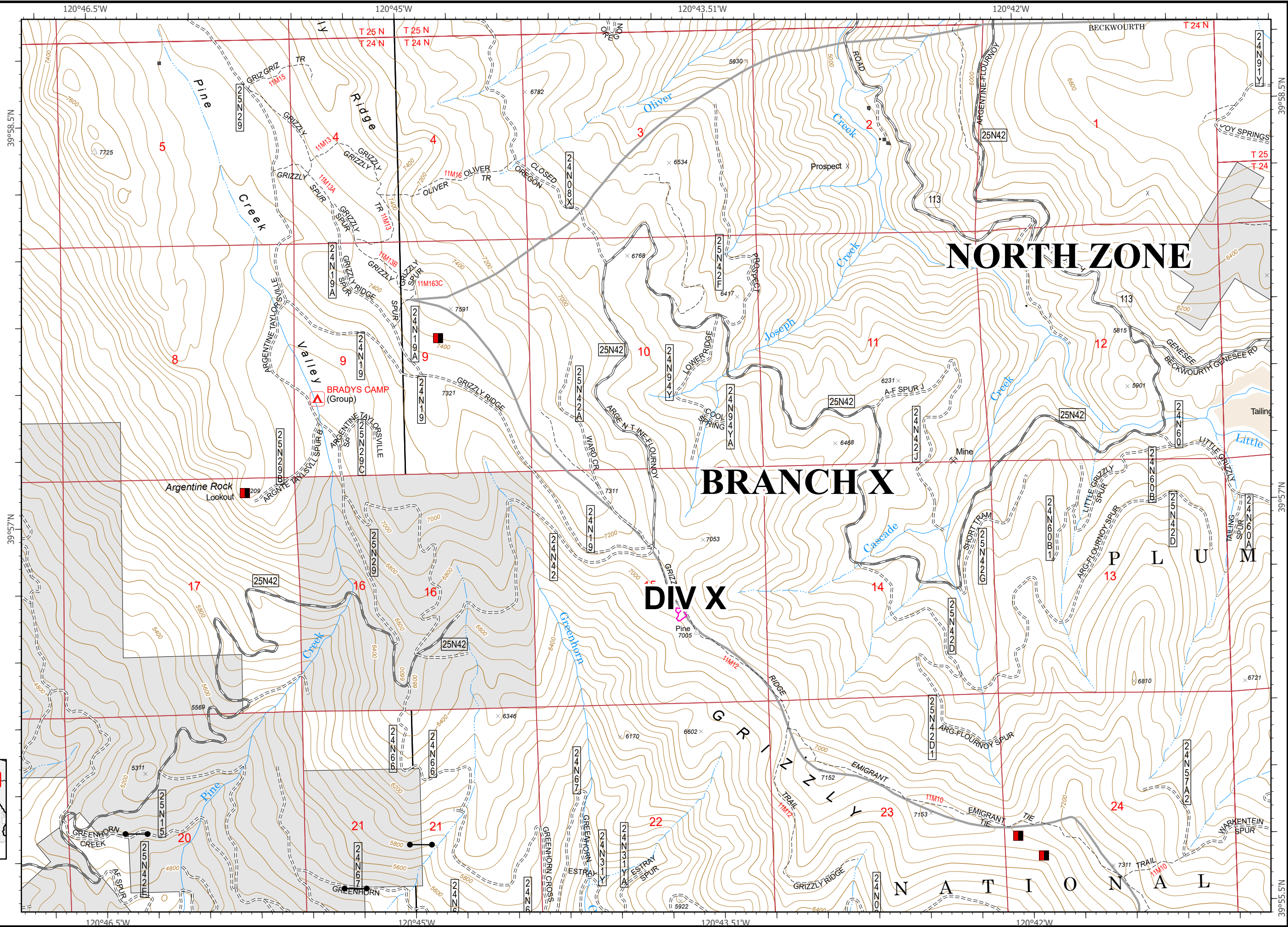




# IAP Map Pack

North Complex  
CA-PNF-001308  
September 14, 2020  
North Zone  
Index Page: D11

- Building Footprint
- Mandatory Exclusion Area
- SPI Gate
- ▭ Mandatory Exclusion Area

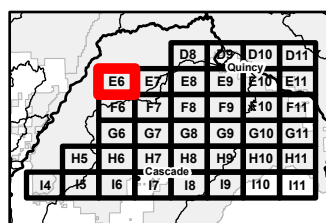
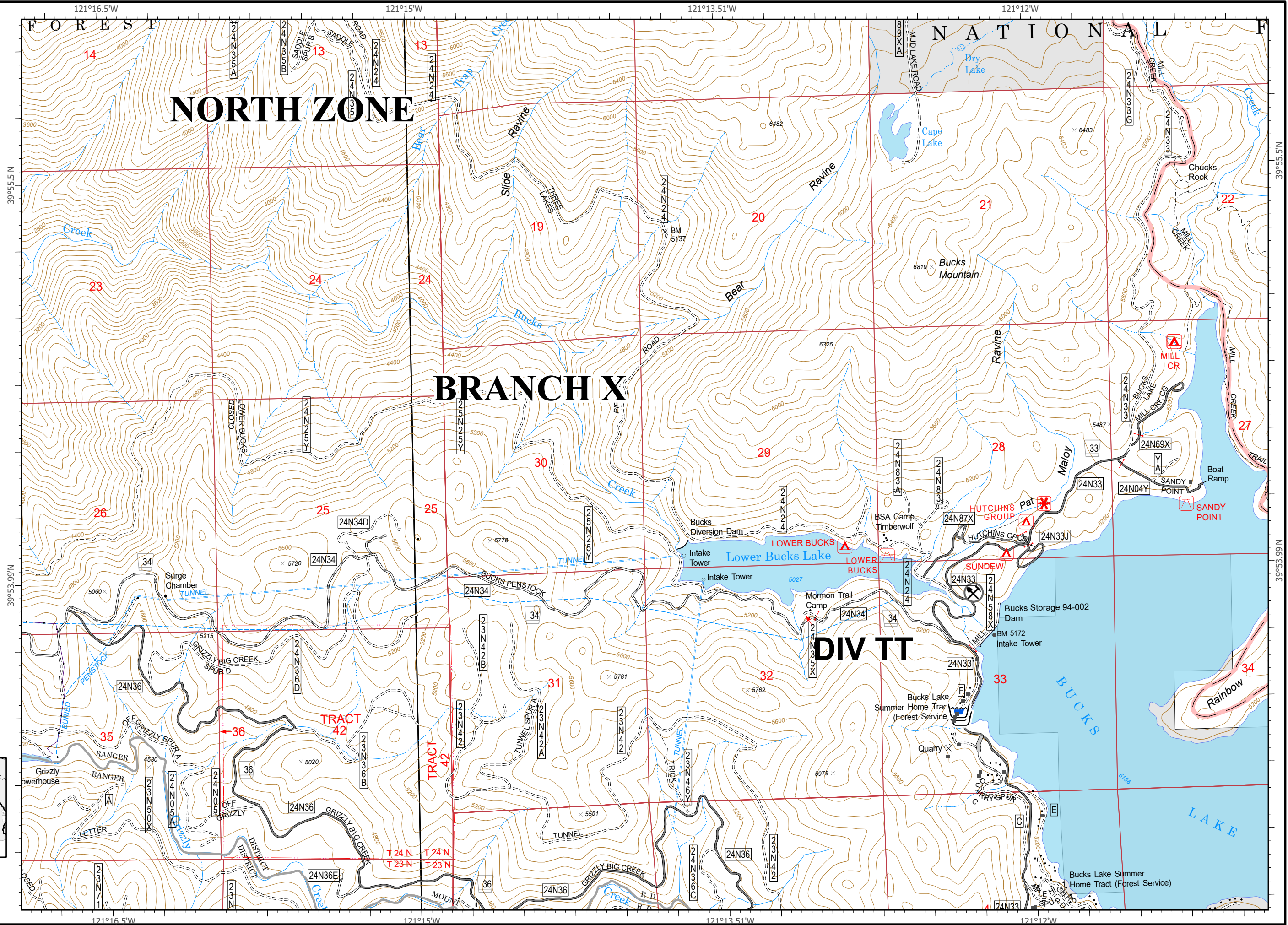




# IAP Map Pack

North Complex  
CA-PNF-001308  
September 14, 2020  
North Zone  
Index Page: E6

- Access or Improved Road
- Building Footprint
- ⊗ Mine
- 🏊 Water Tank





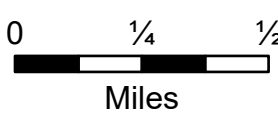
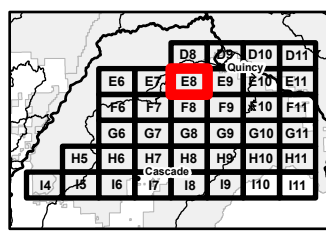
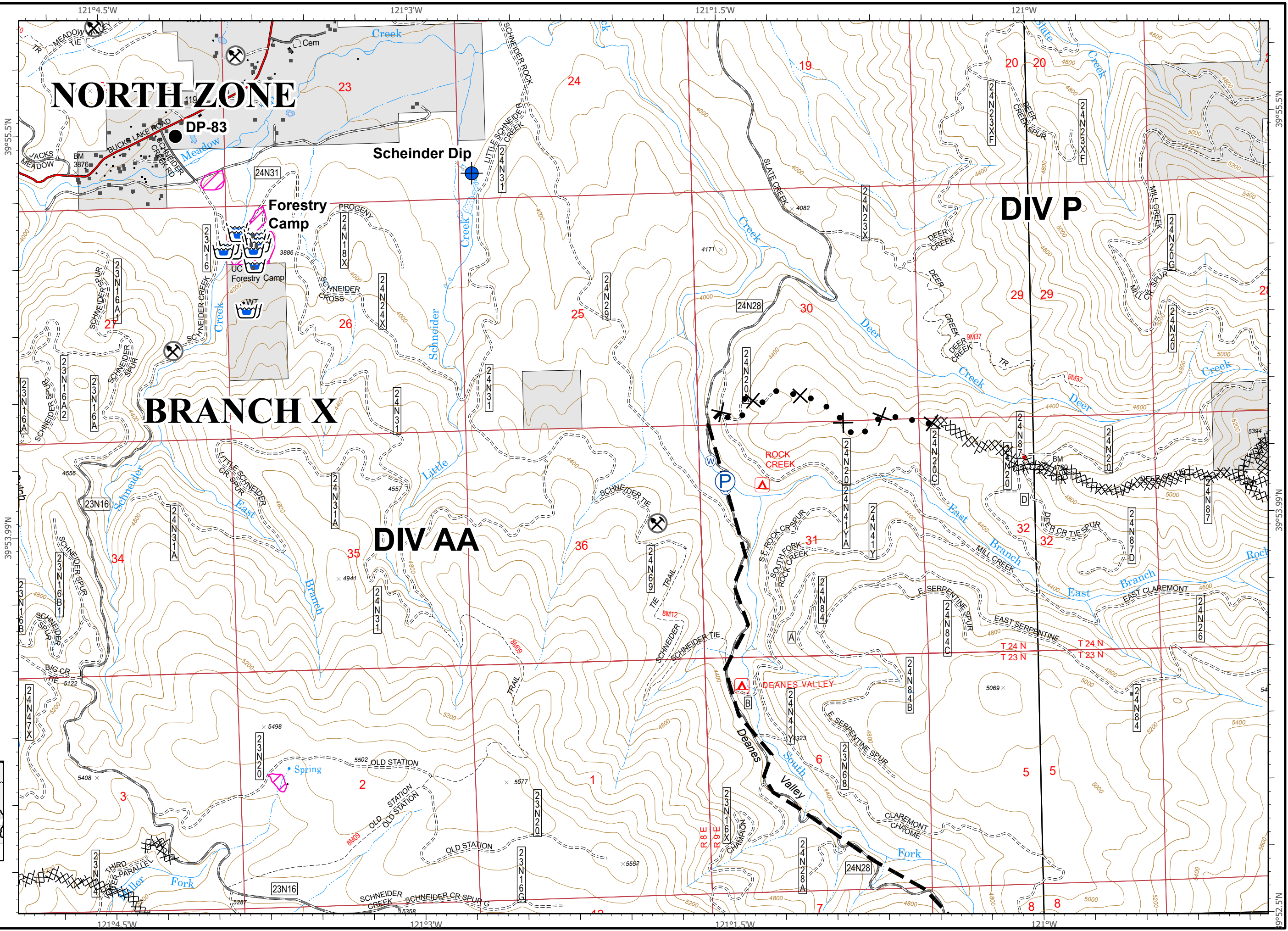




# IAP Map Pack

North Complex  
CA-PNF-001308  
September 14, 2020  
North Zone  
Index Page: E8

- Camp
- Dip Site
- Drop Point
- Water Source
- Completed Dozer Line
- Proposed Dozer Line
- Planned Fire Line
- Building Footprint
- Mine
- Pump
- Water Tank
- Mandatory Exclusion Area

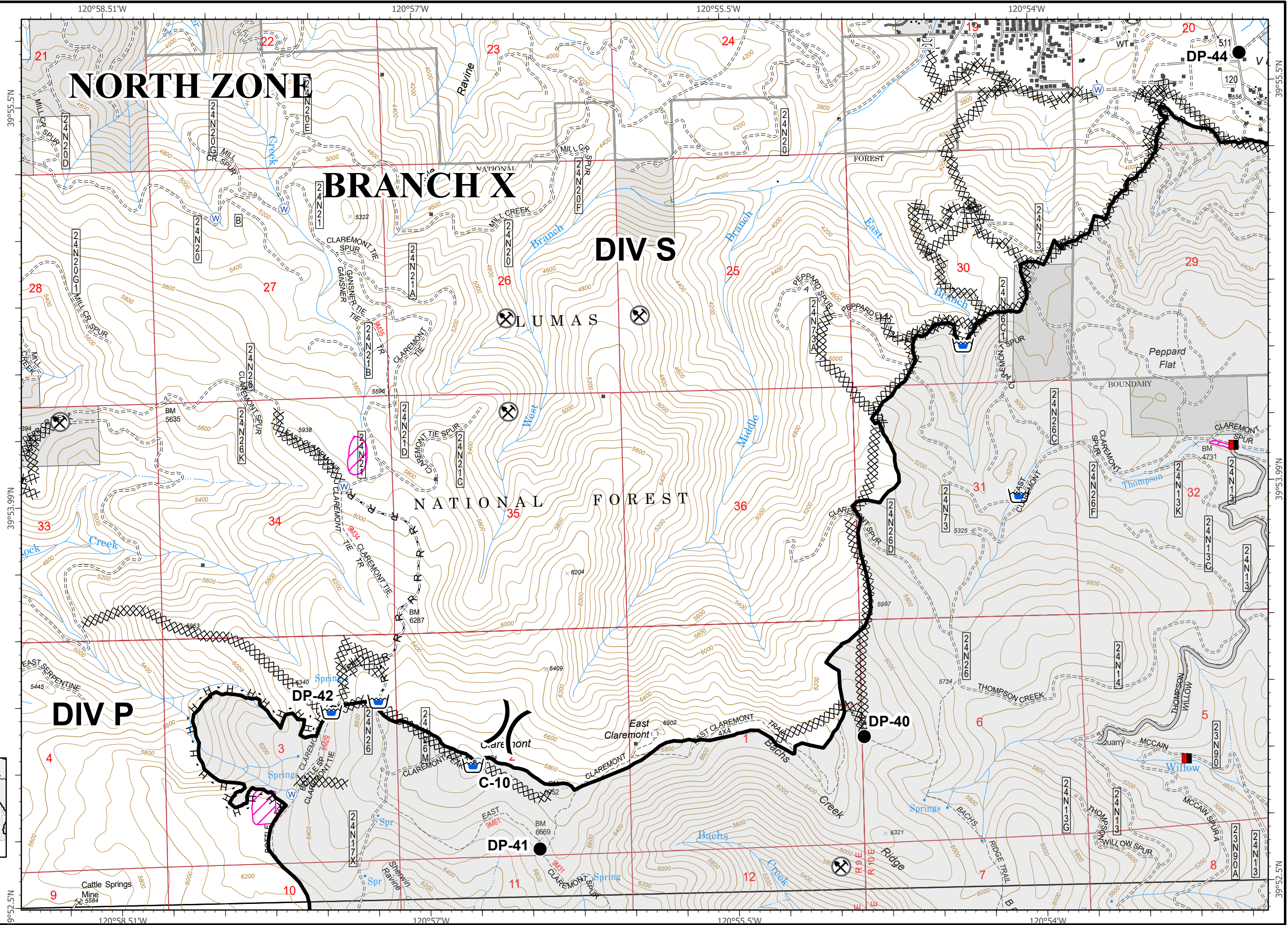
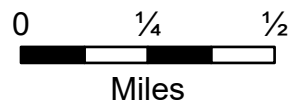
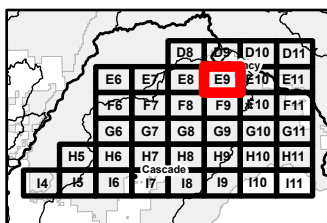




# IAP Map Pack

North Complex  
CA-PNF-001308  
September 14, 2020  
North Zone  
Index Page: E9

- Bridge
- Drop Point
- Cell Coverage
- Repeater
- Water Source
- Division Break
- Contained Line
- Completed Dozer Line
- Completed Hand Line
- Road as Completed Line
- Access or Improved Road
- Building Footprint
- Mandatory Exclusion Area
- Mine
- Water Tank
- Mandatory Exclusion Area

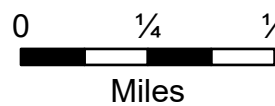
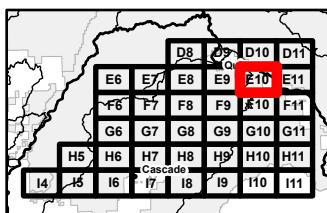
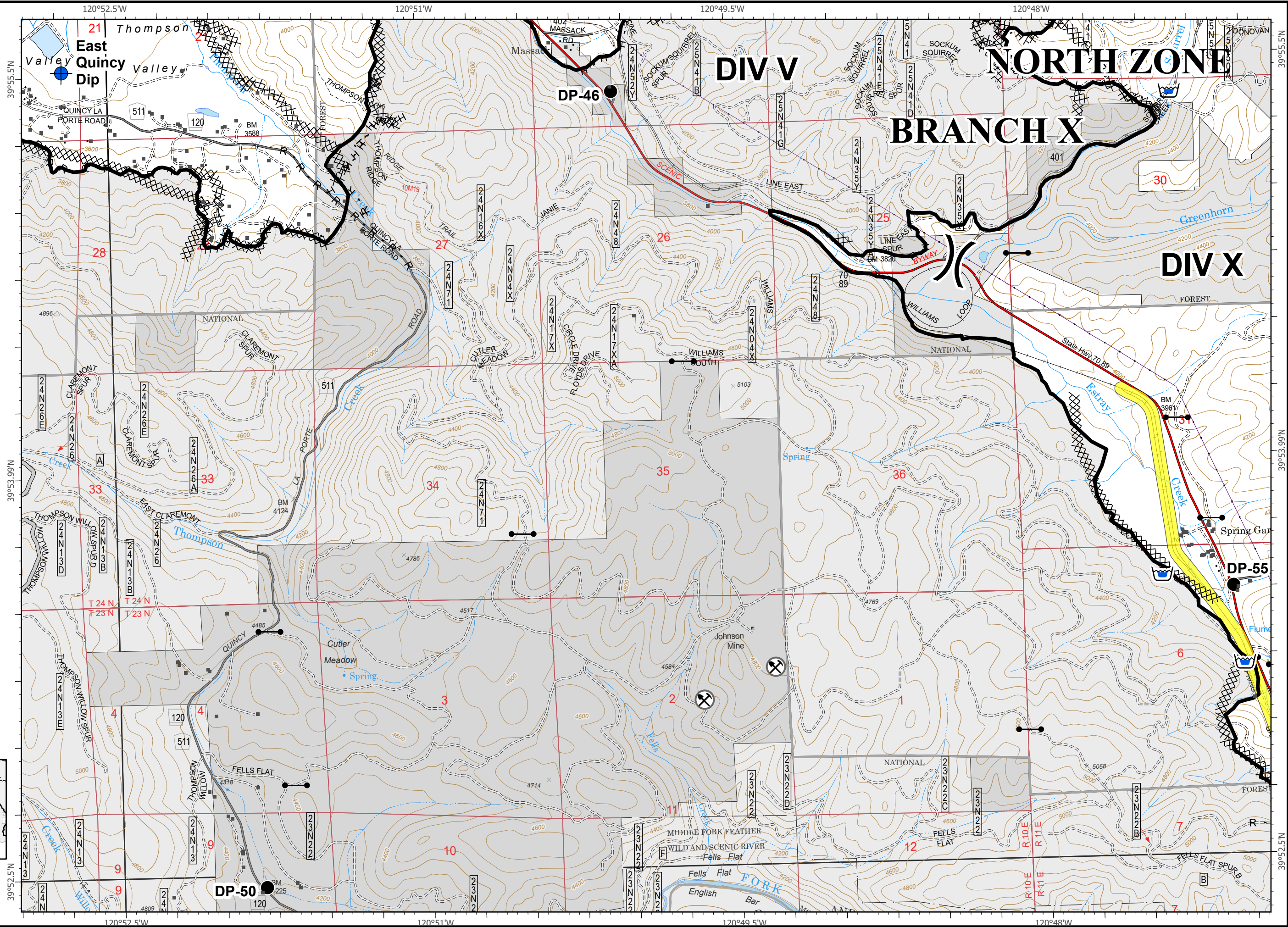




# IAP Map Pack

North Complex  
CA-PNF-001308  
September 14, 2020  
North Zone  
Index Page: E10

- Dip Site
- Drop Point
- Contained Line
- Completed Dozer Line
- Completed Hand Line
- Road as Completed Line
- Access or Improved Road
- Building Footprint
- Mine
- Water Tank
- SPI Gate
- Union Pacific Special Protection

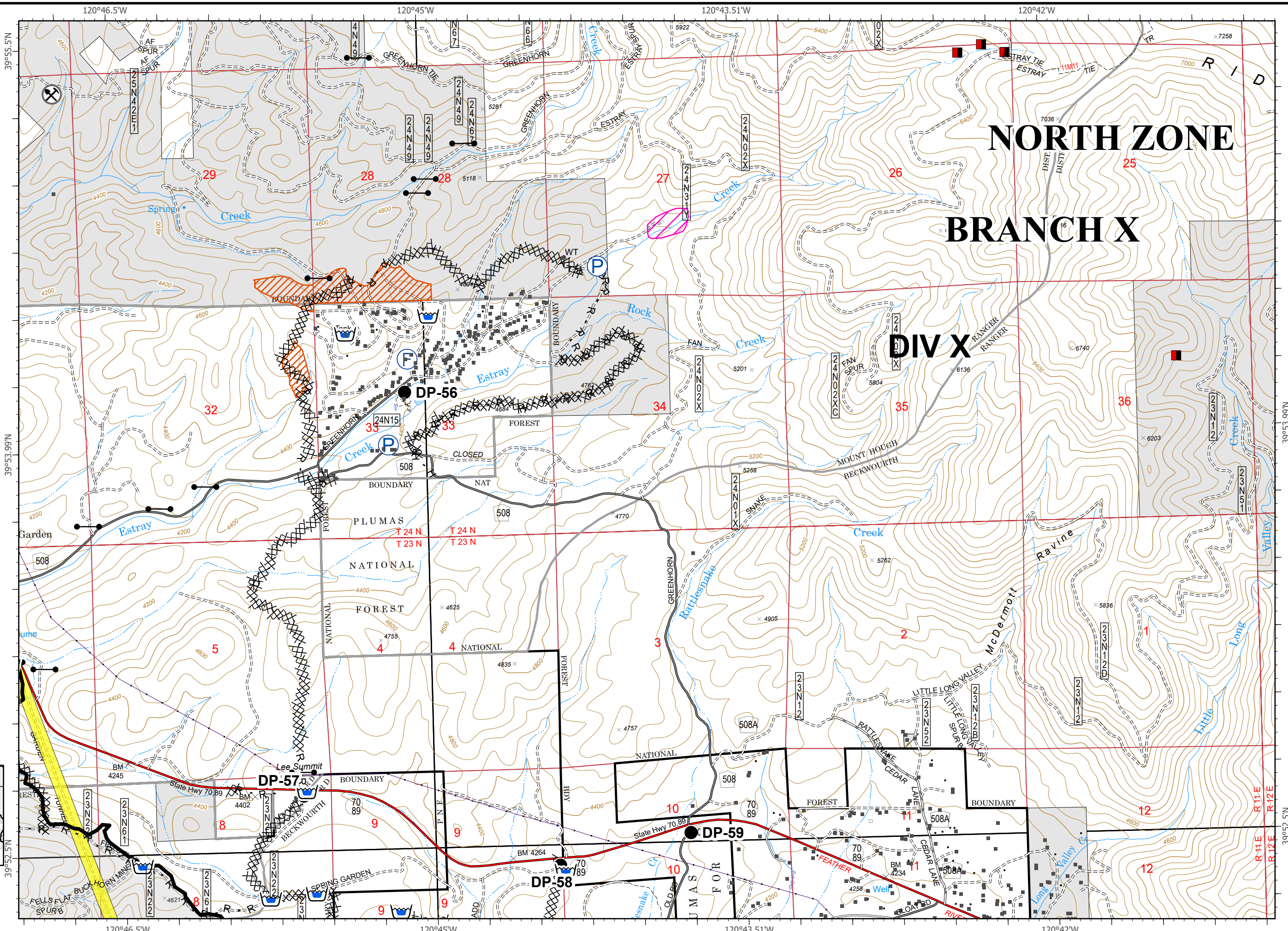




# IAP Map Pack

North Complex  
 CA-PNF-001308  
 September 14, 2020  
 North Zone  
 Index Page: E11

- Drop Point
- (F) Fire Station
- ▬ Contained Line
- XX Completed Dozer Line
- H Completed Hand Line
- R Road as Completed Line
- Building Footprint
- Mandatory Exclusion Area
- ⊗ Mine
- (P) Pump
- ☪ Water Tank
- SPI Gate
- Union Pacific Special Protection
- ▭ Mandatory Exclusion Area



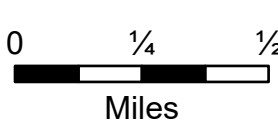
## NORTH ZONE

## BRANCH X

## DIV X



D8	D9	D10	D11
E6	E7	E8	E9
F6	F7	F8	F9
G6	G7	G8	G9
H5	H6	H7	H8
I4	I5	I6	I7

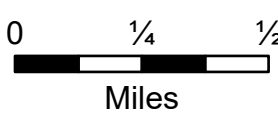
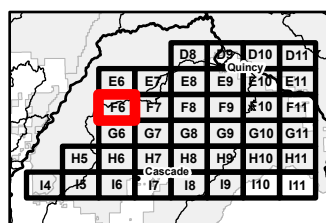
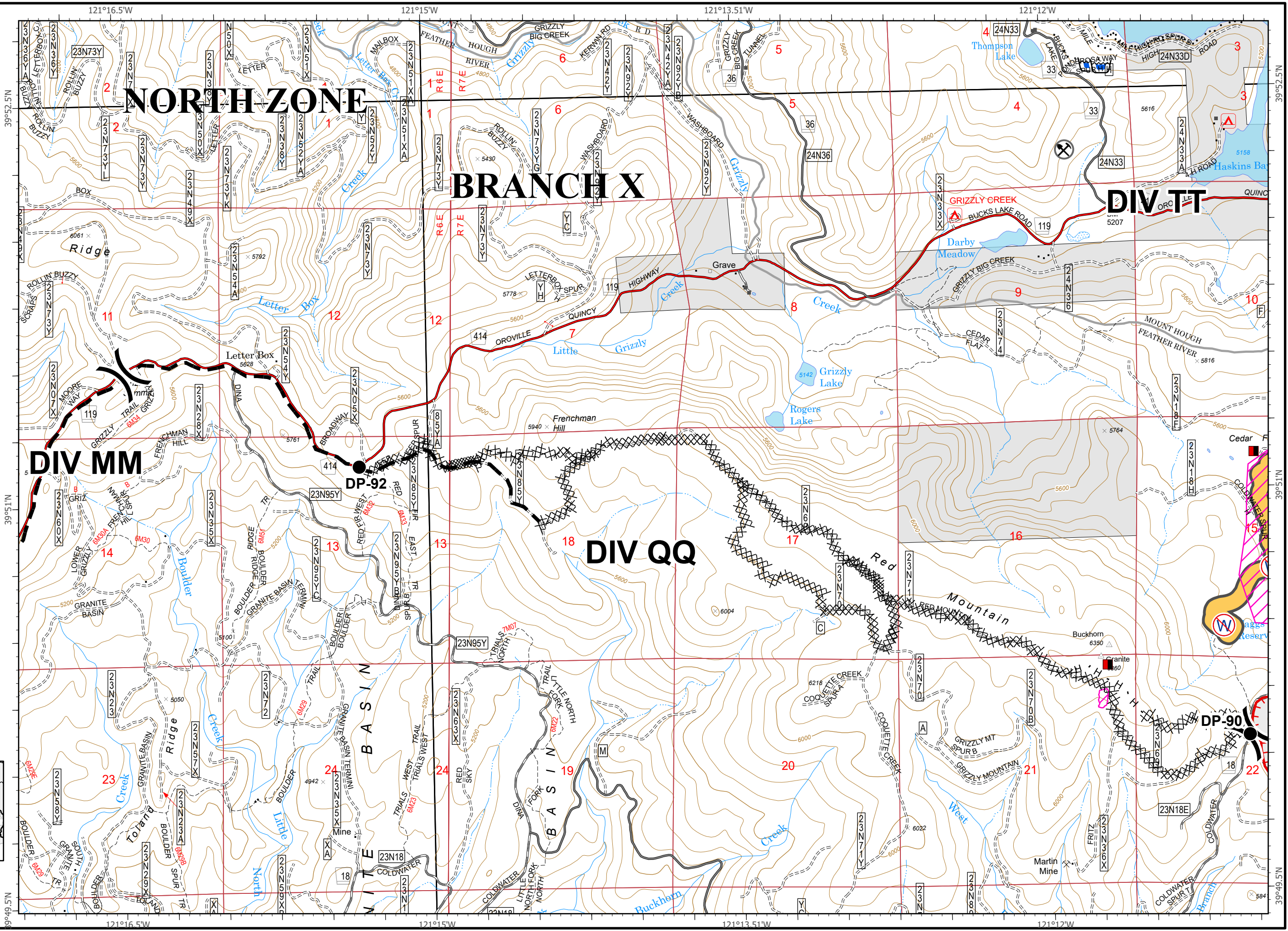




# IAP Map Pack

North Complex  
CA-PNF-001308  
September 14, 2020  
North Zone  
Index Page: F6

- Closure
- Drop Point
- Restricted Water Source
- Division Break
- Uncontrolled Fire Edge
- Completed Dozer Line
- Completed Hand Line
- Planned Fire Line
- Building Footprint
- Mandatory Exclusion Area
- Mine
- Water Tank
- Mandatory Exclusion Area
- Willow Creek Avoidance

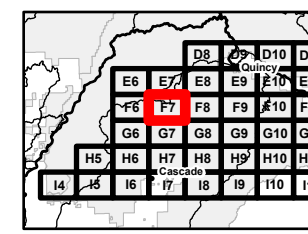
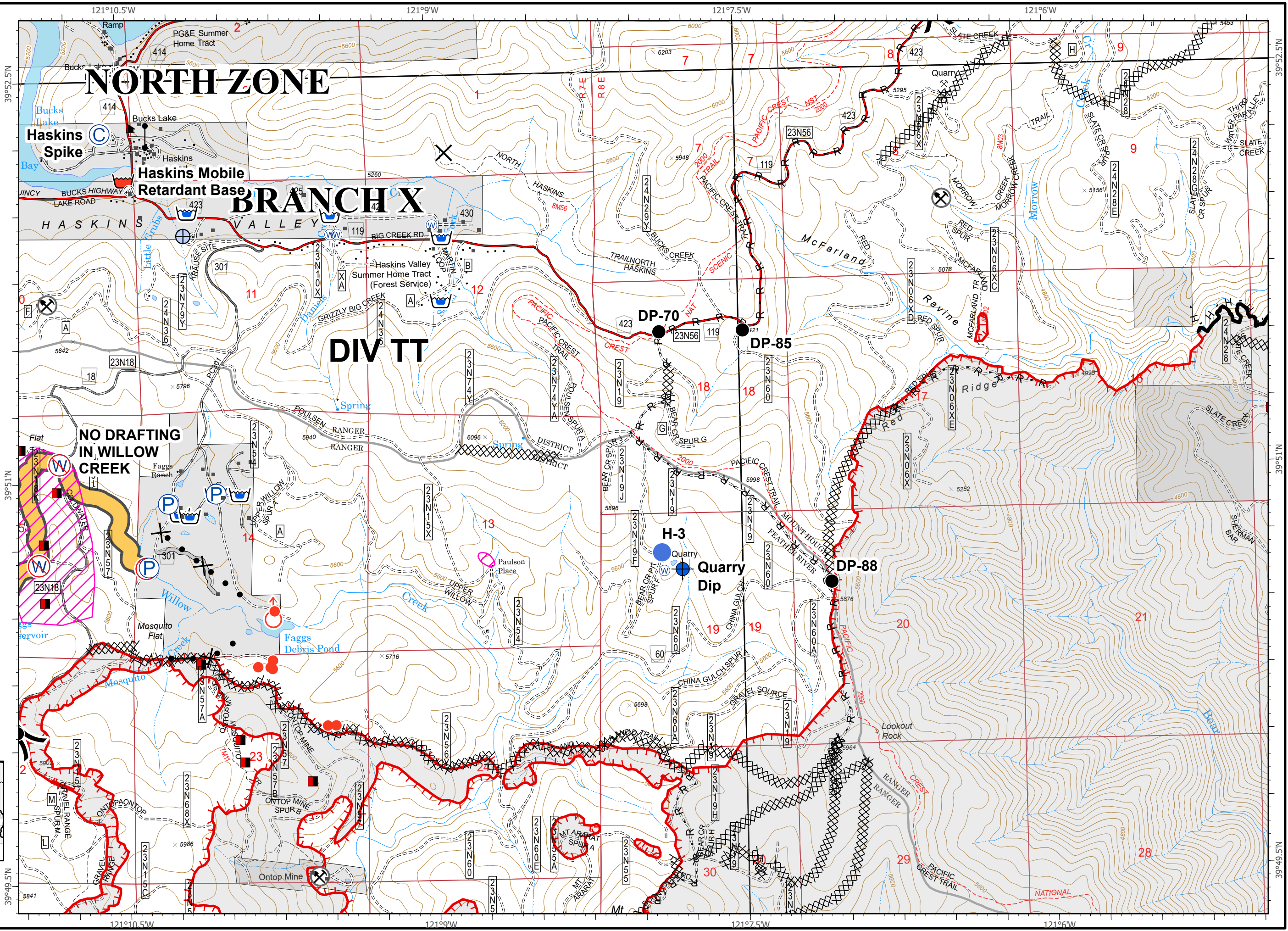




# IAP Map Pack

North Complex  
CA-PNF-001308  
September 14, 2020  
North Zone  
Index Page: F7

- Camp
- Closure
- Dip Site
- Drop Point
- Gate
- Helispot
- Hot Spot
- Cell Coverage
- Retardant/Mud Pit
- Spot Fire
- Water Source
- Restricted Water Source
- Water Development or Draft Site
- Division Break
- Uncontrolled Fire Edge
- Contained Line
- Completed Dozer Line
- Completed Hand Line
- Road as Completed Line
- Access or Improved Road
- Proposed Dozer Line
- Building Footprint
- Mandatory Exclusion Area
- Mine
- Pump

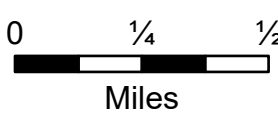
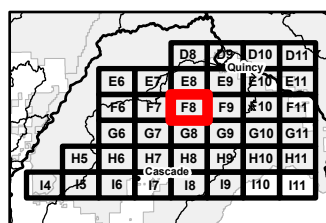
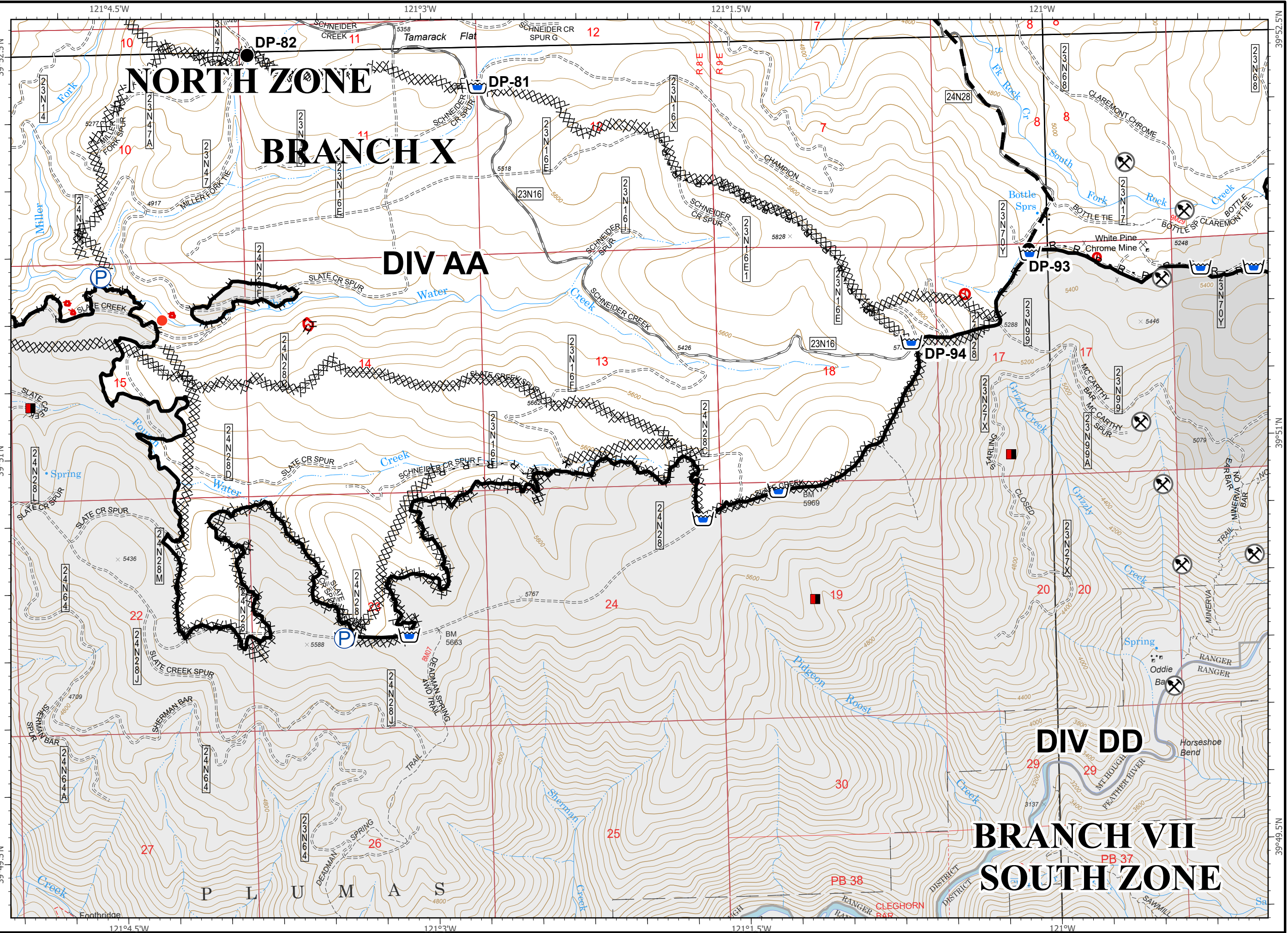




# IAP Map Pack

North Complex  
 CA-PNF-001308  
 September 14, 2020  
 North Zone  
 Index Page: F8

- Closure
- Drop Point
- Hot Spot
- Uncontrolled Fire Edge
- Contained Line
- Completed Dozer Line
- Completed Hand Line
- Road as Completed Line
- Planned Fire Line
- Mandatory Exclusion Area
- Mine
- Pump
- Water Tank

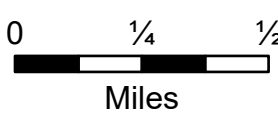
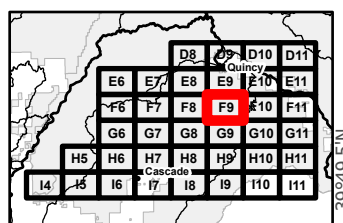
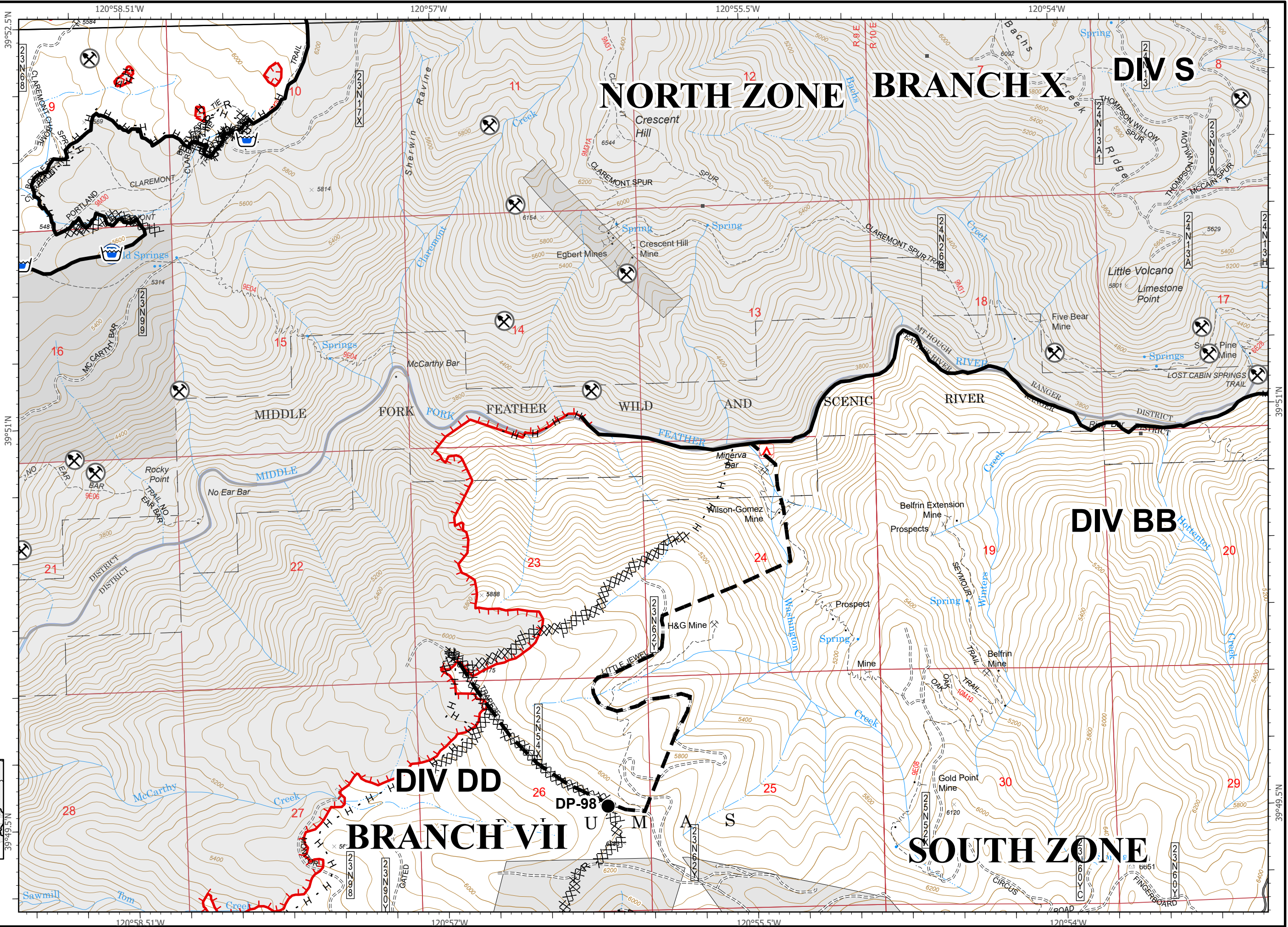




# IAP Map Pack

North Complex  
CA-PNF-001308  
September 14, 2020  
North Zone  
Index Page: F9

- Drop Point
- ▬ Uncontrolled Fire Edge
- ▬ Contained Line
- XX XX Completed Dozer Line
- H · Completed Hand Line
- R Road as Completed Line
- ▬ Planned Fire Line
- Building Footprint
- ⊗ Mine
- Ⓟ Pump
- 🚒 Water Tank

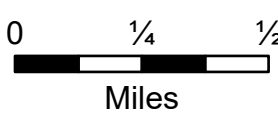
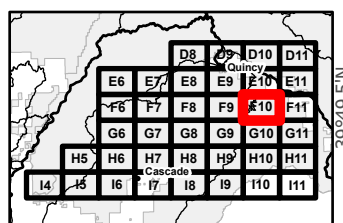
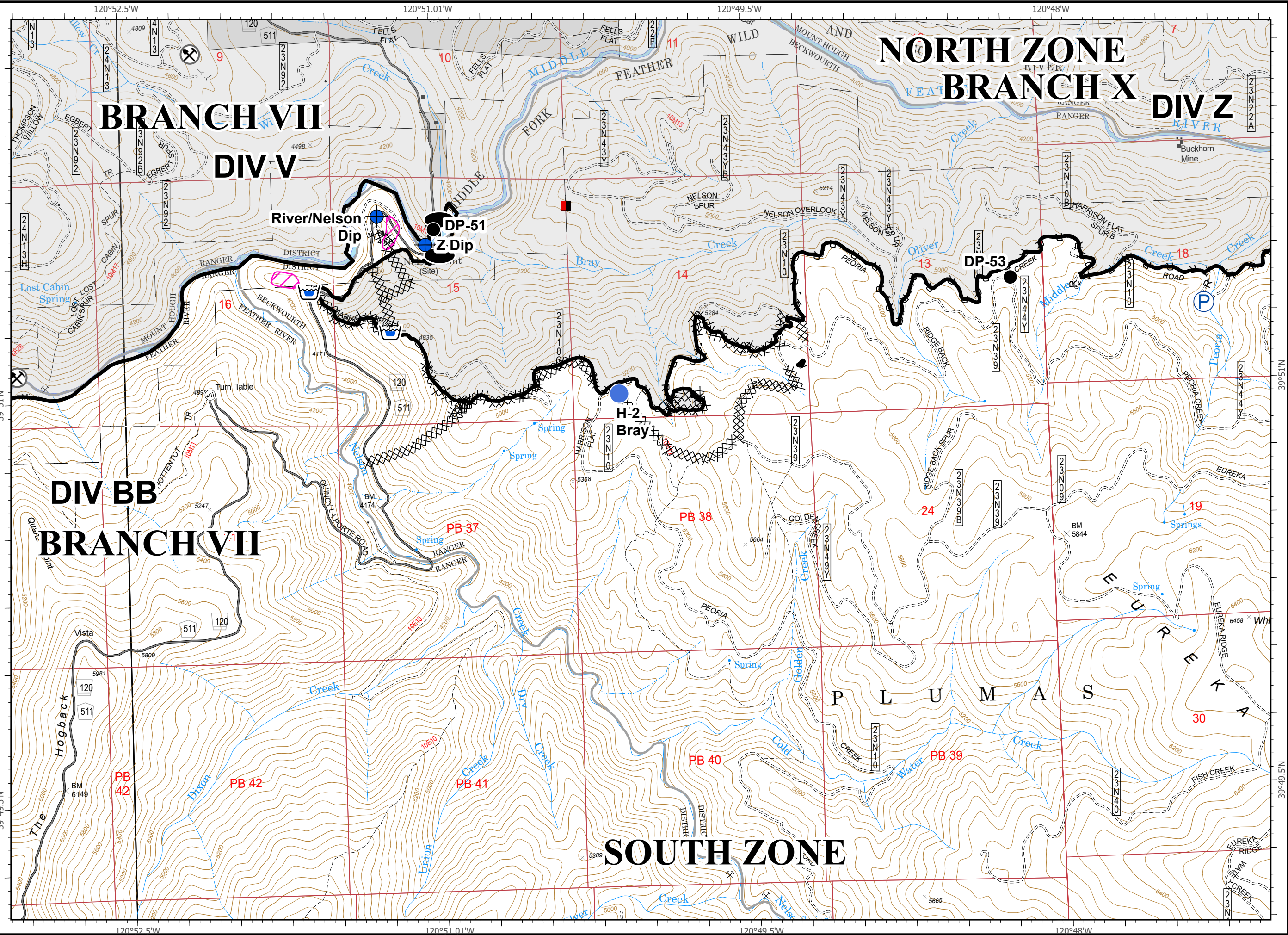




# IAP Map Pack

North Complex  
CA-PNF-001308  
September 14, 2020  
North Zone  
Index Page: F10

- Dip Site
- Drop Point
- Helispot
- Cell Coverage
- Zone Break
- Contained Line
- Completed Dozer Line
- Completed Hand Line
- Road as Completed Line
- Building Footprint
- Mandatory Exclusion Area
- Mine
- Pump
- Water Tank
- Mandatory Exclusion Area

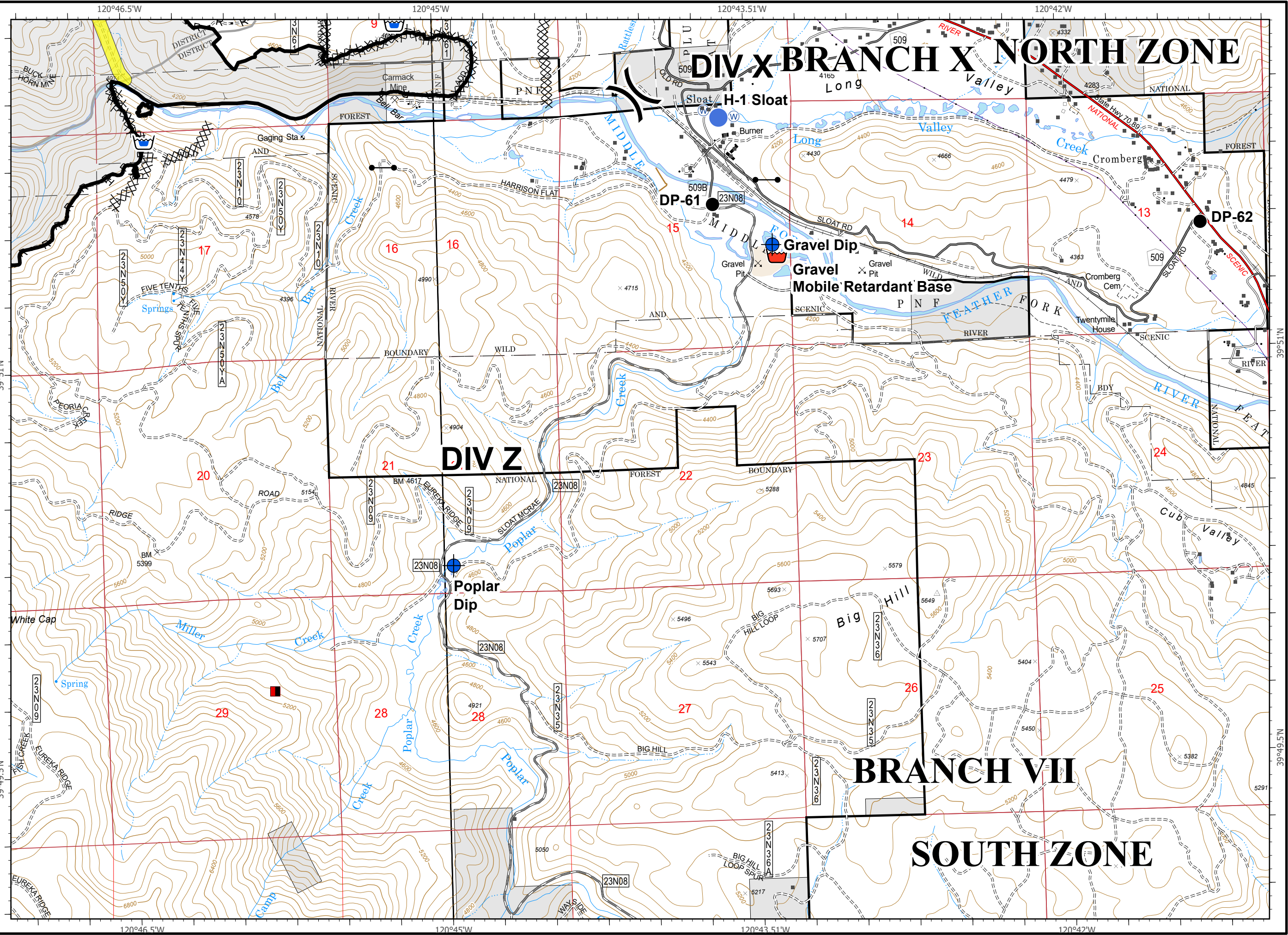




# IAP Map Pack

North Complex  
CA-PNF-001308  
September 14, 2020  
North Zone  
Index Page: F11

- Dip Site
- Drop Point
- Helispot
- Retardant/Mud Pit
- Water Source
- Division Break
- Contained Line
- Completed Dozer Line
- Completed Hand Line
- Road as Completed Line
- Building Footprint
- Mandatory Exclusion Area
- Water Tank
- SPI Gate
- Union Pacific Special Protection



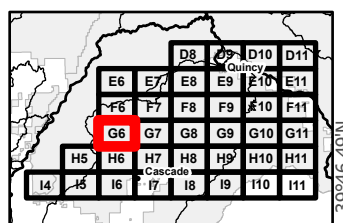
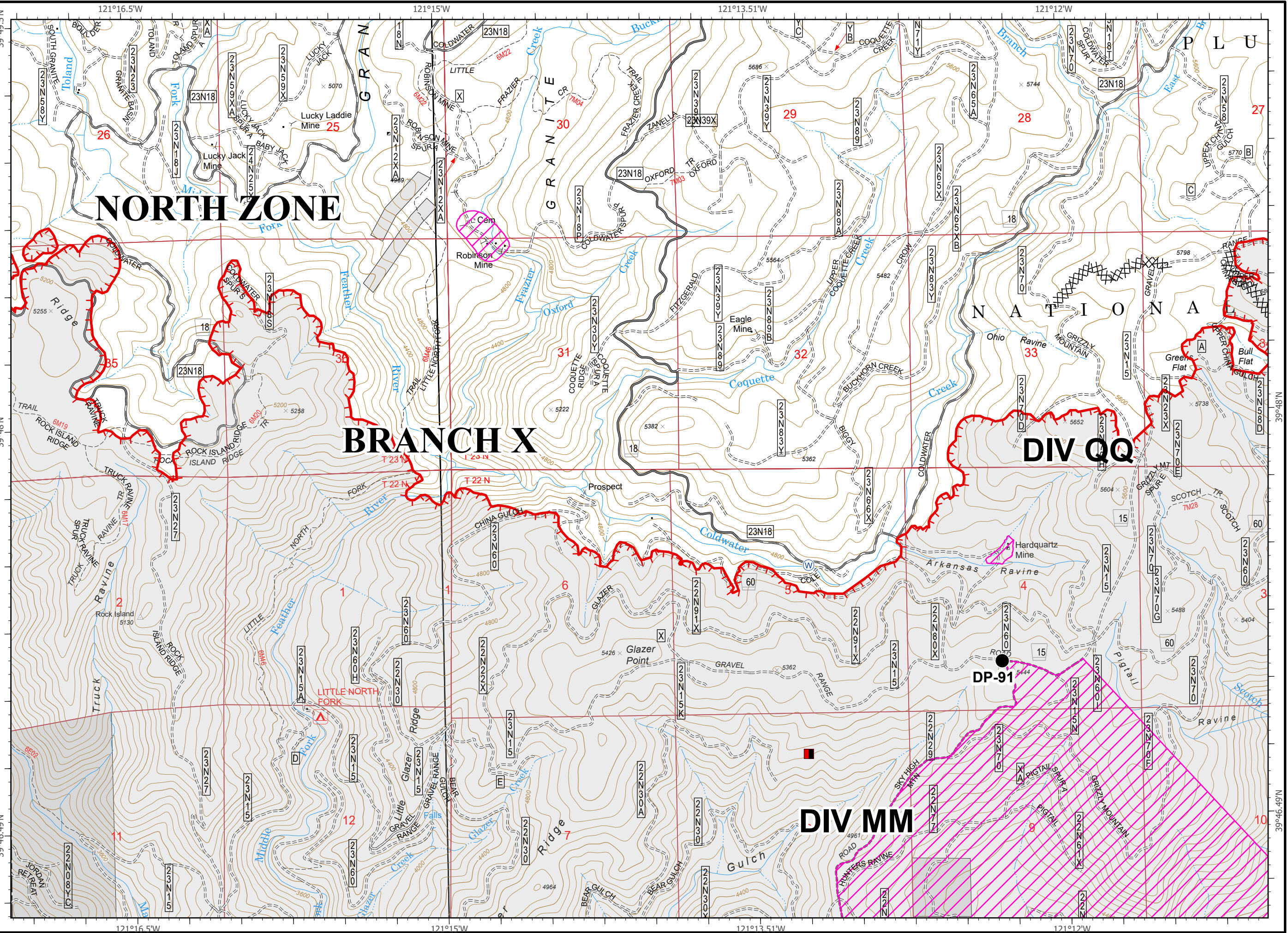
D8	D9	D10	D11				
E6	E7	E8	E9	E10	E11		
F6	F7	F8	F9	F10	F11		
G6	G7	G8	G9	G10	G11		
H5	H6	H7	H8	H9	H10	H11	
I4	I5	I6	I7	I8	I9	I10	I11



# IAP Map Pack

North Complex  
CA-PNF-001308  
September 14, 2020  
North Zone  
Index Page: G6

- Drop Point
- ⊙ Water Source
- Uncontrolled Fire Edge
- ⊗⊗ Completed Dozer Line
- Mandatory Exclusion Area
- ▨ Mandatory Exclusion Area

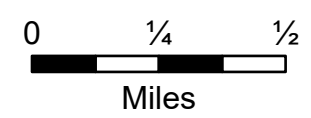
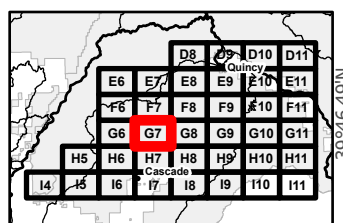
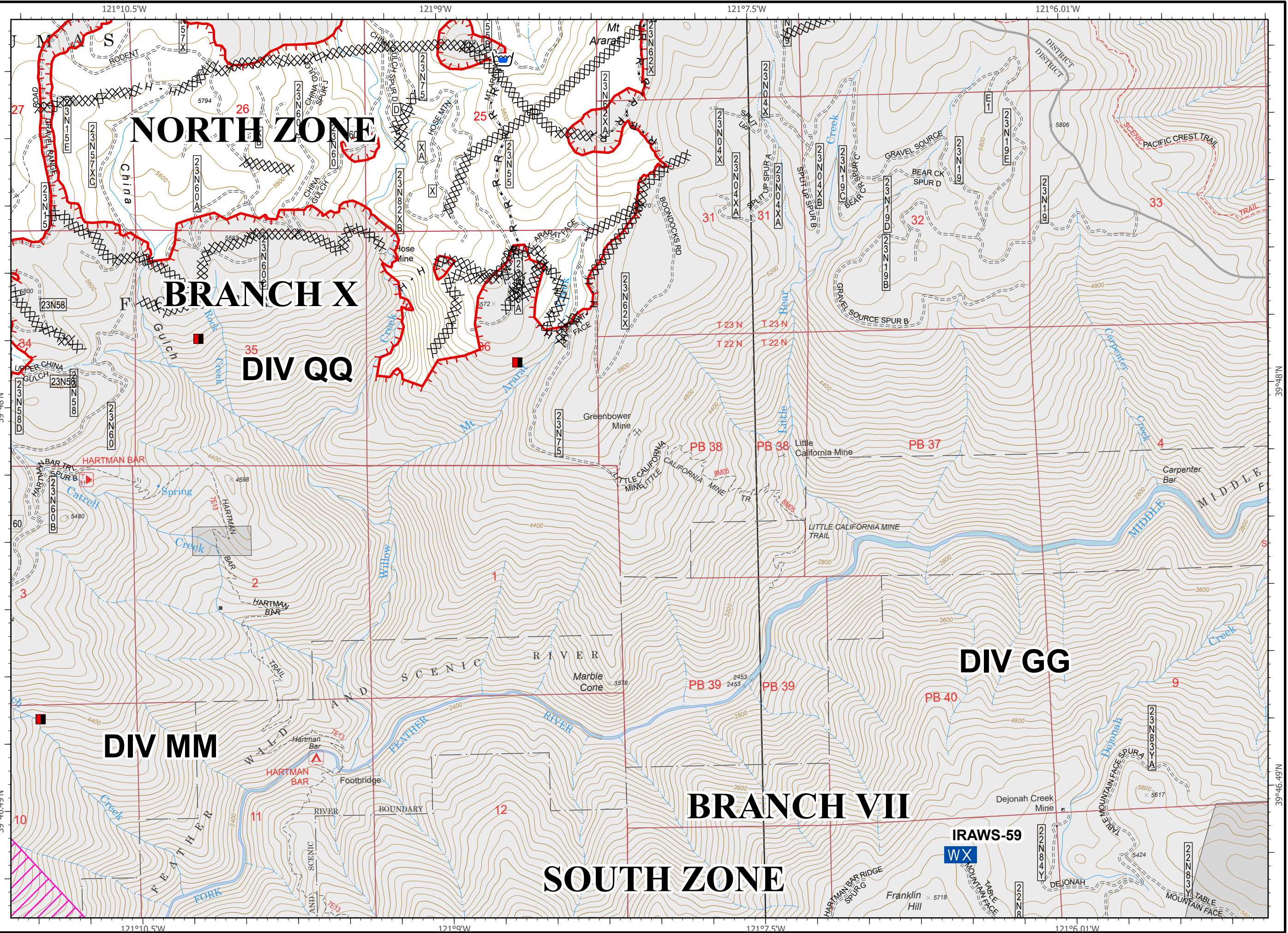




# IAP Map Pack

North Complex  
CA-PNF-001308  
September 14, 2020  
North Zone  
Index Page: G7

- Mobile Weather Unit
- Uncontrolled Fire Edge
- Completed Dozer Line
- Completed Hand Line
- Road as Completed Line
- Building Footprint
- Mandatory Exclusion Area
- Water Tank
- Mandatory Exclusion Area

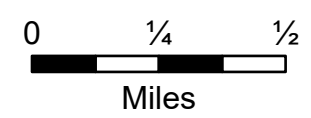
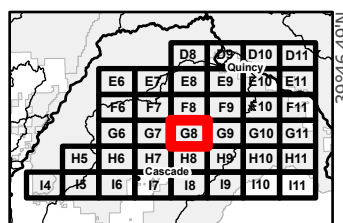
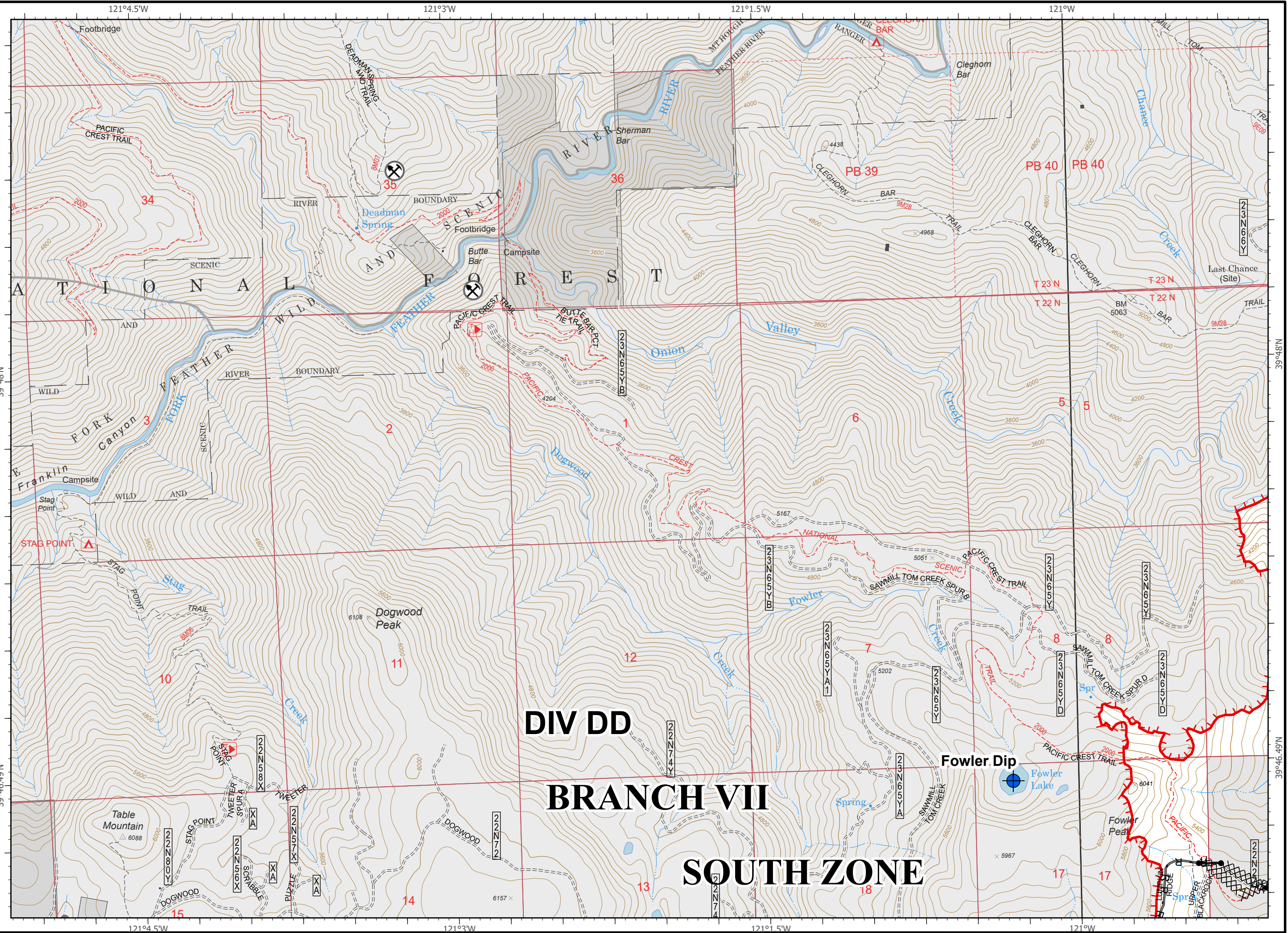




# IAP Map Pack

North Complex  
CA-PNF-001308  
September 14, 2020  
North Zone  
Index Page: G8

- Dip Site
- Uncontrolled Fire Edge
- Completed Dozer Line
- Road as Completed Line
- Planned Fire Line
- Building Footprint
- Mine
- SPI Gate



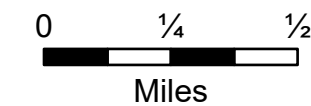
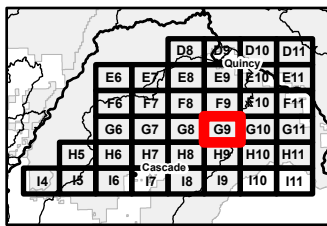
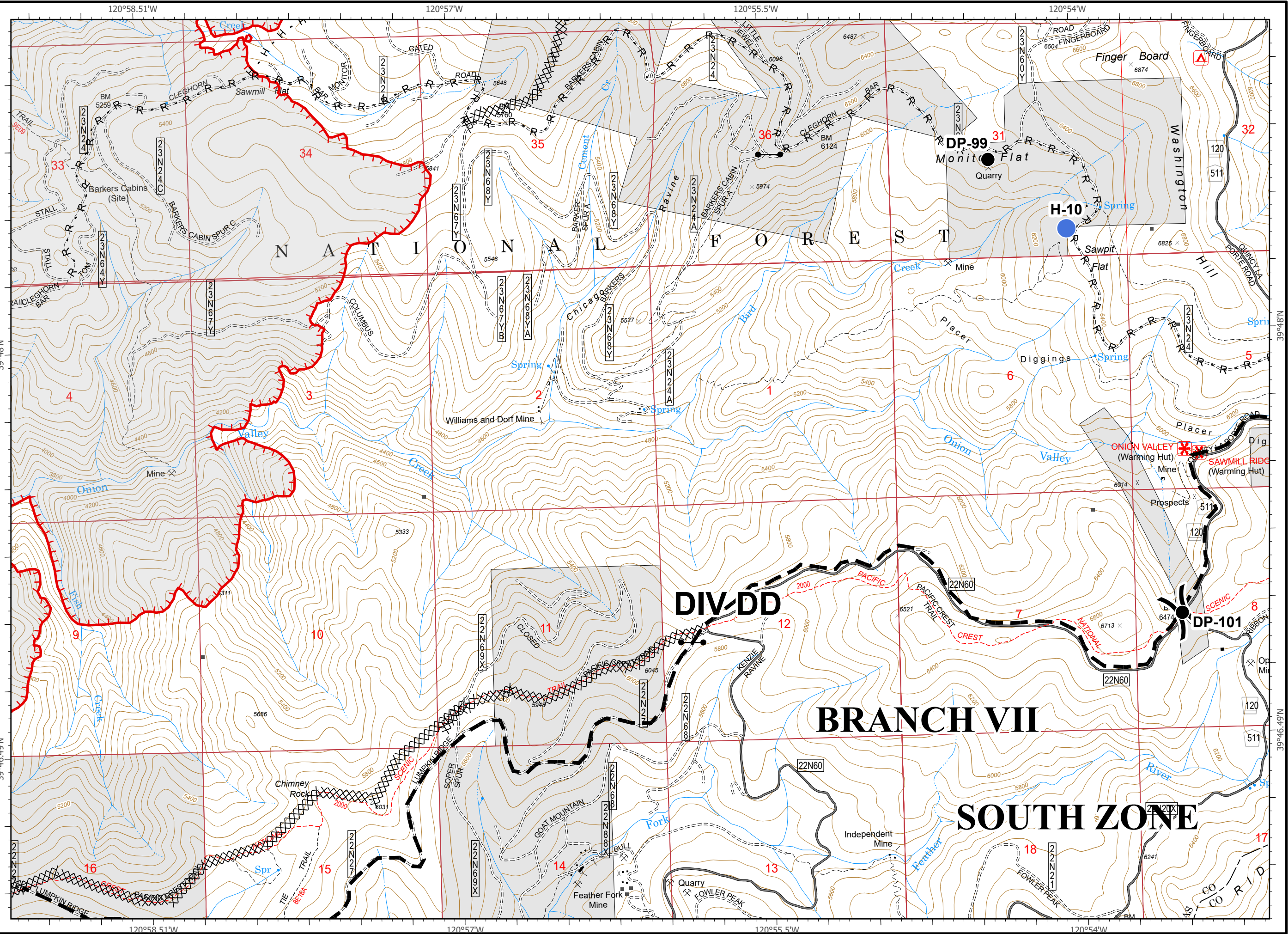


# IAP Map Pack

North Complex  
CA-PNF-001308  
September 14, 2020  
North Zone

Index Page: G9

- Drop Point
- Helispot
- ⊙ Cell Coverage
- ) Division Break
- Uncontrolled Fire Edge
- XX Completed Dozer Line
- H Completed Hand Line
- R Road as Completed Line
- Planned Fire Line
- Building Footprint
- SPI Gate

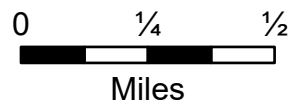
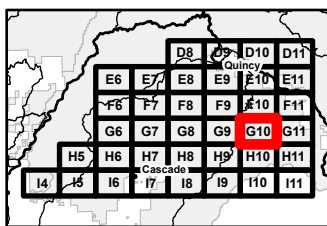
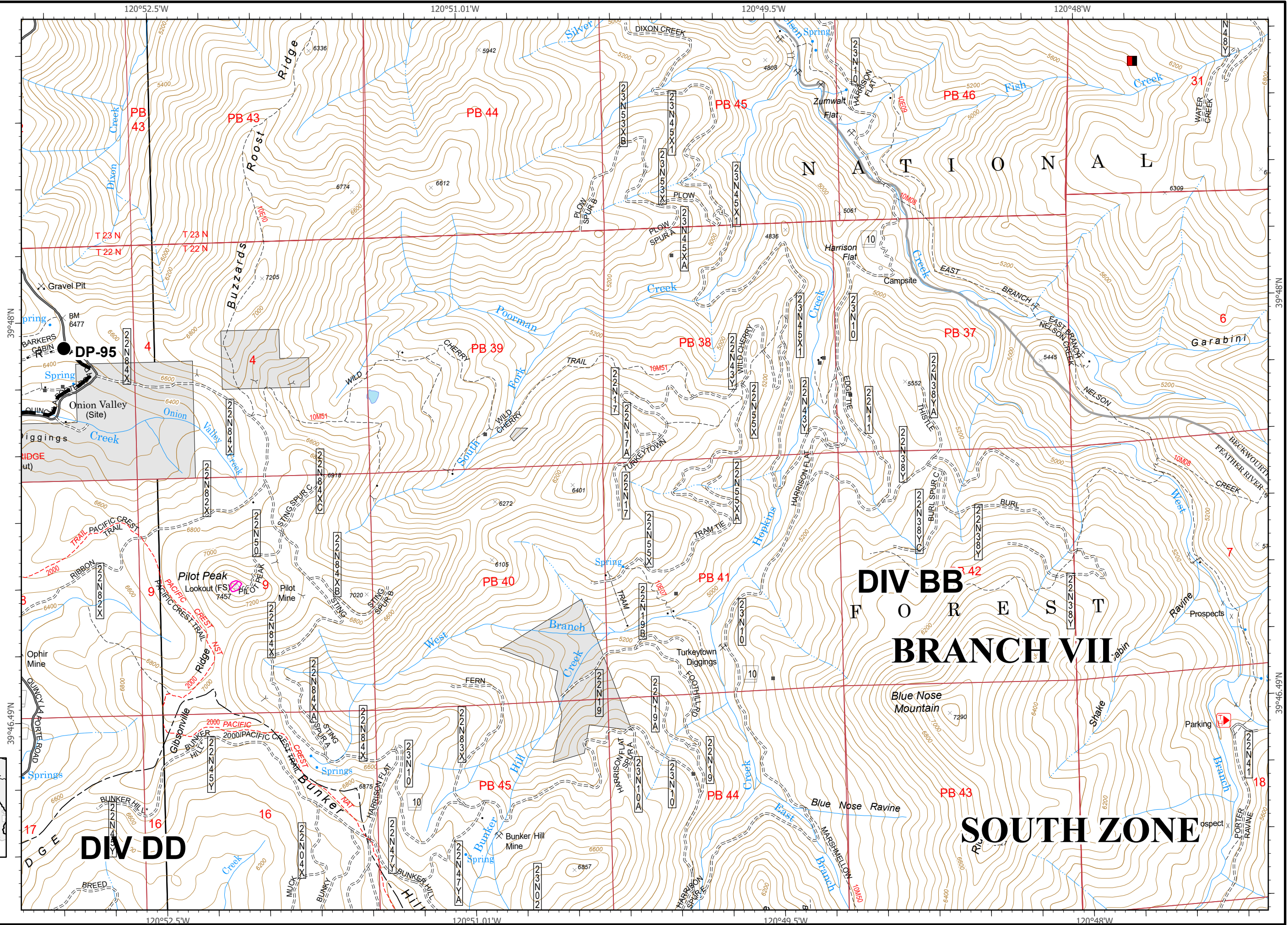




# IAP Map Pack

North Complex  
CA-PNF-001308  
September 14, 2020  
North Zone  
Index Page: G10

- Drop Point
- R Road as Completed Line
- ▬ Planned Fire Line
- Building Footprint
- Mandatory Exclusion Area
- ▭ Mandatory Exclusion Area



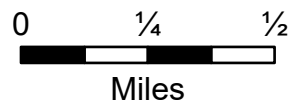
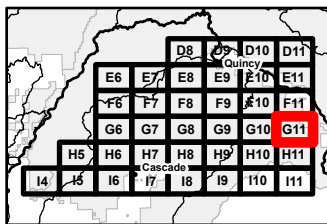
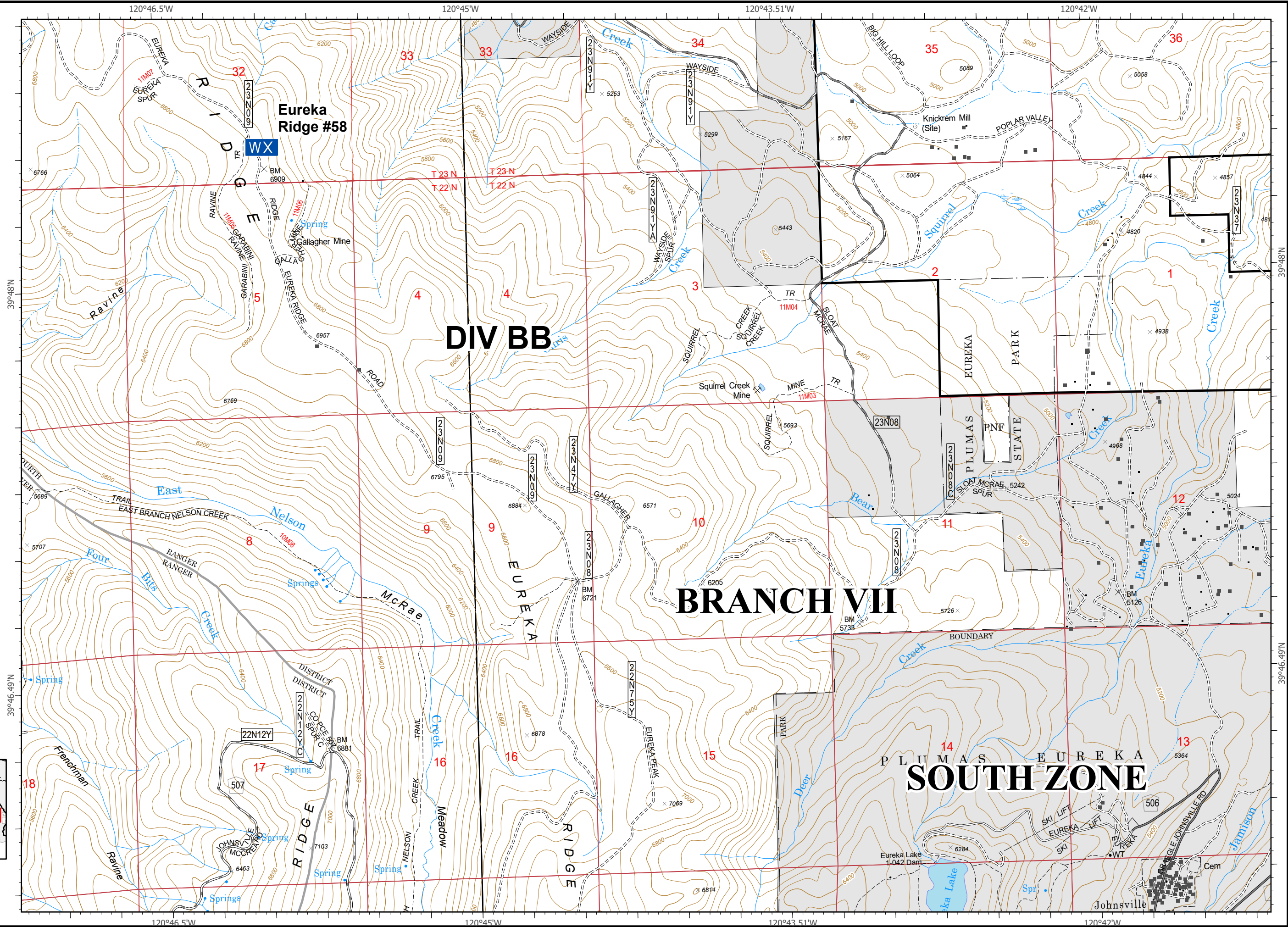


# IAP Map Pack

North Complex  
CA-PNF-001308  
September 14, 2020  
North Zone  
Index Page: G11

**WX** Mobile Weather Unit



■ Building Footprint

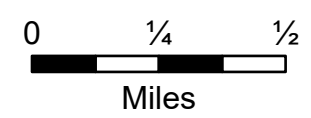
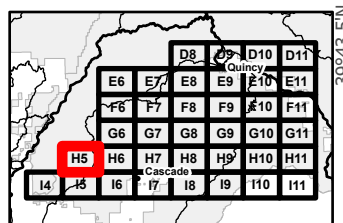
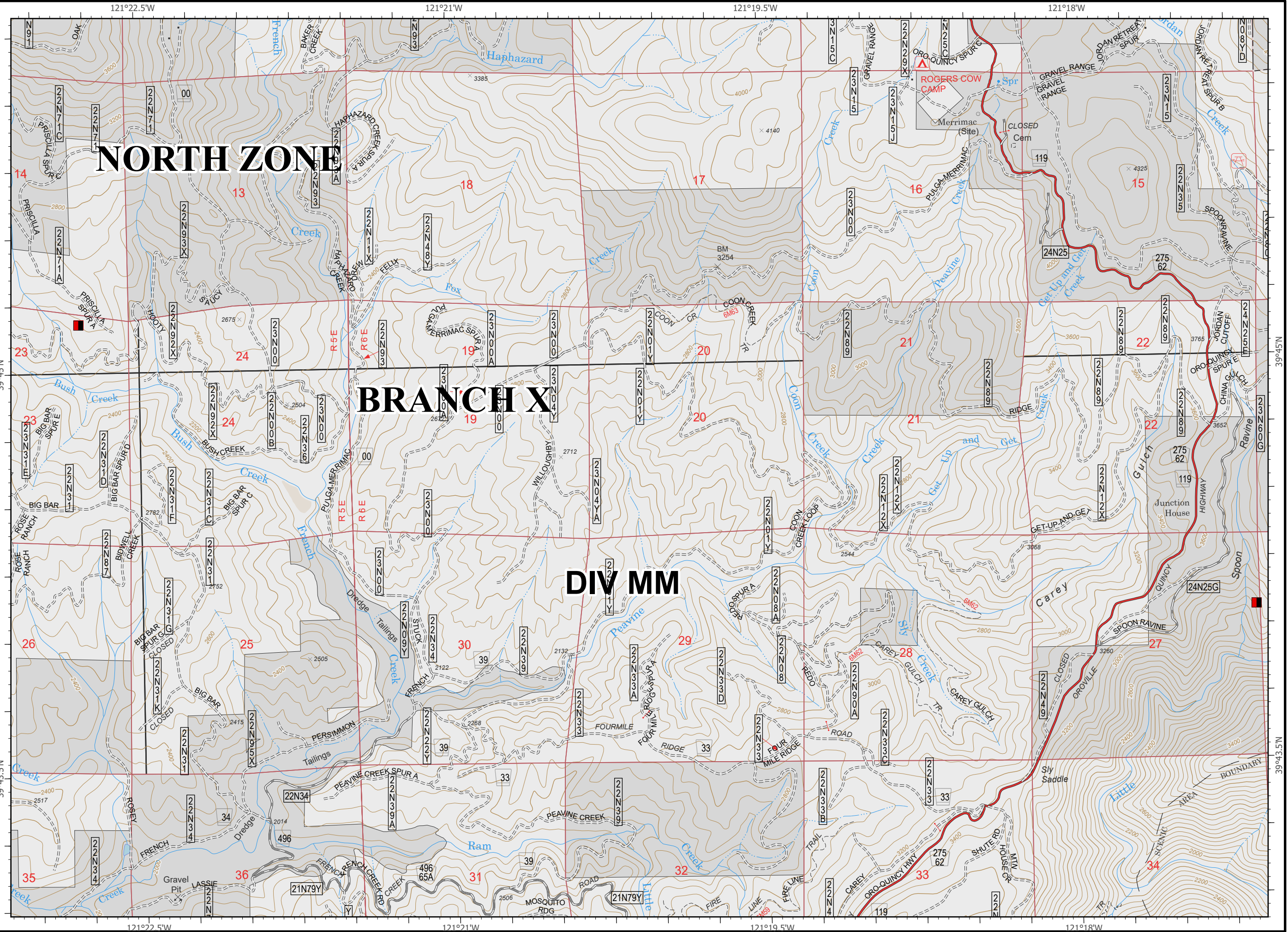




# IAP Map Pack

North Complex  
CA-PNF-001308  
September 14, 2020  
North Zone  
Index Page: H5



-  Uncontrolled Fire Edge
-  Mandatory Exclusion Area

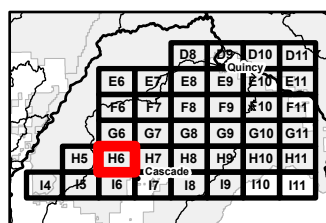
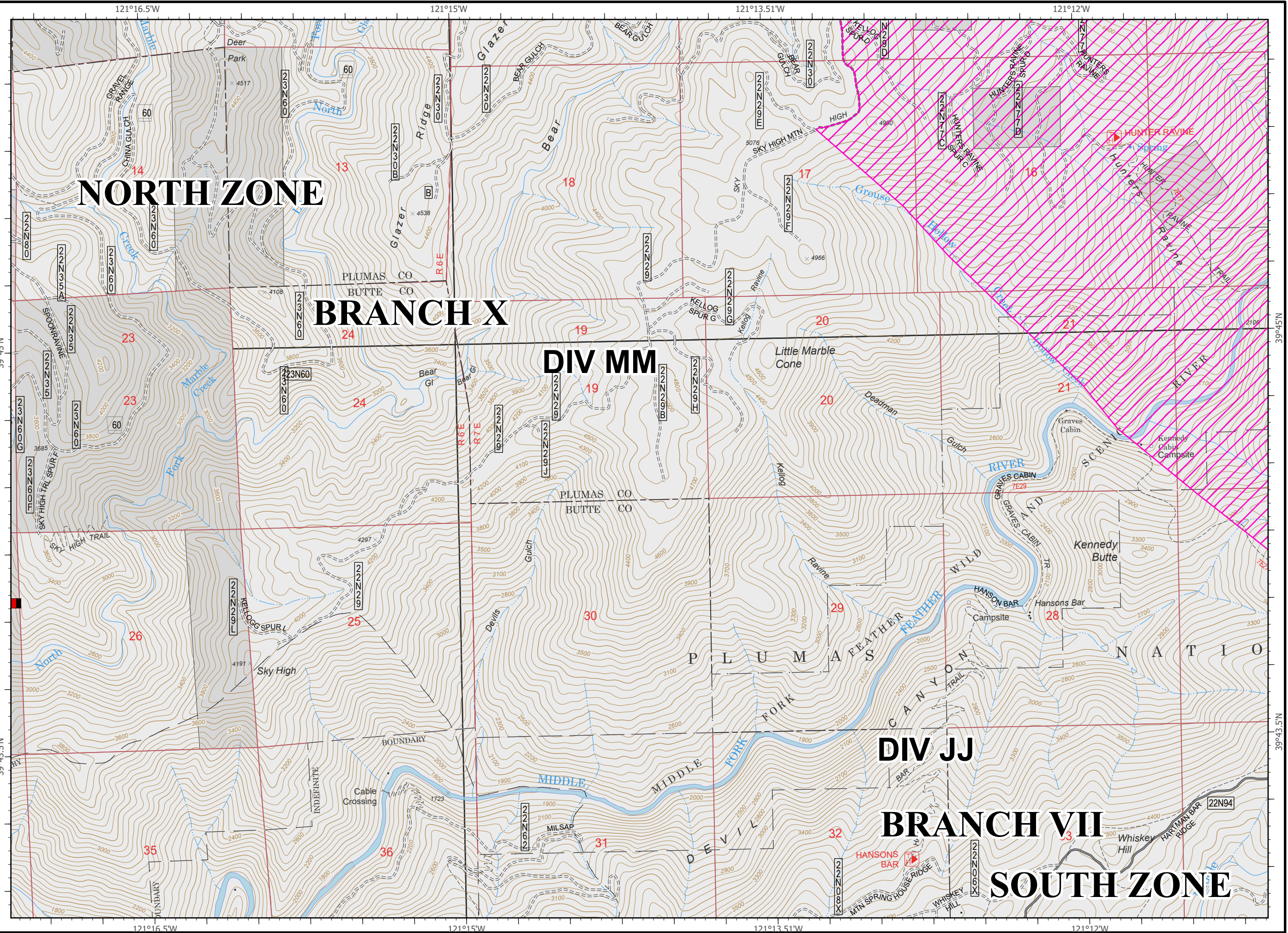




# IAP Map Pack

North Complex  
CA-PNF-001308  
September 14, 2020  
North Zone  
Index Page: H6





-  Mandatory Exclusion Area
-  Mandatory Exclusion Area

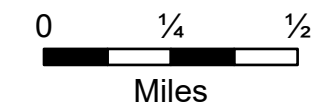
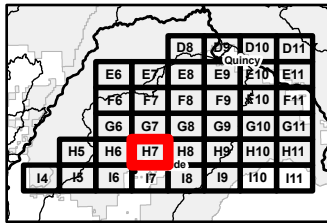
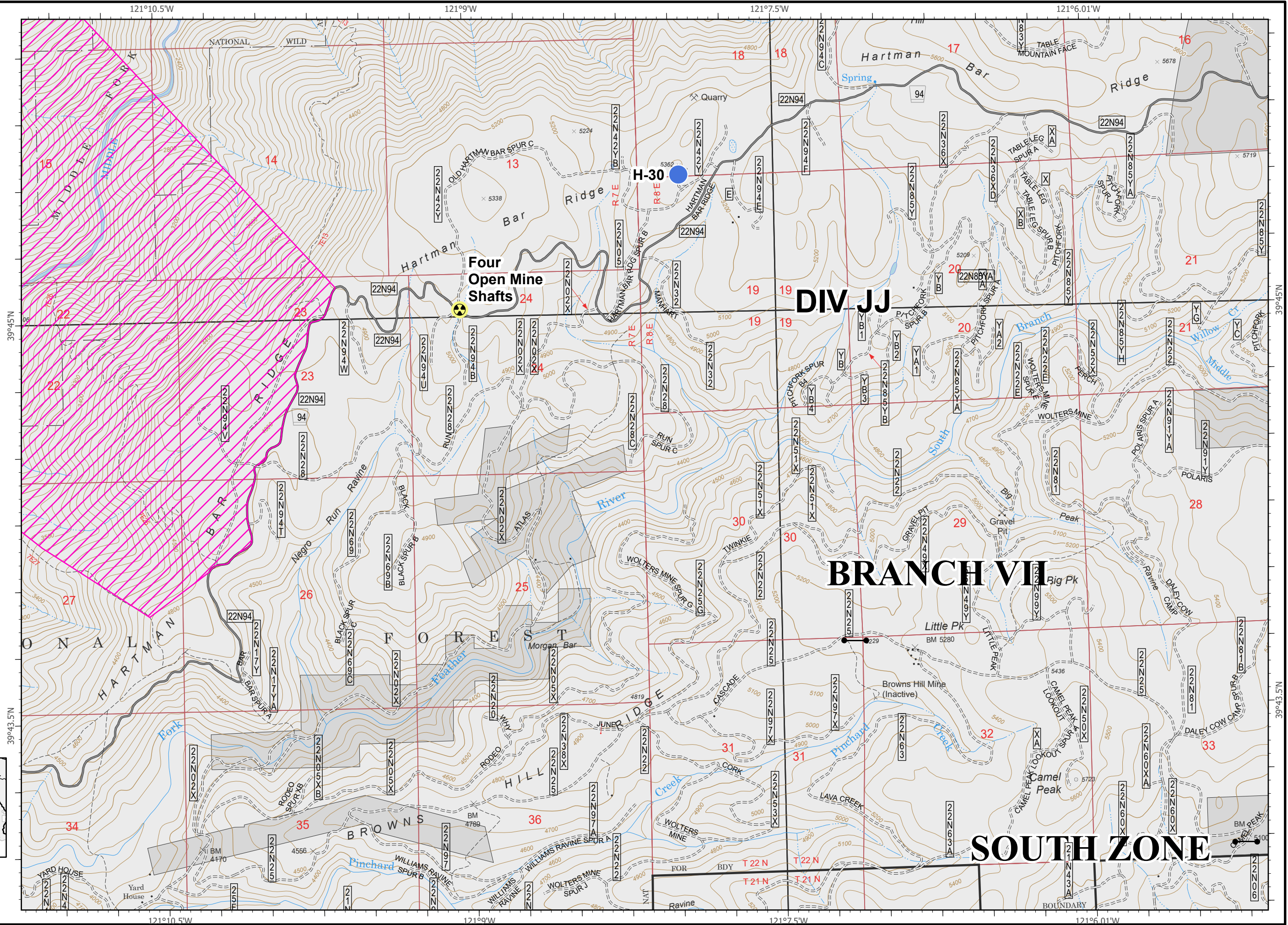




# IAP Map Pack

North Complex  
CA-PNF-001308  
September 14, 2020  
North Zone  
Index Page: H7

-  Hazard
-  Helispot
-  SPI Gate
-  Mandatory Exclusion Area

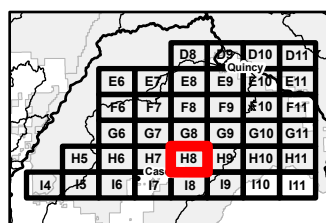
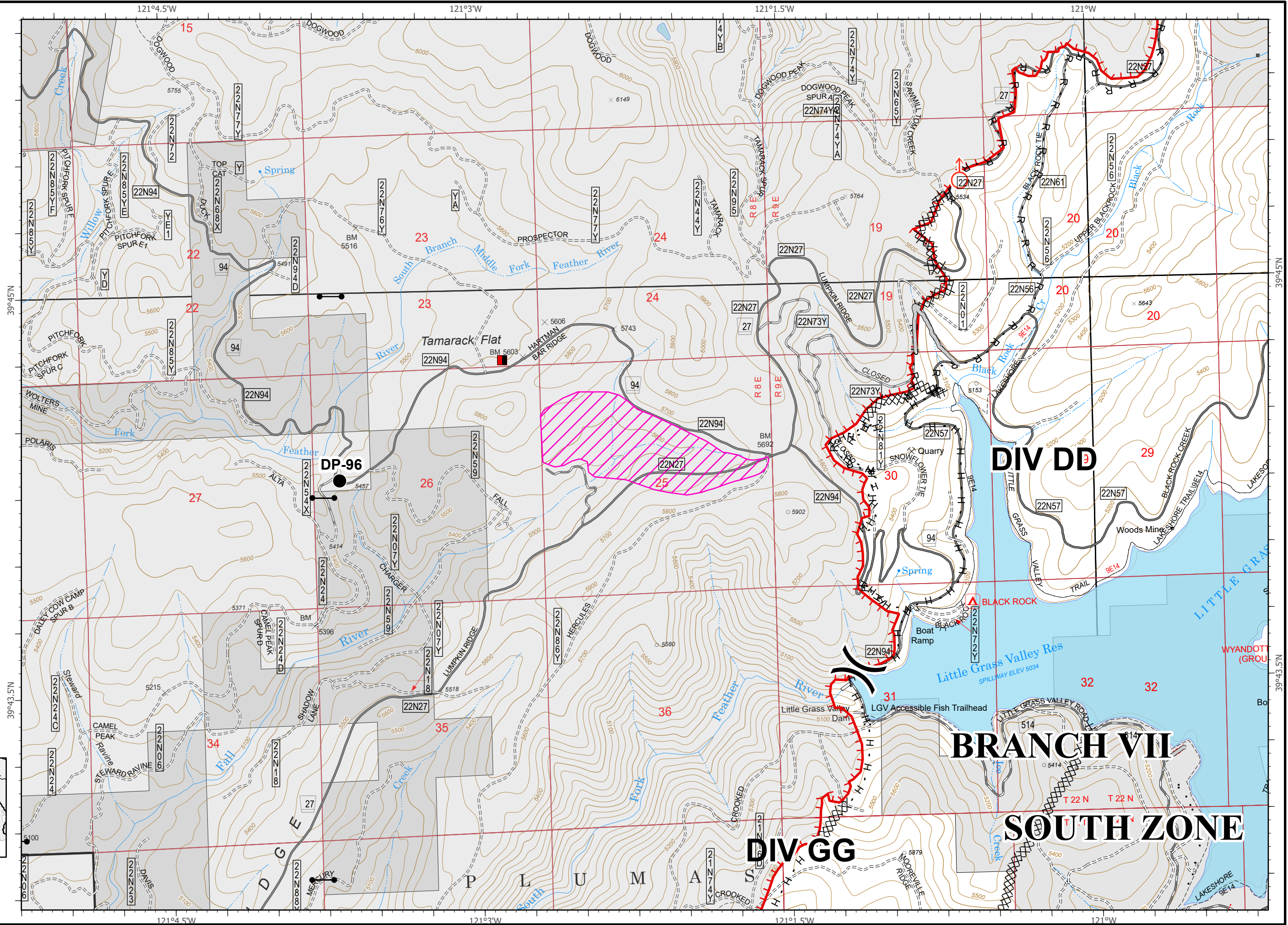




# IAP Map Pack

North Complex  
CA-PNF-001308  
September 14, 2020  
North Zone  
Index Page: H8

- Drop Point
- Spot Fire
- ) Division Break
- Uncontrolled Fire Edge
- XX Completed Dozer Line
- H Completed Hand Line
- R Road as Completed Line
- Access or Improved Road
- Planned Fire Line
- Building Footprint
- Mandatory Exclusion Area
- SPI Gate
- ▨ Mandatory Exclusion Area

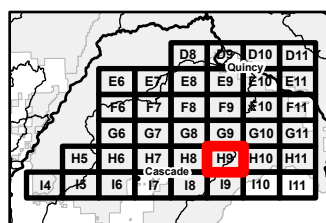
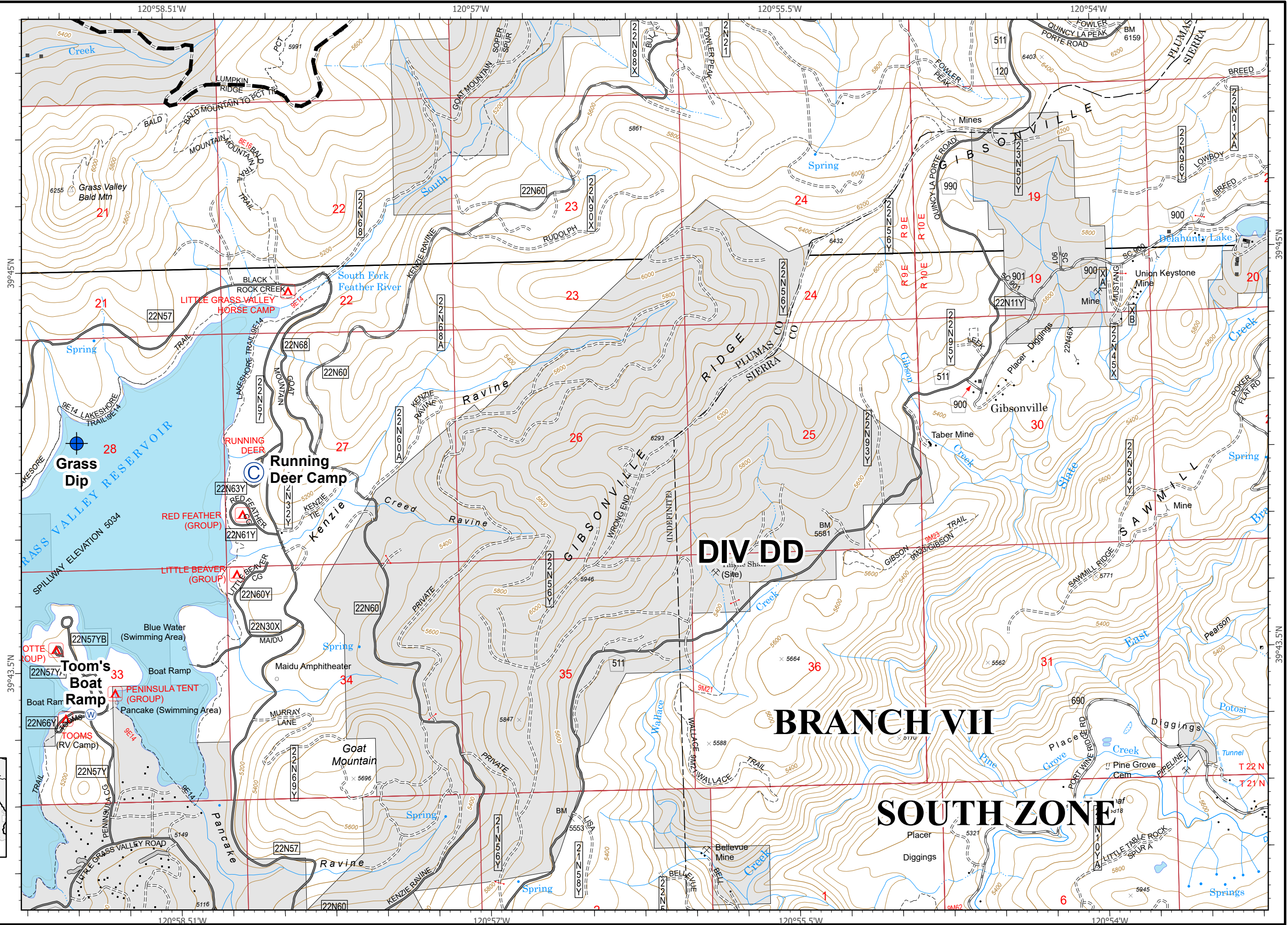




# IAP Map Pack

North Complex  
CA-PNF-001308  
September 14, 2020  
North Zone  
Index Page: H9

- Camp
- Dip Site
- Water Source
- Completed Dozer Line
- Access or Improved Road
- Planned Fire Line
- Building Footprint

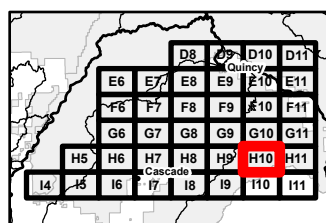
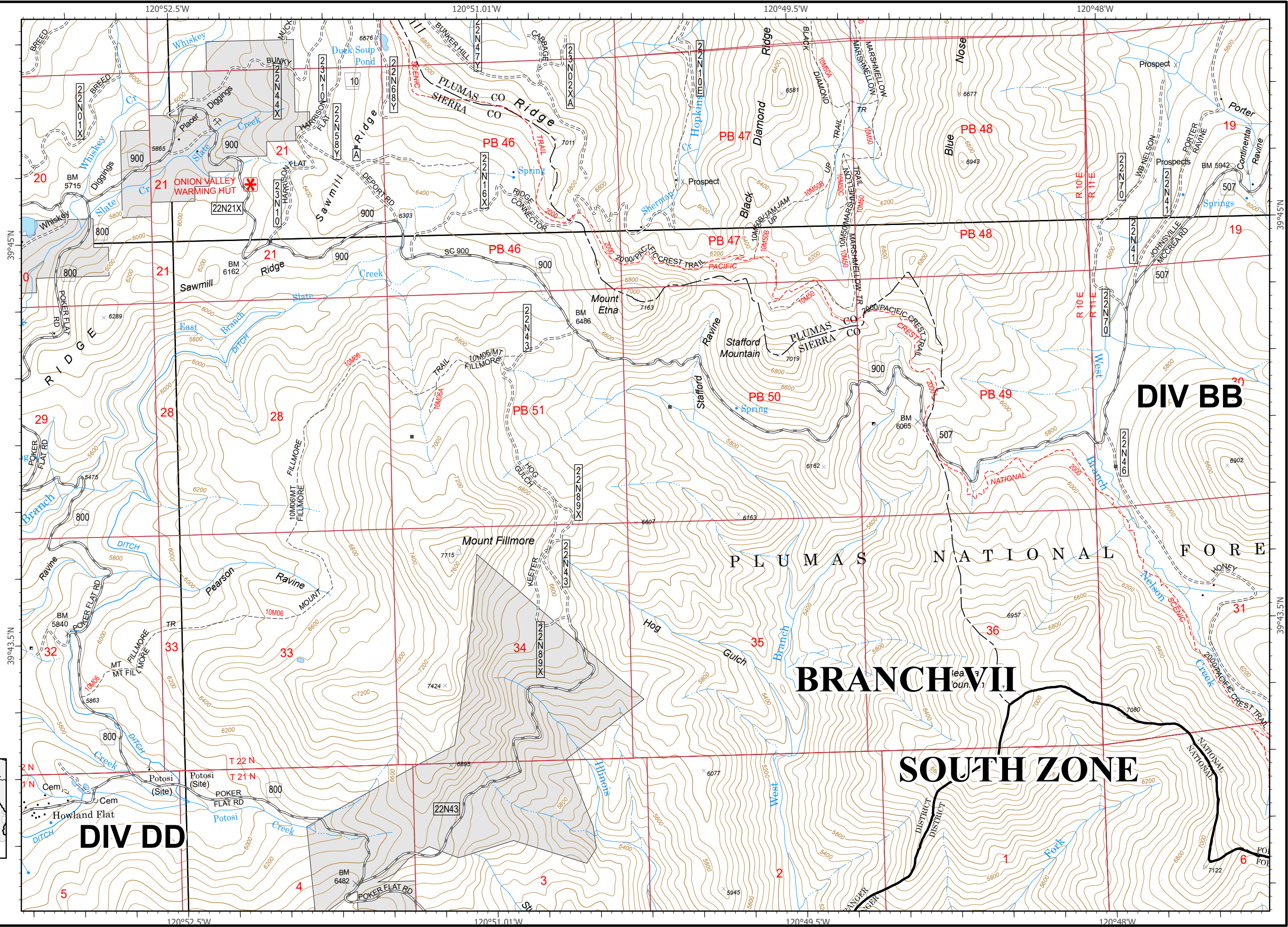




# IAP Map Pack

North Complex  
CA-PNF-001308  
September 14, 2020  
North Zone  
Index Page: H10

■ Building Footprint

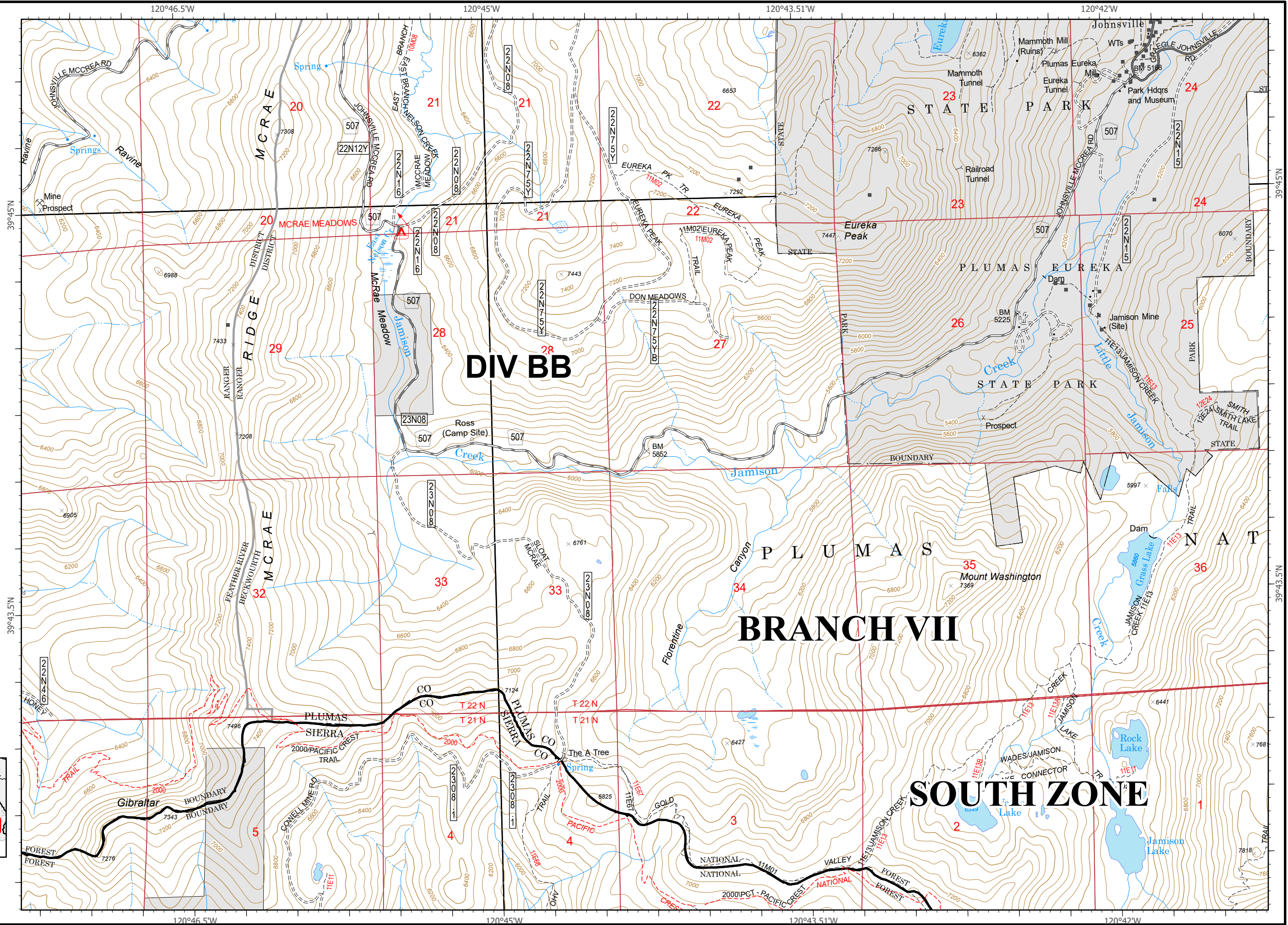




# IAP Map Pack

North Complex  
CA-PNF-001308  
September 14, 2020  
North Zone  
Index Page: H11

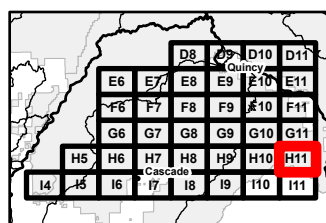
■ Building Footprint



**DIV BB**

**BRANCH VII**

**SOUTH ZONE**

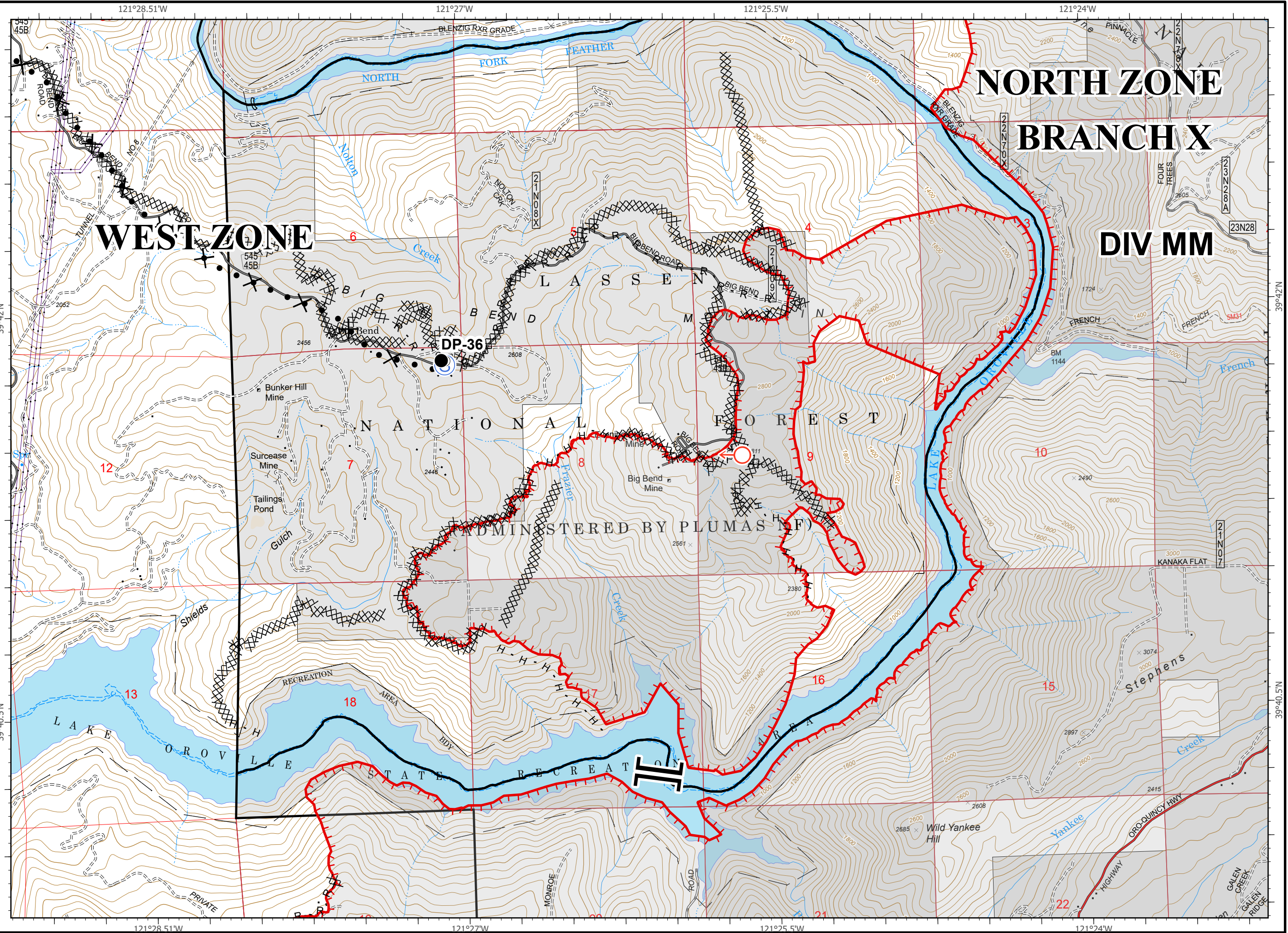




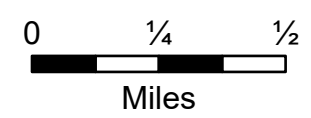
# IAP Map Pack

North Complex  
 CA-PNF-001308  
 September 14, 2020  
 North Zone  
 Index Page: 14

- Drop Point
- ⊙ Cell Coverage
- Spot Fire
- Ⓢ Staging Area
- || Branch Break
- ┌┐ Uncontrolled Fire Edge
- ⊗⊗ Completed Dozer Line
- H Completed Hand Line
- R Road as Completed Line
- ⊗ Proposed Dozer Line



	D8	D9	D10	D11
E6	E7	E8	E9	E10
F6	F7	F8	F9	F10
G6	G7	G8	G9	G10
H5	H6	H7	H8	H9
I4	I5	I6	I7	I8
J4	J5	J6	J7	J8

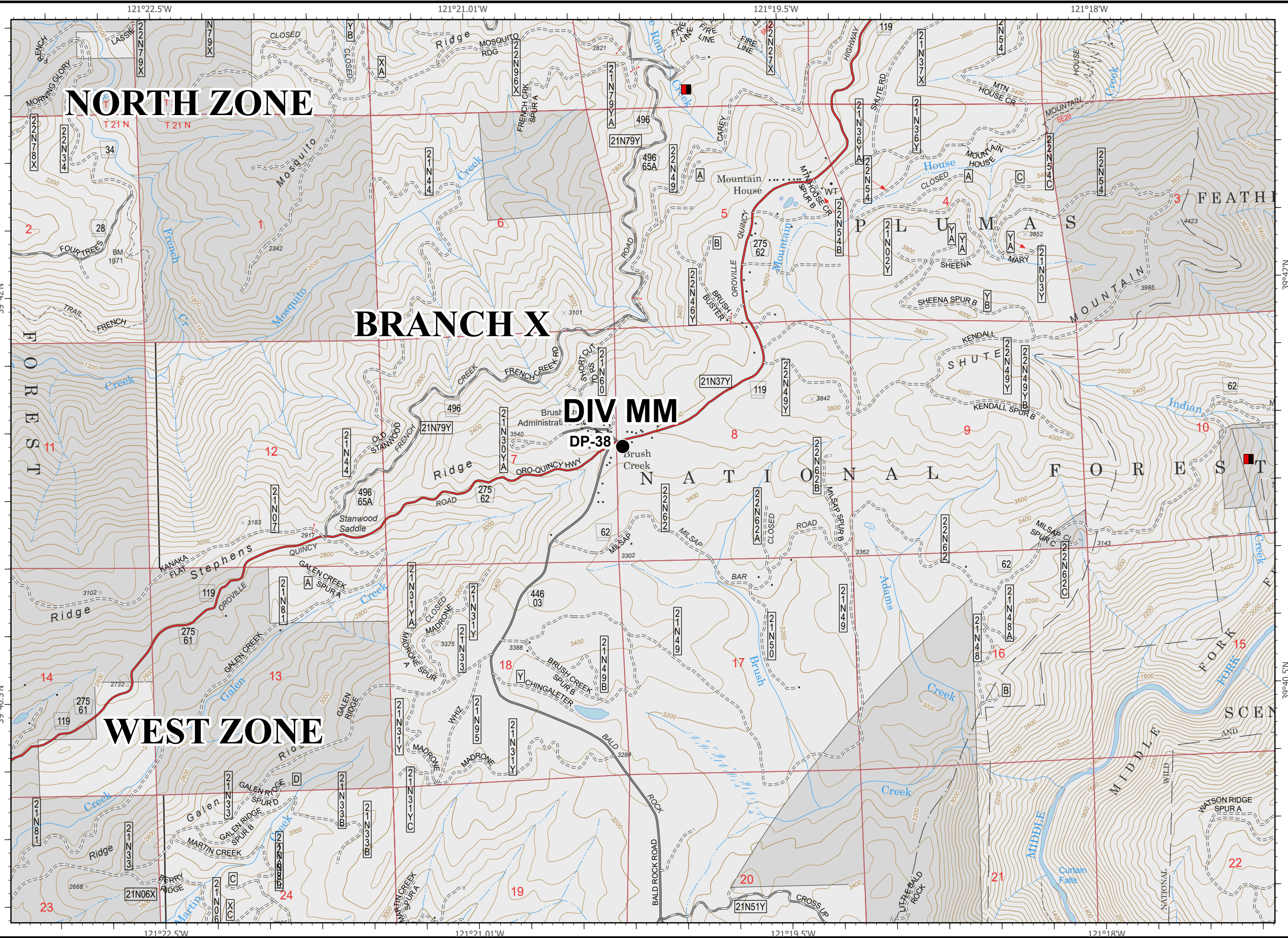




# IAP Map Pack

North Complex  
CA-PNF-001308  
September 14, 2020  
North Zone  
Index Page: 15

- Drop Point
- Mandatory Exclusion Area



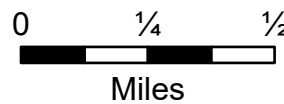
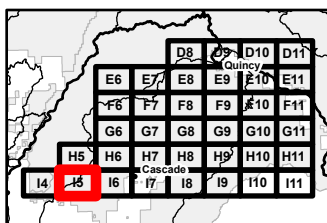
## NORTH ZONE

## BRANCH X

## DIV MM

DP-38

## WEST ZONE

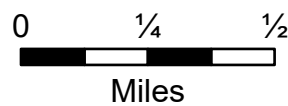
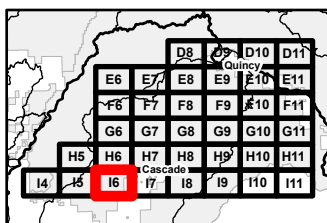
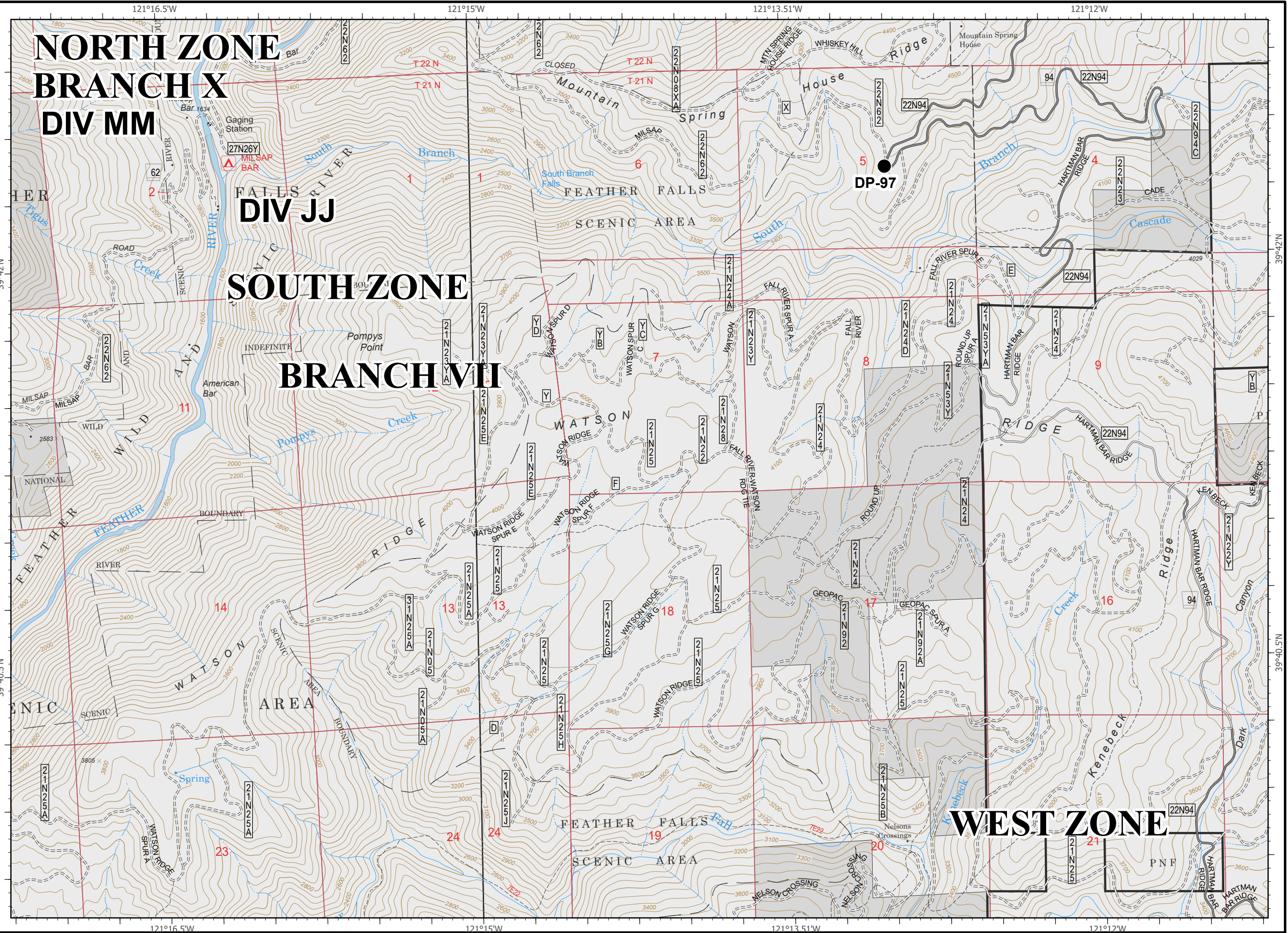




# IAP Map Pack

North Complex  
CA-PNF-001308  
September 14, 2020  
North Zone  
Index Page: 16

● Drop Point

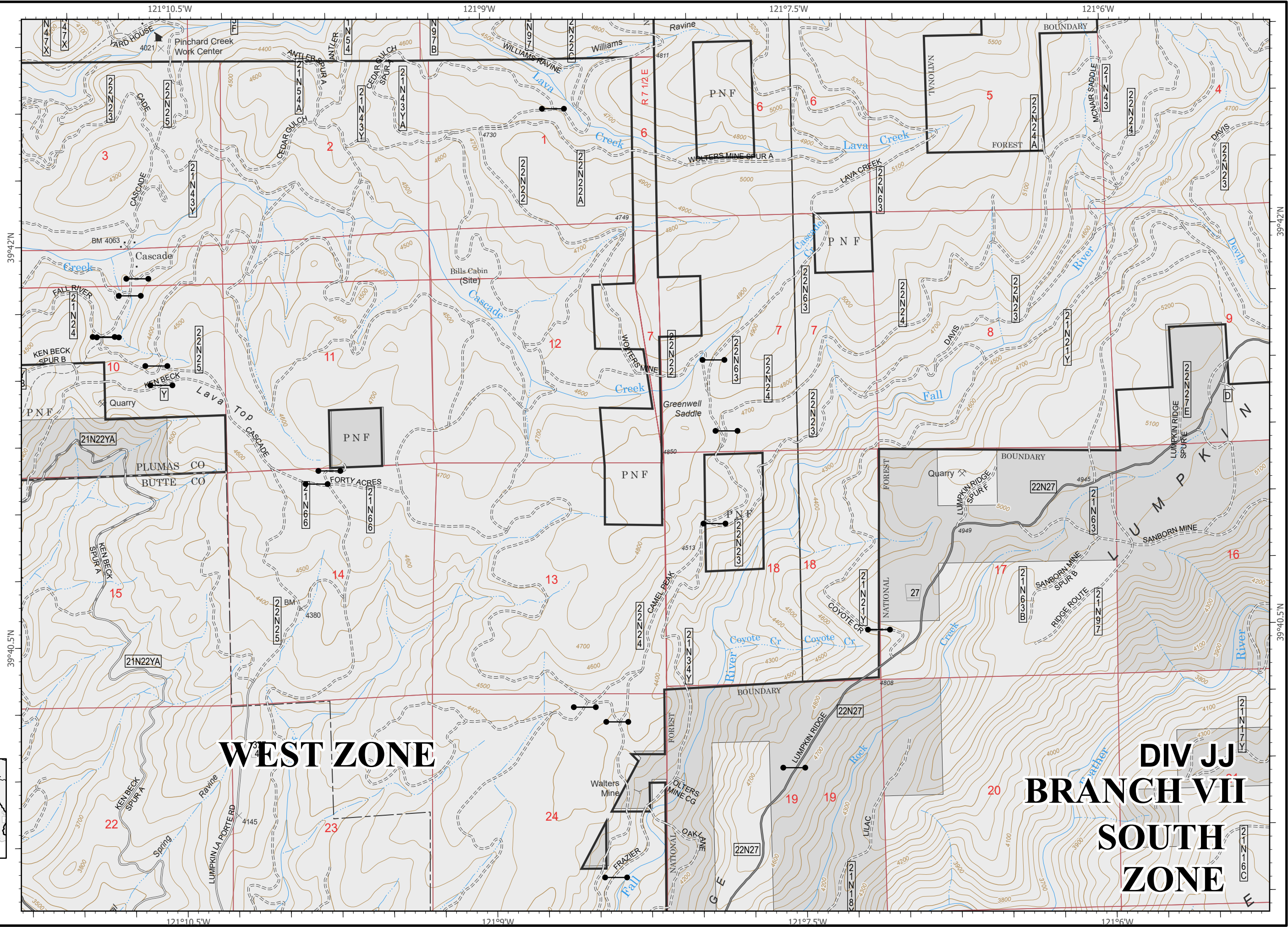




# IAP Map Pack

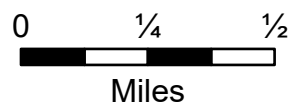
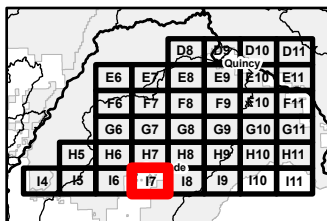
North Complex  
CA-PNF-001308  
September 14, 2020  
North Zone  
Index Page: 17

● SPI Gate



## WEST ZONE

## DIV JJ BRANCH VII SOUTH ZONE

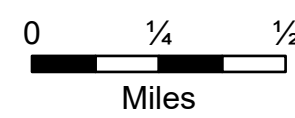
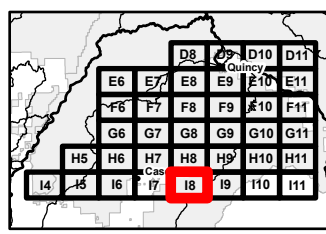
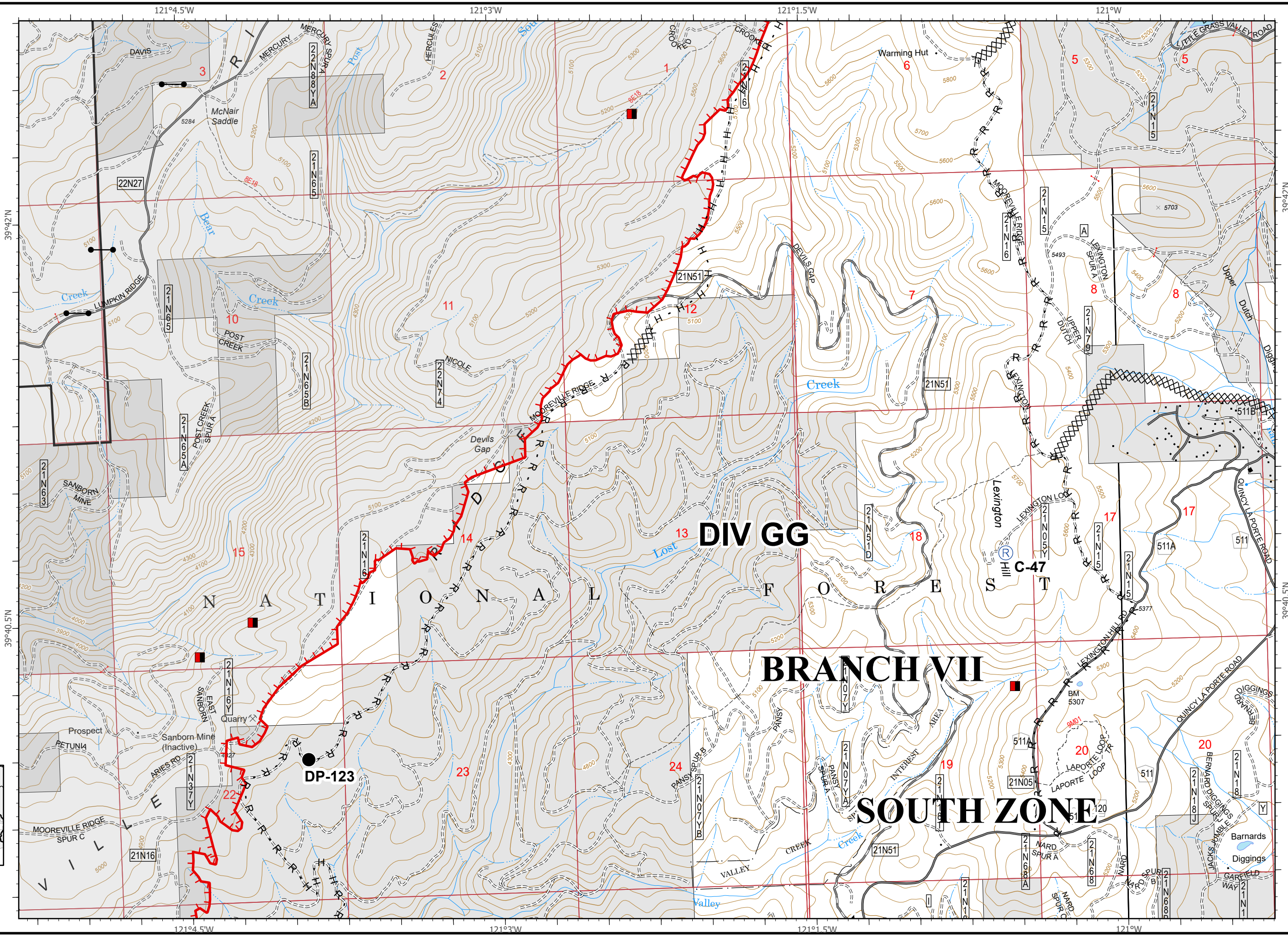




# IAP Map Pack

North Complex  
CA-PNF-001308  
September 14, 2020  
North Zone  
Index Page: 18

- Drop Point
- ⊙ Cell Coverage
- Ⓡ Repeater
- └ Uncontrolled Fire Edge
- ⊗⊗ Completed Dozer Line
- H · Completed Hand Line
- R Road as Completed Line
- Mandatory Exclusion Area
- SPI Gate



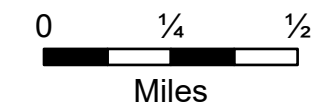
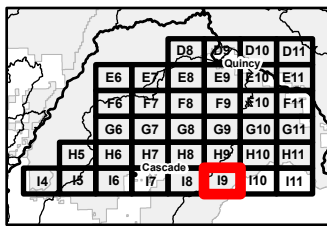
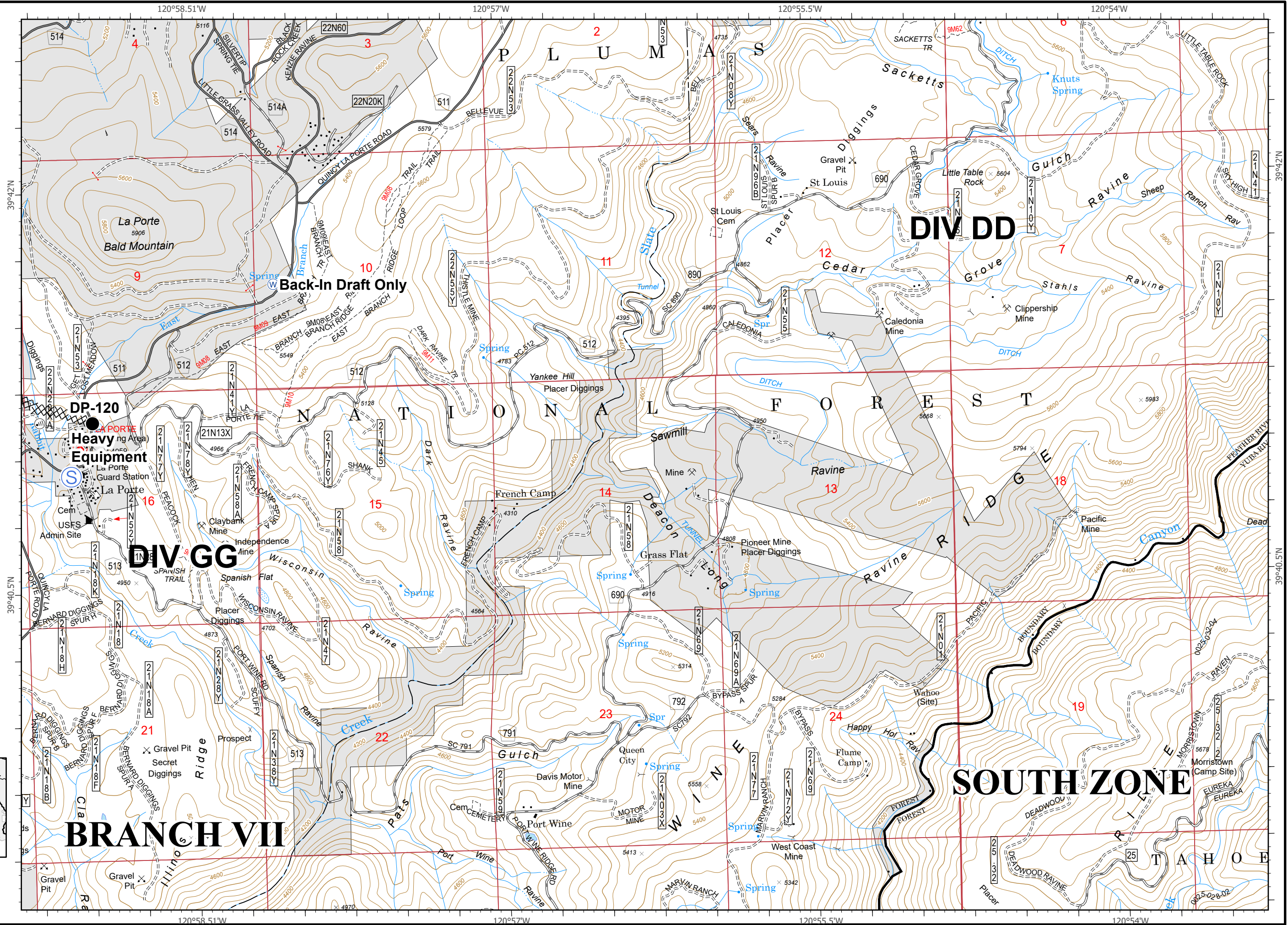
**DIV GG**  
**BRANCH VII**  
**SOUTH ZONE**



# IAP Map Pack

North Complex  
CA-PNF-001308  
September 14, 2020  
North Zone  
Index Page: 19

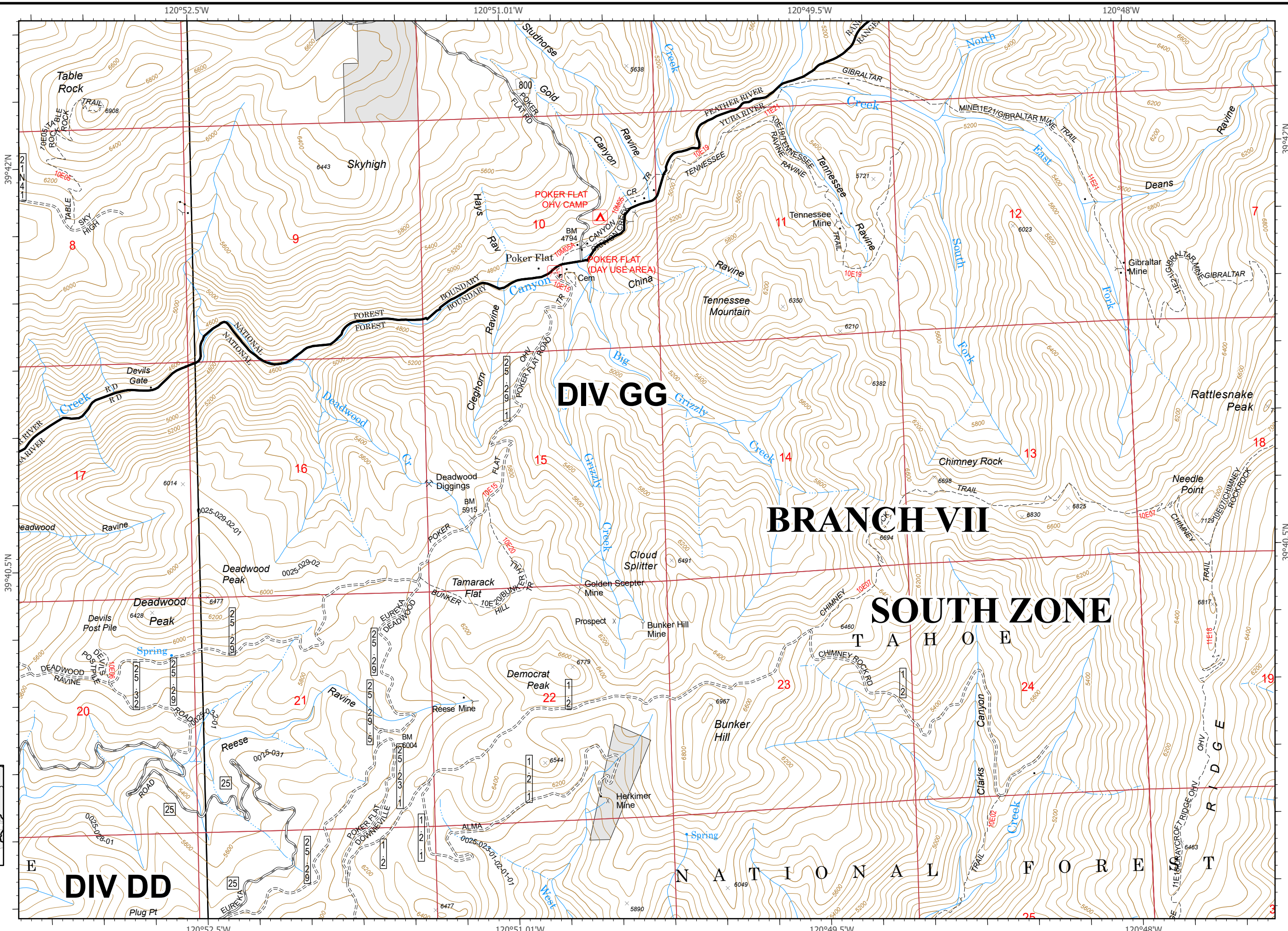
- Drop Point
- ⊙ Cell Coverage
- Ⓢ Staging Area
- Ⓜ Water Source
- ⓧⓧ Completed Dozer Line





# IAP Map Pack

North Complex  
CA-PNF-001308  
September 14, 2020  
North Zone  
Index Page: I10



**DIV GG**

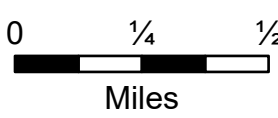
**BRANCH VII**

**SOUTH ZONE**

**DIV DD**



	D8	D9	D10	D11			
E6	E7	E8	E9	E11			
F6	F7	F8	F9	F11			
G6	G7	G8	G9	G11			
H5	H6	H7	H8	H9	H10	H11	
I4	I5	I6	I7	I8	I9	I10	I11





# IAP Map Pack

North Complex  
CA-PNF-001308  
September 14, 2020  
North Zone  
Index Page: I11

