


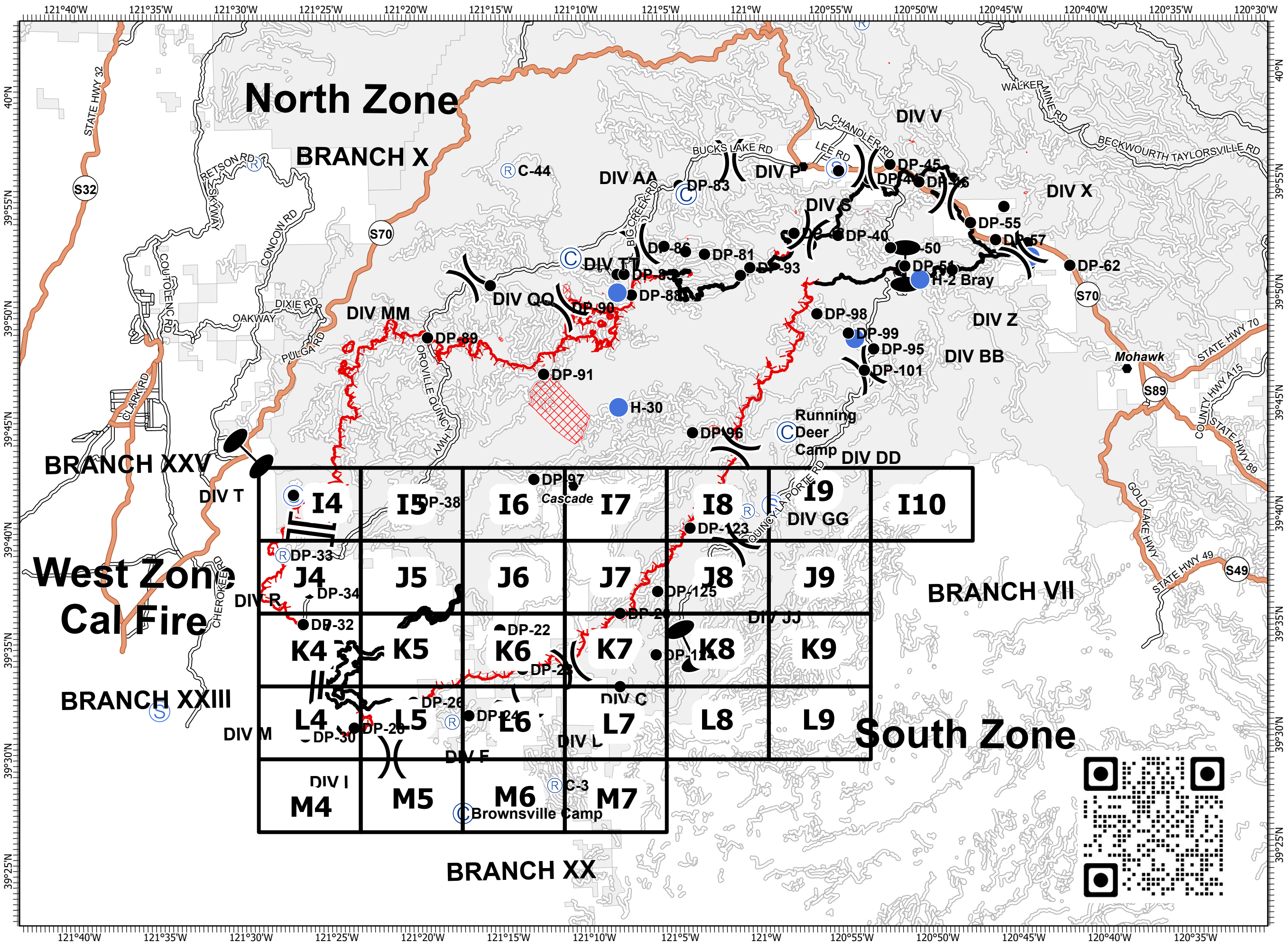
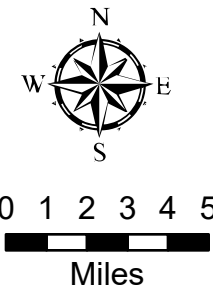
IAP Map Pack

South Zone Index

North Complex
CA-PNF-001308
September 14, 2020



- © Camp
- Drop Point
- Helispot
- Ⓡ Repeater
- Ⓢ Staging Area
- Zone Break
- ⌋ Division Break
- ⌋ Branch Break
- Uncontrolled Fire Edge
- Contained Line
- ⊠ Mandatory Exclusion Areas



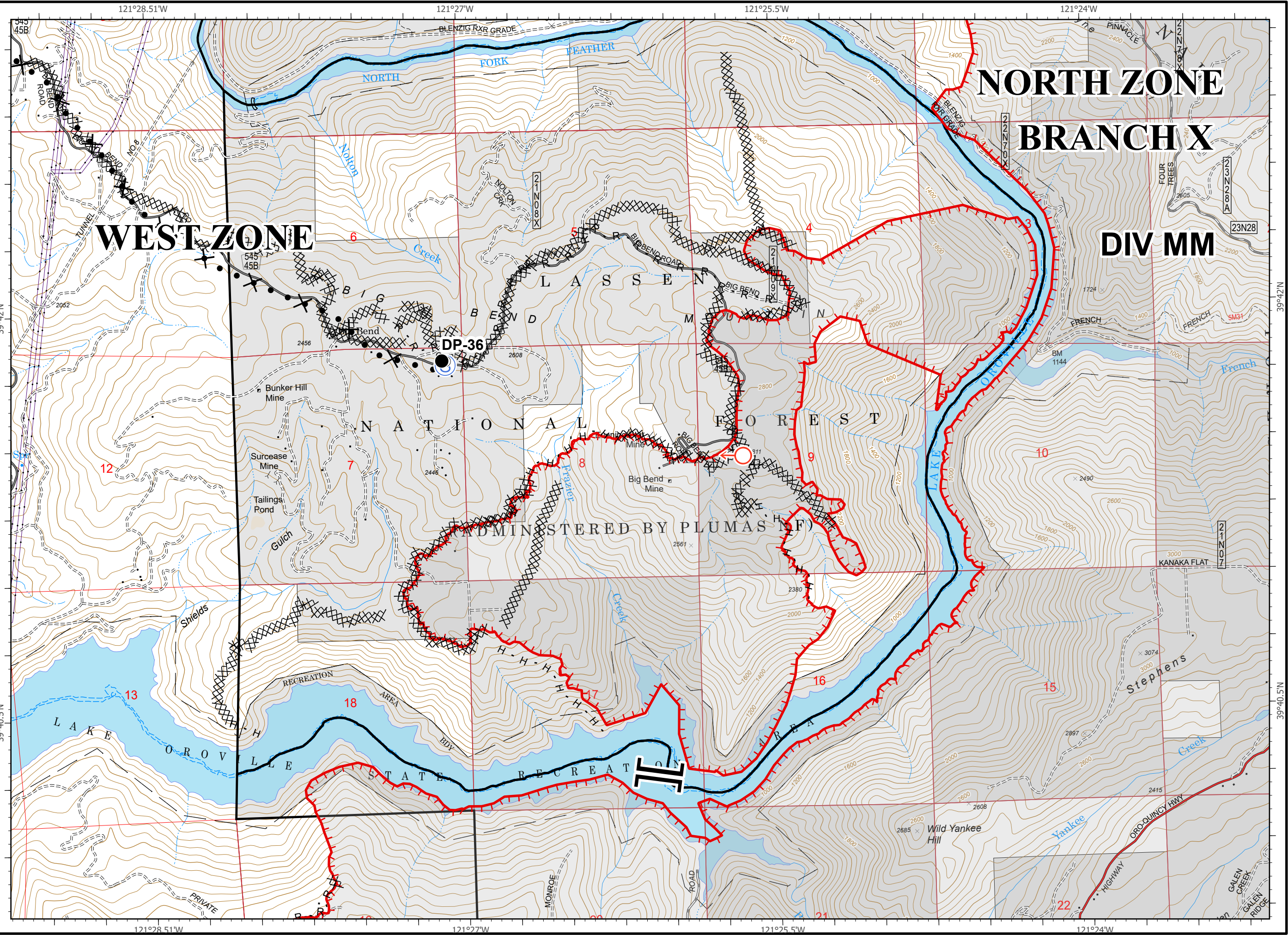
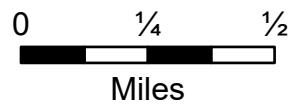
IAP Map Pack

North Complex
 CA-PNF-001308
 September 14, 2020
 South Zone
 Index Page: 14

- Drop Point
- ⊙ Cell Coverage
- Spot Fire
- ⊙ Staging Area
- || Branch Break
- Uncontrolled Fire Edge
- ⊗ Completed Dozer Line
- H Completed Hand Line
- R Road as Completed Line
- ⊗ Proposed Dozer Line



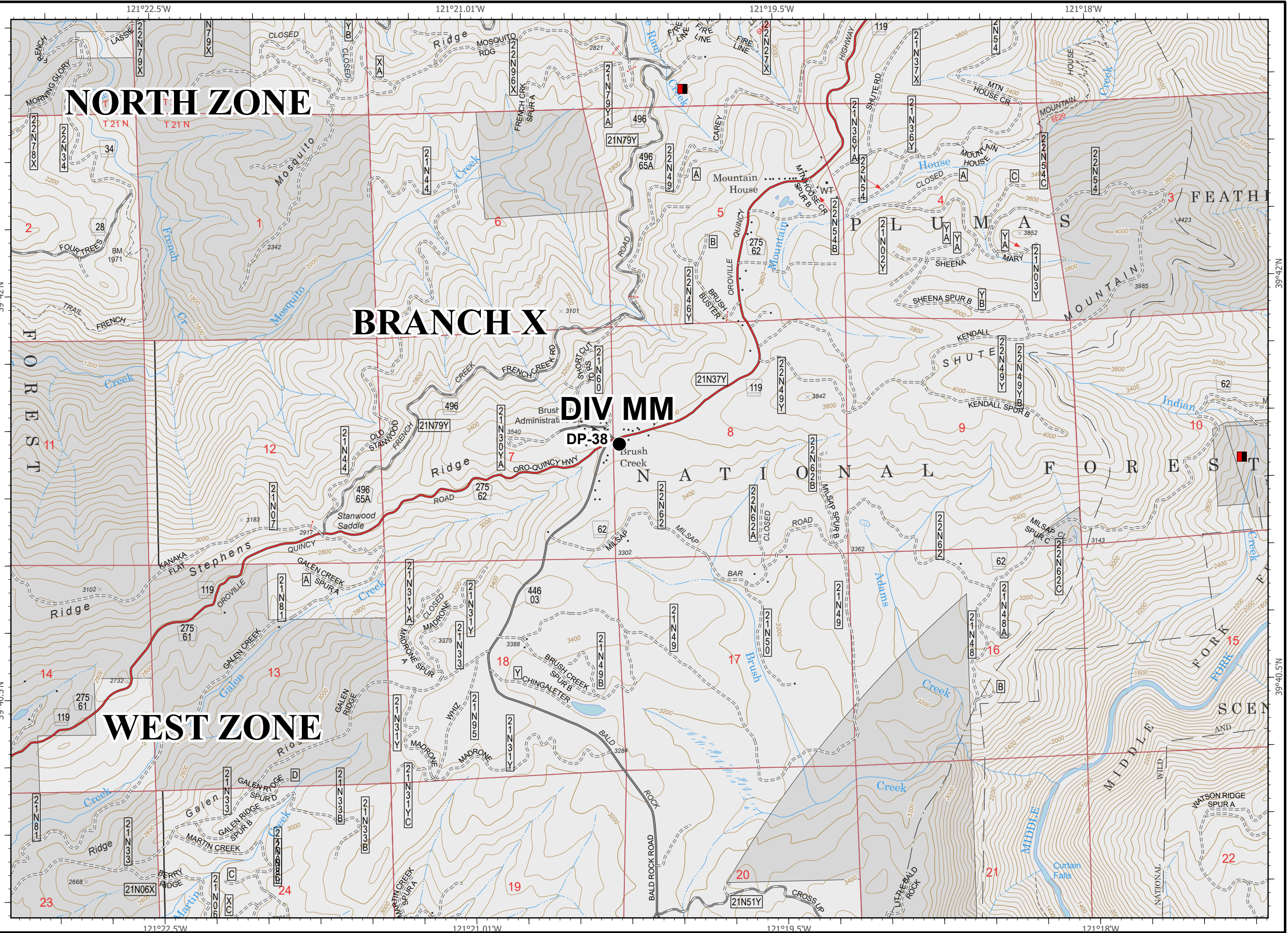
I4	I5	I6	I7	I8	I9	I10
J4	J5	J6	J7	J8	J9	
K4	K5	K6	K7	K8	K9	
L4	L5	L6	L7	L8	L9	
M4	M5	M6	M7			



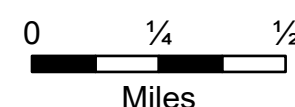
IAP Map Pack

North Complex
CA-PNF-001308
September 14, 2020
South Zone
Index Page: 15

- Drop Point
- Mandatory Exclusion Area



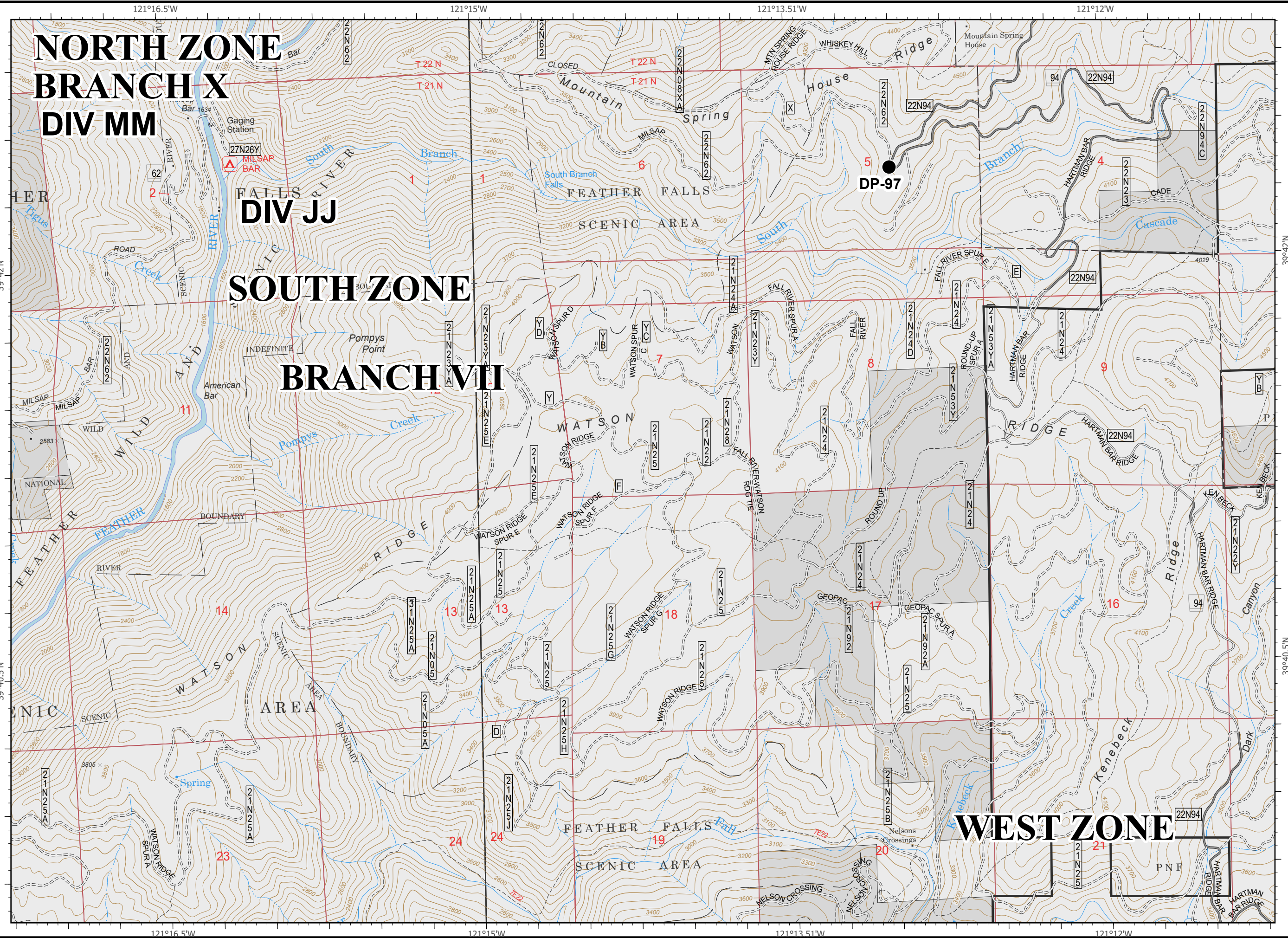
I4	I5	I6	I7	I8	I9	I10
J4	J5	J6	J7	J8	J9	
K4	K5	K6	K7	K8	K9	
L4	L5	L6	L7	L8	L9	
M4	M5	M6	M7			



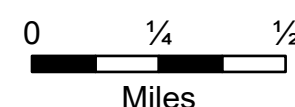
IAP Map Pack

North Complex
CA-PNF-001308
September 14, 2020
South Zone
Index Page: 16

● Drop Point



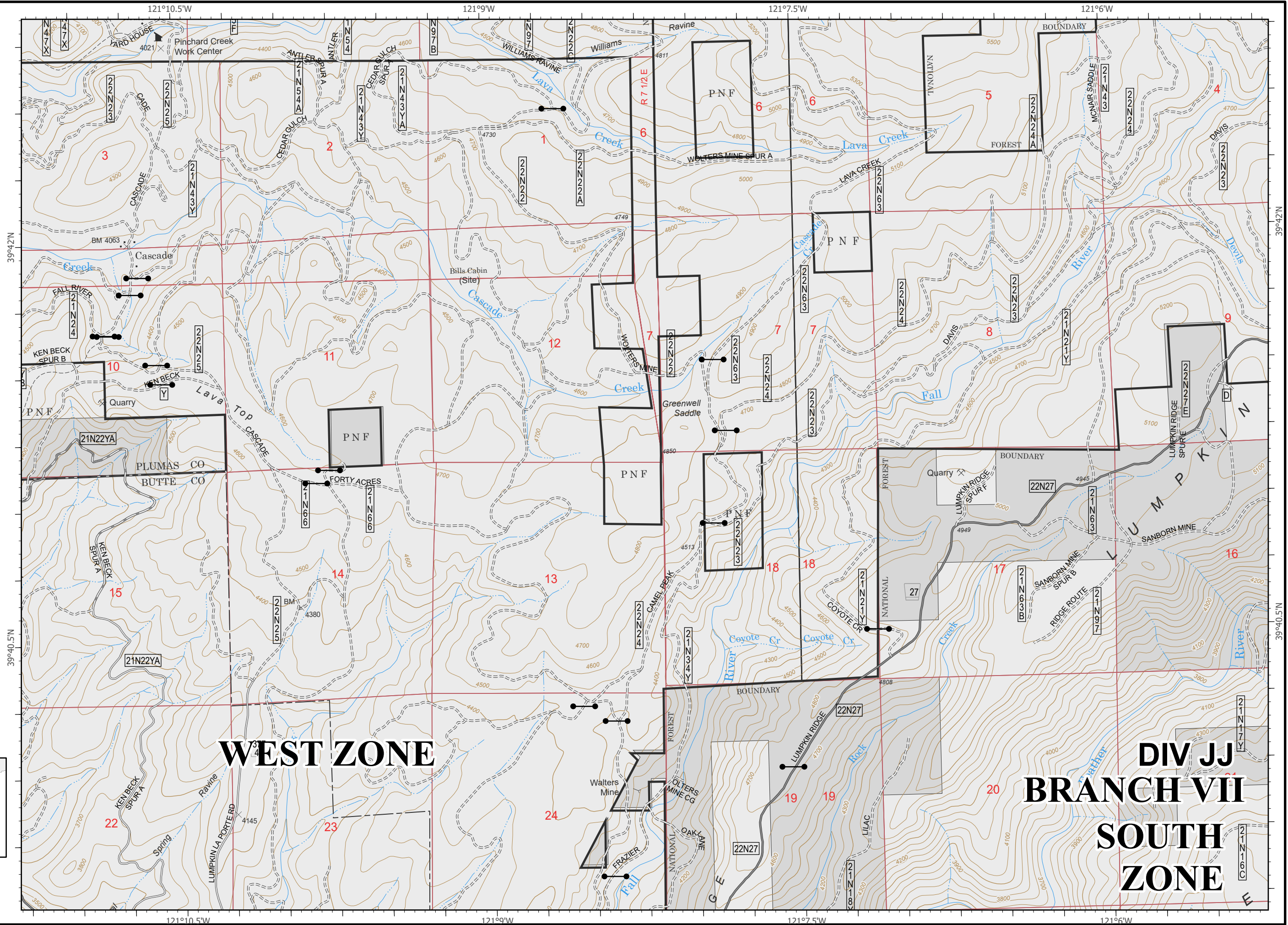
I4	I5	I6	I7	I8	I9	I10
J4	J5	J6	J7	J8	J9	
K4	K5	K6	K7	K8	K9	
L4	L5	L6	L7	L8	L9	
M4	M5	M6	M7			



IAP Map Pack

North Complex
CA-PNF-001308
September 14, 2020
South Zone
Index Page: 17

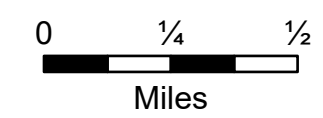
● SPI Gate



WEST ZONE

**DIV JJ
BRANCH VII
SOUTH
ZONE**

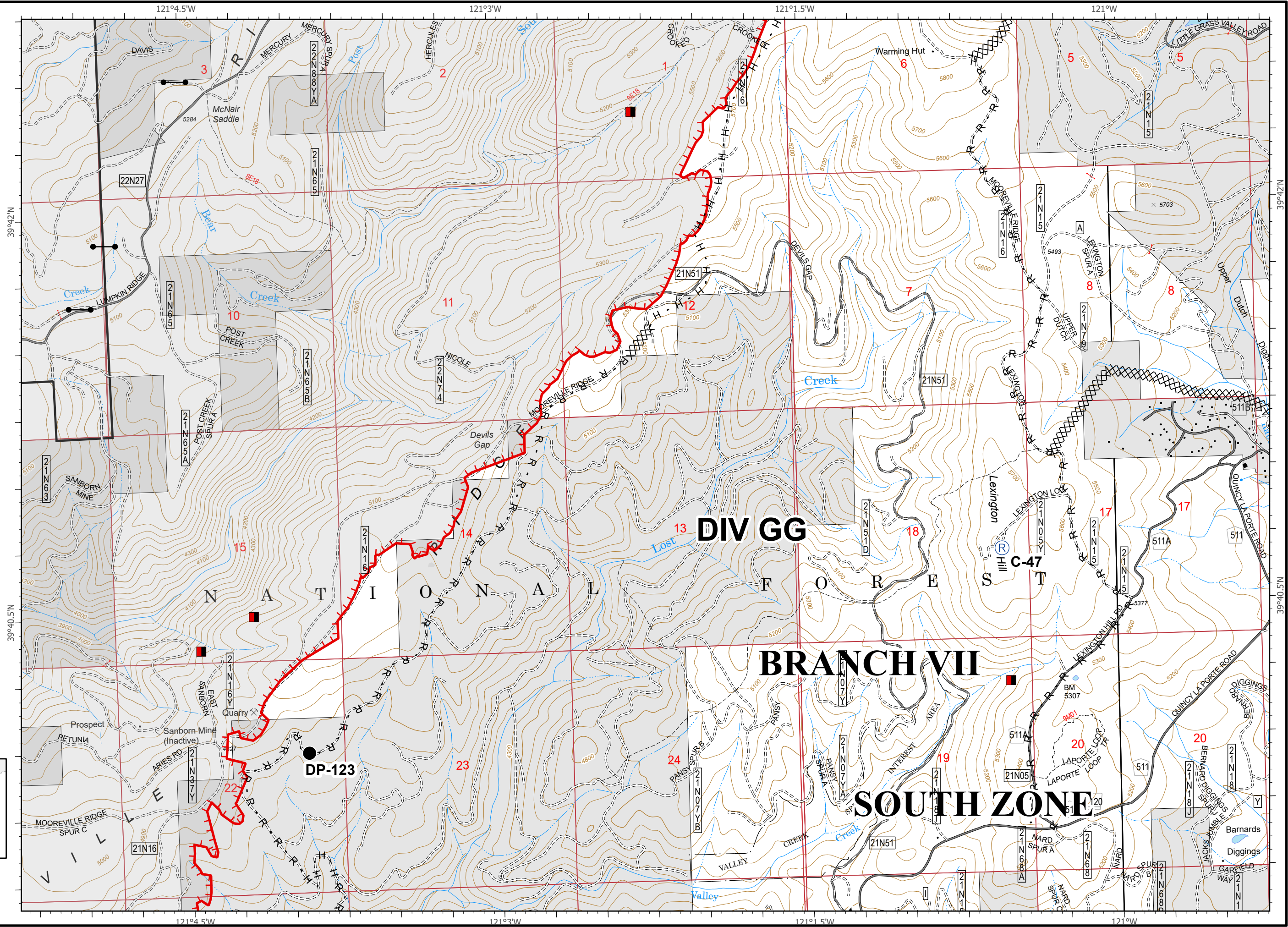
I4	I5	I6	I7	I8	I9	I10
J4	J5	J6	J7	J8	J9	
K4	K5	K6	K7	K8	K9	
L4	L5	L6	L7	L8	L9	
M4	M5	M6	M7			



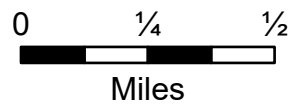
IAP Map Pack

North Complex
 CA-PNF-001308
 September 14, 2020
 South Zone
 Index Page: 18

- Drop Point
- ☉ Cell Coverage
- Ⓜ Repeater
- Uncontrolled Fire Edge
- XX Completed Dozer Line
- H Completed Hand Line
- R Road as Completed Line
- Mandatory Exclusion Area
- SPI Gate



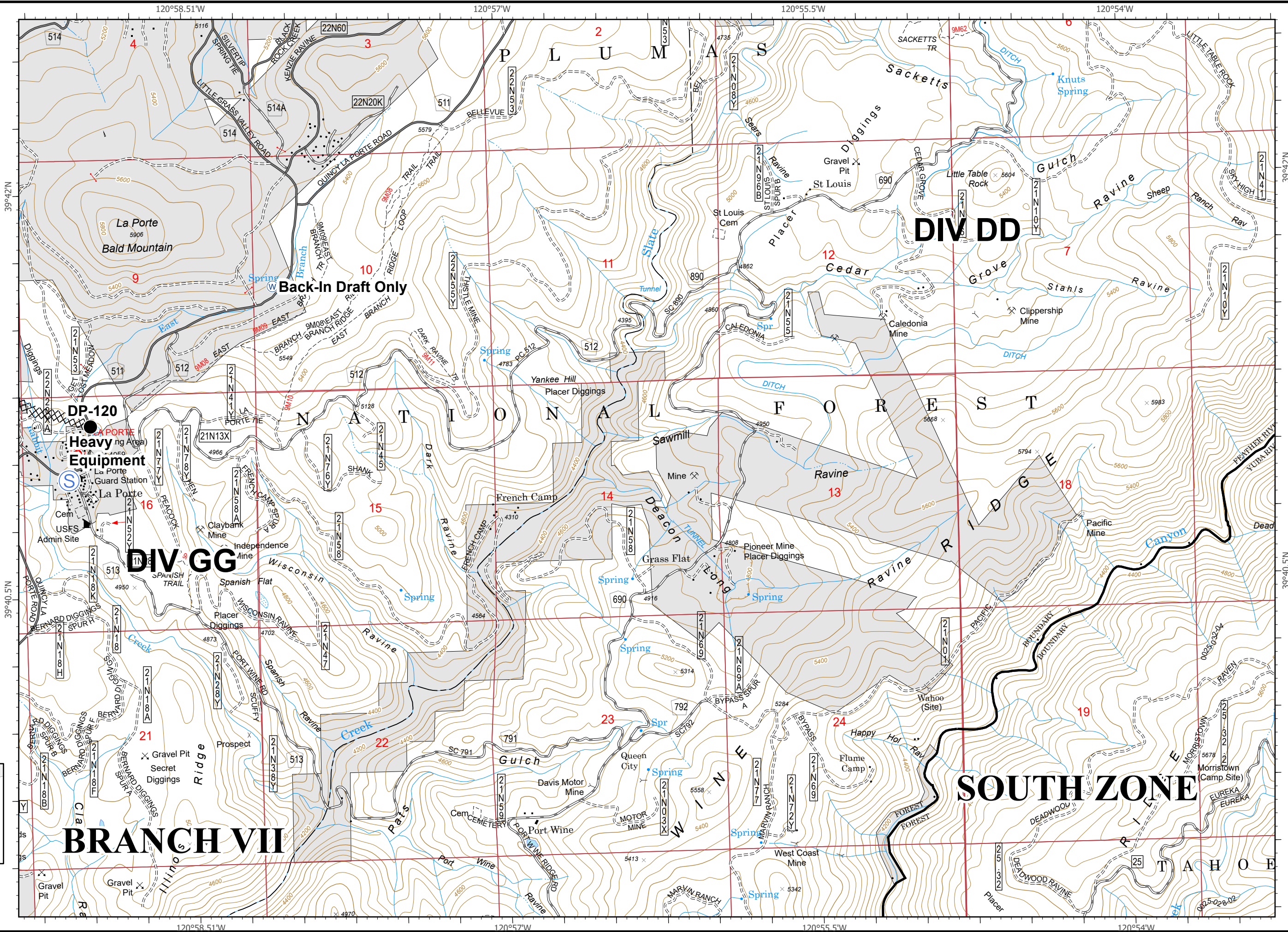
I4	I5	I6	I7	I8	I9	I10
J4	J5	J6	J7	J8	J9	
K4	K5	K6	K7	K8	K9	
L4	L5	L6	L7	L8	L9	
M4	M5	M6	M7			



IAP Map Pack

North Complex
CA-PNF-001308
September 14, 2020
South Zone
Index Page: 19

- Drop Point
- ⊙ Cell Coverage
- Ⓢ Staging Area
- Ⓜ Water Source
- ××× Completed Dozer Line

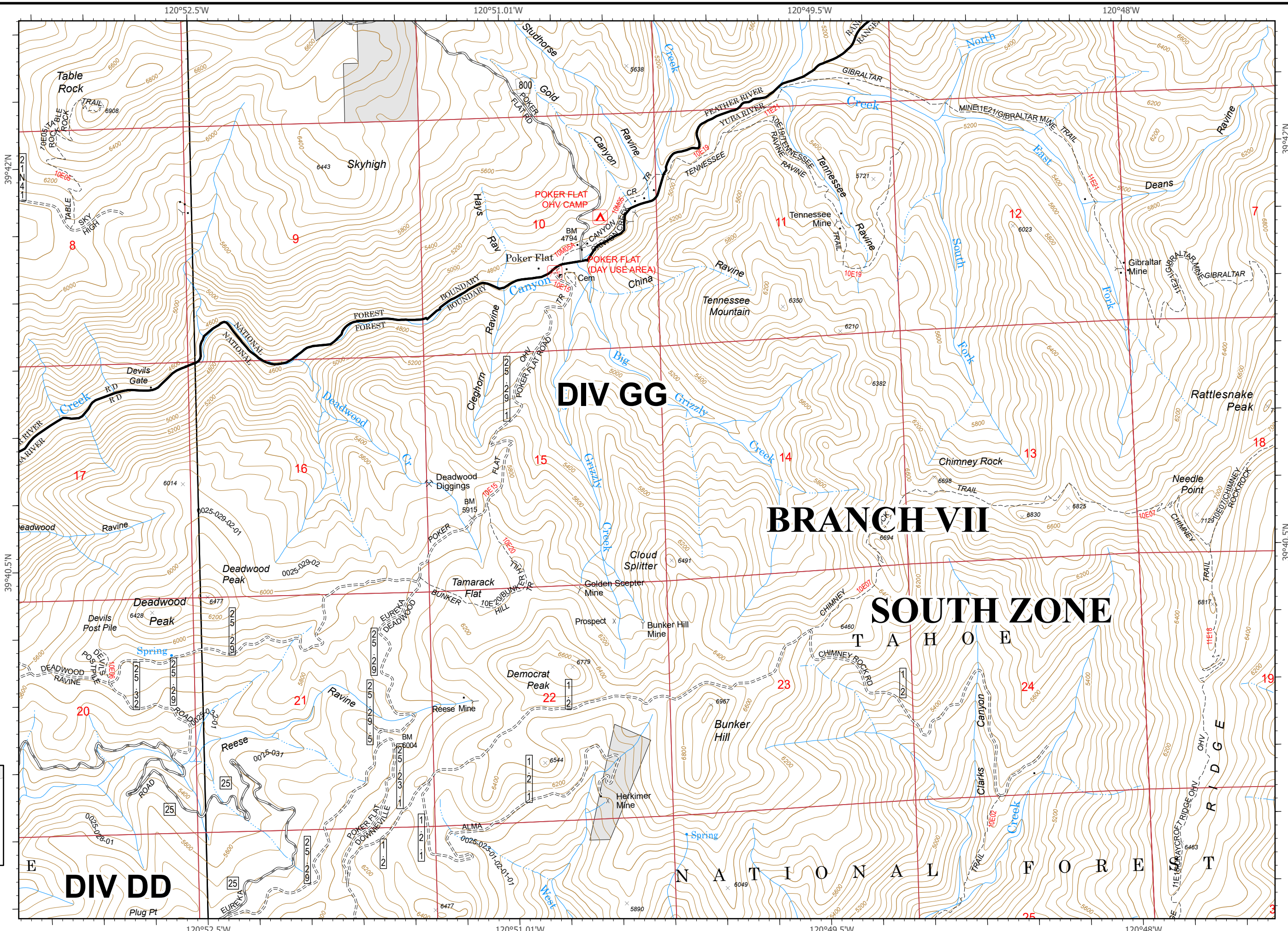


Cascades									
I4	I5	I6	I7	I8	I9	I10			
J4	J5	J6	J7	J8	J9				
K4	K5	K6	K7	K8	K9				
L4	L5	L6	L7	L8	L9				
M4	M5	M6	M7						

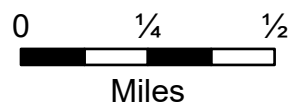


IAP Map Pack

North Complex
CA-PNF-001308
September 14, 2020
South Zone
Index Page: I10



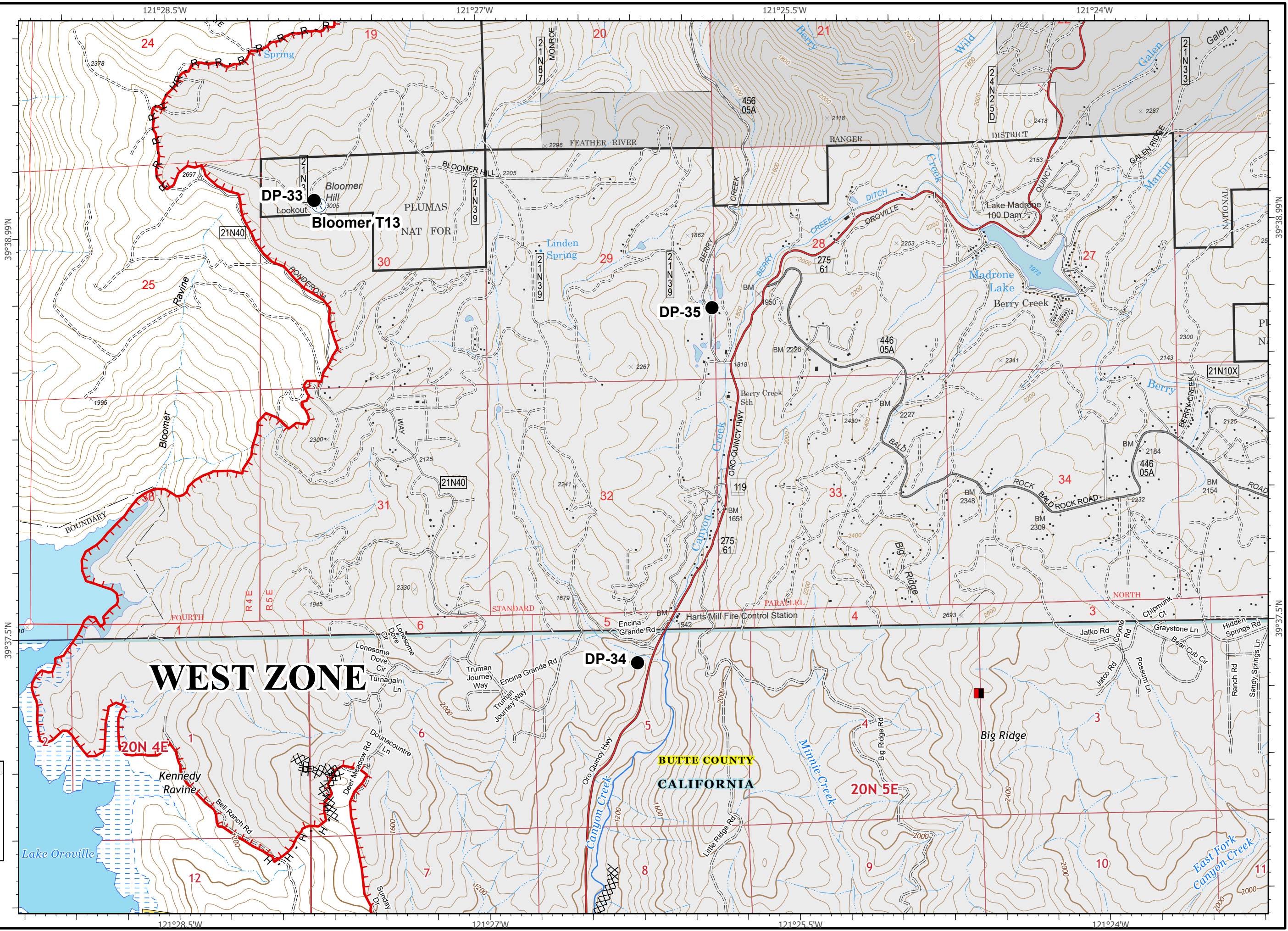
Cascades									
I4	I5	I6	I7	I8	I9	I10	I11	I12	I13
J4	J5	J6	J7	J8	J9	J10	J11	J12	J13
K4	K5	K6	K7	K8	K9	K10	K11	K12	K13
L4	L5	L6	L7	L8	L9	L10	L11	L12	L13
M4	M5	M6	M7	M8	M9	M10	M11	M12	M13



IAP Map Pack

North Complex
 CA-PNF-001308
 September 14, 2020
 South Zone
 Index Page: J4

- Drop Point
- Ⓡ Repeater
- Uncontrolled Fire Edge
- ⊗⊗ Completed Dozer Line
- H · Completed Hand Line
- R Road as Completed Line
- Mandatory Exclusion Area

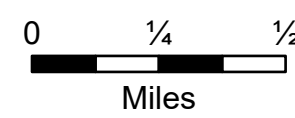


WEST ZONE

BUTTE COUNTY
CALIFORNIA



I4	I5	I6	I7	I8	I9	I10
J4	J5	J6	J7	J8	J9	
K4	K5	K6	K7	K8	K9	
L4	L5	L6	L7	L8	L9	
M4	M5	M6	M7			

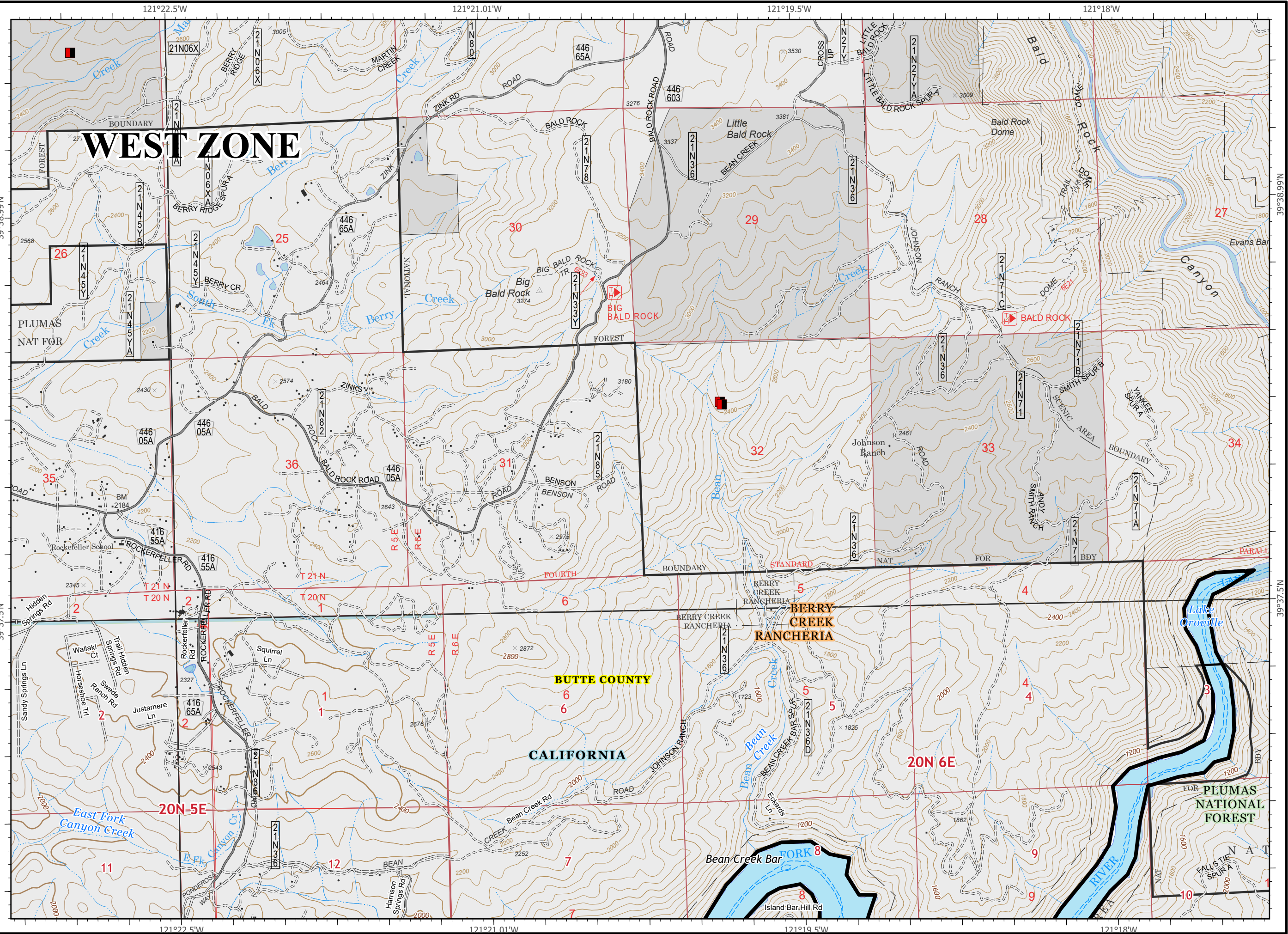


IAP Map Pack

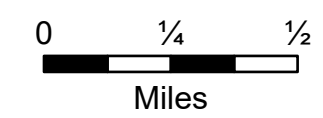
North Complex
CA-PNF-001308
September 14, 2020
South Zone

Index Page: J5

- Contained Line
- Mandatory Exclusion Area



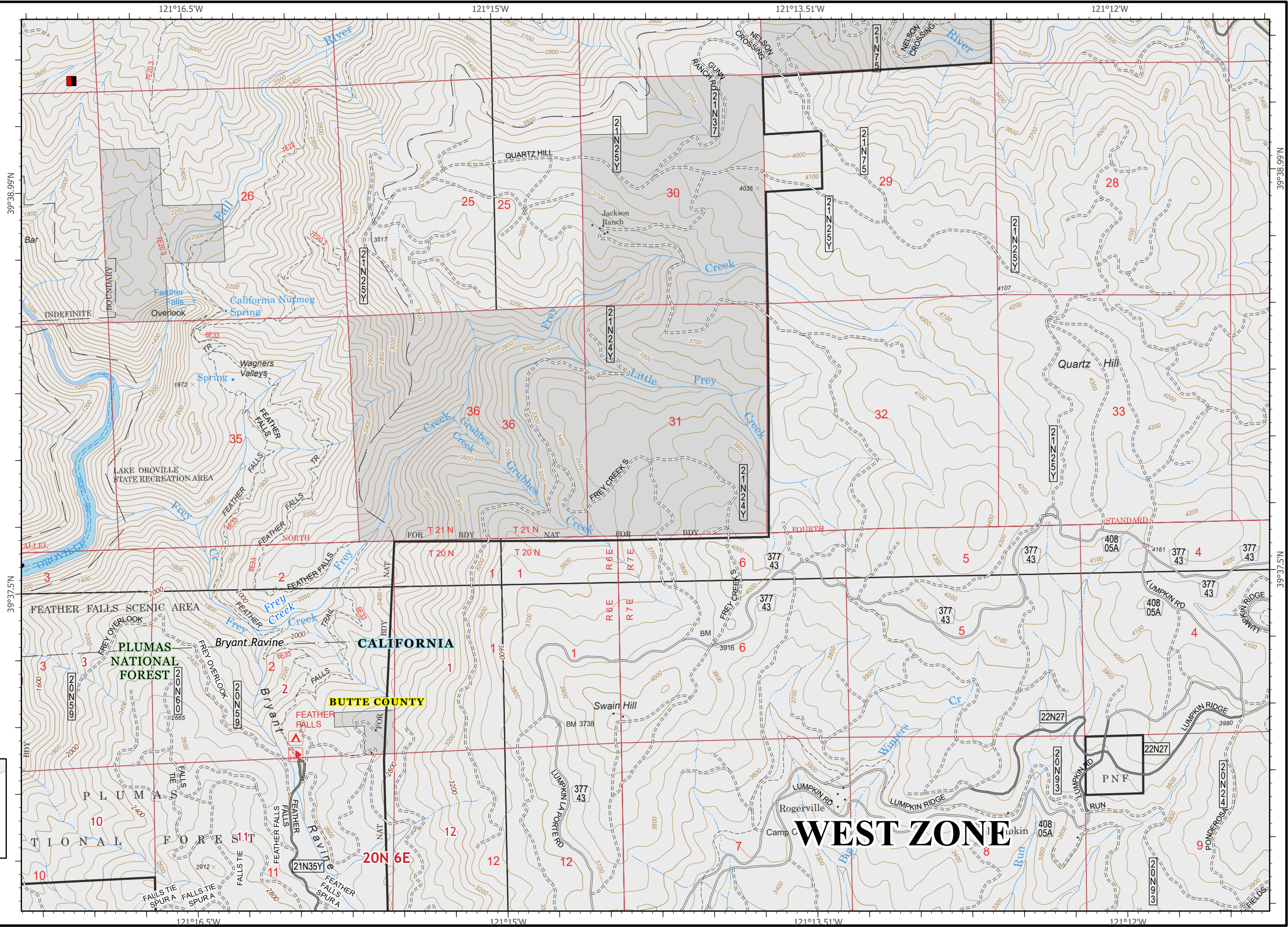
Cascades										
I4	I5	I6	I7	I8	I9	I10				
J4	J5	J6	J7	J8	J9					
K4	K5	K6	K7	K8	K9					
L4	L5	L6	L7	L8	L9					
M4	M5	M6	M7							



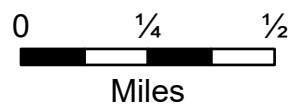
IAP Map Pack

North Complex
CA-PNF-001308
September 14, 2020
South Zone
Index Page: J6

- Contained Line
- Mandatory Exclusion Area



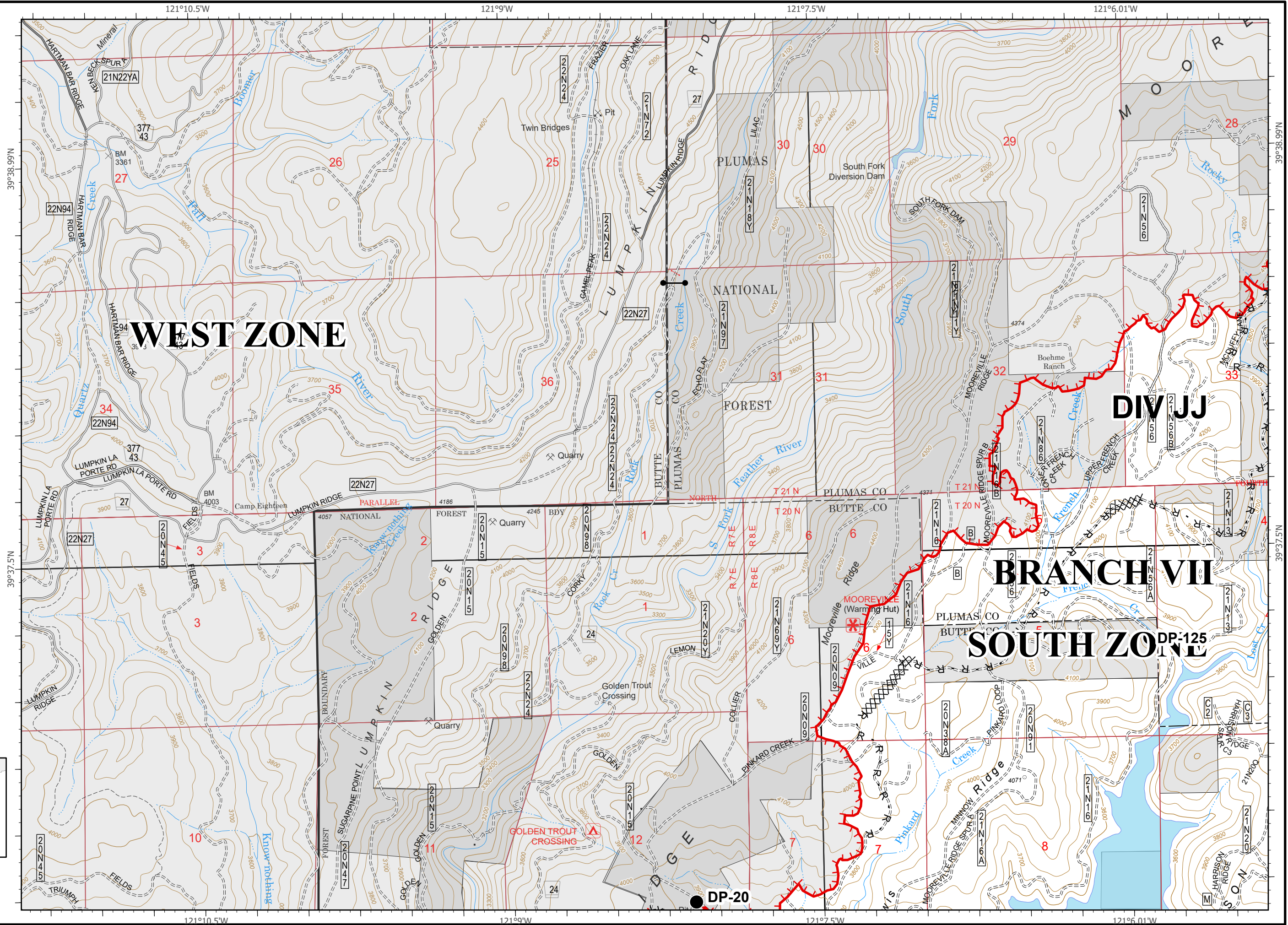
Cascades										
I4	I5	I6	I7	I8	I9	I10				
J4	J5	J6	J7	J8	J9					
K4	K5	K6	K7	K8	K9					
L4	L5	L6	L7	L8	L9					
M4	M5	M6	M7							



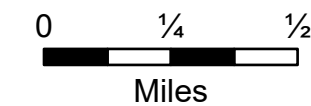
IAP Map Pack

North Complex
CA-PNF-001308
September 14, 2020
South Zone
Index Page: J7

- Dip Site
- Drop Point
- Uncontrolled Fire Edge
- Completed Dozer Line
- Road as Completed Line
- SPI Gate

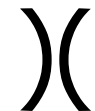





Cascades										
I4	I5	I6	I7	I8	I9	I10				
J4	J5	J6	J7	J8	J9					
K4	K5	K6	K7	K8	K9					
L4	L5	L6	L7	L8	L9					
M4	M5	M6	M7							



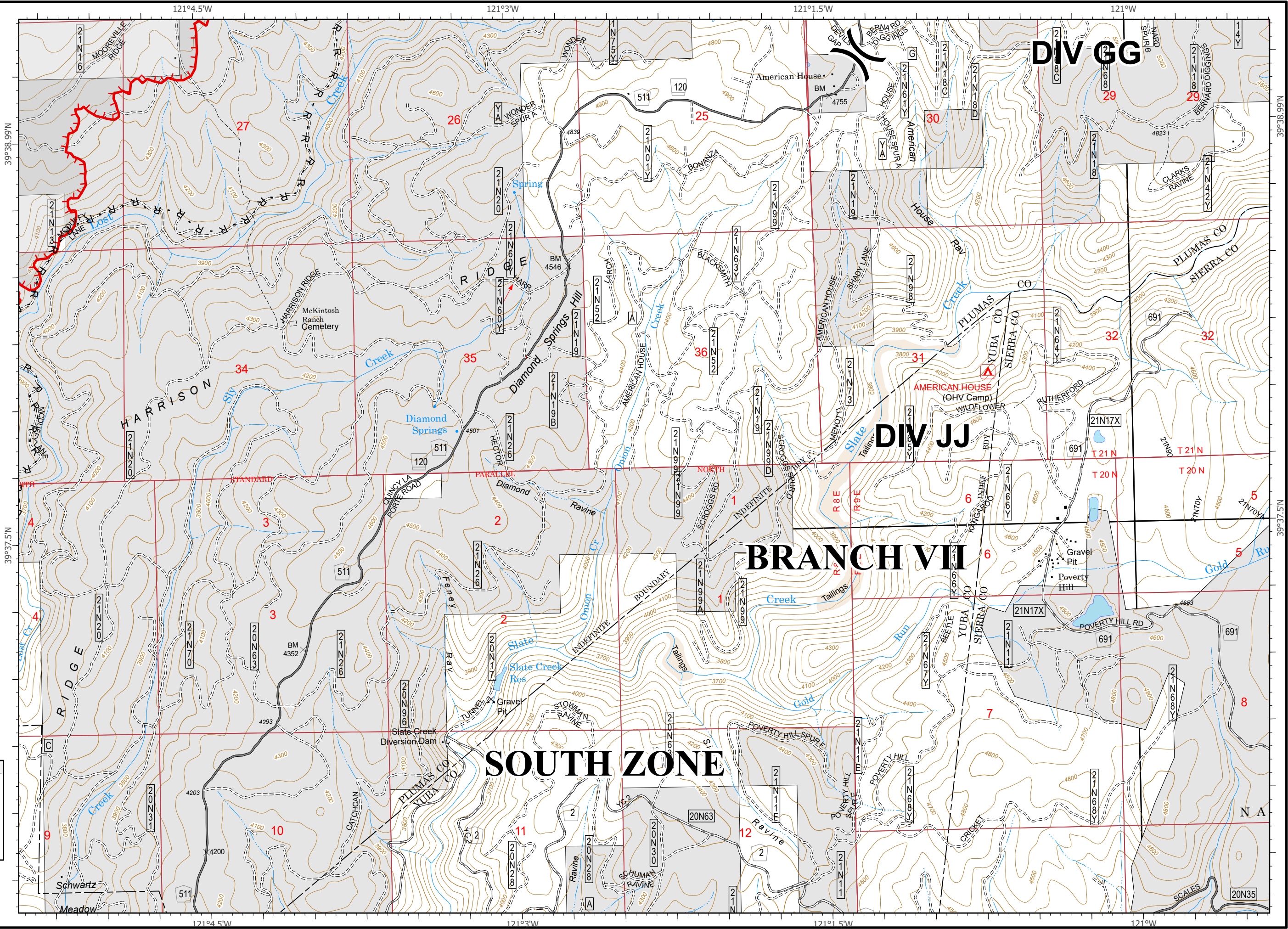
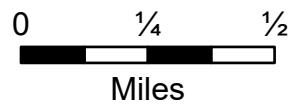
IAP Map Pack

North Complex
CA-PNF-001308
September 14, 2020
South Zone
Index Page: J8

-  Division Break
-  Uncontrolled Fire Edge
-  Completed Hand Line
-  Road as Completed Line



Cascade										
I4	I5	I6	I7	I8	I9	I10				
J4	J5	J6	J7	J8	J9					
K4	K5	K6	K7	K8	K9					
L4	L5	L6	L7	L8	L9					
M4	M5	M6	M7							



DIV GG

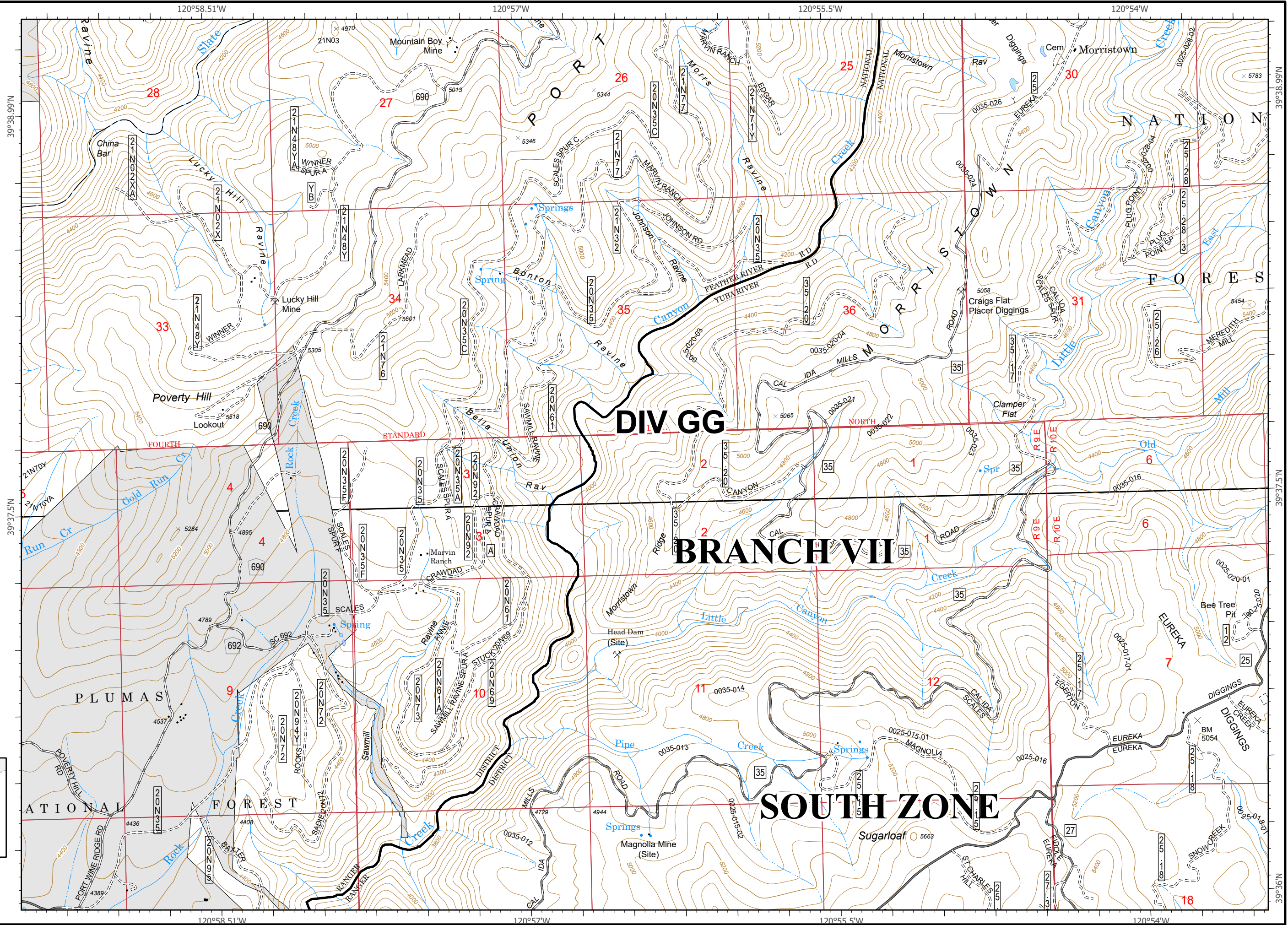
DIV JJ

BRANCH VII

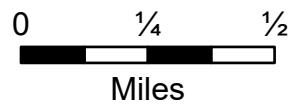
SOUTH ZONE

IAP Map Pack

North Complex
CA-PNF-001308
September 14, 2020
South Zone
Index Page: J9



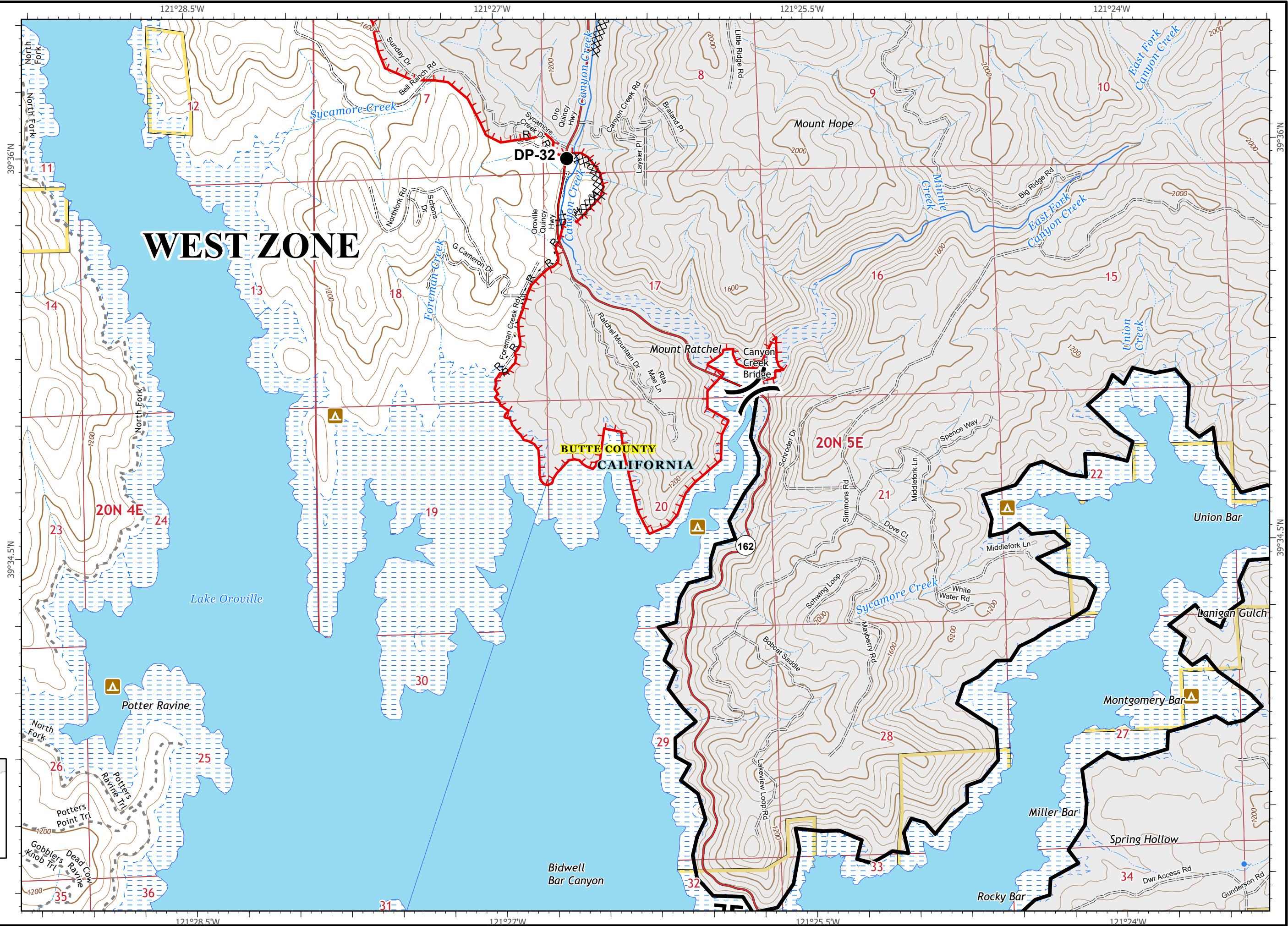
Cascades									
I4	I5	I6	I7	I8	I9	I10			
J4	J5	J6	J7	J8	J9				
K4	K5	K6	K7	K8	K9				
L4	L5	L6	L7	L8	L9				
M4	M5	M6	M7						



IAP Map Pack





North Complex
CA-PNF-001308
September 14, 2020
South Zone
Index Page: K4

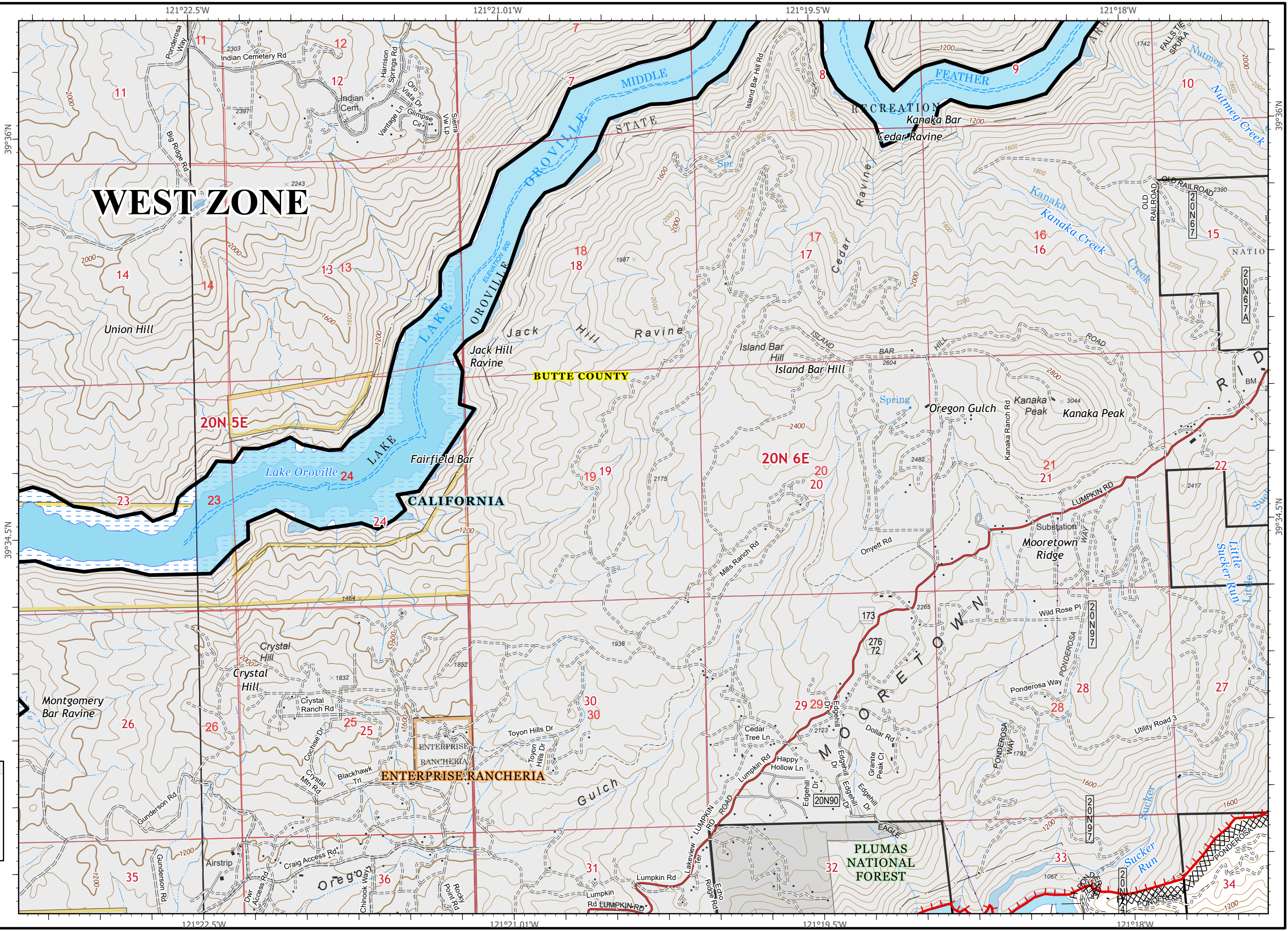
- Drop Point
-) Division Break
- || Branch Break
- Uncontrolled Fire Edge
- Contained Line
- XX XX Completed Dozer Line
- H Completed Hand Line
- R Road as Completed Line



IAP Map Pack

North Complex
CA-PNF-001308
September 14, 2020
South Zone
Index Page: K5

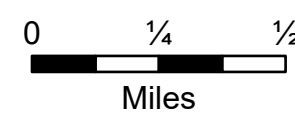
-  Uncontrolled Fire Edge
-  Contained Line
-  Completed Dozer Line
-  Completed Hand Line



WEST ZONE



Cascade										
I4	I5	I6	I7	I8	I9	I10				
J4	J5	J6	J7	J8	J9					
K4	K5	K6	K7	K8	K9					
L4	L5	L6	L7	L8	L9					
M4	M5	M6	M7							

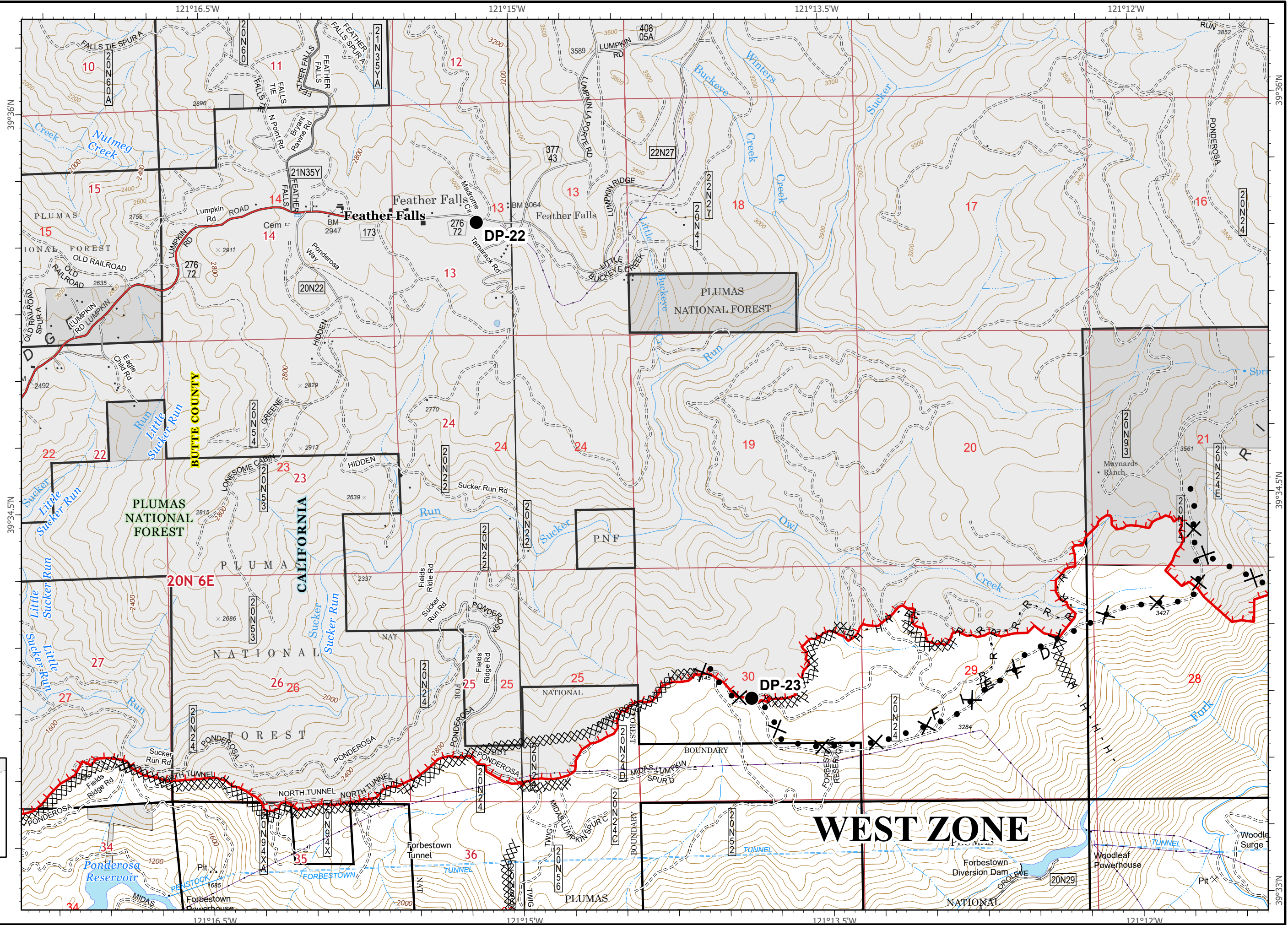


IAP Map Pack

North Complex
CA-PNF-001308
September 14, 2020
South Zone

Index Page: K6

- Drop Point
- ▬ Uncontrolled Fire Edge
- ⊗⊗ Completed Dozer Line
- H - Completed Hand Line
- R Road as Completed Line
- ⊗ Proposed Dozer Line












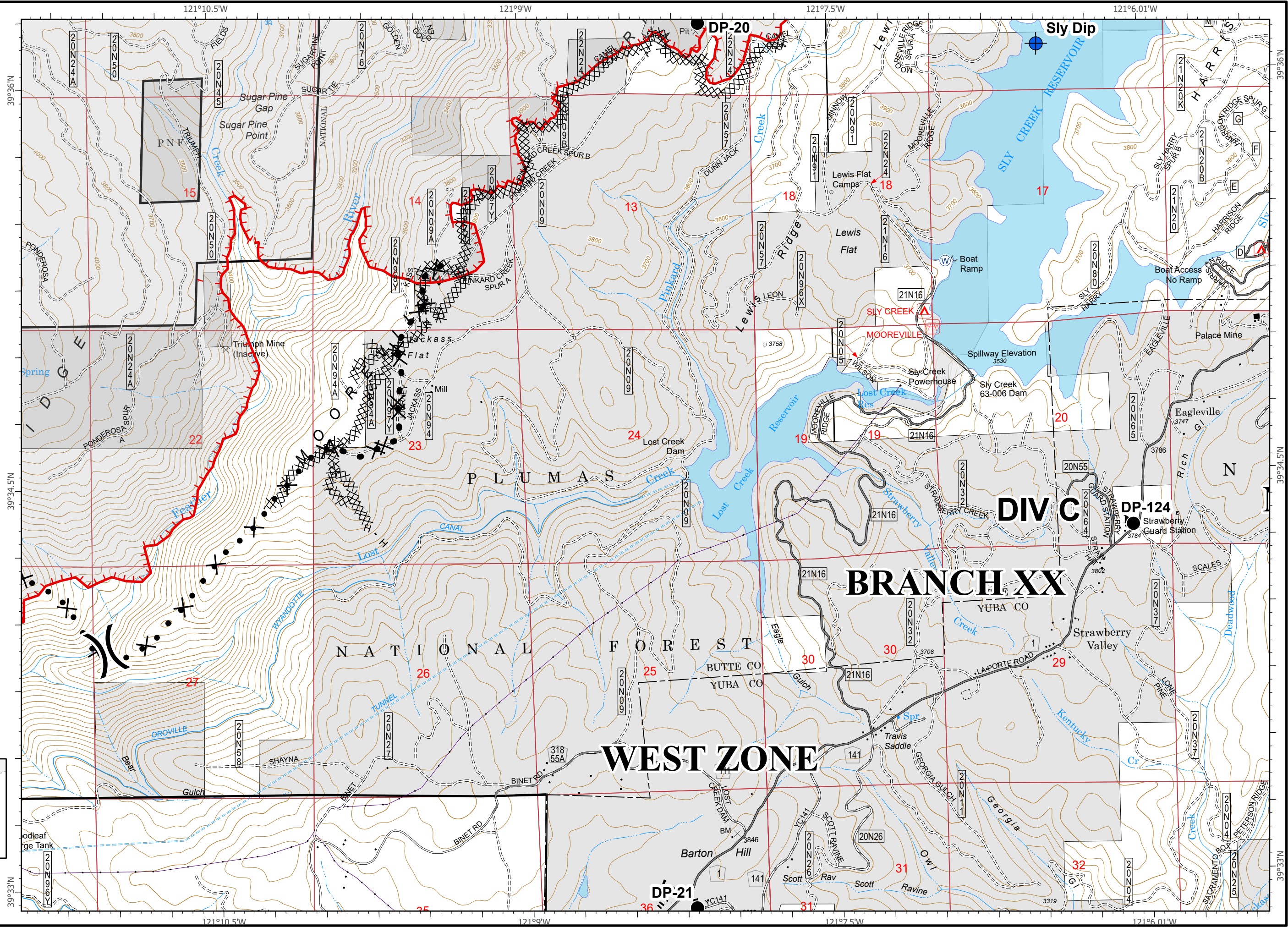
I4	I5	I6	I7	I8	I9	I10
J4	J5	J6	J7	J8	J9	
K4	K5	K6	K7	K8	K9	
L4	L5	L6	L7	L8	L9	
M4	M5	M6	M7			



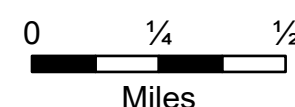
IAP Map Pack

North Complex
CA-PNF-001308
September 14, 2020
South Zone
Index Page: K7

-  Dip Site
-  Drop Point
-  Water Source
-  Division Break
-  Uncontrolled Fire Edge
-  Completed Dozer Line
-  Completed Hand Line
-  Road as Completed Line
-  Proposed Dozer Line



Cascade										
I4	I5	I6	I7	I8	I9	I10				
J4	J5	J6	J7	J8	J9					
K4	K5	K6	K7	K8	K9					
L4	L5	L6	L7	L8	L9					
M4	M5	M6	M7							

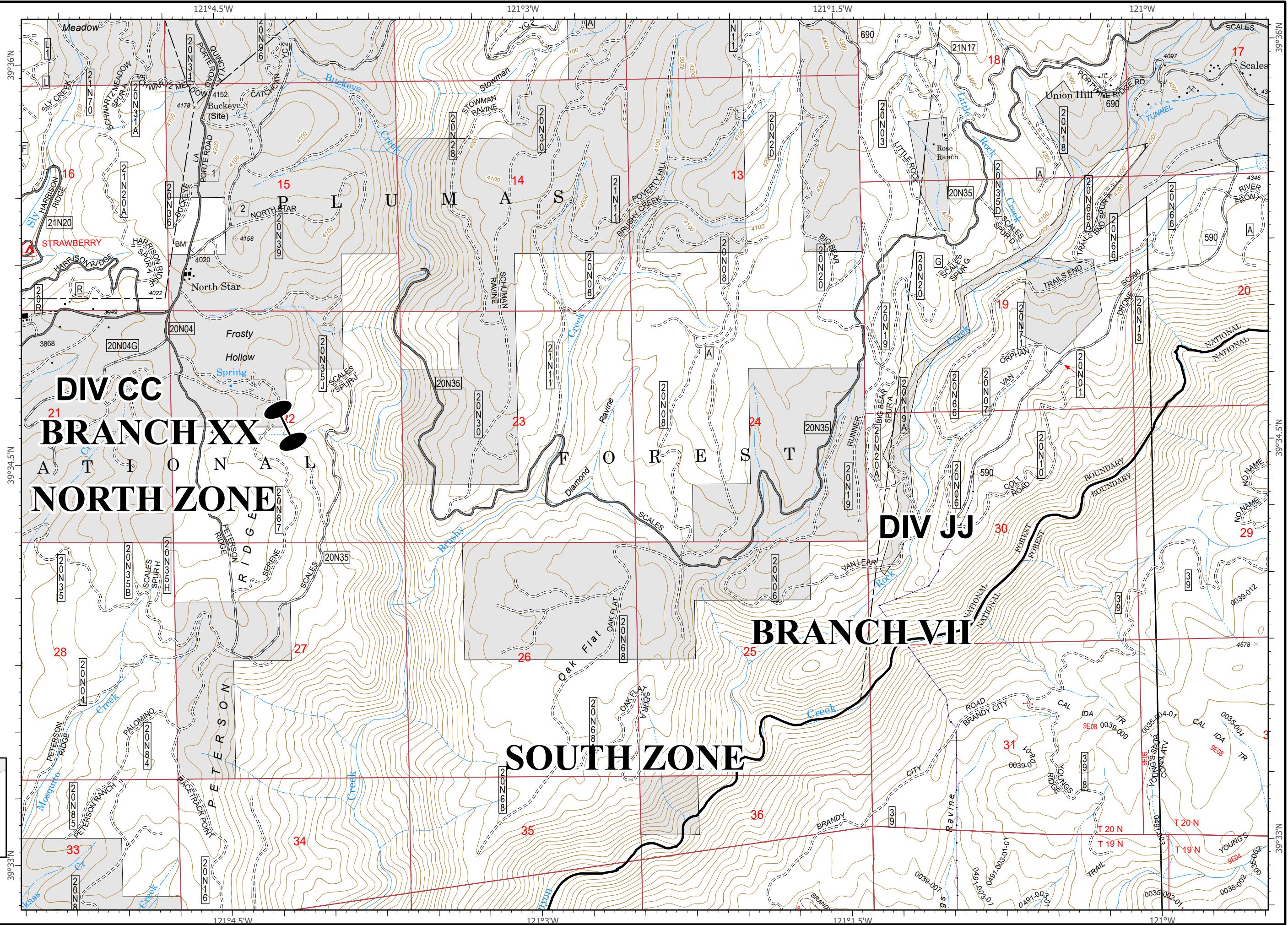


IAP Map Pack

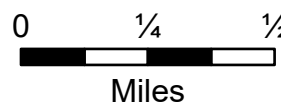
North Complex
CA-PNF-001308
September 14, 2020
South Zone
Index Page: K8



Zone Break

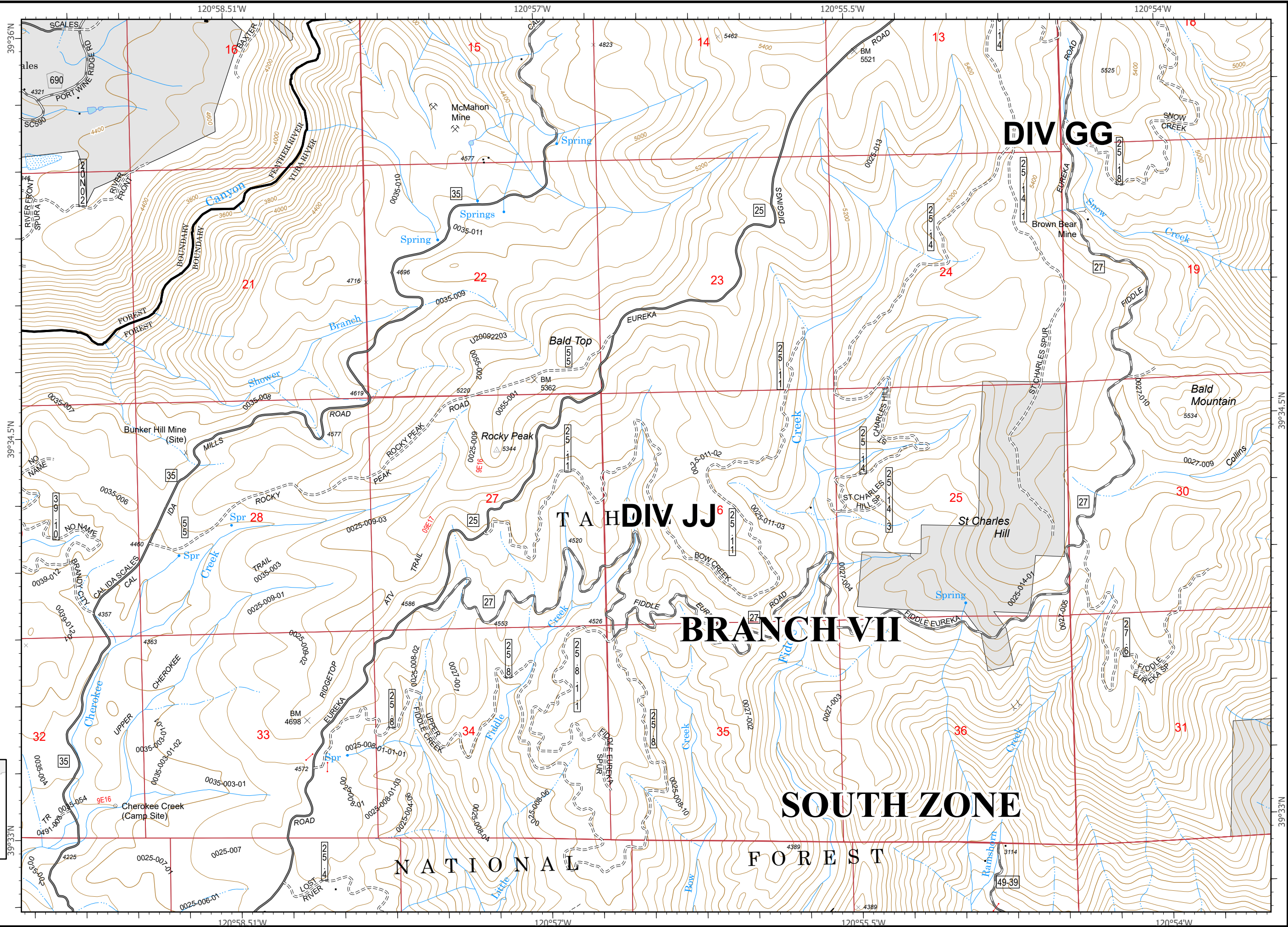


Cascade										
I4	I5	I6	I7	I8	I9	I10				
J4	J5	J6	J7	J8	J9					
K4	K5	K6	K7	K8	K9					
L4	L5	L6	L7	L8	L9					
M4	M5	M6	M7							



IAP Map Pack

North Complex
CA-PNF-001308
September 14, 2020
South Zone
Index Page: K9



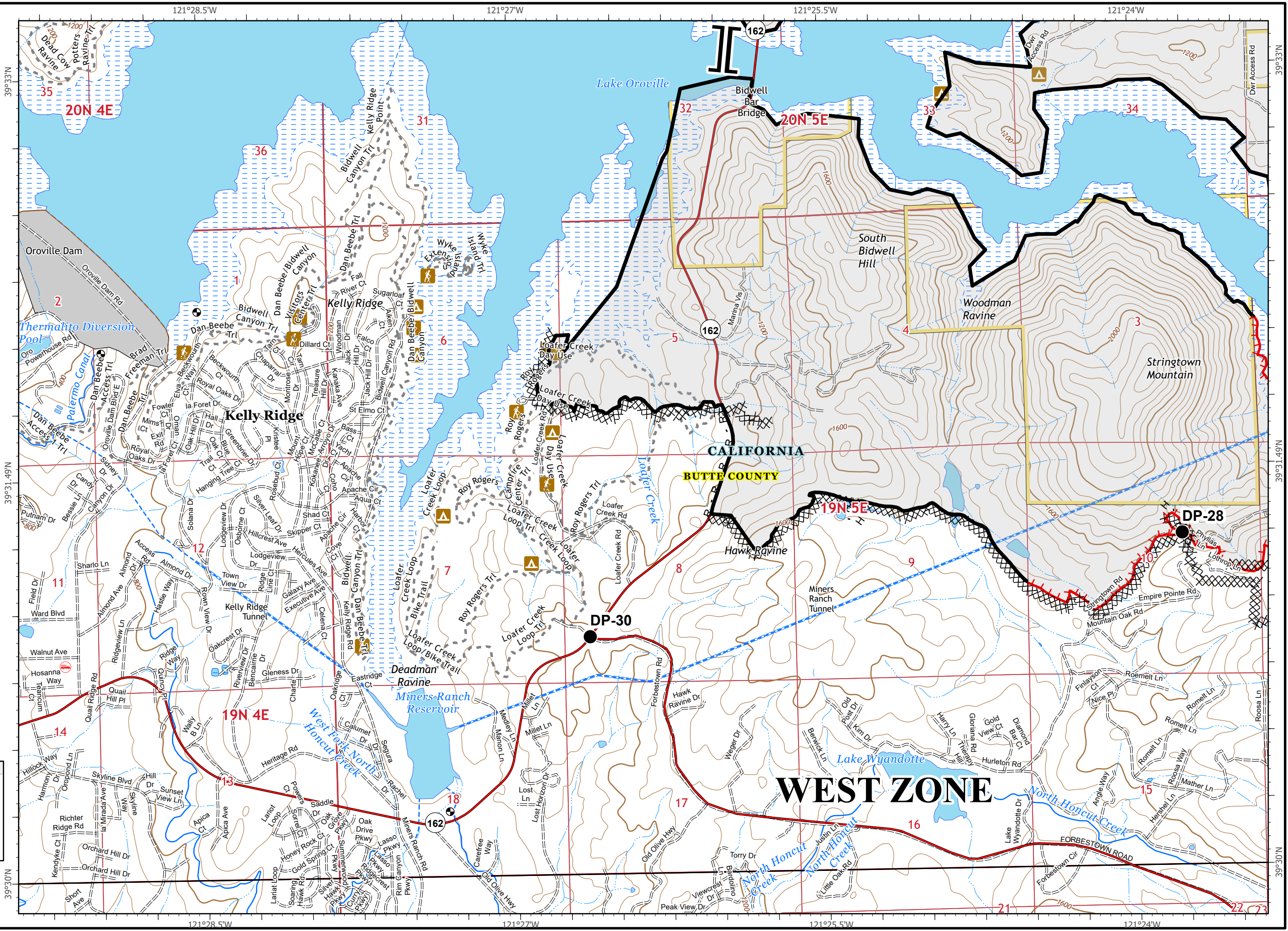
Cascades										
I4	I5	I6	I7	I8	I9	I10	I11	I12	I13	I14
J4	J5	J6	J7	J8	J9	J10	J11	J12	J13	J14
K4	K5	K6	K7	K8	K9	K10	K11	K12	K13	K14
L4	L5	L6	L7	L8	L9	L10	L11	L12	L13	L14
M4	M5	M6	M7	M8	M9	M10	M11	M12	M13	M14



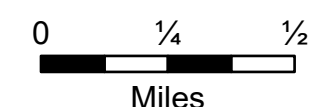
IAP Map Pack

North Complex
CA-PNF-001308
September 14, 2020
South Zone
Index Page: L4

- Drop Point
- || Branch Break
- ▬ Uncontrolled Fire Edge
- ▬ Contained Line
- ×× Completed Dozer Line
- H Completed Hand Line
- R Road as Completed Line



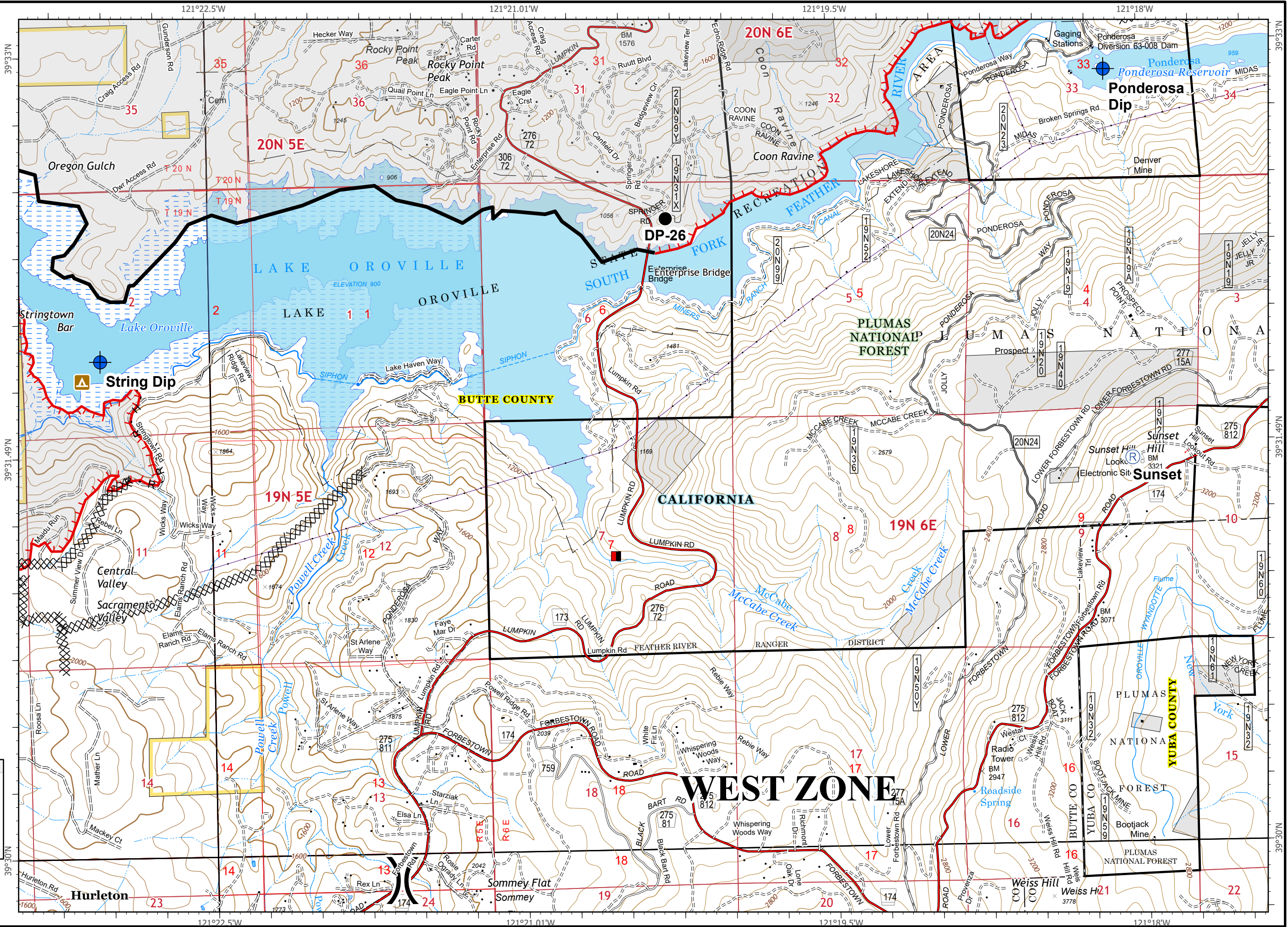
Cascades										
I4	I5	I6	I7	I8	I9	I10				
J4	J5	J6	J7	J8	J9					
K4	K5	K6	K7	K8	K9					
L4	L5	L6	L7	L8	L9					
M4	M5	M6	M7							



IAP Map Pack

North Complex
CA-PNF-001308
September 14, 2020
South Zone
Index Page: L5

- Dip Site
- Drop Point
- Repeater
- Division Break
- Uncontrolled Fire Edge
- Contained Line
- Completed Dozer Line
- Completed Hand Line
- Road as Completed Line
- Mandatory Exclusion Area

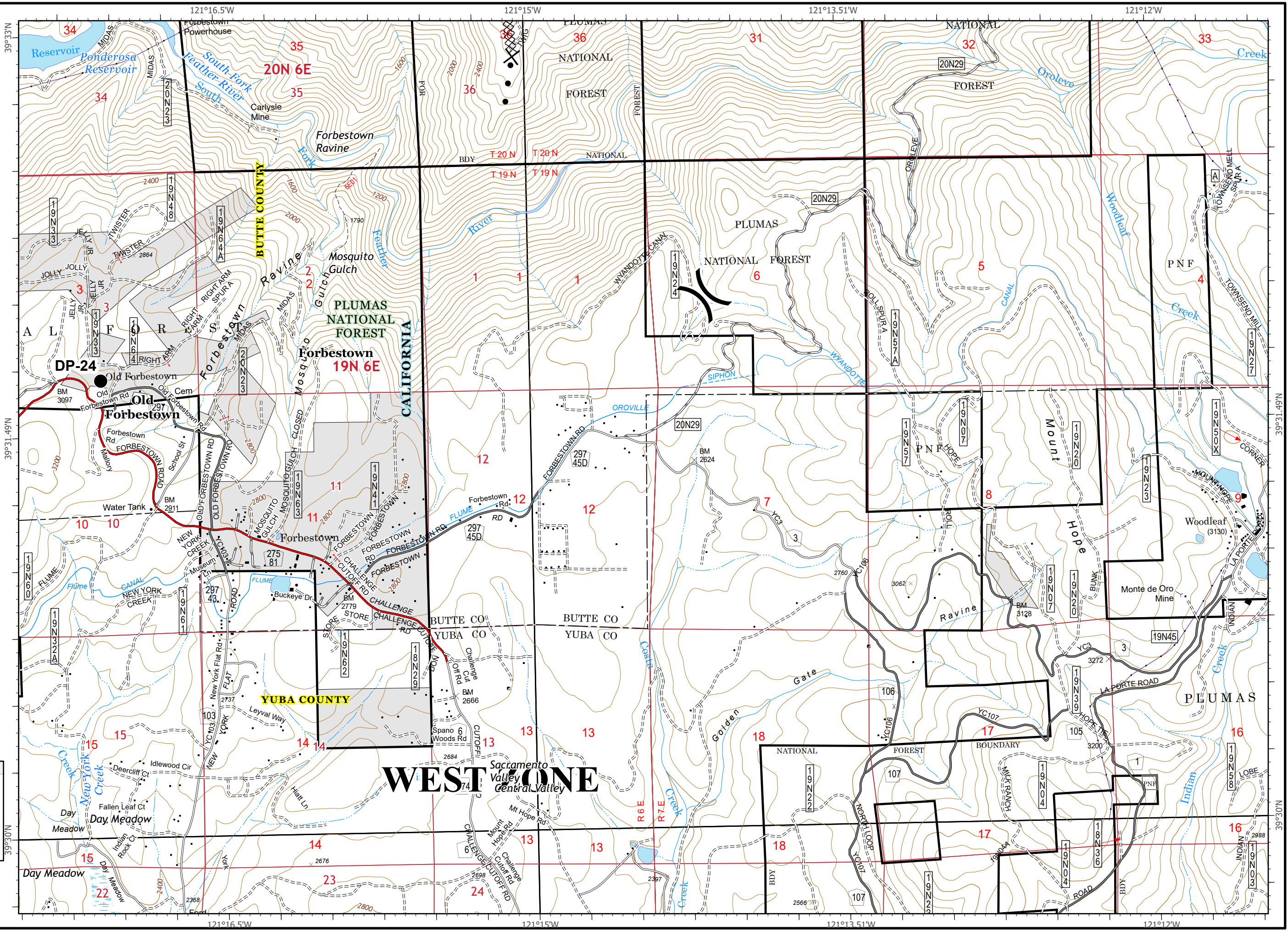


Cascade										
I4	I5	I6	I7	I8	I9	I10				
J4	J5	J6	J7	J8	J9					
K4	K5	K6	K7	K8	K9					
L4	L5	L6	L7	L8	L9					
M4	M5	M6	M7							

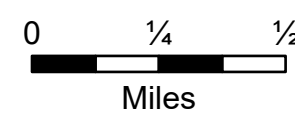
IAP Map Pack

North Complex
CA-PNF-001308
September 14, 2020
South Zone
Index Page: L6

- Drop Point
- ⎸ Division Break
- ⌘⌘ Completed Dozer Line
- ⌘• Proposed Dozer Line



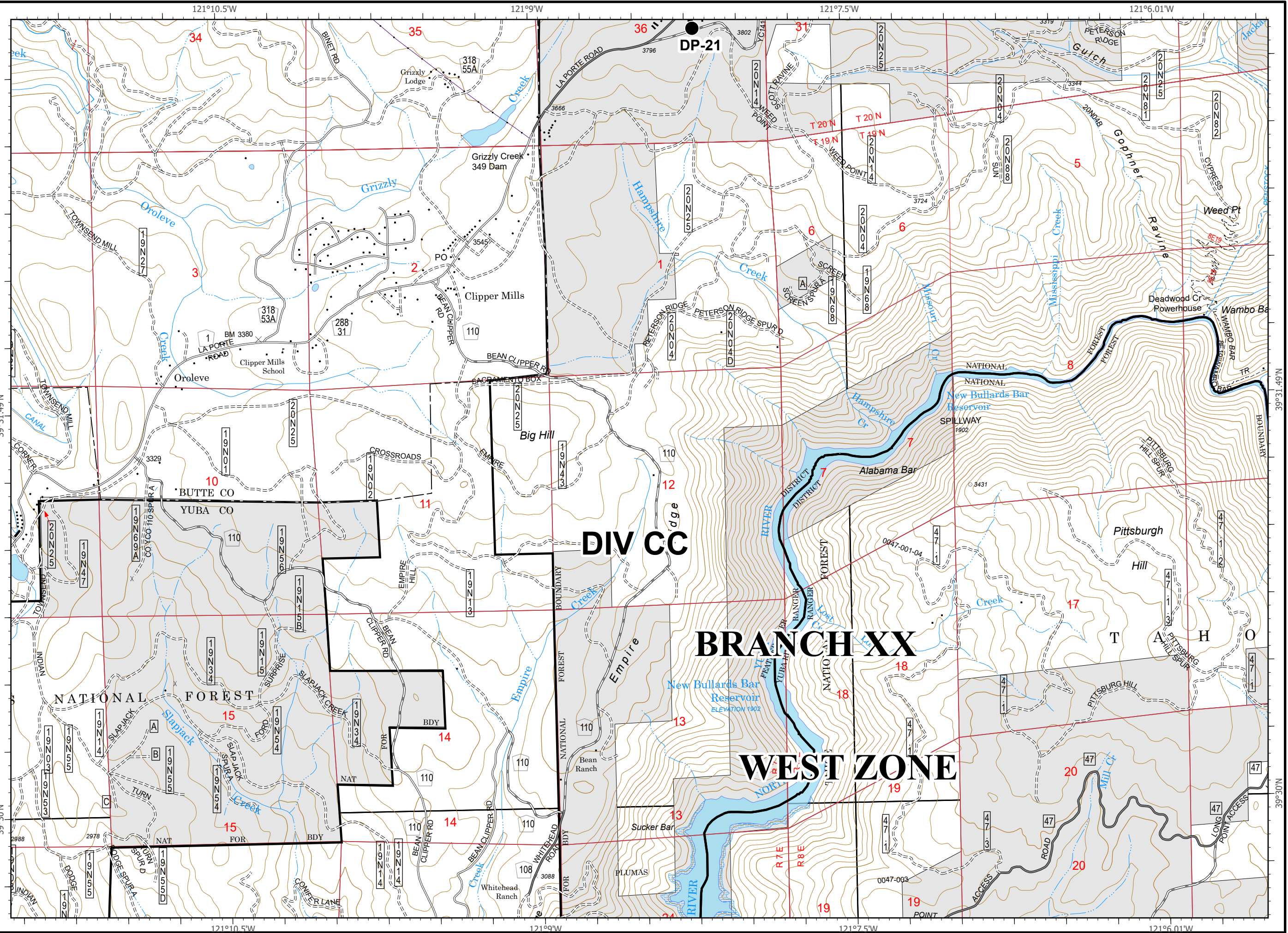
I4	I5	I6	I7	I8	I9	I10
J4	J5	J6	J7	J8	J9	
K4	K5	K6	K7	K8	K9	
L4	L5	L6	L7	L8	L9	
M4	M5	M6	M7			



IAP Map Pack

North Complex
CA-PNF-001308
September 14, 2020
South Zone
Index Page: L7

● Drop Point

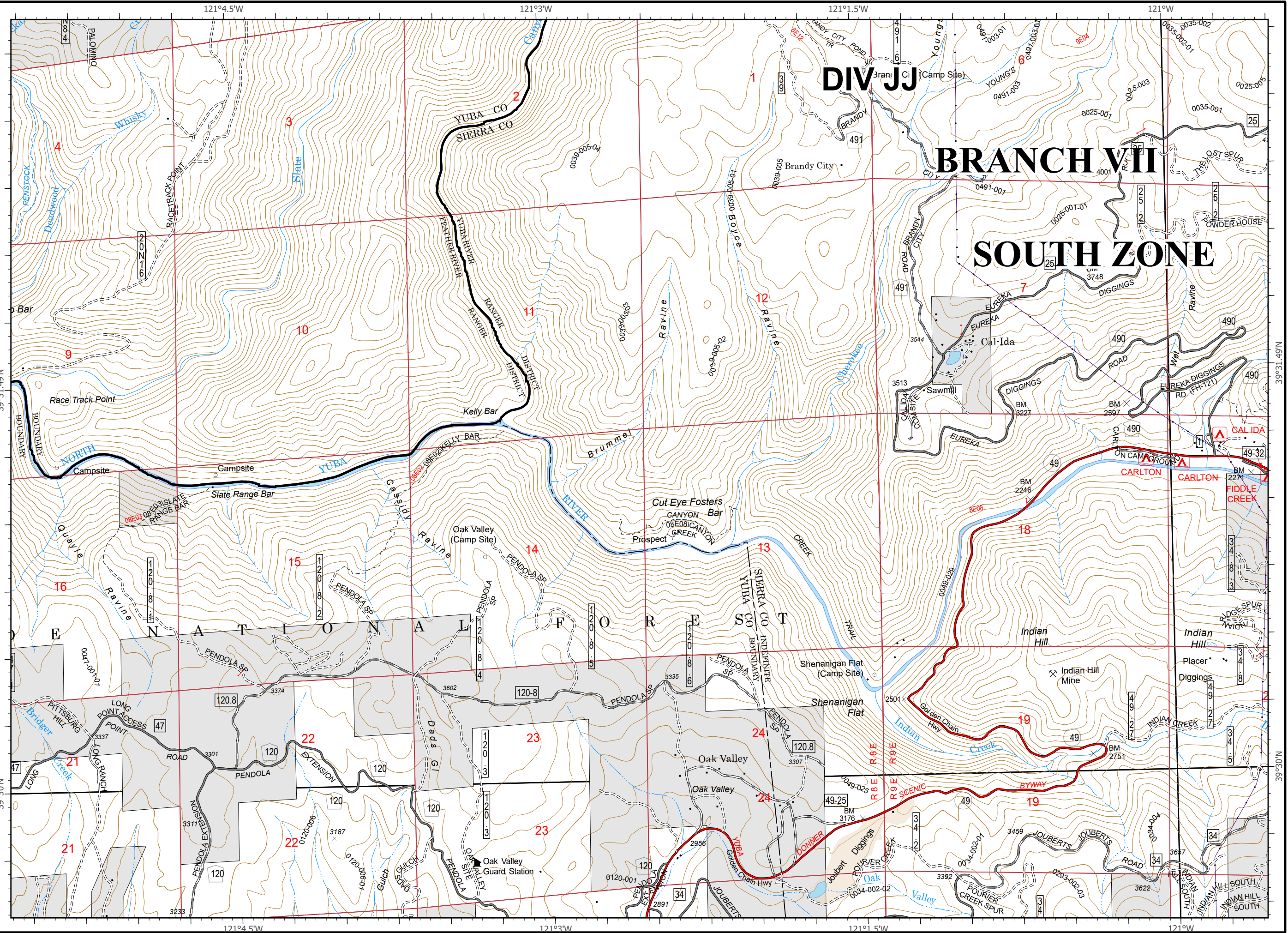


Cascade										
I4	I5	I6	I7	I8	I9	I10				
J4	J5	J6	J7	J8	J9					
K4	K5	K6	K7	K8	K9					
L4	L5	L6	L7	L8	L9					
M4	M5	M6	M7							



IAP Map Pack

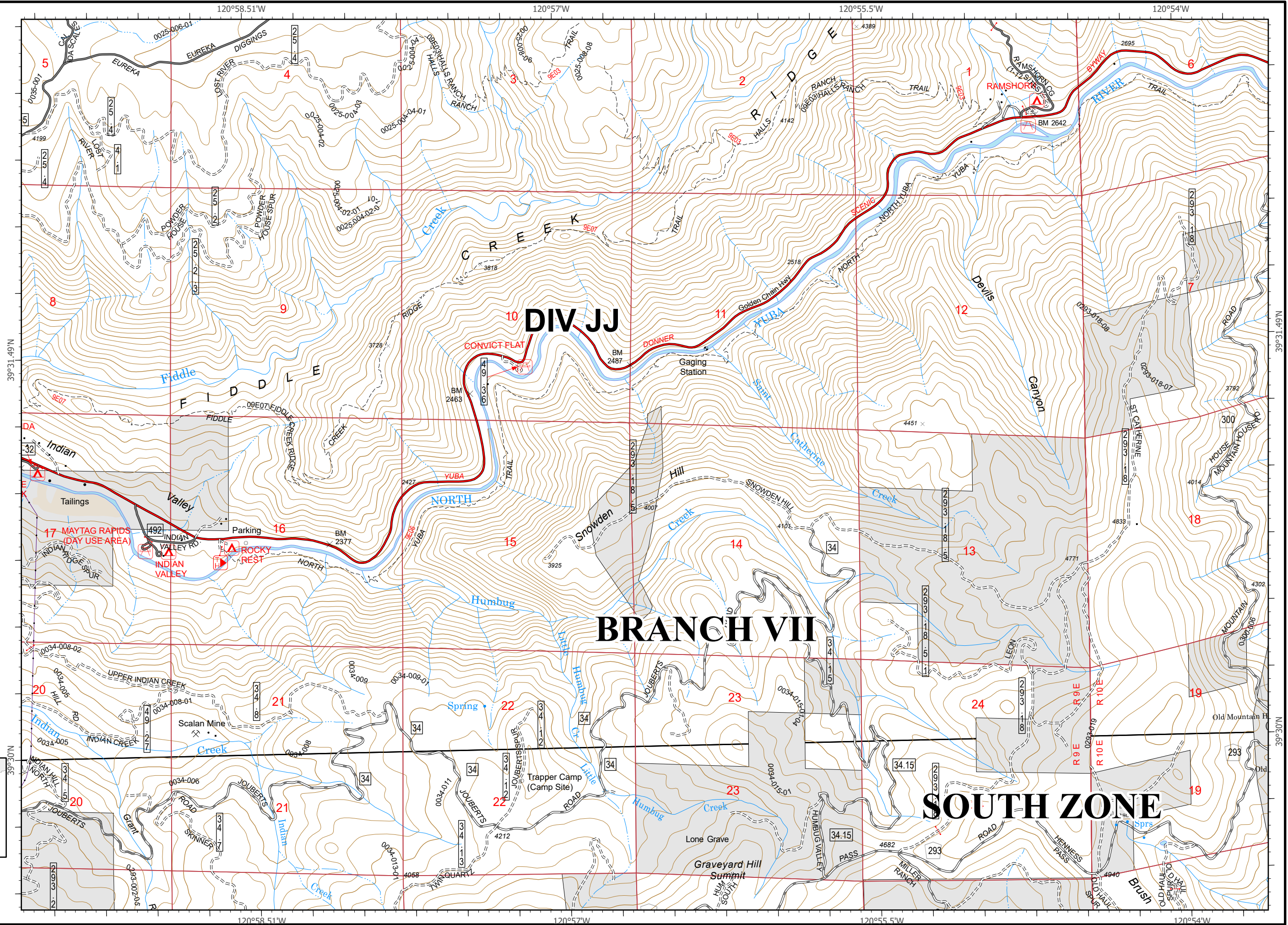
North Complex
CA-PNF-001308
September 14, 2020
South Zone
Index Page: L8



Cascades										
I4	I5	I6	I7	I8	I9	I10				
J4	J5	J6	J7	J8	J9					
K4	K5	K6	K7	K8	K9					
L4	L5	L6	L7	L8	L9					
M4	M5	M6	M7							

IAP Map Pack

North Complex
CA-PNF-001308
September 14, 2020
South Zone
Index Page: L9



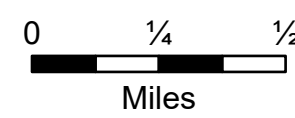
DIV JJ

BRANCH VII

SOUTH ZONE

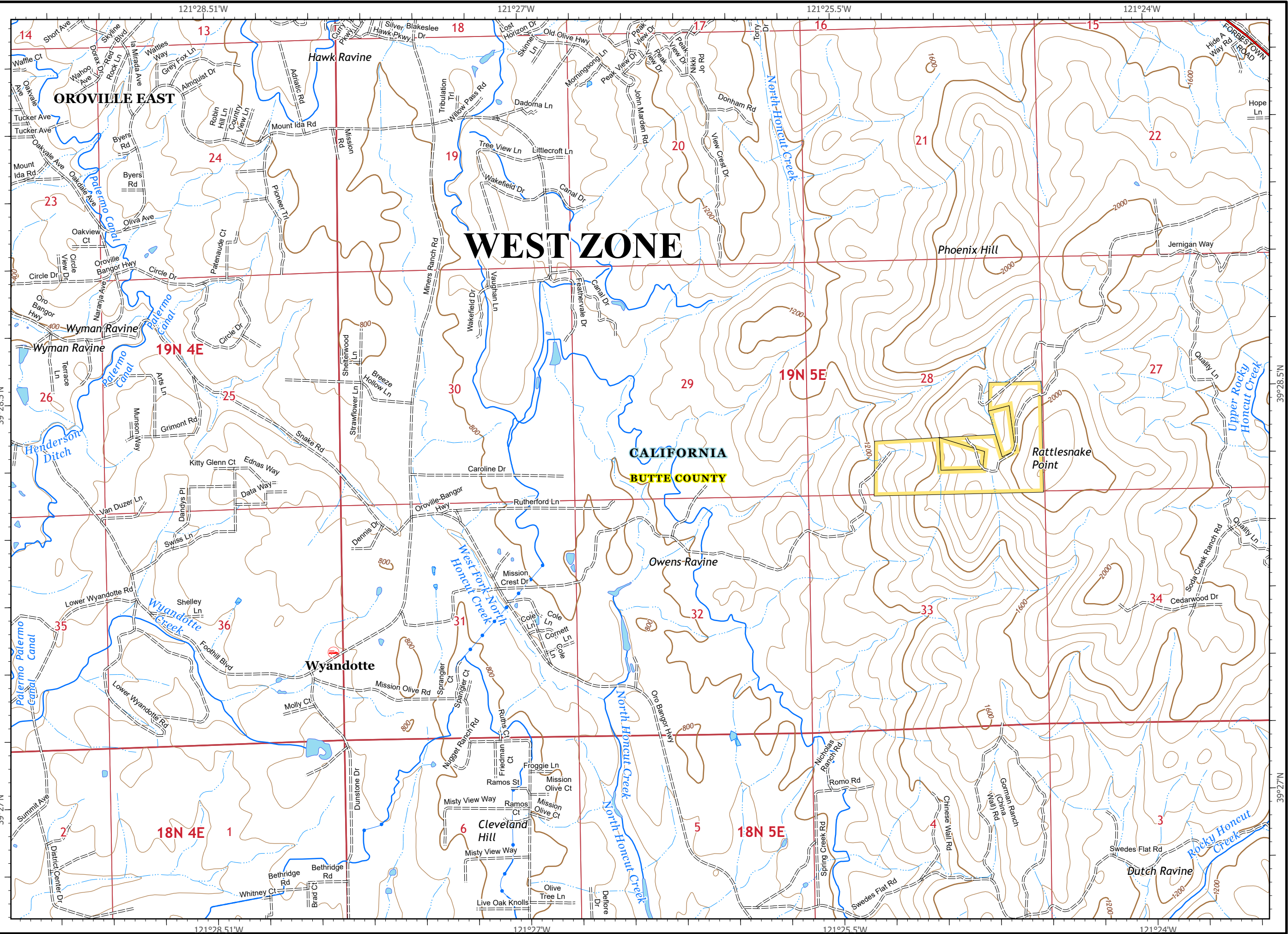


Cascades										
I4	I5	I6	I7	I8	I9	I10	I11	I12	I13	I14
J4	J5	J6	J7	J8	J9	J10	J11	J12	J13	J14
K4	K5	K6	K7	K8	K9	K10	K11	K12	K13	K14
L4	L5	L6	L7	L8	L9	L10	L11	L12	L13	L14
M4	M5	M6	M7	M8	M9	M10	M11	M12	M13	M14

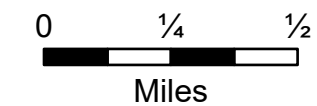


IAP Map Pack

North Complex
CA-PNF-001308
September 14, 2020
South Zone
Index Page: M4




Cascade										
I4	I5	I6	I7	I8	I9	I10				
J4	J5	J6	J7	J8	J9					
K4	K5	K6	K7	K8	K9					
L4	L5	L6	L7	L8	L9					
M4	M5	M6	M7							



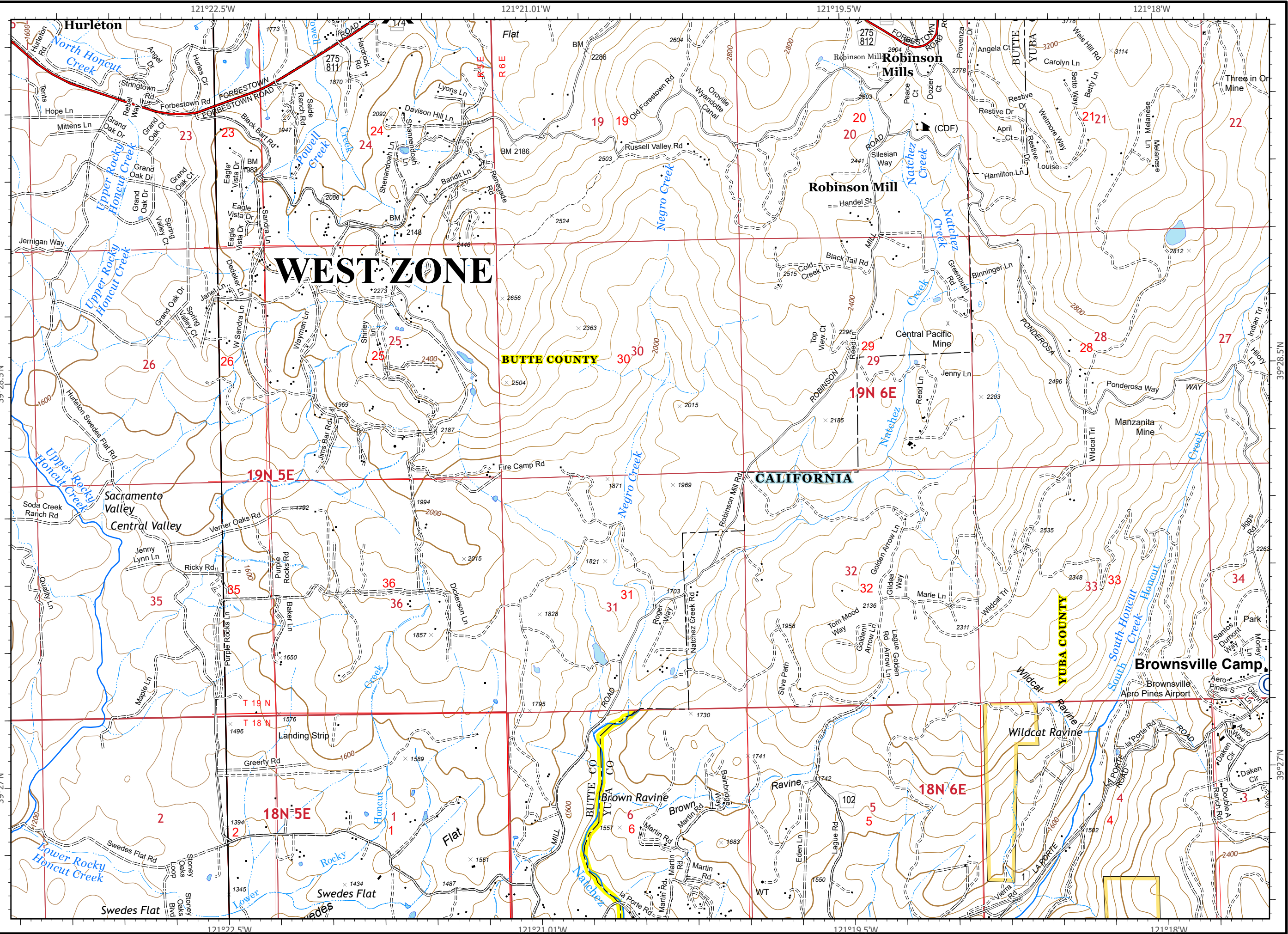
IAP Map Pack

North Complex
CA-PNF-001308
September 14, 2020
South Zone

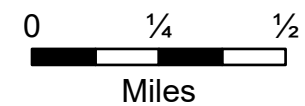
Index Page: M5

 Camp

 Division Break




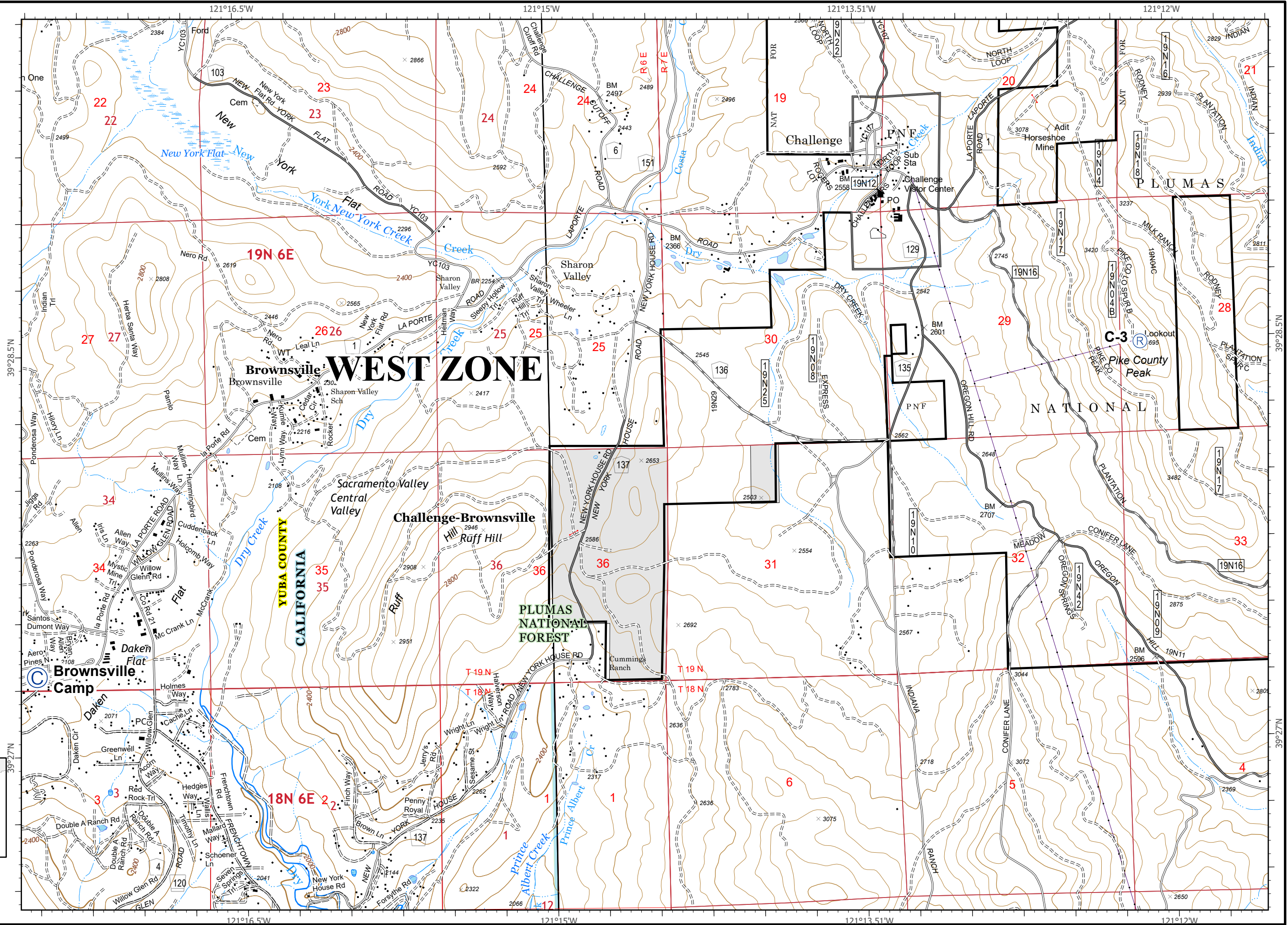
Cascades									
I4	I5	I6	I7	I8	I9	I10			
J4	J5	J6	J7	J8	J9				
K4	K5	K6	K7	K8	K9				
L4	L5	L6	L7	L8	L9				
M4	M5	M6	M7						



IAP Map Pack

North Complex
CA-PNF-001308
September 14, 2020
South Zone
Index Page: M6

-  Camp
-  Repeater

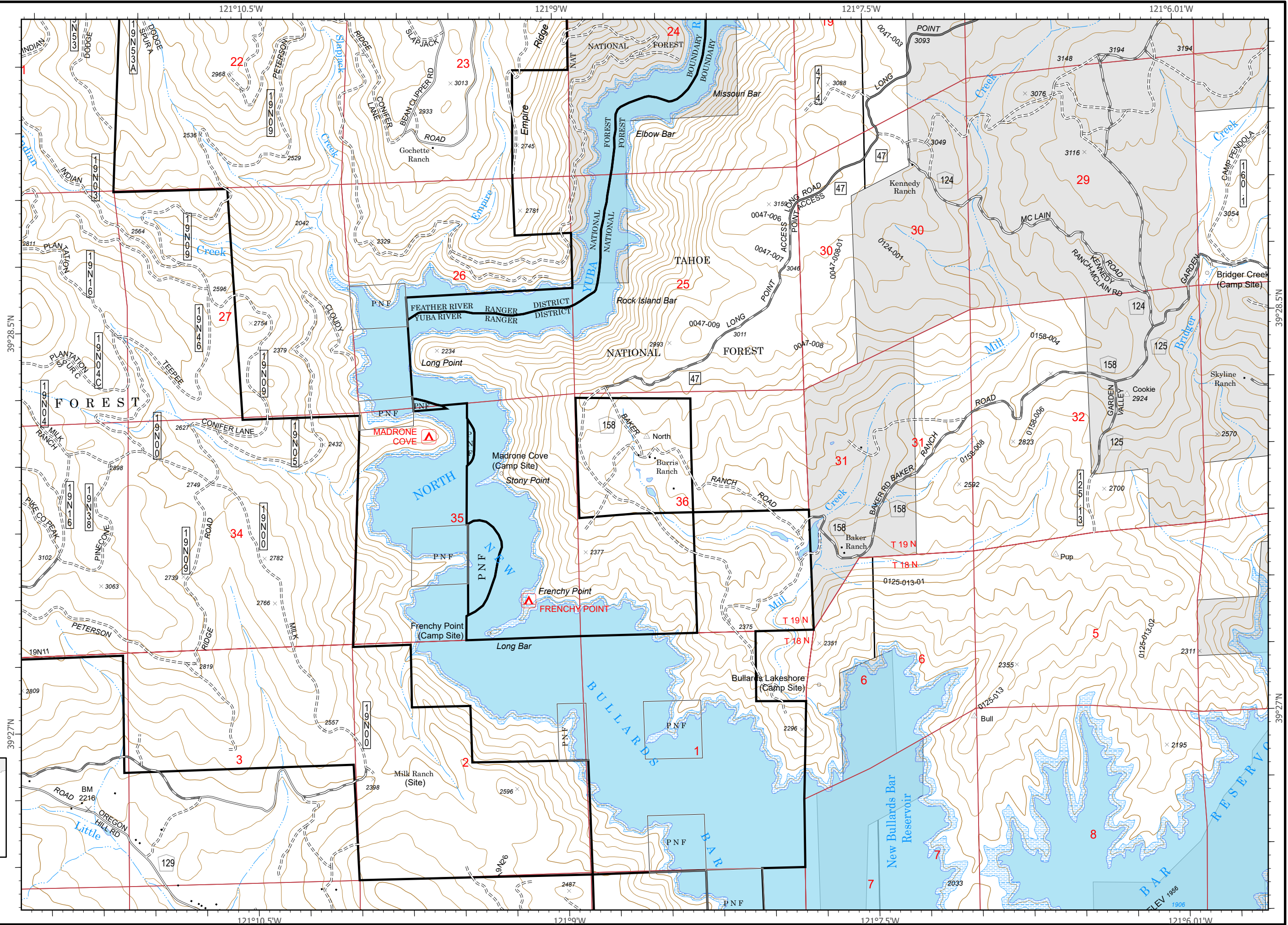


Cascades										
I4	I5	I6	I7	I8	I9	I10				
J4	J5	J6	J7	J8	J9					
K4	K5	K6	K7	K8	K9					
L4	L5	L6	L7	L8	L9					
M4	M5	M6	M7							



IAP Map Pack

North Complex
CA-PNF-001308
September 14, 2020
South Zone
Index Page: M7



Cascade										
I4	I5	I6	I7	I8	I9	I10				
J4	J5	J6	J7	J8	J9					
K4	K5	K6	K7	K8	K9					
L4	L5	L6	L7	L8	L9					
M4	M5	M6	M7							

