

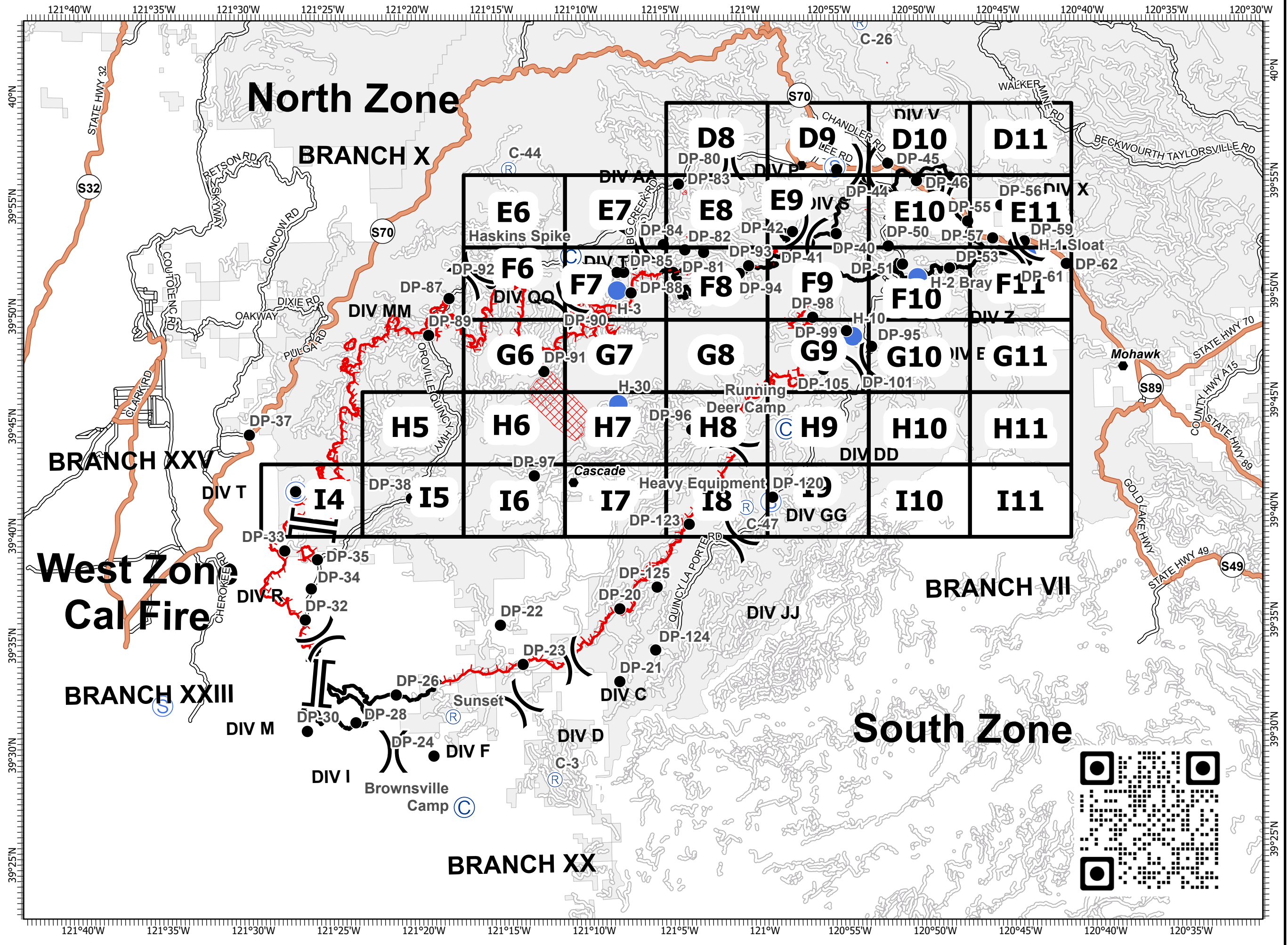
IAP Map Pack

North Zone Index

North Complex
CA-PNF-001308
September 16, 2020



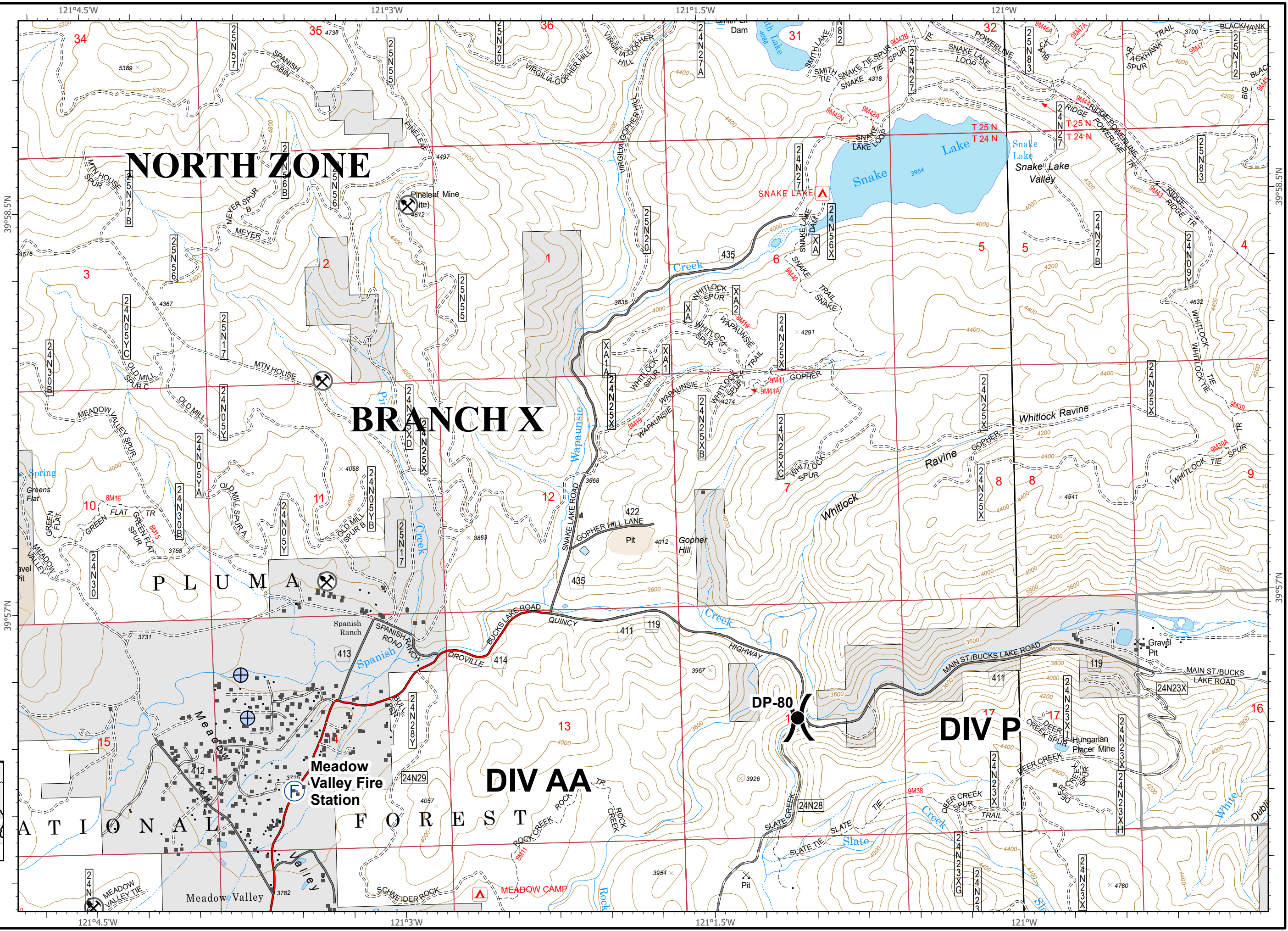
- Uncontrolled Fire Edge
- Contained Line
- Mandatory Exclusion Areas



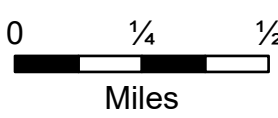
IAP Map Pack

North Complex
CA-PNF-001308
September 16, 2020
North Zone
Index Page: D8

- Drop Point
- F Fire Station
- ⊕ Water Development or Draft Site
- ⎓ Division Break
- Building Footprint
- ⊗ Mine



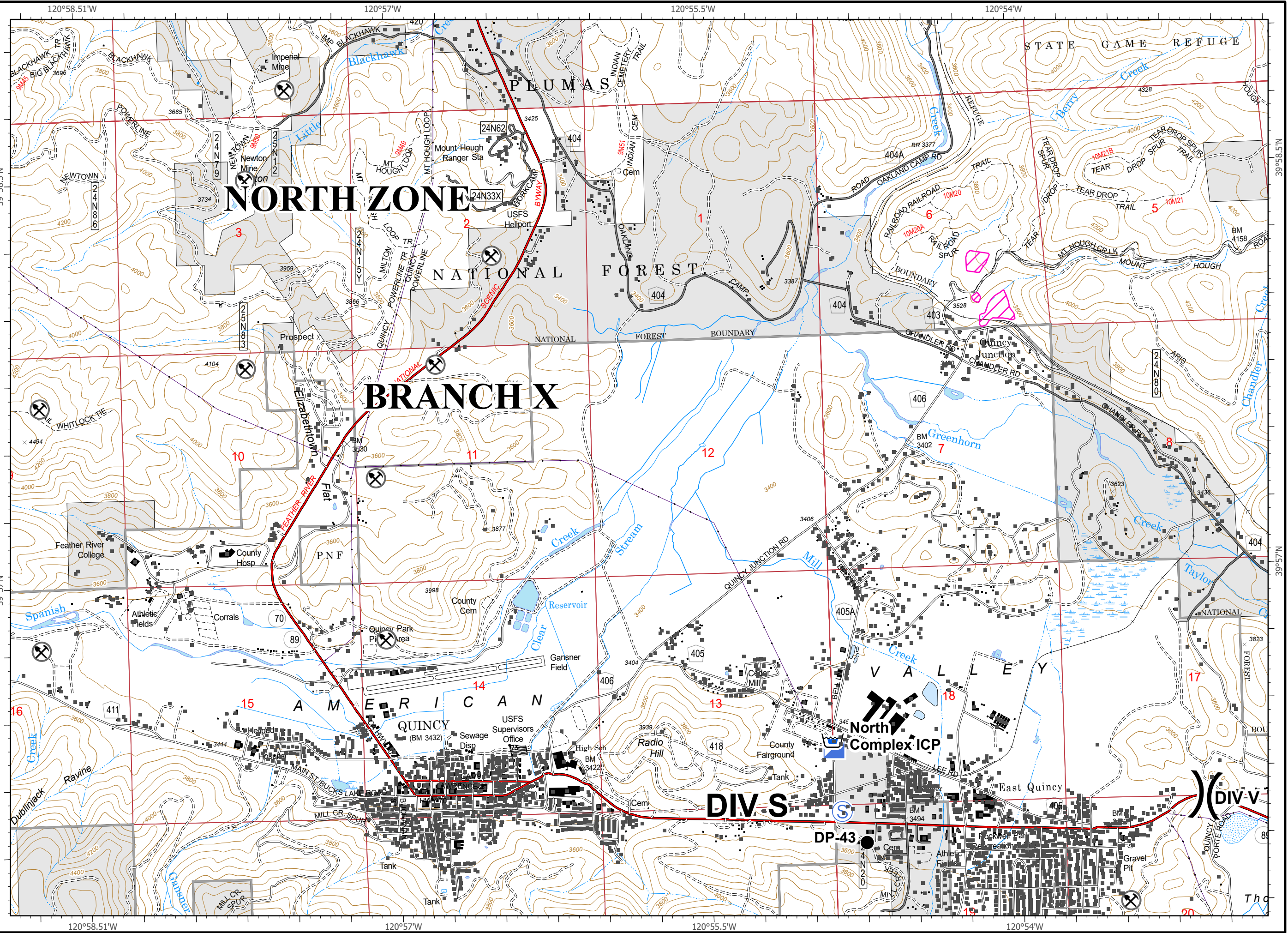
		D8	D9	D10	D11
E6	E7	E8	E9	E10	E11
F6	F7	F8	F9	F10	F11
G6	G7	G8	G9	G10	G11
H5	H6	H7	H8	H9	H10
I4	I5	I6	I7	I8	I9
		I10	I11		



IAP Map Pack

North Complex
CA-PNF-001308
September 16, 2020
North Zone
Index Page: D9

- Bridge
- Drop Point
- Incident Command Post
- Staging Area
- Division Break
- Completed Dozer Line
- Building Footprint
- Mine
- Water Tank
- Mandatory Exclusion Area

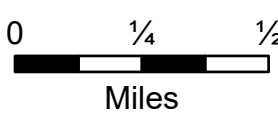
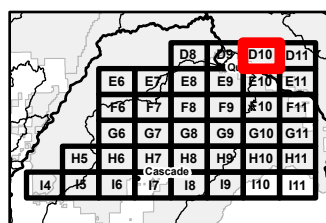
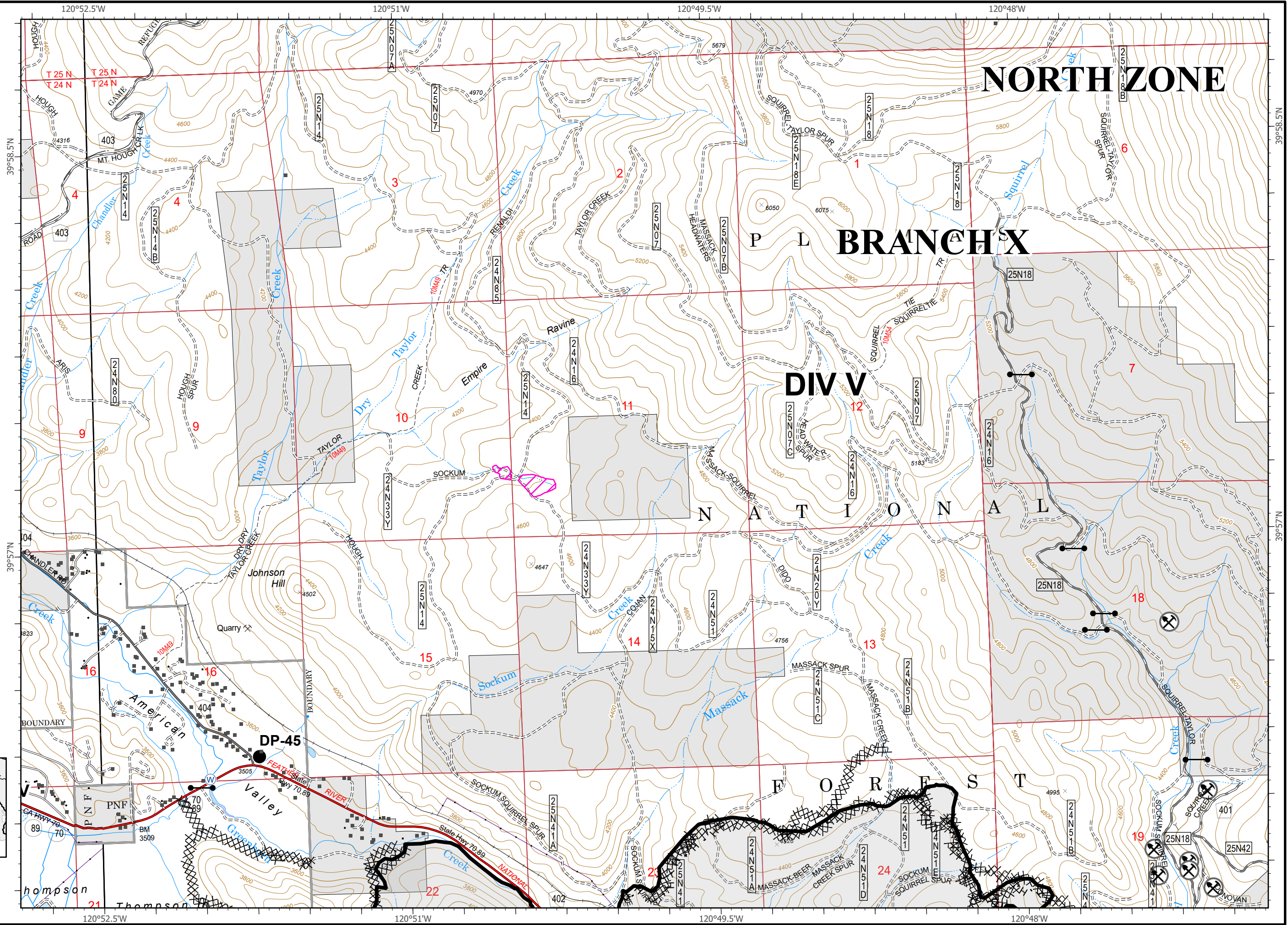


D8	D9	D10	D11				
E6	E7	E8	E9	E10	E11		
F6	F7	F8	F9	F10	F11		
G6	G7	G8	G9	G10	G11		
H5	H6	H7	H8	H9	H10	H11	
I4	I5	I6	I7	I8	I9	I10	I11

IAP Map Pack

North Complex
CA-PNF-001308
September 16, 2020
North Zone
Index Page: D10

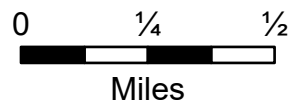
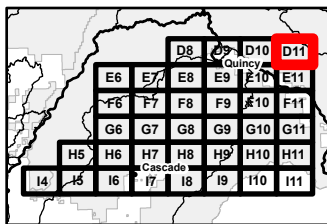
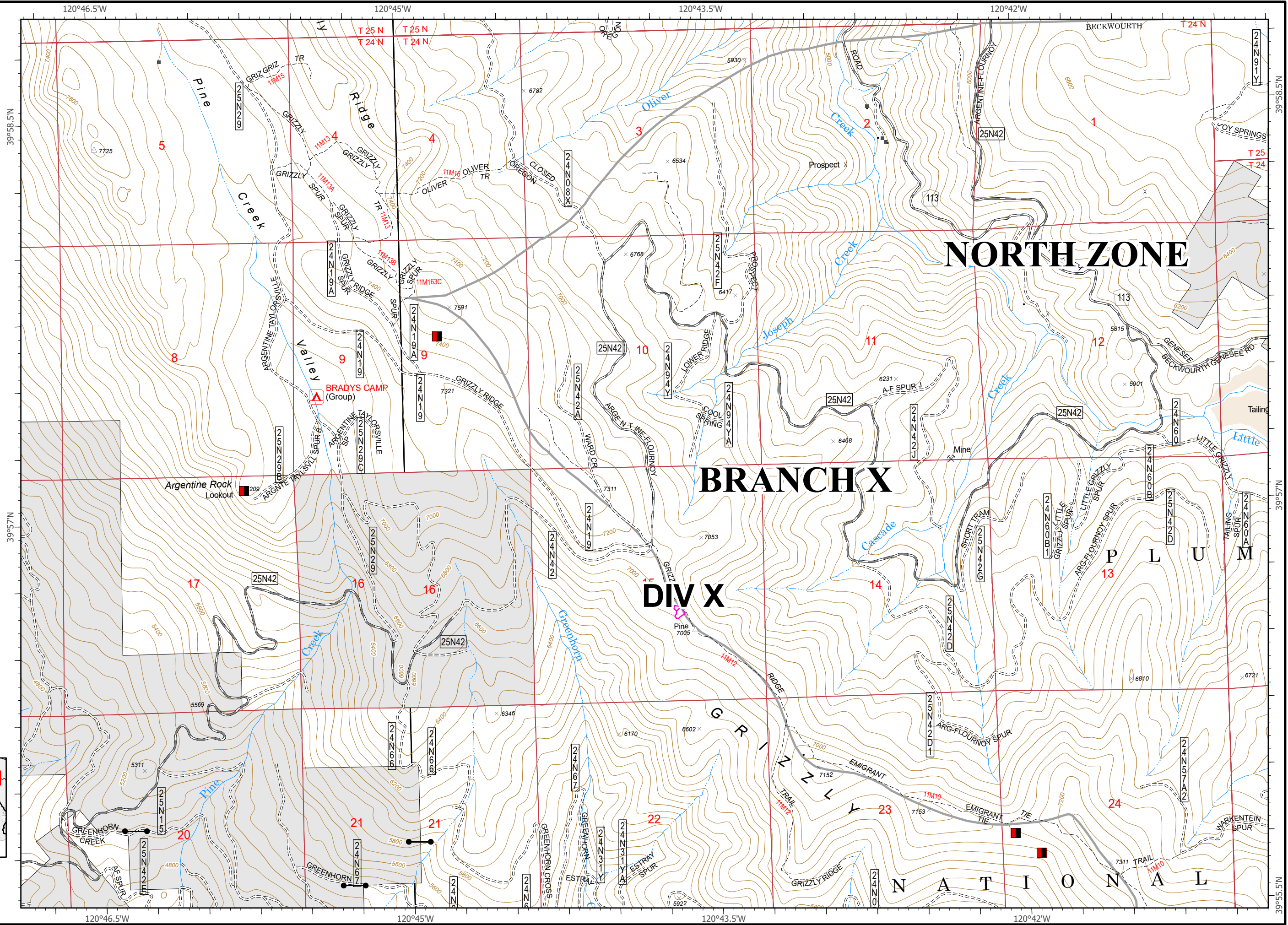
- Drop Point
- Gate
- ⊕ Water Source
- ▬ Contained Line
- ⊗⊗ Completed Dozer Line
- H · Completed Hand Line
- Building Footprint
- ⊗ Mine
- SPI Gate
- ▭ Mandatory Exclusion Area



IAP Map Pack

North Complex
CA-PNF-001308
September 16, 2020
North Zone
Index Page: D11

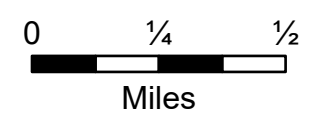
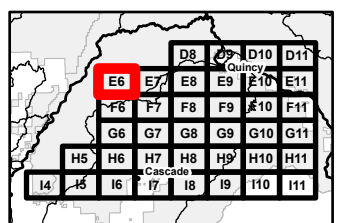
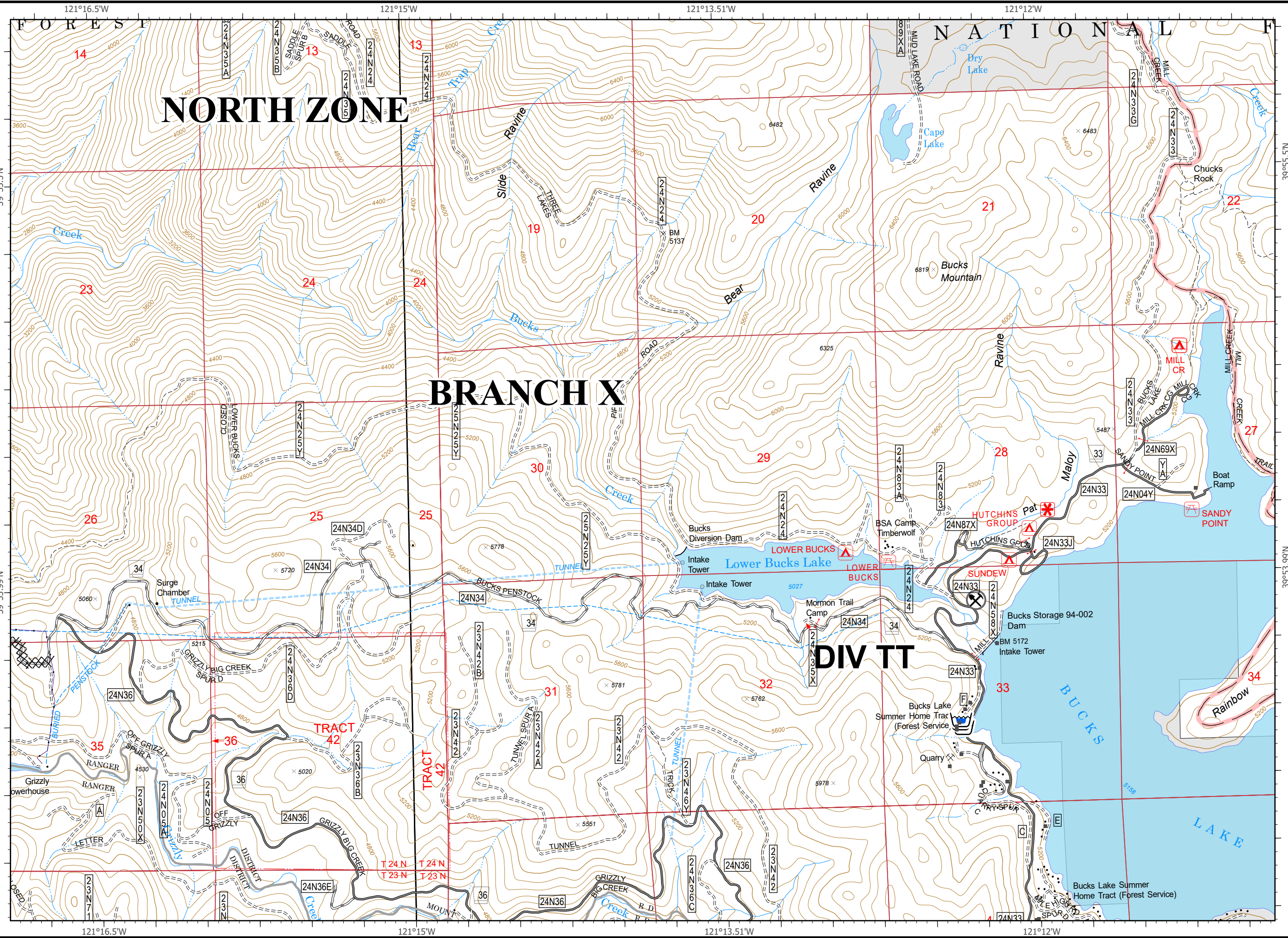
- Building Footprint
- Mandatory Exclusion Area
- SPI Gate
- ▭ Mandatory Exclusion Area



IAP Map Pack

North Complex
CA-PNF-001308
September 16, 2020
North Zone
Index Page: E6

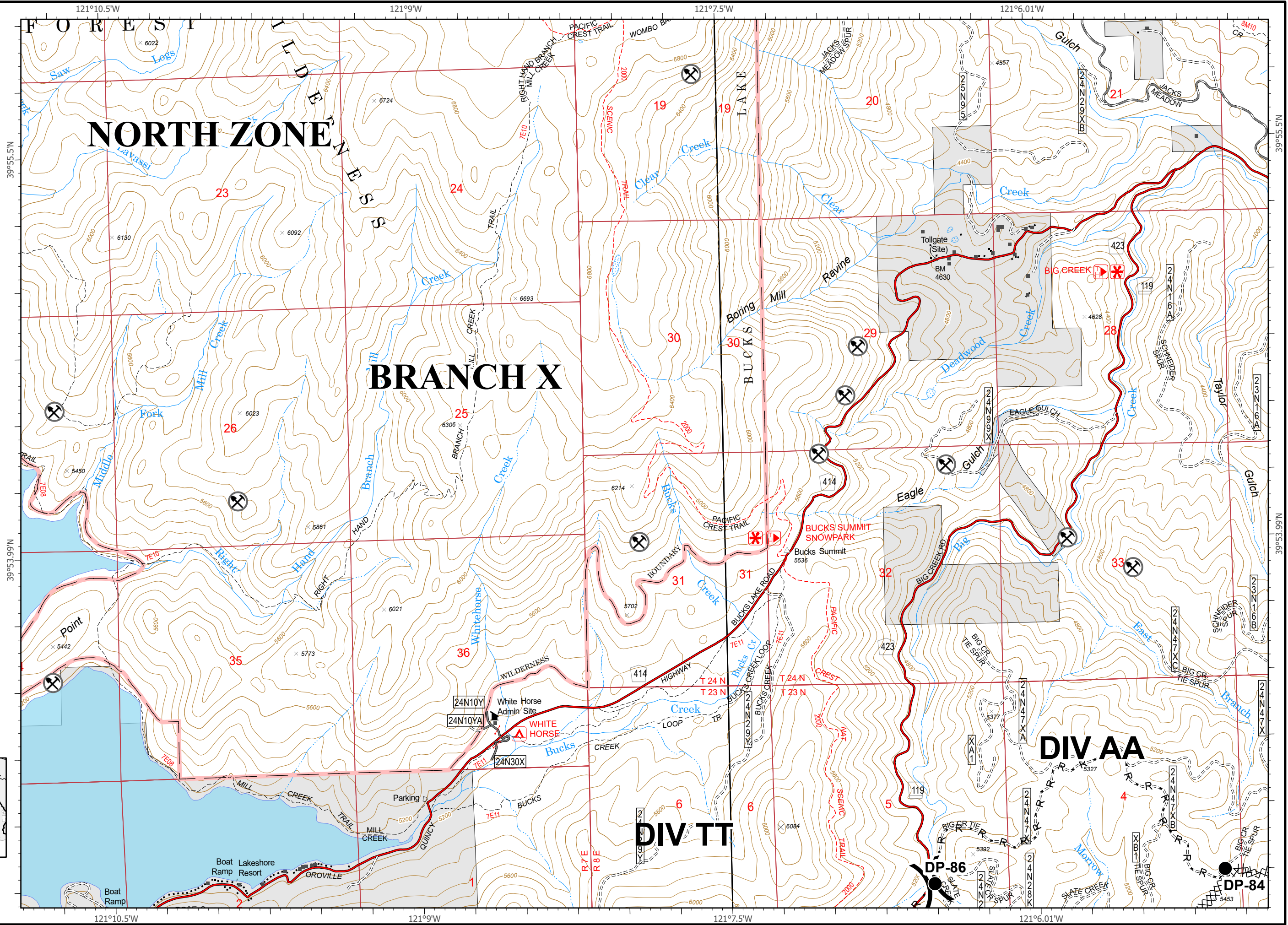
- XX Completed Dozer Line
- Access or Improved Road
- Building Footprint
- ⊗ Mine
- 🏊 Water Tank



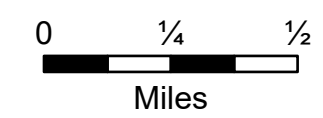
IAP Map Pack

North Complex
CA-PNF-001308
September 16, 2020
North Zone
Index Page: E7

- Drop Point
-) Division Break
- XX Completed Dozer Line
- R Road as Completed Line
- Building Footprint
- ⊗ Mine



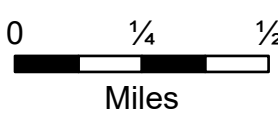
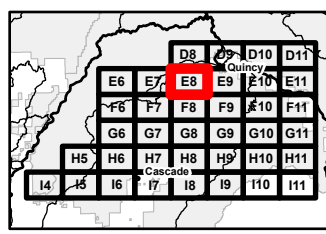
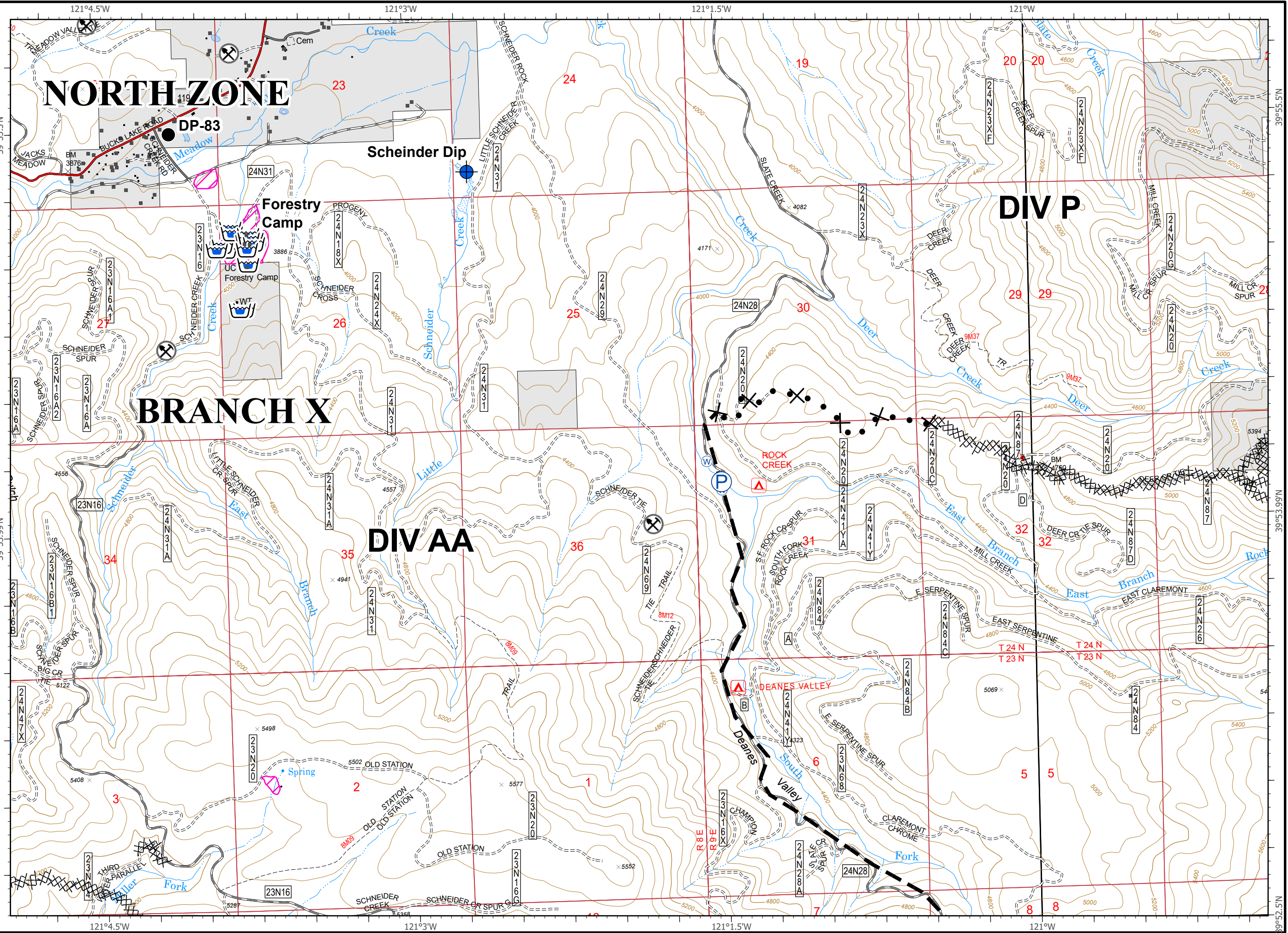
D8	D9	D10	D11
E6	E7	E8	E9
F6	F7	F8	F9
G6	G7	G8	G9
H5	H6	H7	H8
I4	I5	I6	I7



IAP Map Pack

North Complex
CA-PNF-001308
September 16, 2020
North Zone
Index Page: E8

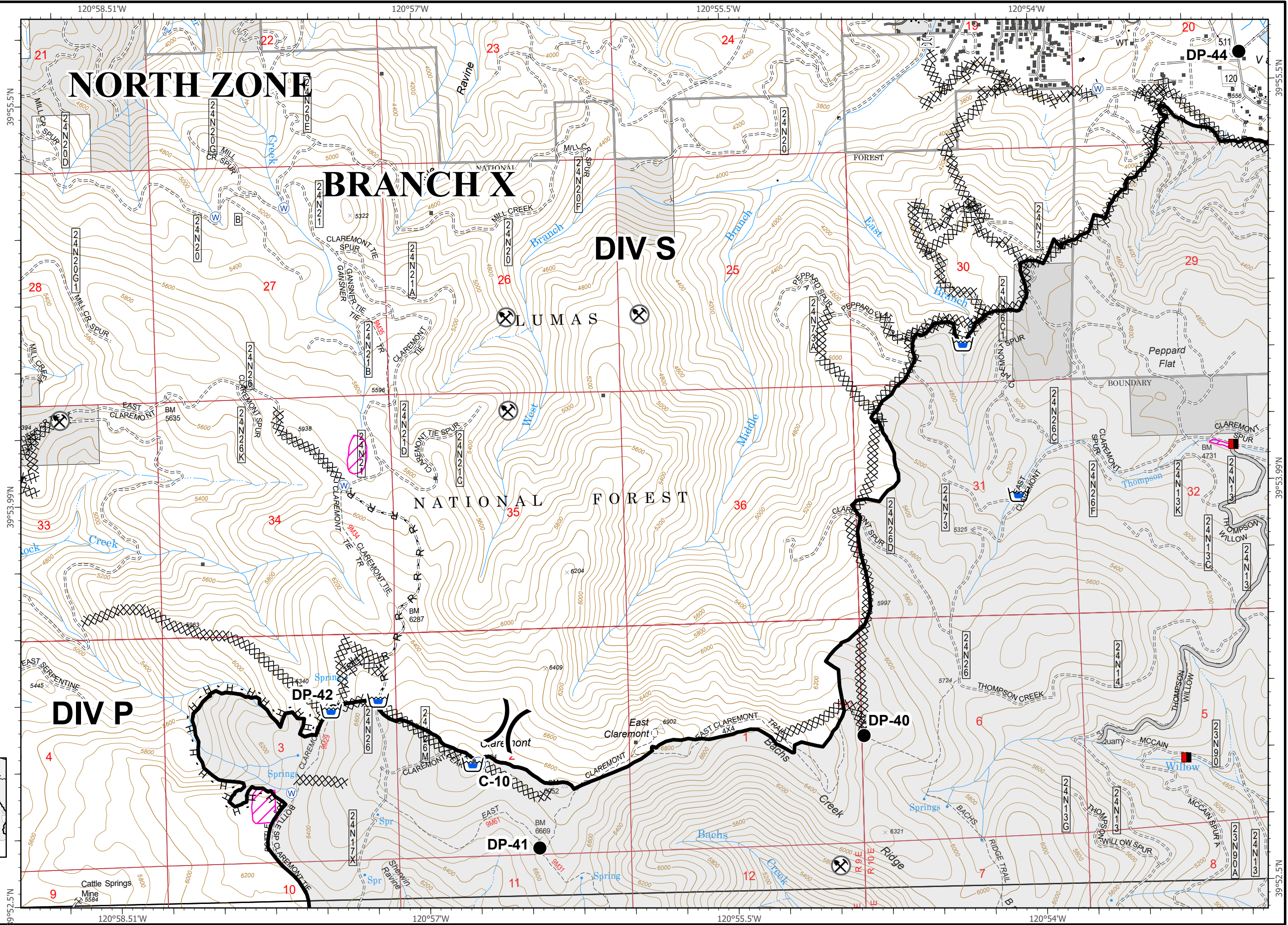
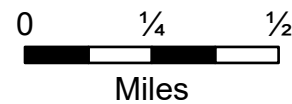
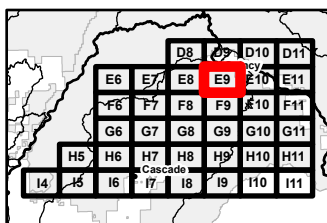
- Camp
- Dip Site
- Drop Point
- Water Source
- Completed Dozer Line
- Proposed Dozer Line
- Planned Fire Line
- Building Footprint
- Mine
- Pump
- Water Tank
- Mandatory Exclusion Area



IAP Map Pack

North Complex
CA-PNF-001308
September 16, 2020
North Zone
Index Page: E9

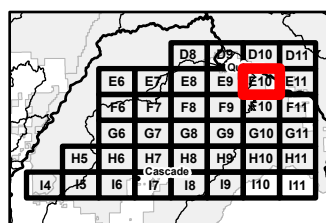
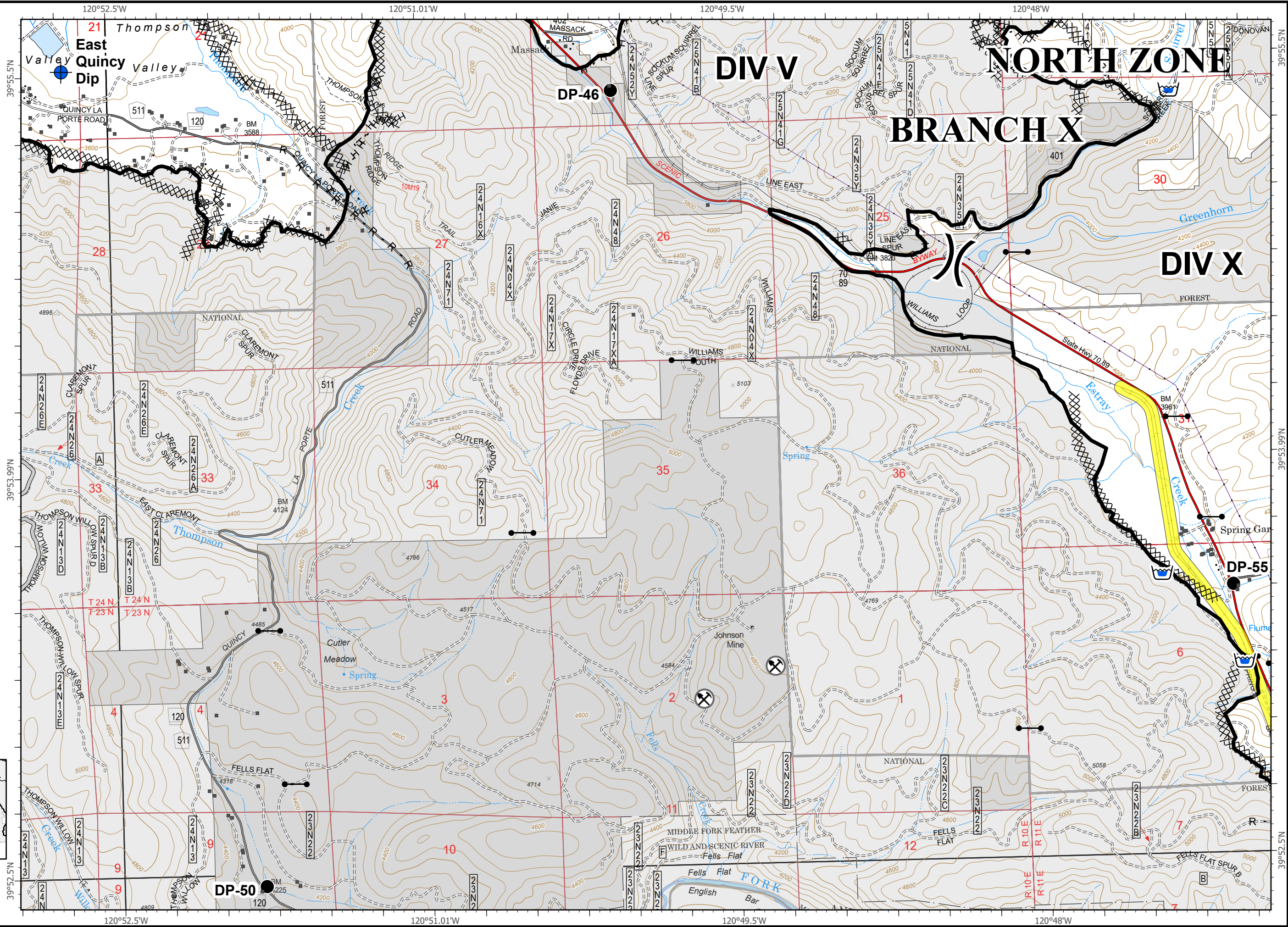
- Bridge
- Drop Point
- Cell Coverage
- Repeater
- Water Source
- Division Break
- Contained Line
- Completed Dozer Line
- Completed Hand Line
- Road as Completed Line
- Access or Improved Road
- Building Footprint
- Mandatory Exclusion Area
- Mine
- Water Tank
- Mandatory Exclusion Area



IAP Map Pack

North Complex
CA-PNF-001308
September 16, 2020
North Zone
Index Page: E10

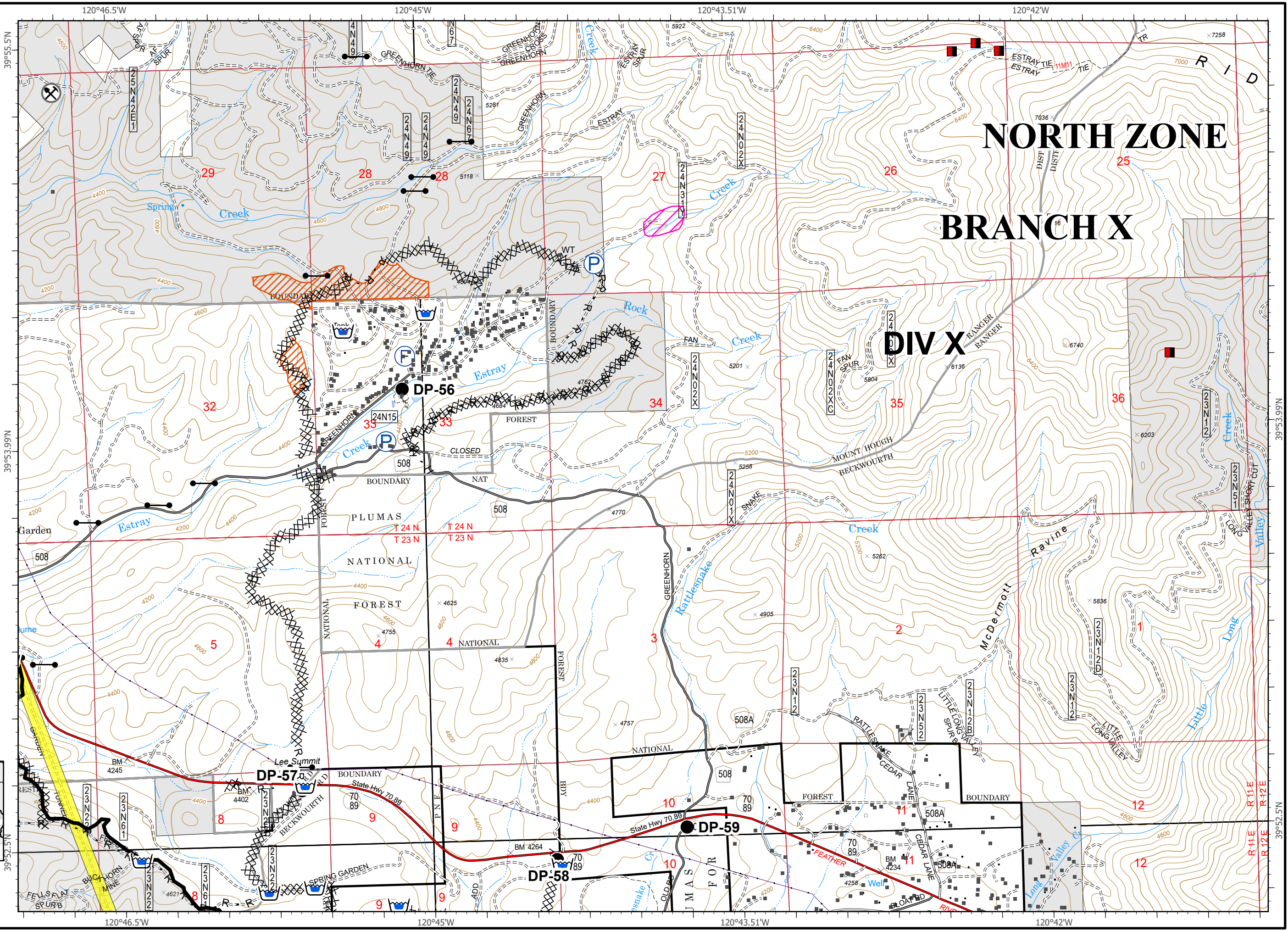
- Dip Site
- Drop Point
- Contained Line
- Completed Dozer Line
- Completed Hand Line
- Road as Completed Line
- Access or Improved Road
- Building Footprint
- Mine
- Water Tank
- SPI Gate
- Union Pacific Special Protection



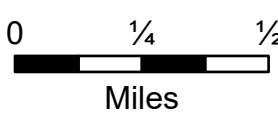
IAP Map Pack

North Complex
CA-PNF-001308
September 16, 2020
North Zone
Index Page: E11

- Drop Point
- (P) Fire Station
- ▬ Contained Line
- XX Completed Dozer Line
- H Completed Hand Line
- R Road as Completed Line
- Building Footprint
- Mandatory Exclusion Area
- ⊗ Mine
- (P) Pump
- ☪ Water Tank
- SPI Gate
- Union Pacific Special Protection
- ▭ Mandatory Exclusion Area



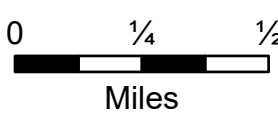
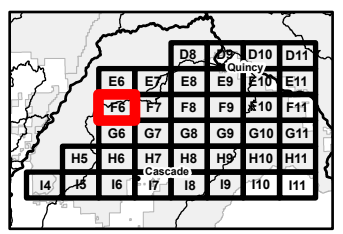
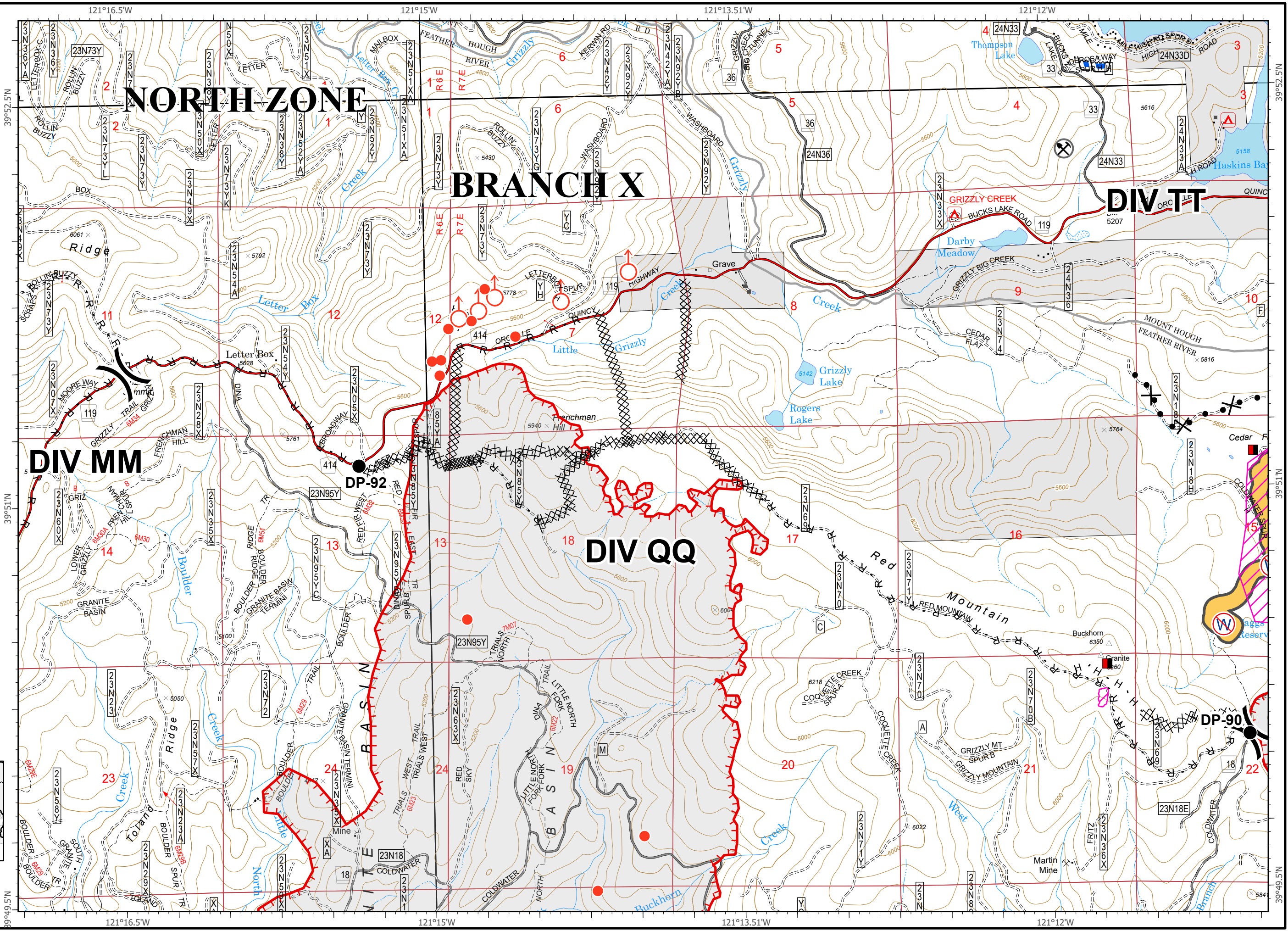
D8	D9	D10	D11				
E6	E7	E8	E9	E10	E11		
F6	F7	F8	F9	F10	F11		
G6	G7	G8	G9	G10	G11		
H5	H6	H7	H8	H9	H10	H11	
I4	I5	I6	I7	I8	I9	I10	I11



IAP Map Pack

North Complex
CA-PNF-001308
September 16, 2020
North Zone
Index Page: F6

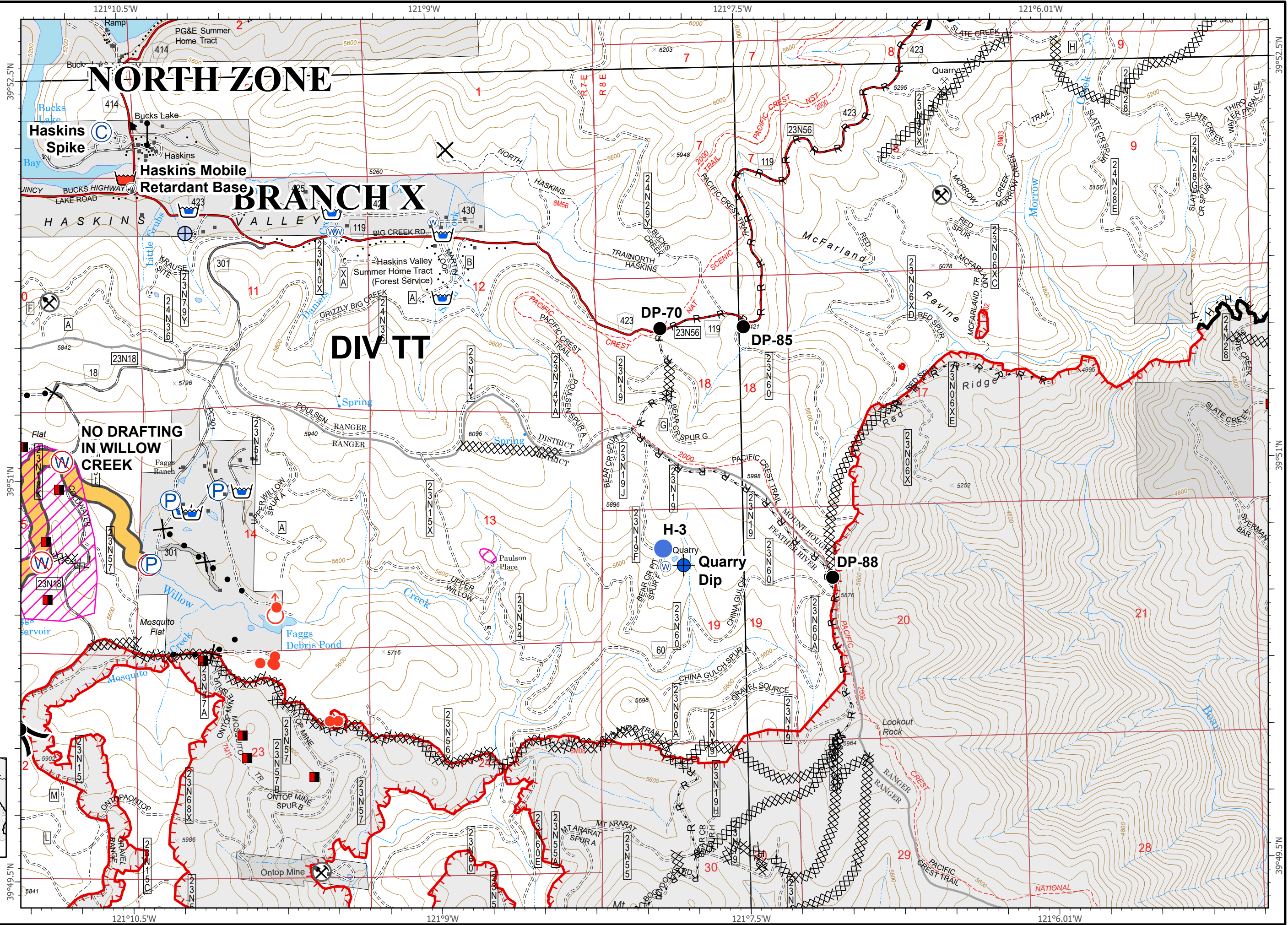
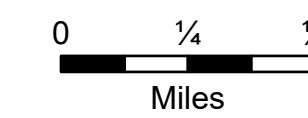
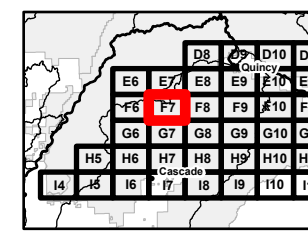
- Closure
- Drop Point
- Hot Spot
- Spot Fire
- Restricted Water Source
- Division Break
- Uncontrolled Fire Edge
- Completed Dozer Line
- Completed Hand Line
- Road as Completed Line
- Proposed Dozer Line
- Building Footprint
- Mandatory Exclusion Area
- Mine
- Water Tank
- Mandatory Exclusion Area
- Willow Creek Avoidance



IAP Map Pack

North Complex
CA-PNF-001308
September 16, 2020
North Zone
Index Page: F7

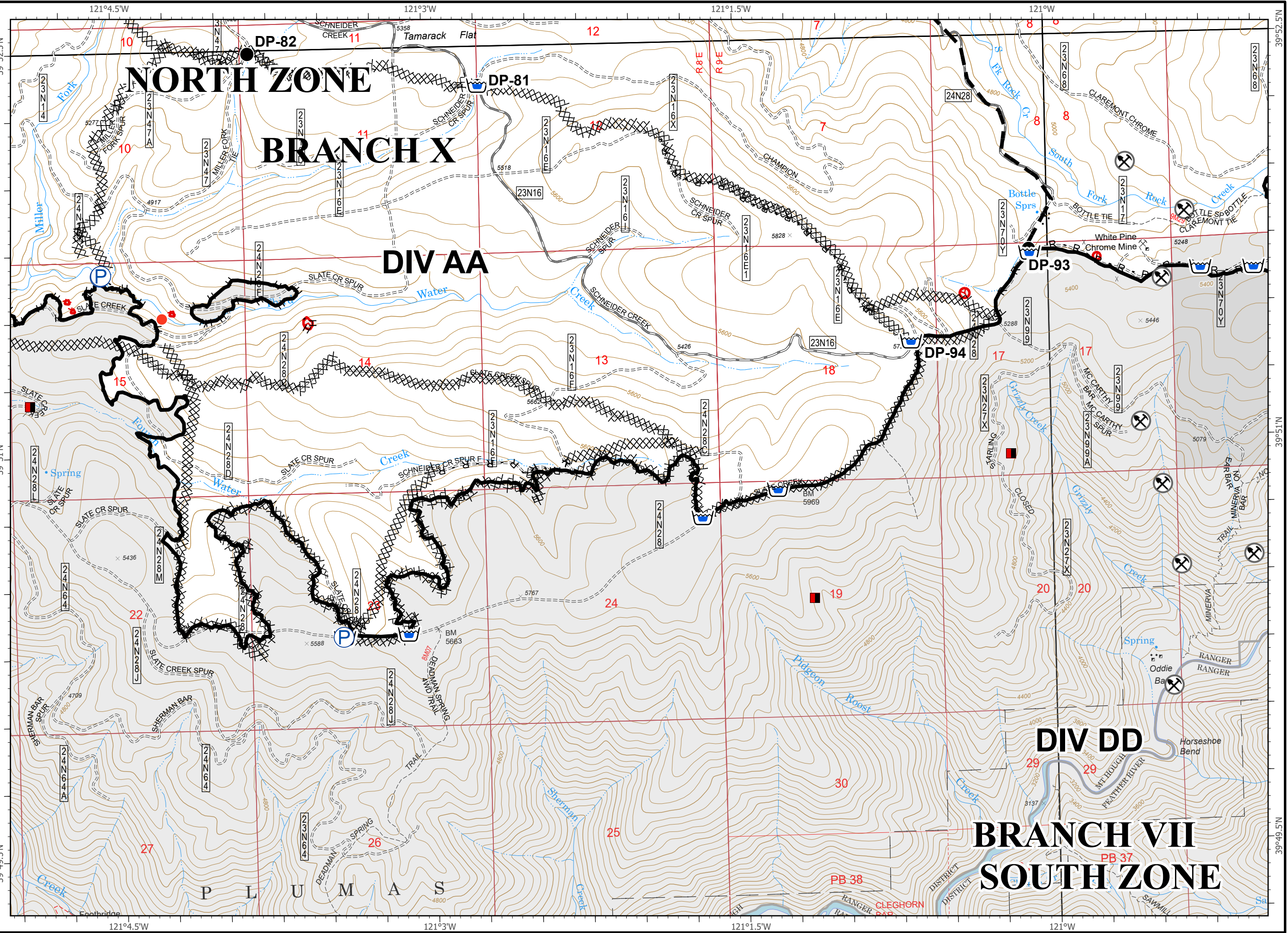
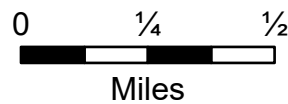
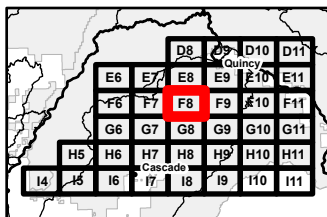
- Camp
- Closure
- Dip Site
- Drop Point
- Gate
- Helispot
- Hot Spot
- Cell Coverage
- Retardant/Mud Pit
- Spot Fire
- Water Source
- Restricted Water Source
- Water Development or Draft Site
- Division Break
- Uncontrolled Fire Edge
- Contained Line
- Completed Dozer Line
- Completed Hand Line
- Road as Completed Line
- Access or Improved Road
- Proposed Dozer Line
- Building Footprint
- Mandatory Exclusion Area
- Mine
- Pump



IAP Map Pack

North Complex
 CA-PNF-001308
 September 16, 2020
 North Zone
 Index Page: F8

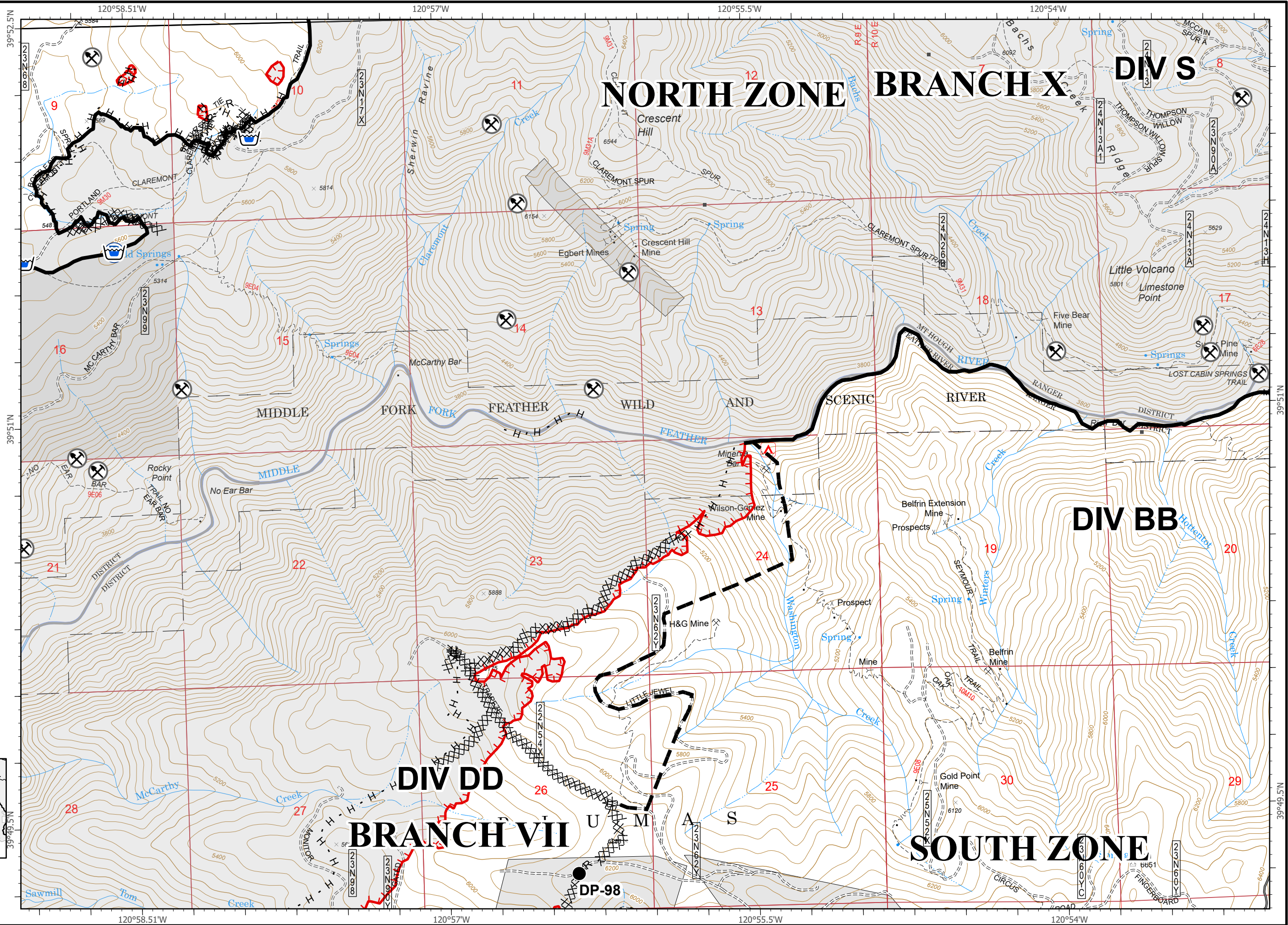
- ✕ Closure
- Drop Point
- Hot Spot
- ┌─┐ Uncontrolled Fire Edge
- Contained Line
- ✕✕ Completed Dozer Line
- H - Completed Hand Line
- R Road as Completed Line
- Planned Fire Line
- Mandatory Exclusion Area
- ⊗ Mine
- P Pump
- Water Tank



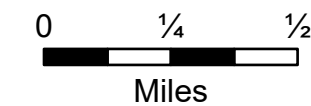
IAP Map Pack

North Complex
CA-PNF-001308
September 16, 2020
North Zone
Index Page: F9

- Drop Point
- ▬ Uncontrolled Fire Edge
- ▬ Contained Line
- XX XX Completed Dozer Line
- H · Completed Hand Line
- R Road as Completed Line
- ▬ Planned Fire Line
- Building Footprint
- ⊗ Mine
- Ⓟ Pump
- 🚒 Water Tank



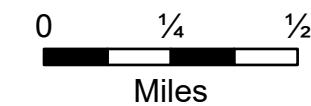
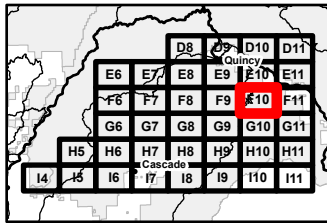
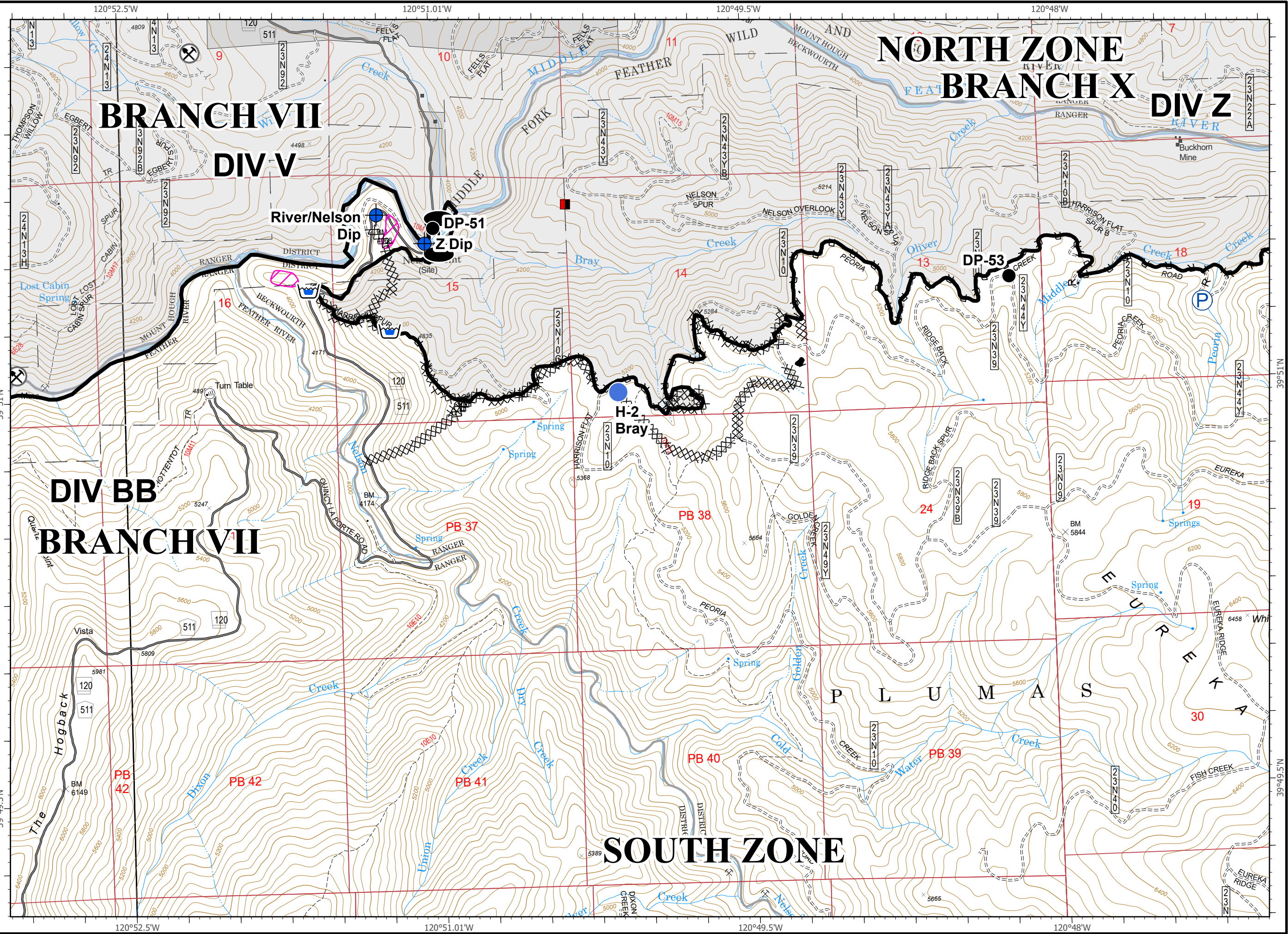
D8	D9	D10	D11				
E6	E7	E8	E9	E10	E11		
F6	F7	F8	F9	F10	F11		
G6	G7	G8	G9	G10	G11		
H5	H6	H7	H8	H9	H10	H11	
I4	I5	I6	I7	I8	I9	I10	I11



IAP Map Pack















North Complex
CA-PNF-001308
September 16, 2020
North Zone
Index Page: F10

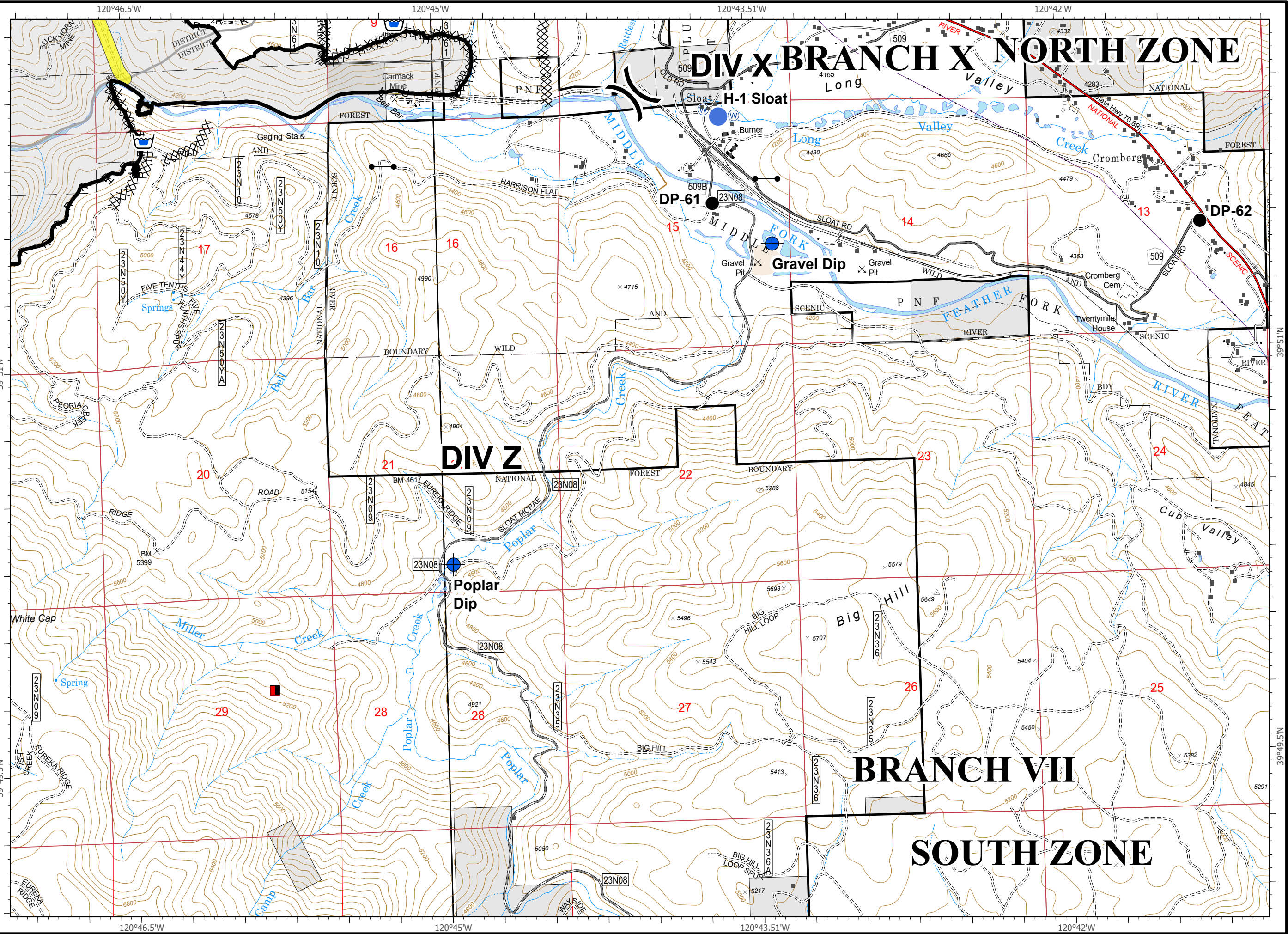
- Dip Site
- Drop Point
- Helispot
- Cell Coverage
- Zone Break
- Contained Line
- Completed Dozer Line
- Completed Hand Line
- Road as Completed Line
- Building Footprint
- Mandatory Exclusion Area
- Mine
- Pump
- Water Tank
- Mandatory Exclusion Area



IAP Map Pack

North Complex
 CA-PNF-001308
 September 16, 2020
 North Zone
 Index Page: F11

-  Dip Site
-  Drop Point
-  Helispot
-  Water Source
-  Division Break
-  Contained Line
-  Completed Dozer Line
-  Completed Hand Line
-  Road as Completed Line
-  Building Footprint
-  Mandatory Exclusion Area
-  Water Tank
-  SPI Gate
-  Union Pacific Special Protection

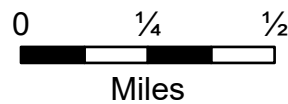
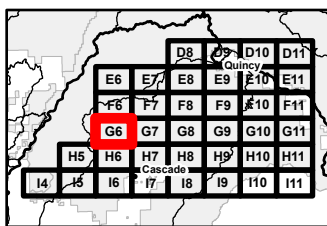
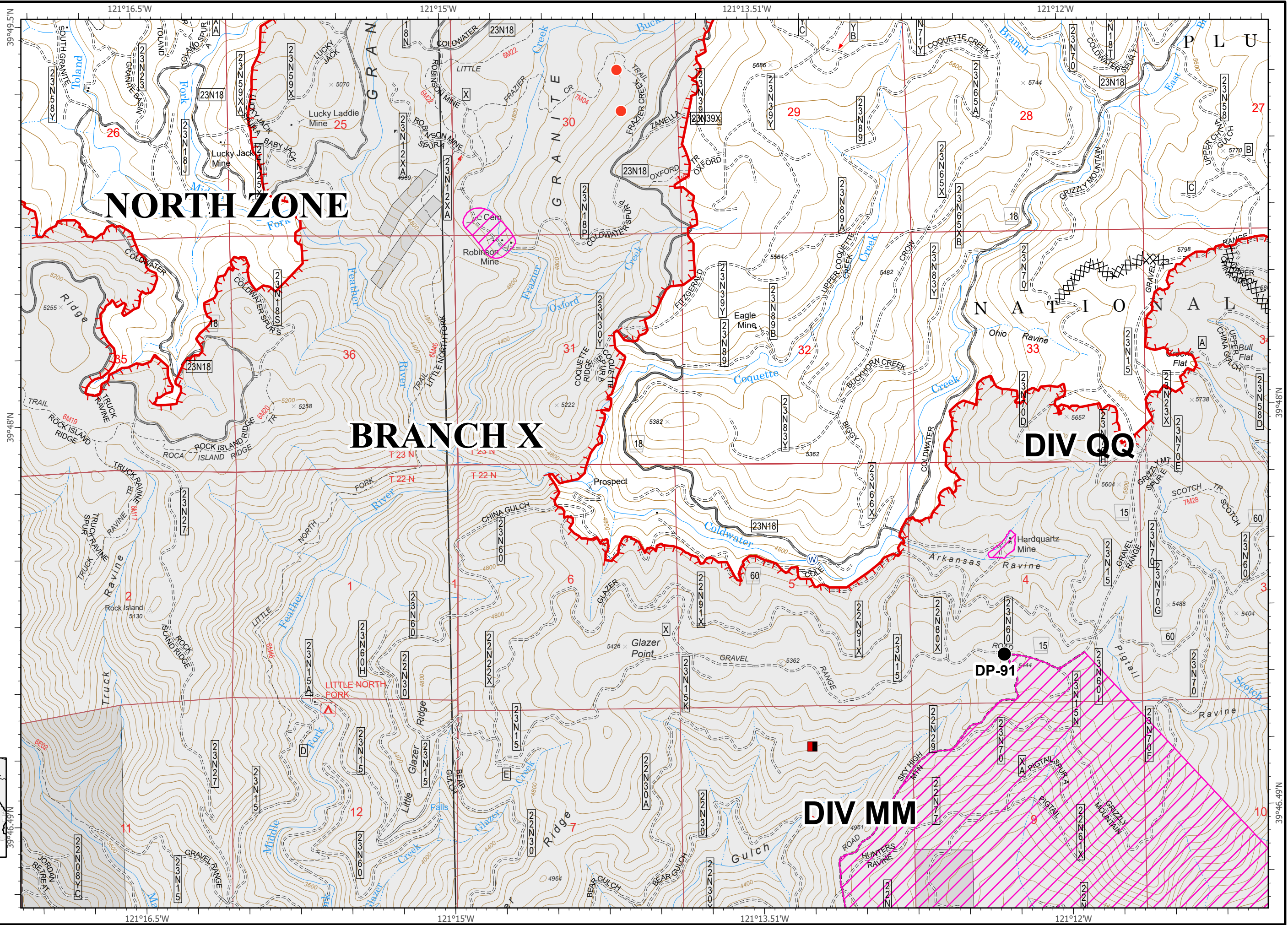


D8	D9	D10	D11
E6	E7	E8	E9
F6	F7	F8	F9
G6	G7	G8	G9
H5	H6	H7	H8
I4	I5	I6	I7

IAP Map Pack

North Complex
CA-PNF-001308
September 16, 2020
North Zone
Index Page: G6

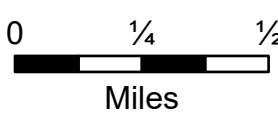
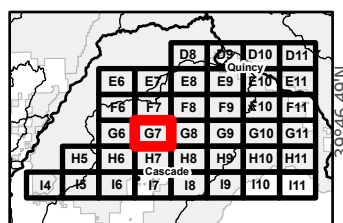
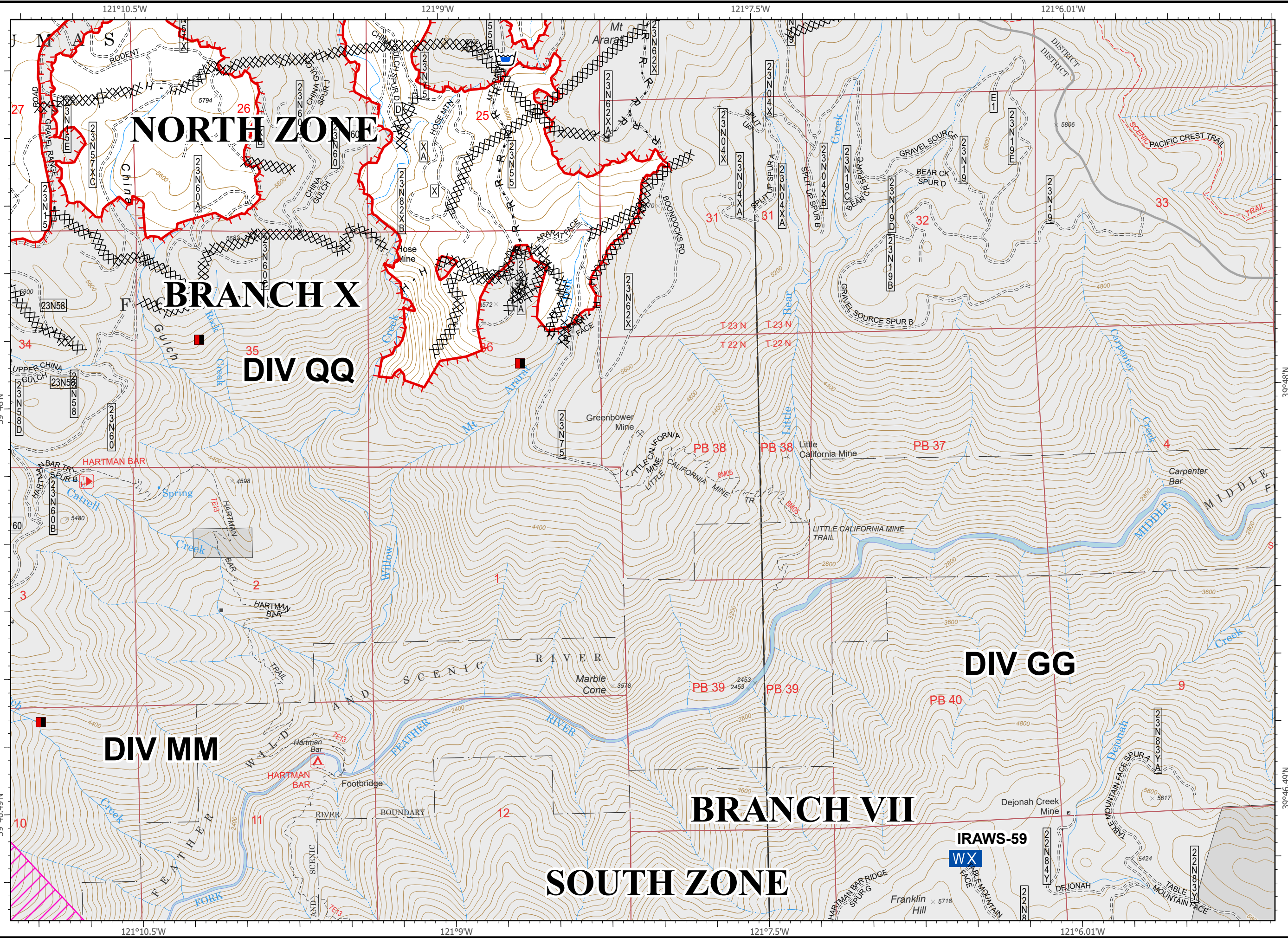
- Drop Point
- Hot Spot
- ⊕ Water Source
- Uncontrolled Fire Edge
- XX Completed Dozer Line
- Mandatory Exclusion Area
- ▨ Mandatory Exclusion Area



IAP Map Pack

North Complex
CA-PNF-001308
September 16, 2020
North Zone
Index Page: G7

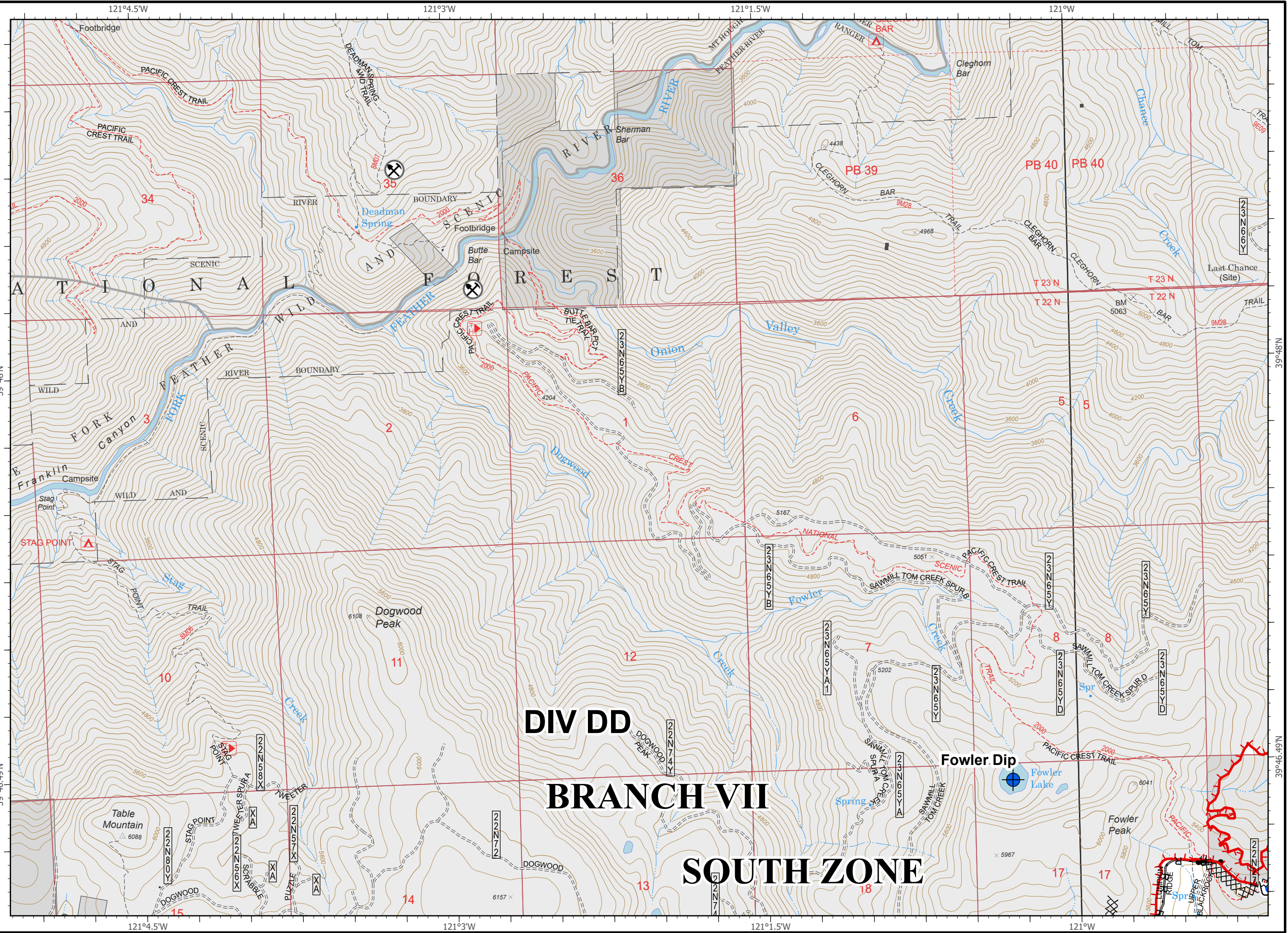
- Mobile Weather Unit
- Uncontrolled Fire Edge
- Completed Dozer Line
- Completed Hand Line
- Road as Completed Line
- Building Footprint
- Mandatory Exclusion Area
- Water Tank
- Mandatory Exclusion Area



IAP Map Pack

North Complex
CA-PNF-001308
September 16, 2020
North Zone
Index Page: G8

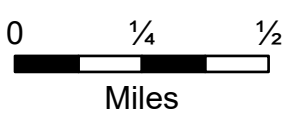
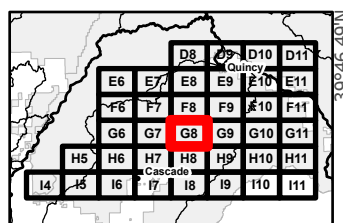
- Dip Site
- Uncontrolled Fire Edge
- Completed Dozer Line
- Road as Completed Line
- Building Footprint
- Mine
- Water Tank
- SPI Gate



DIV DD

BRANCH VII

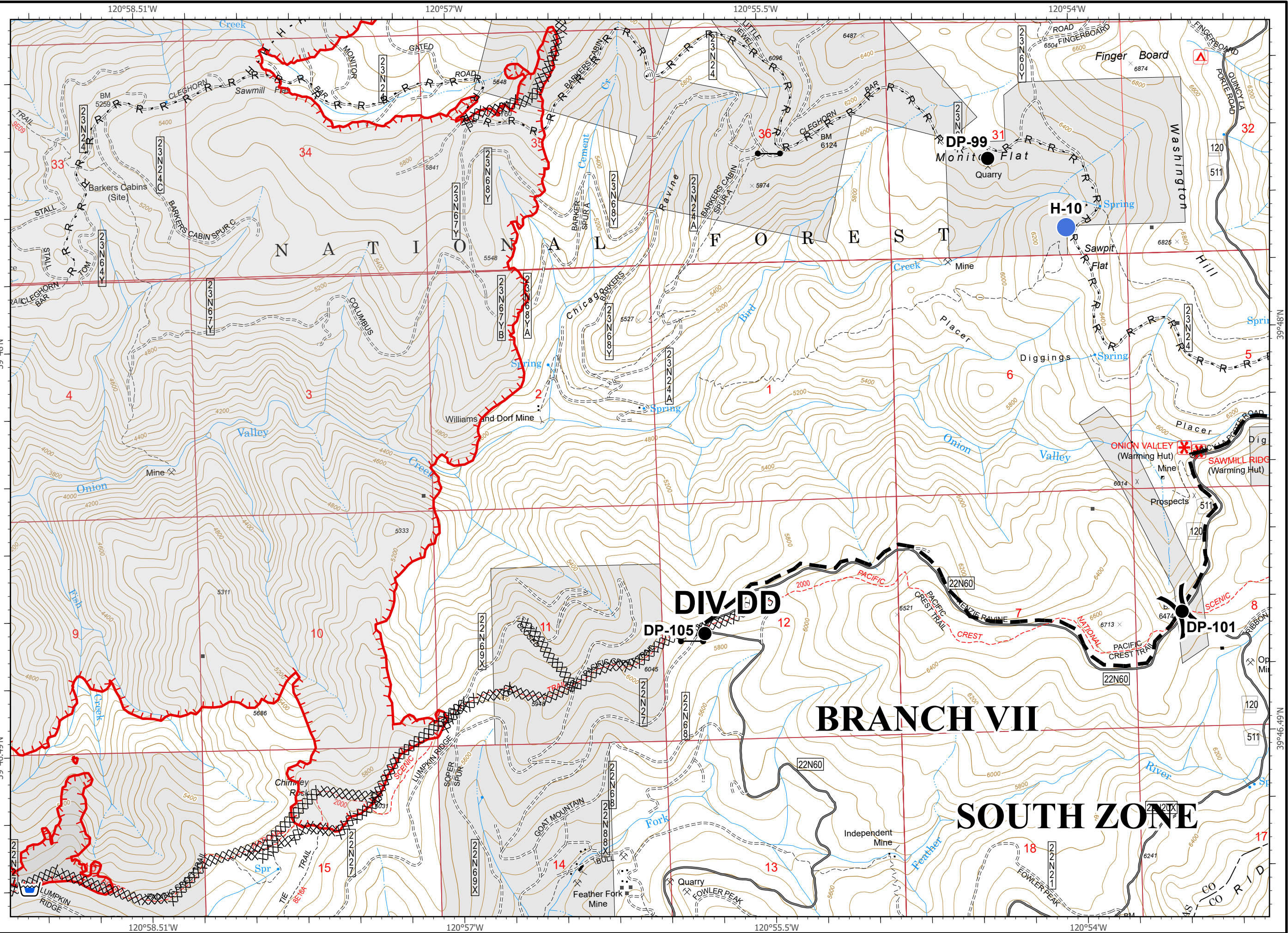
SOUTH ZONE



IAP Map Pack

North Complex
CA-PNF-001308
September 16, 2020
North Zone
Index Page: G9

- Drop Point
- Helispot
- ⊙ Cell Coverage
-) Division Break
- Uncontrolled Fire Edge
- XX Completed Dozer Line
- H Completed Hand Line
- R Road as Completed Line
- Planned Fire Line
- Building Footprint
- 🏊 Water Tank
- SPI Gate

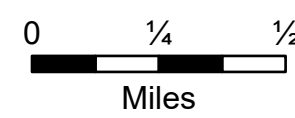
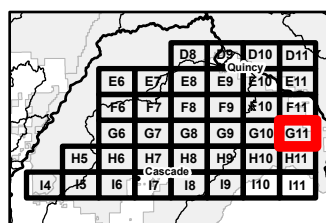
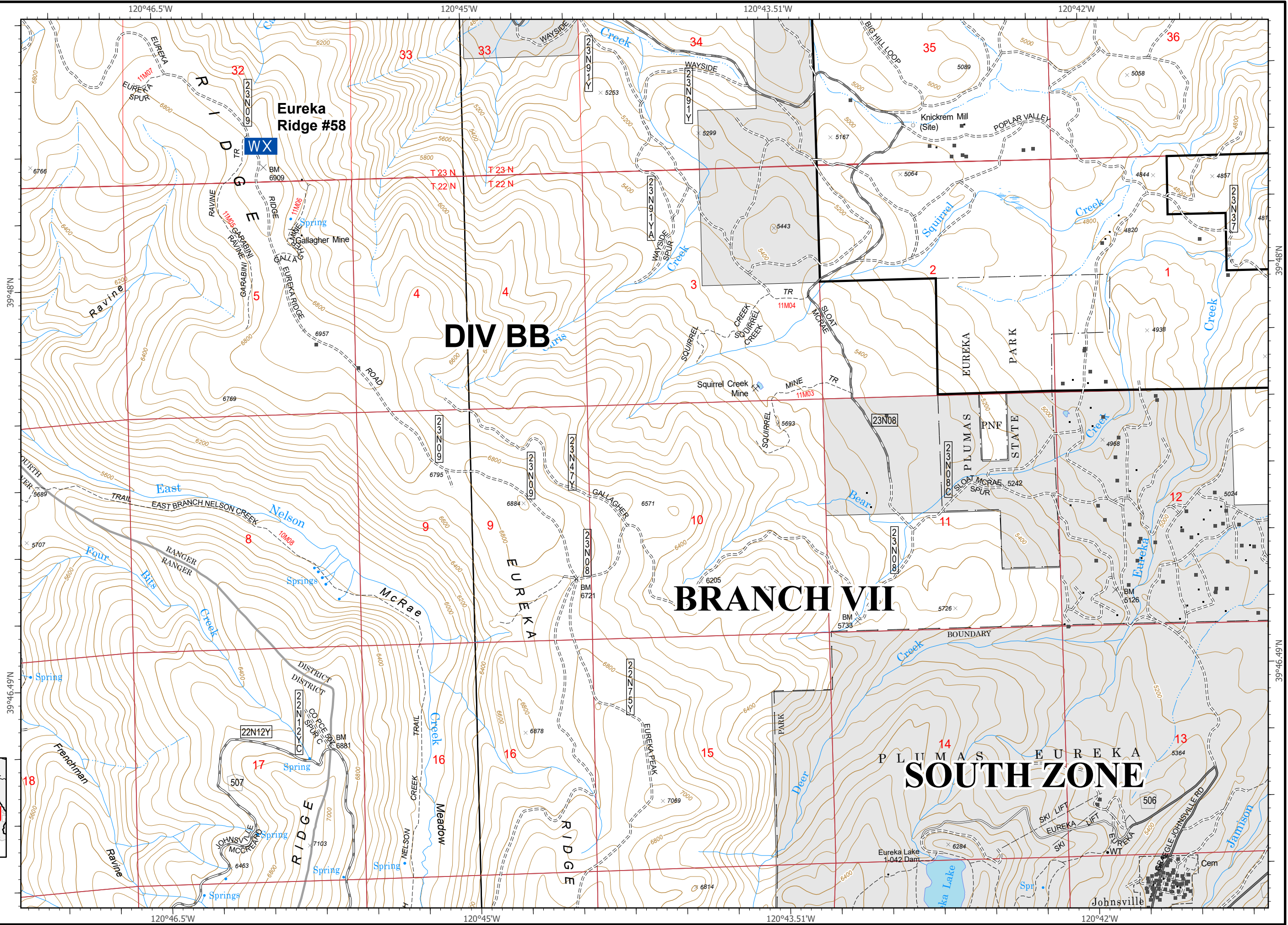


IAP Map Pack

North Complex
CA-PNF-001308
September 16, 2020
North Zone
Index Page: G11



WX Mobile Weather Unit

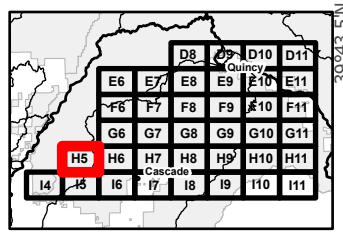
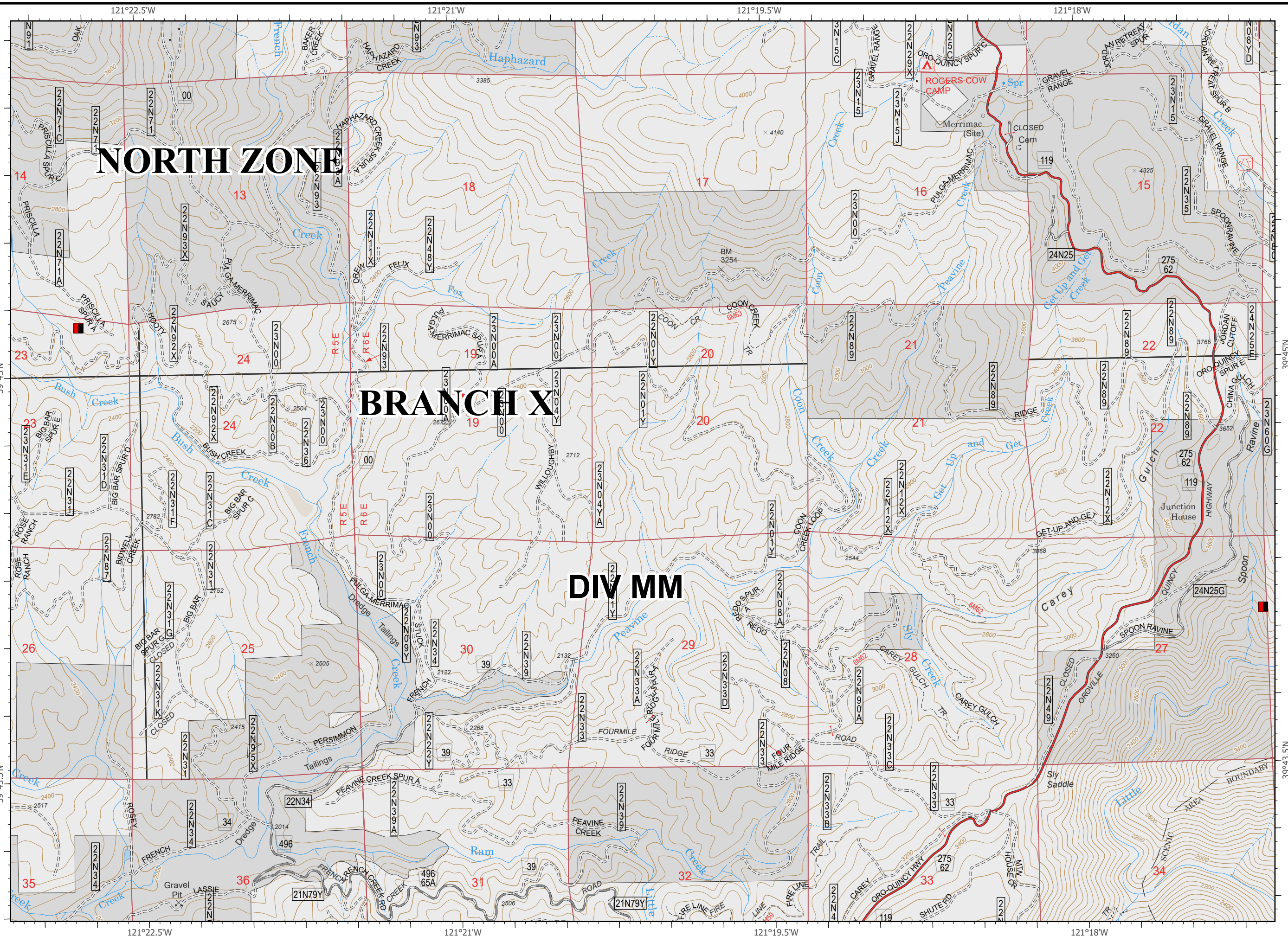
■ Building Footprint



IAP Map Pack



North Complex
CA-PNF-001308
September 16, 2020
North Zone
Index Page: H5

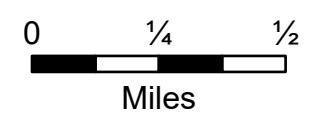
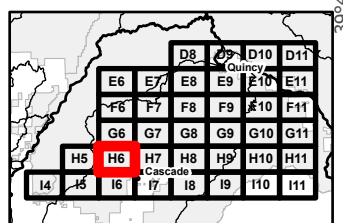
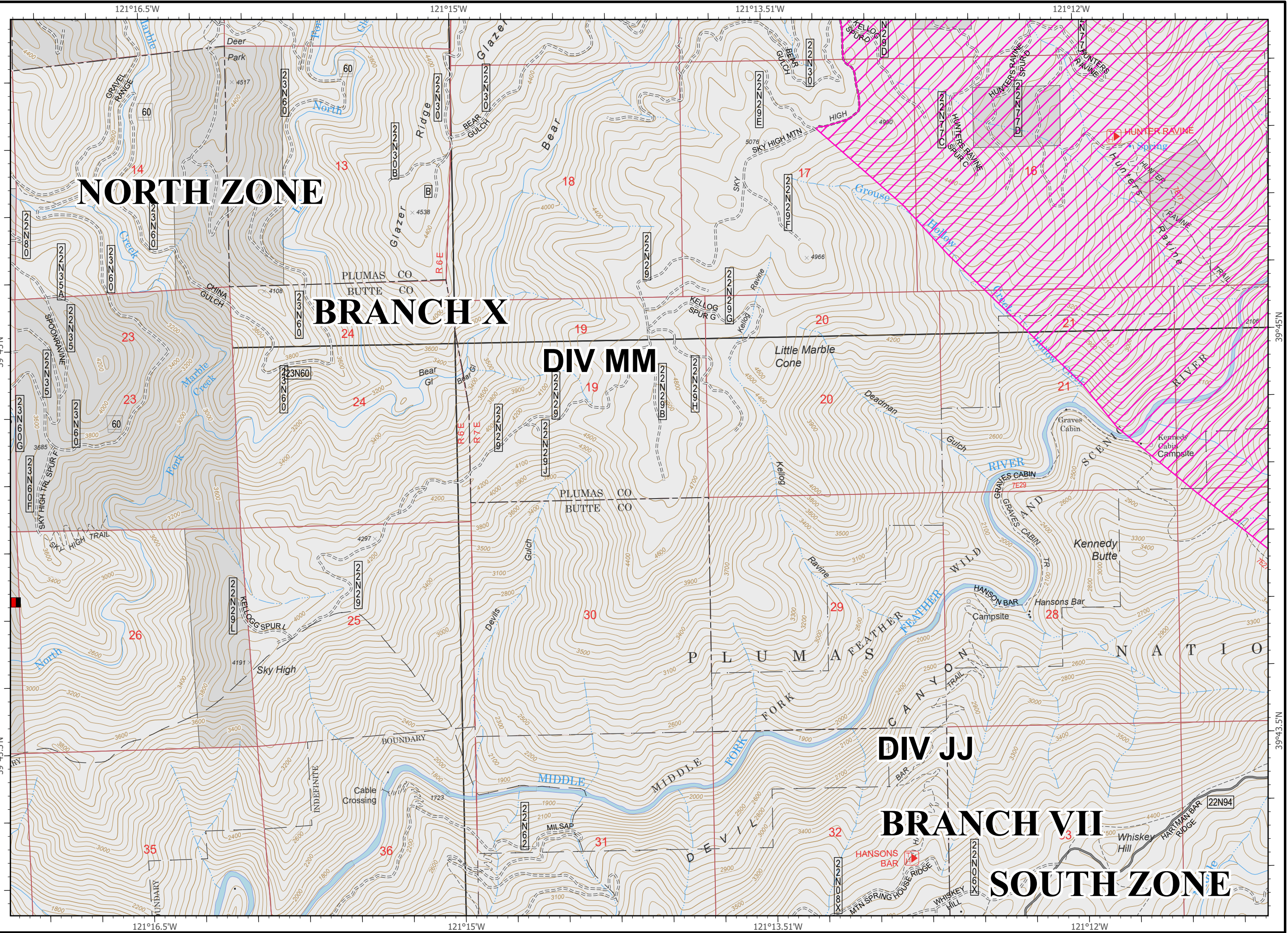
-  Uncontrolled Fire Edge
-  Mandatory Exclusion Area



IAP Map Pack





North Complex
CA-PNF-001308
September 16, 2020
North Zone
Index Page: H6

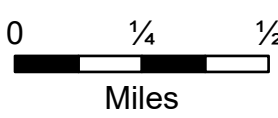
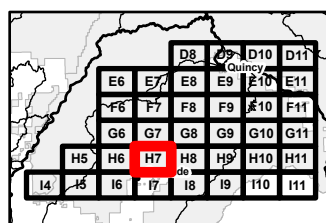
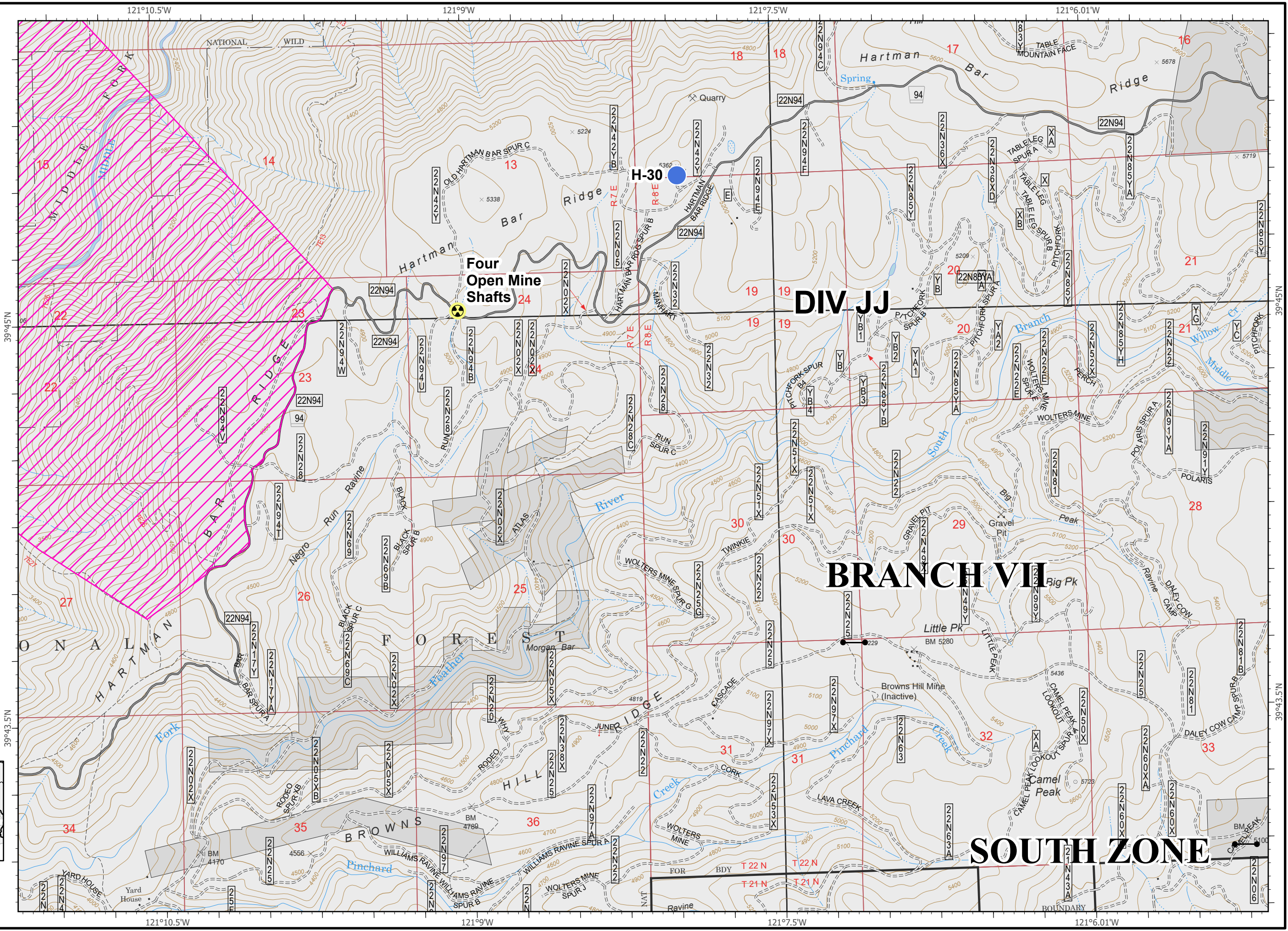
-  Mandatory Exclusion Area
-  Mandatory Exclusion Area



IAP Map Pack

North Complex
CA-PNF-001308
September 16, 2020
North Zone
Index Page: H7

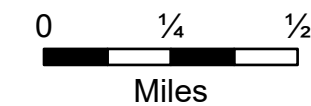
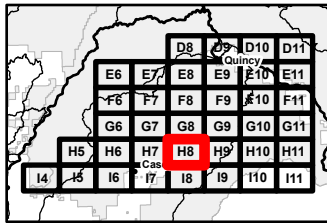
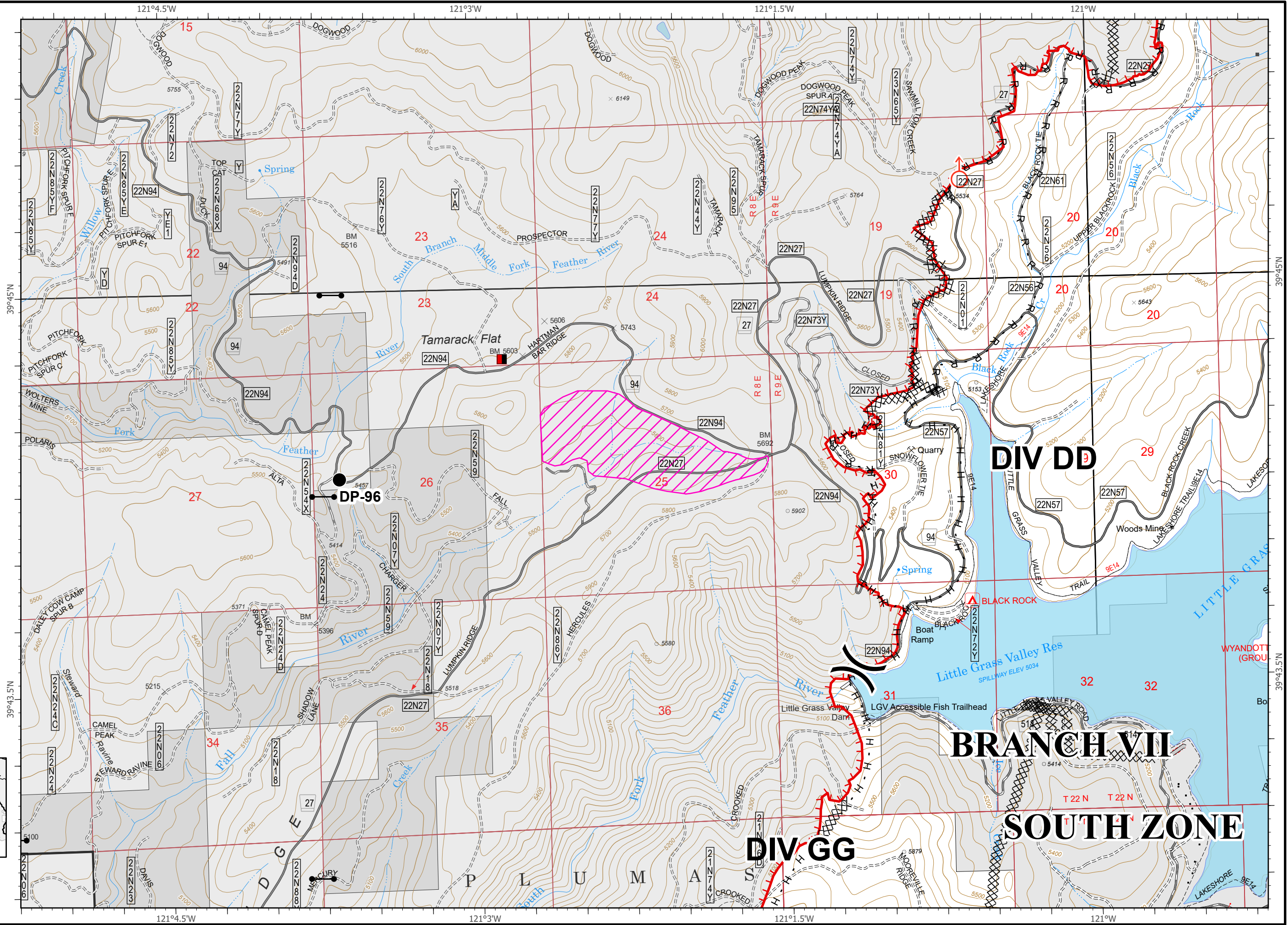
-  Hazard
-  Helispot
-  SPI Gate
-  Mandatory Exclusion Area



IAP Map Pack

North Complex
CA-PNF-001308
September 16, 2020
North Zone
Index Page: H8

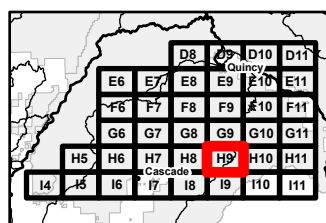
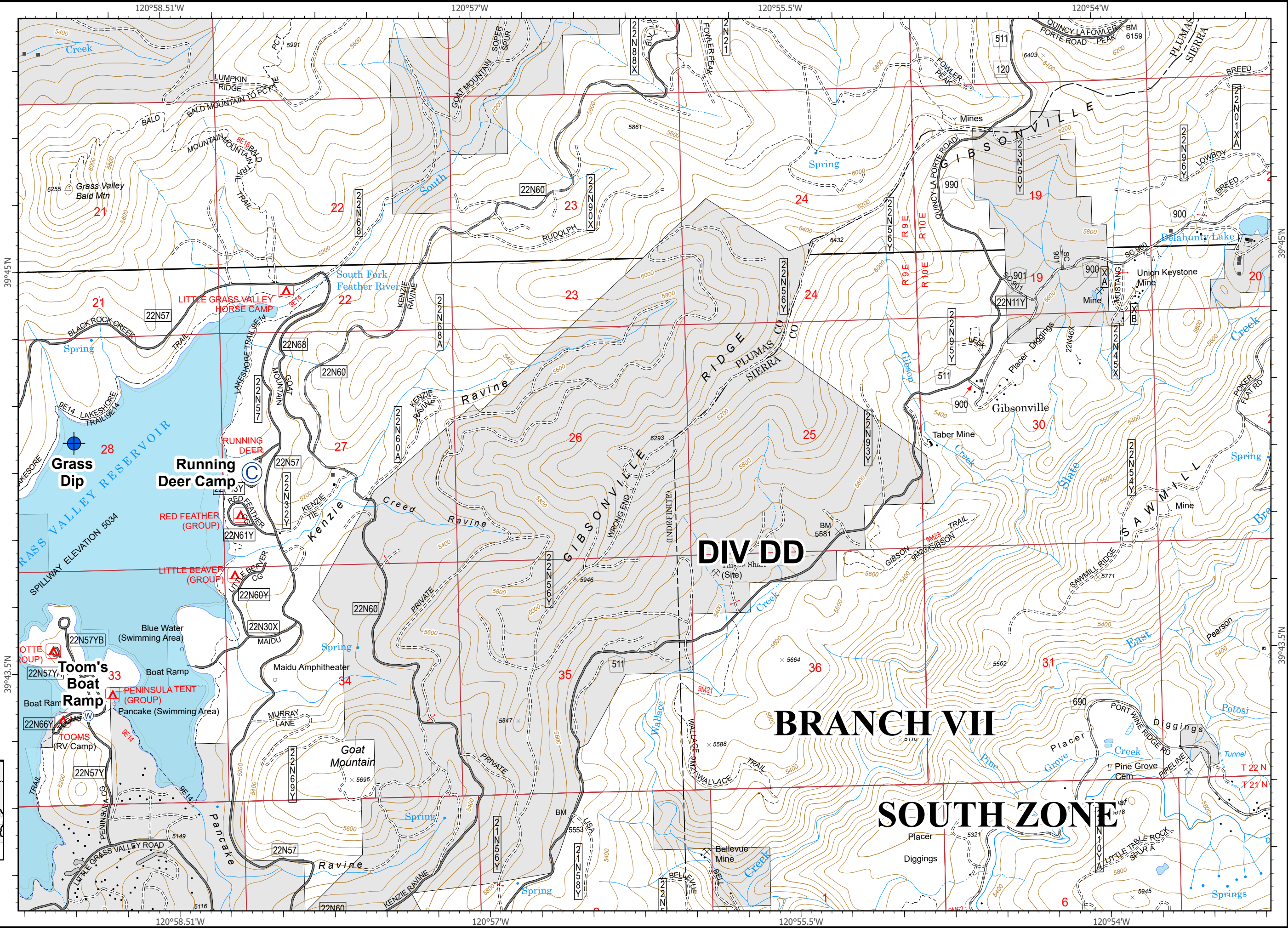
- Drop Point
- Spot Fire
-) Division Break
- Uncontrolled Fire Edge
- XX Completed Dozer Line
- H Completed Hand Line
- R Road as Completed Line
- Access or Improved Road
- Building Footprint
- Mandatory Exclusion Area
- SPI Gate
- ▨ Mandatory Exclusion Area



IAP Map Pack

North Complex
CA-PNF-001308
September 16, 2020
North Zone
Index Page: H9

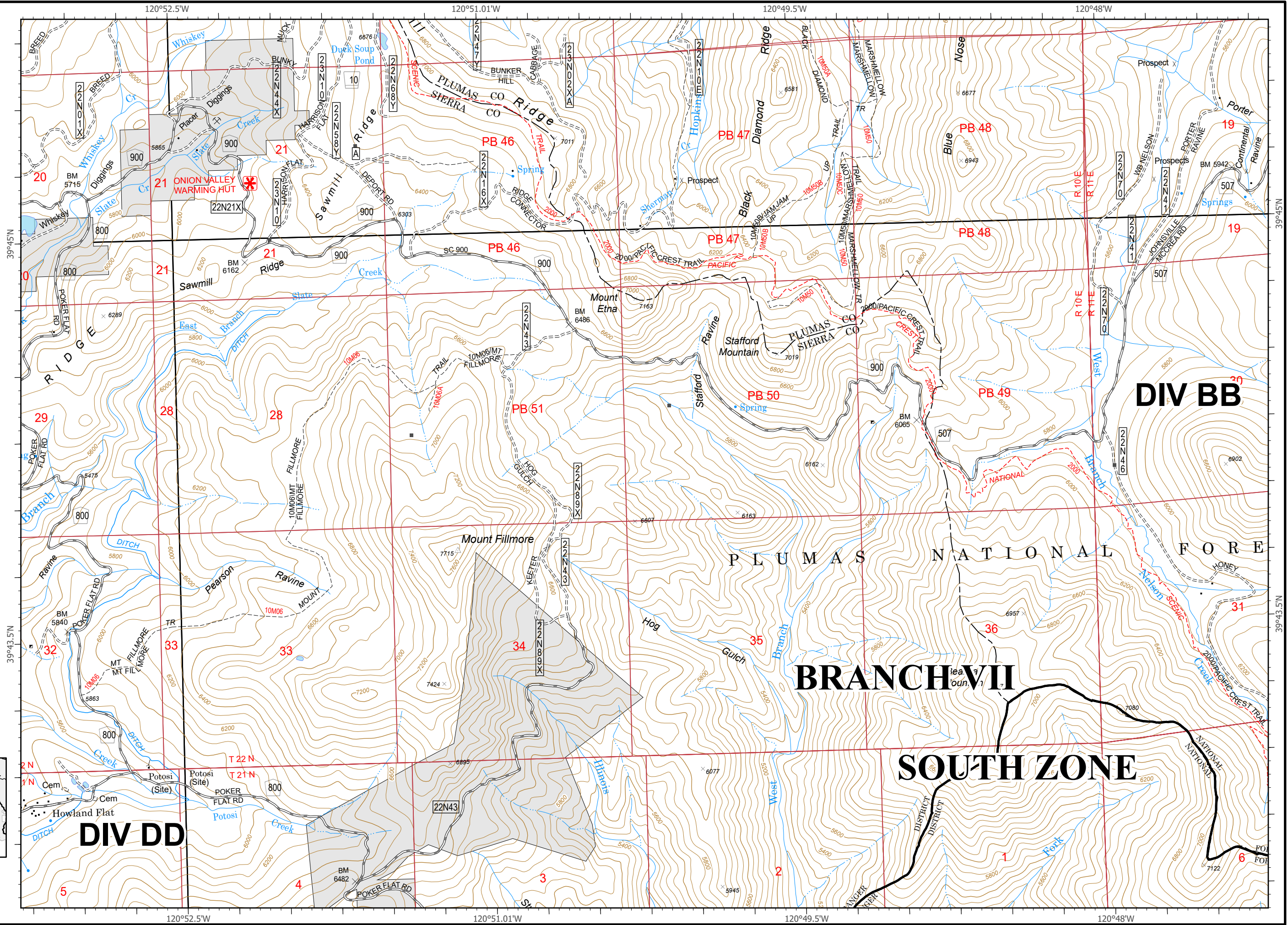
- Camp
- Dip Site
- Water Source
- Uncontrolled Fire Edge
- Completed Dozer Line
- Access or Improved Road
- Building Footprint



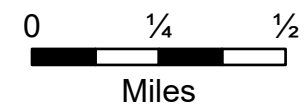
IAP Map Pack

North Complex
CA-PNF-001308
September 16, 2020
North Zone
Index Page: H10

■ Building Footprint



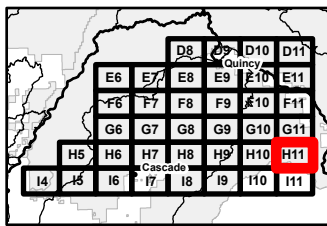
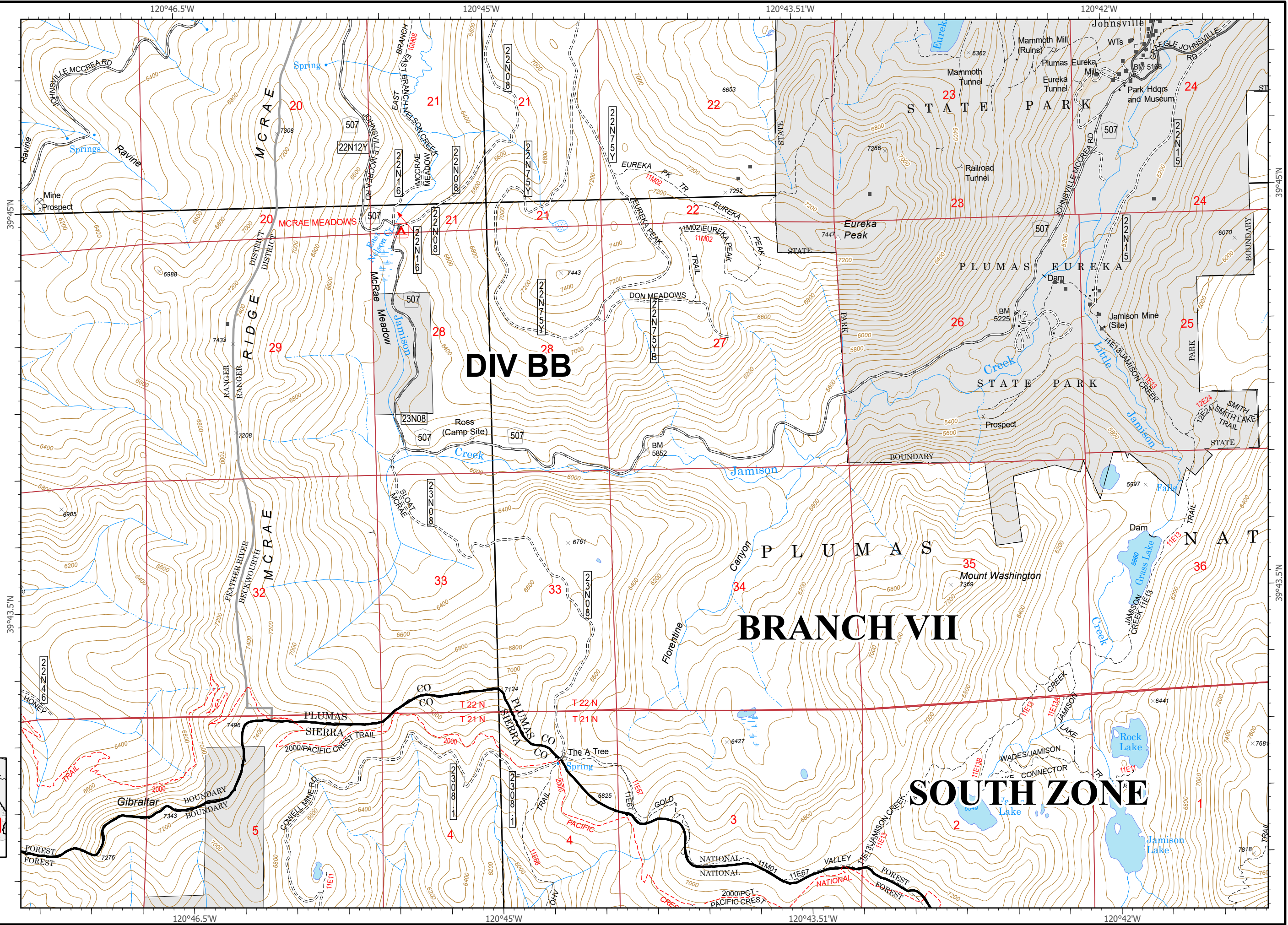
D8	D9	D10	D11				
E6	E7	E8	E9	E10	E11		
F6	F7	F8	F9	F10	F11		
G6	G7	G8	G9	G10	G11		
H5	H6	H7	H8	H9	H10	H11	
I4	I5	I6	I7	I8	I9	I10	I11



IAP Map Pack

North Complex
CA-PNF-001308
September 16, 2020
North Zone
Index Page: H11

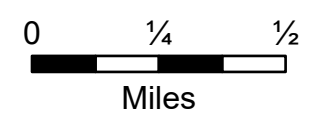
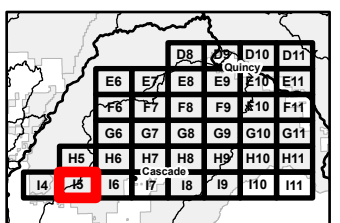
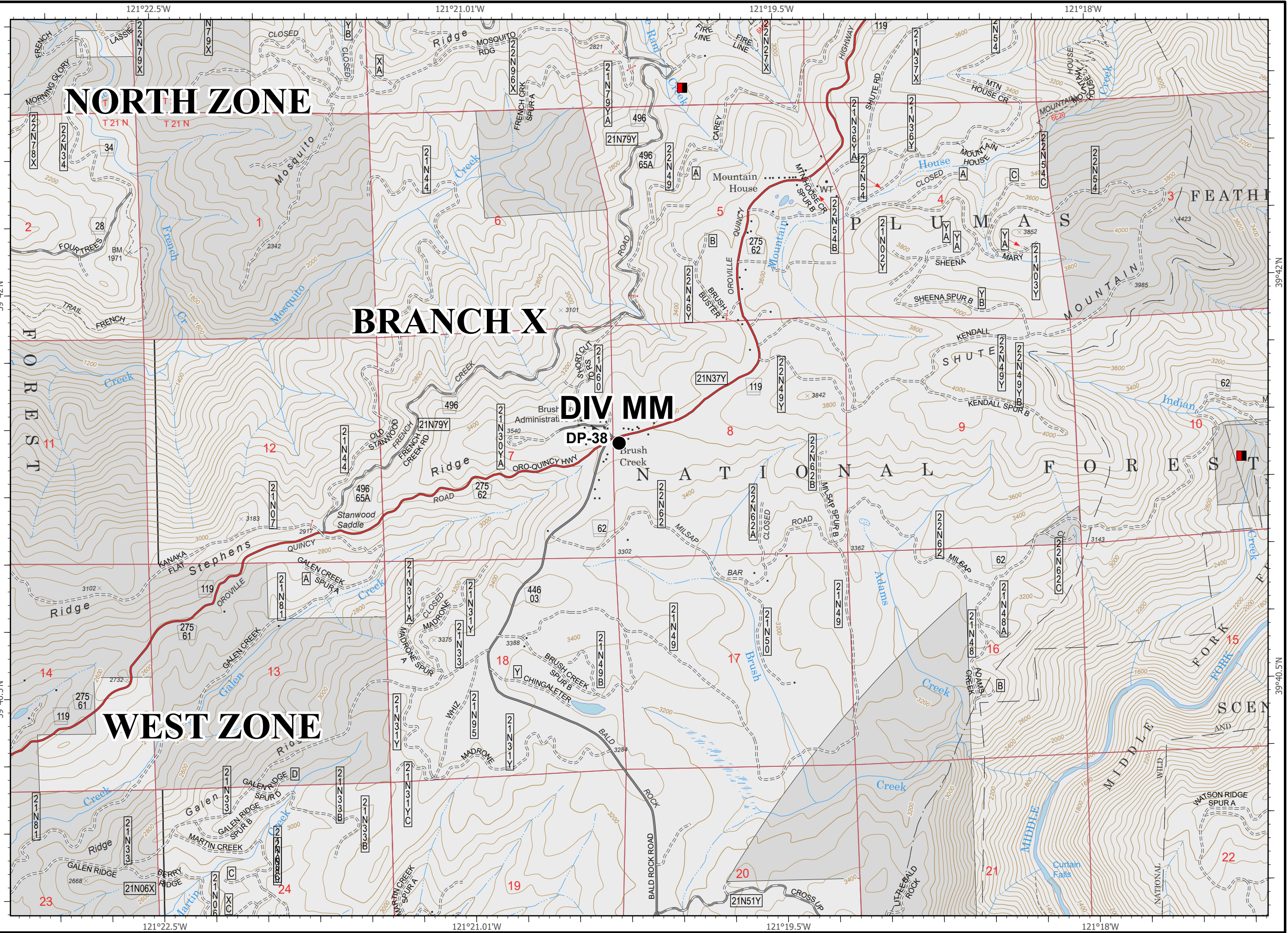
■ Building Footprint



IAP Map Pack

North Complex
CA-PNF-001308
September 16, 2020
North Zone
Index Page: 15

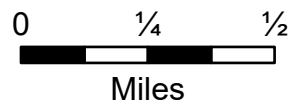
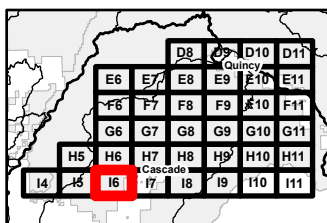
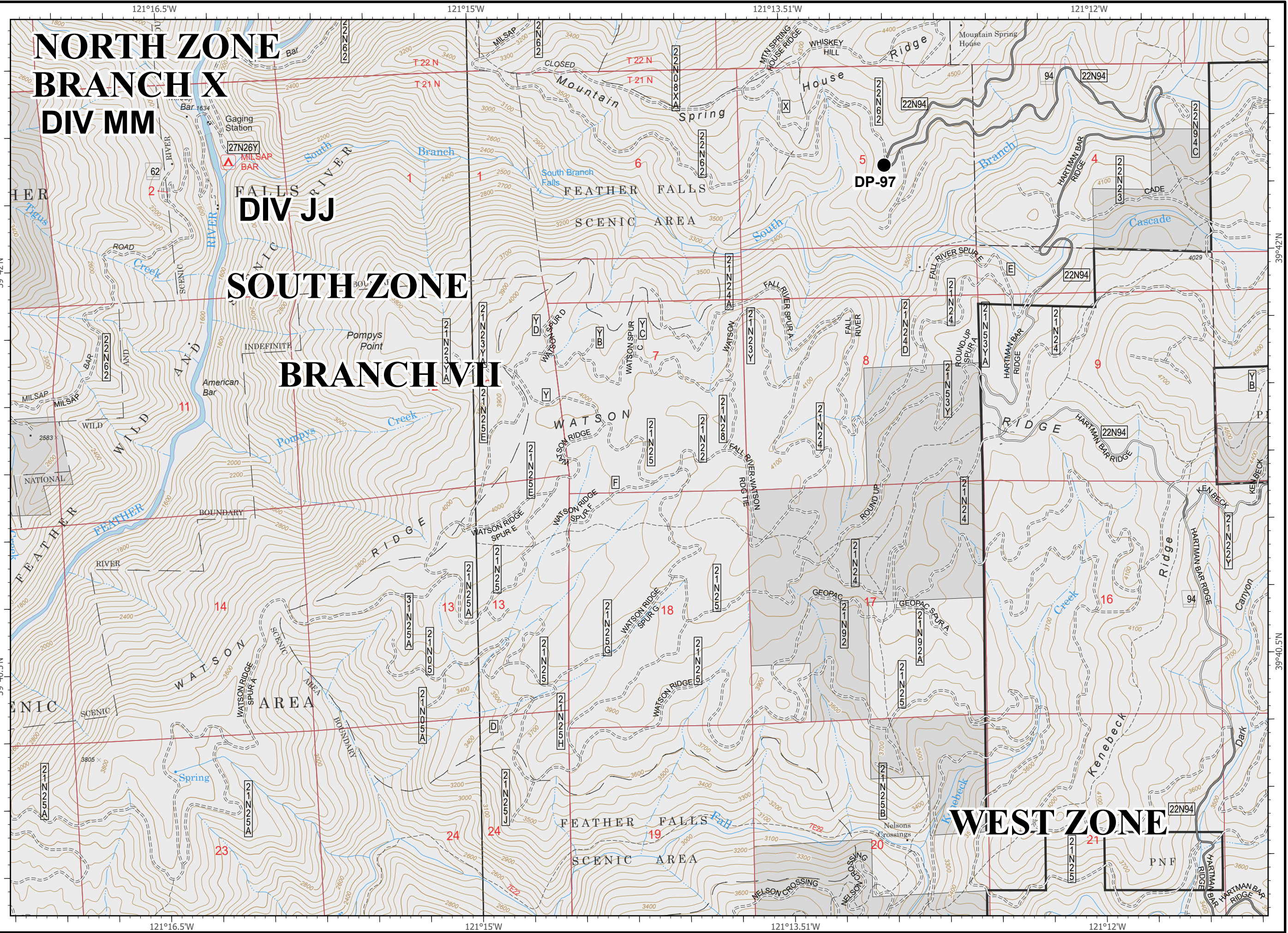
- Drop Point
- Mandatory Exclusion Area



IAP Map Pack

North Complex
CA-PNF-001308
September 16, 2020
North Zone
Index Page: 16

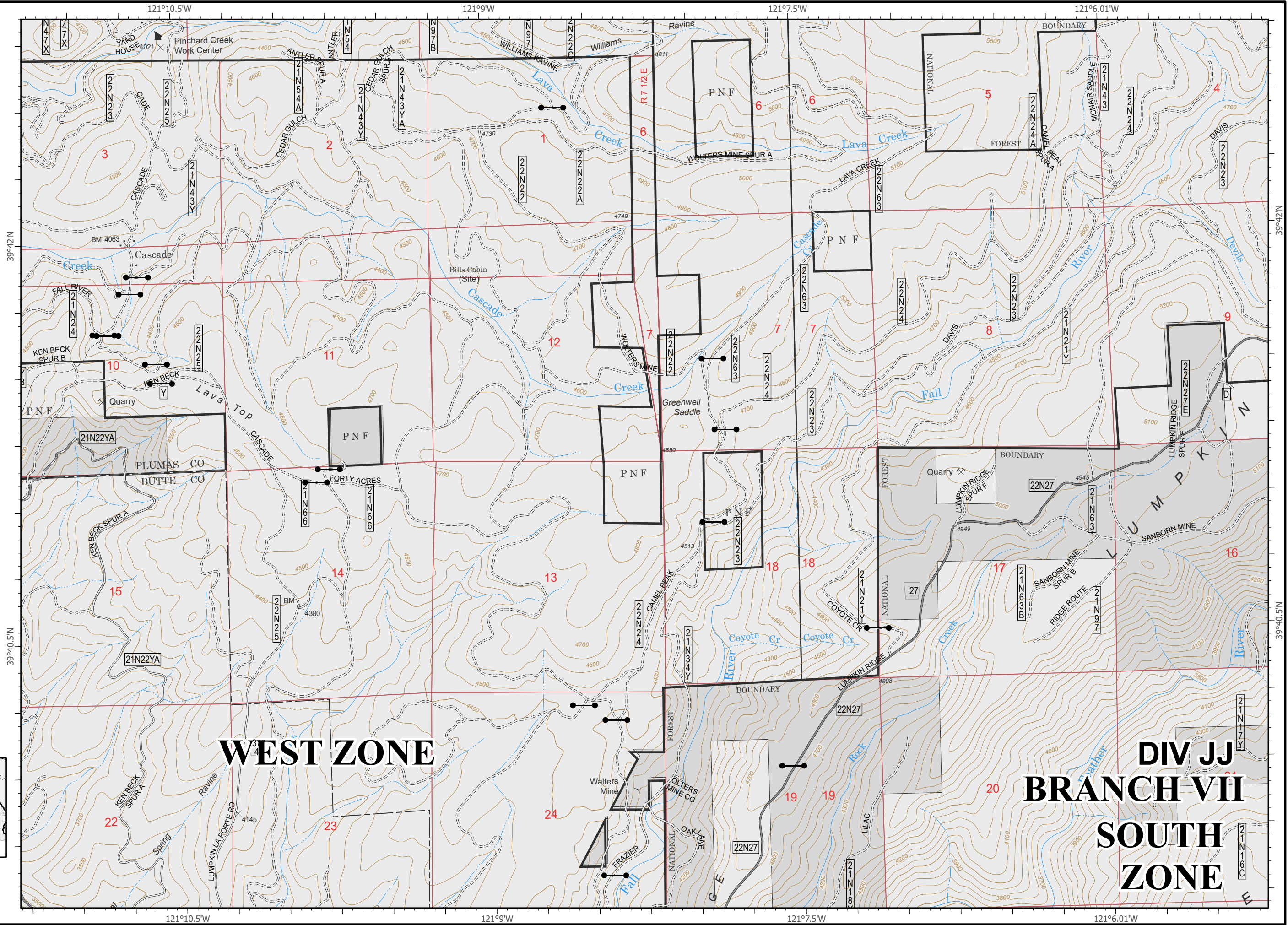
● Drop Point



IAP Map Pack

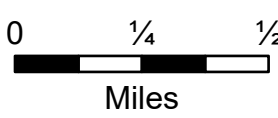
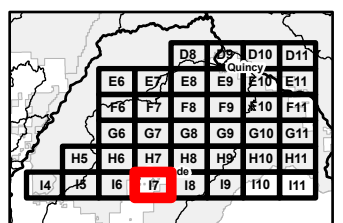
North Complex
CA-PNF-001308
September 16, 2020
North Zone
Index Page: 17

● SPI Gate



WEST ZONE

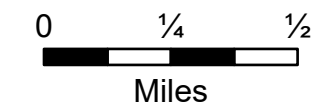
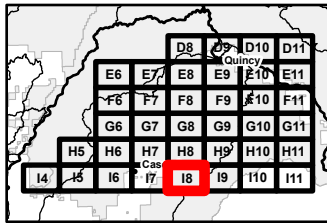
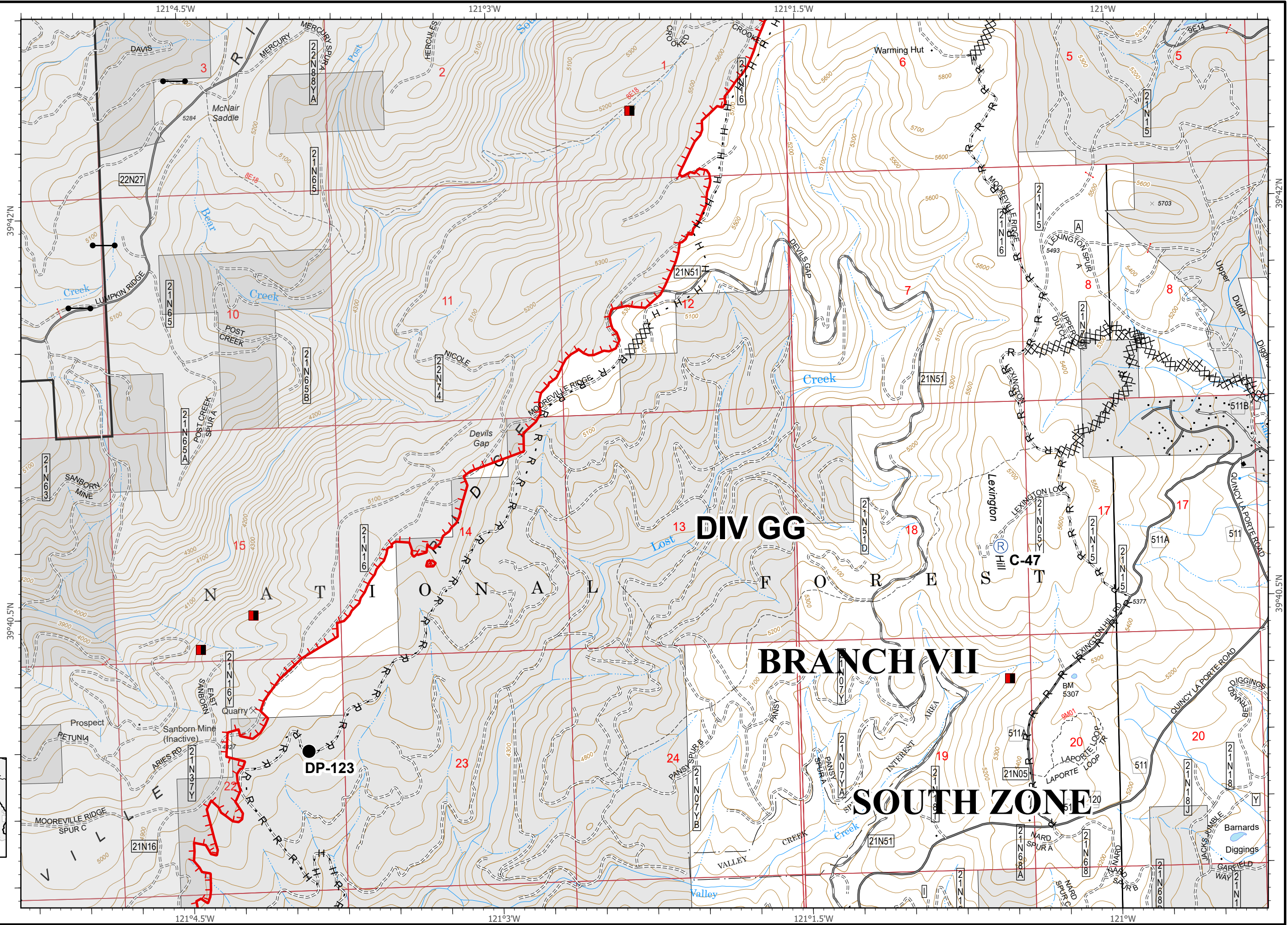
DIV JJ BRANCH VII SOUTH ZONE



IAP Map Pack

North Complex
CA-PNF-001308
September 16, 2020
North Zone
Index Page: 18

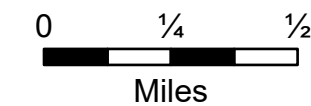
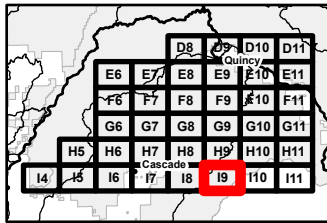
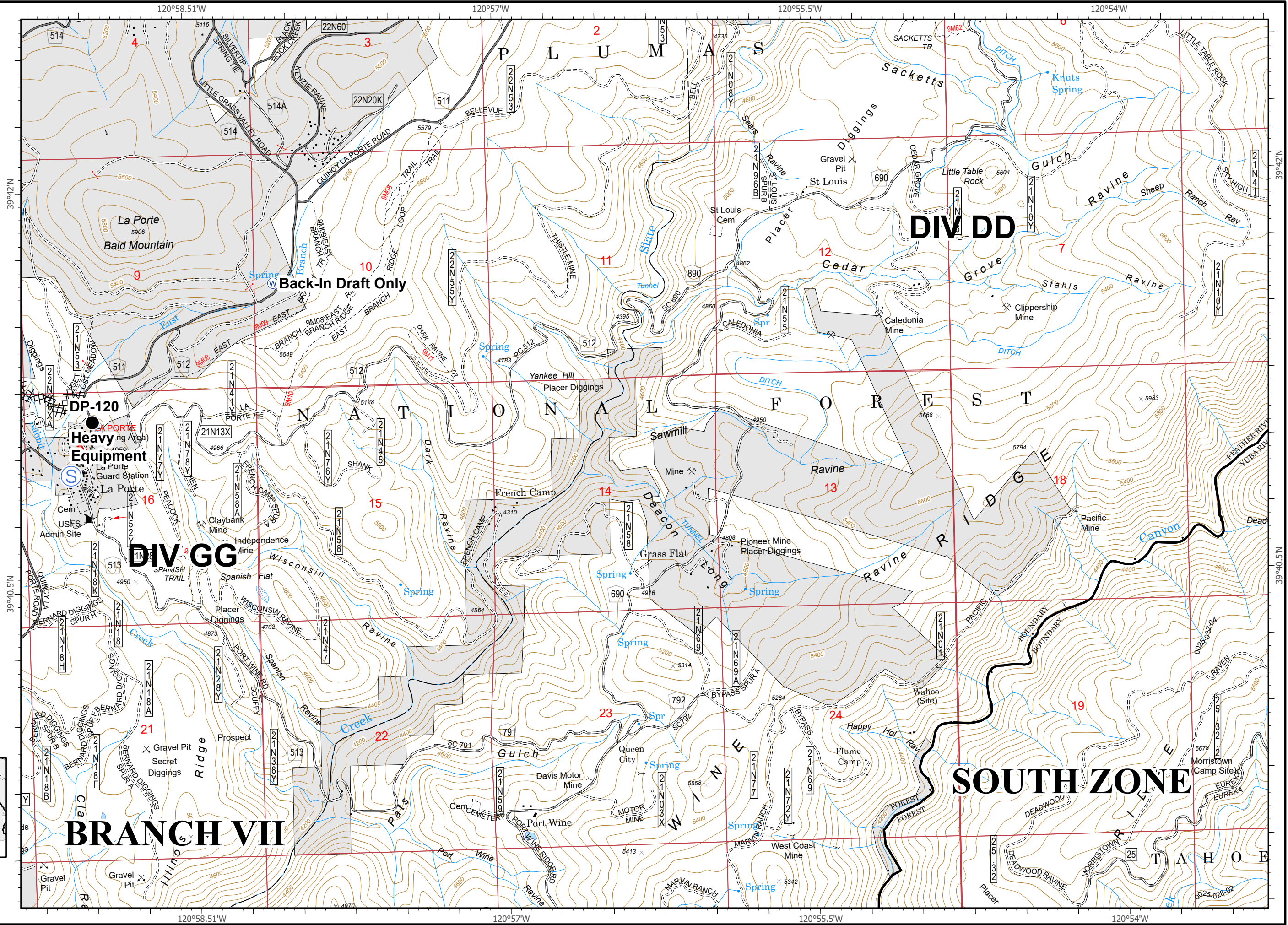
- Drop Point
- ☉ Cell Coverage
- Ⓜ Repeater
- Uncontrolled Fire Edge
- XX Completed Dozer Line
- H Completed Hand Line
- R Road as Completed Line
- Mandatory Exclusion Area
- SPI Gate



IAP Map Pack

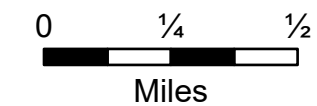
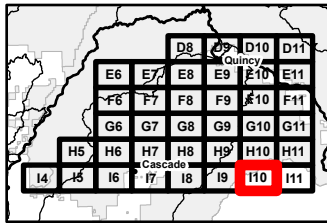
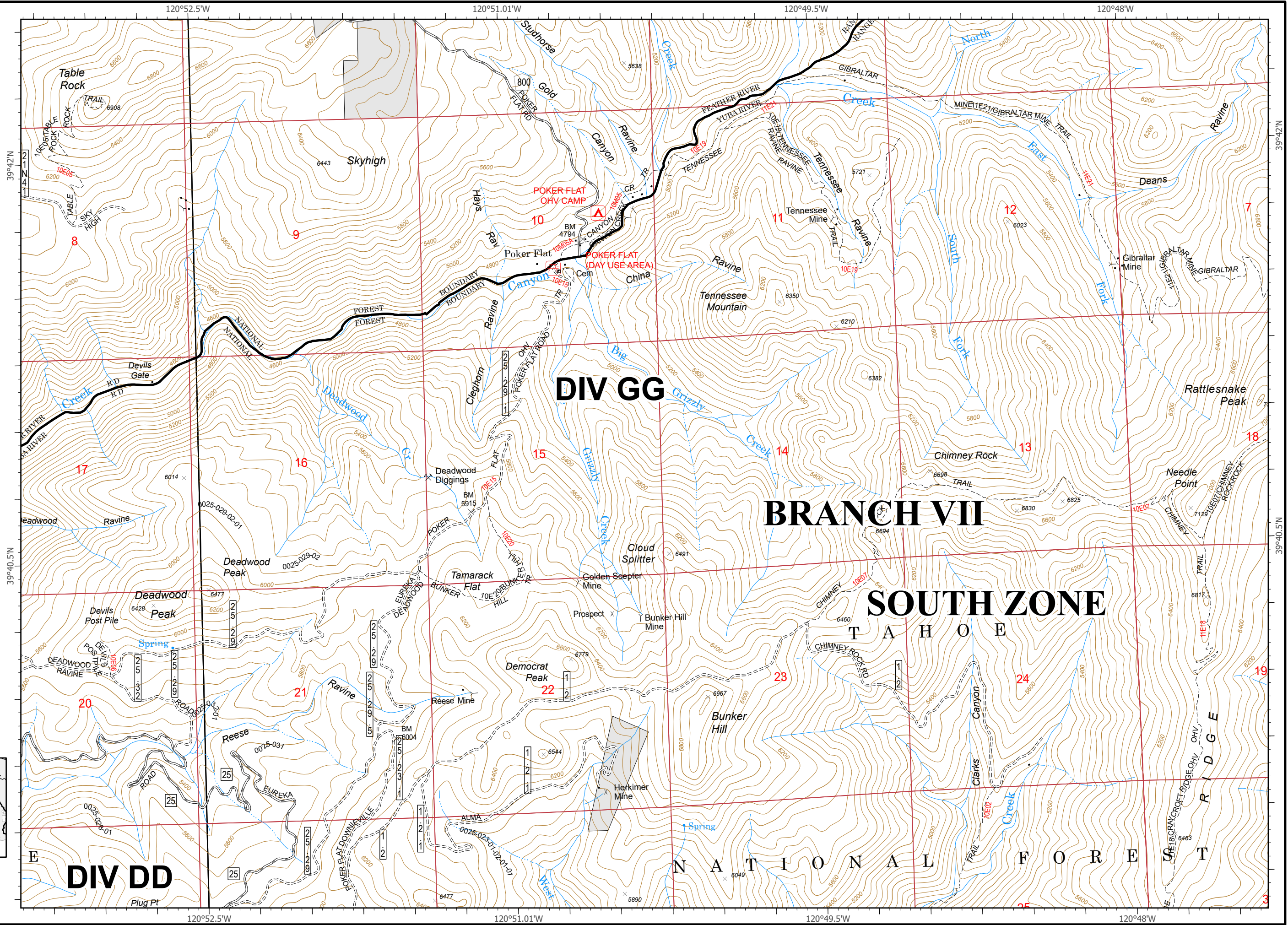
North Complex
CA-PNF-001308
September 16, 2020
North Zone
Index Page: 19

- Drop Point
- ⊙ Cell Coverage
- Ⓢ Staging Area
- Ⓜ Water Source
- ⓧⓧ Completed Dozer Line



IAP Map Pack

North Complex
CA-PNF-001308
September 16, 2020
North Zone
Index Page: I10



IAP Map Pack

North Complex
CA-PNF-001308
September 16, 2020
North Zone
Index Page: I11

