

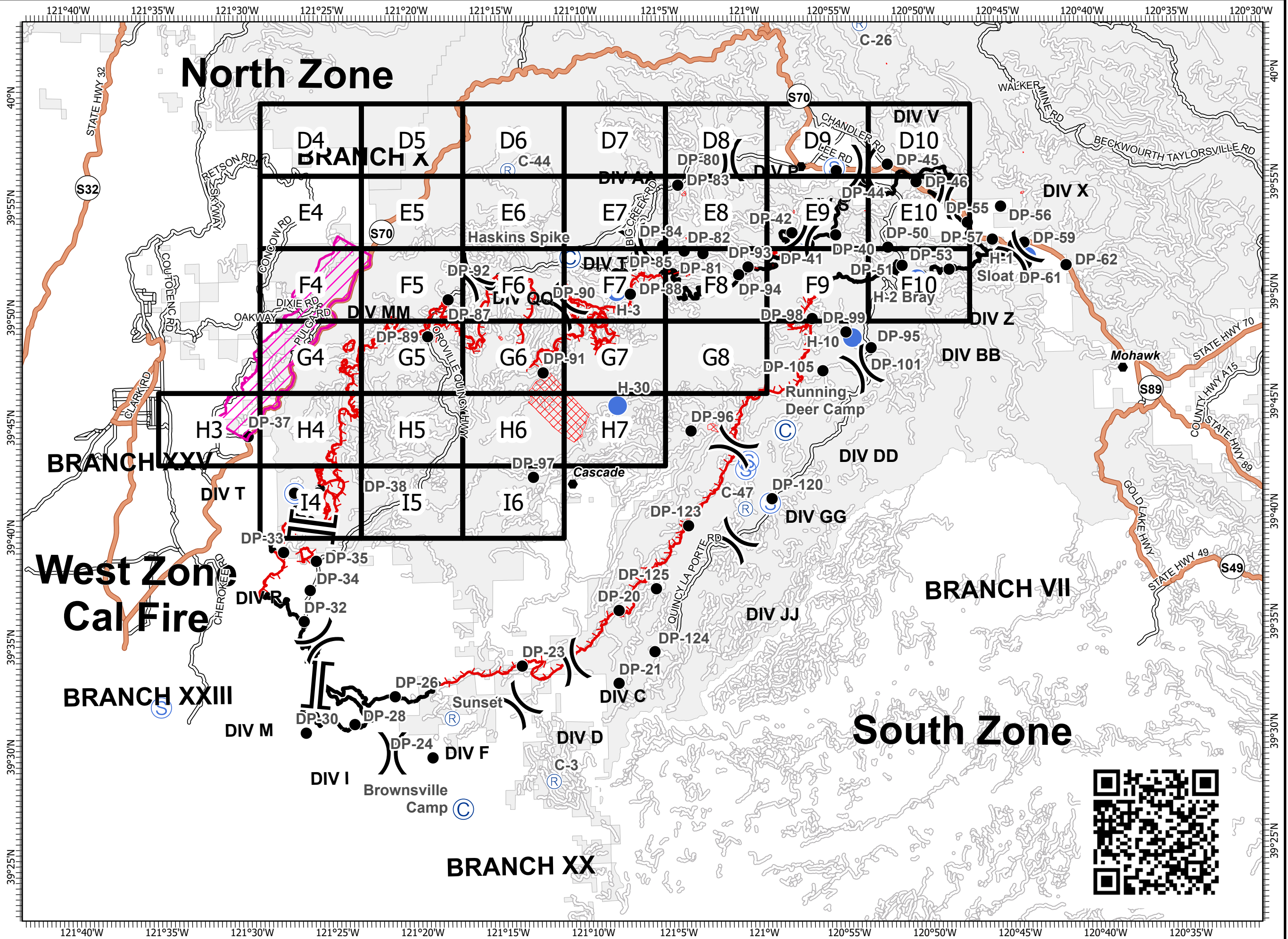
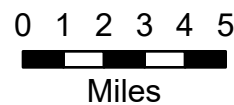
IAP Map Pack

North Zone Index

North Complex
CA-PNF-001308
September 17, 2020



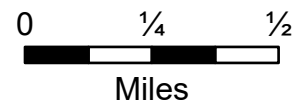
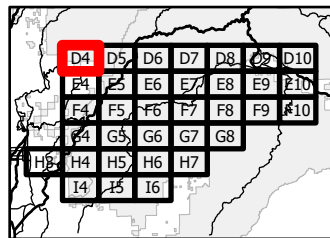
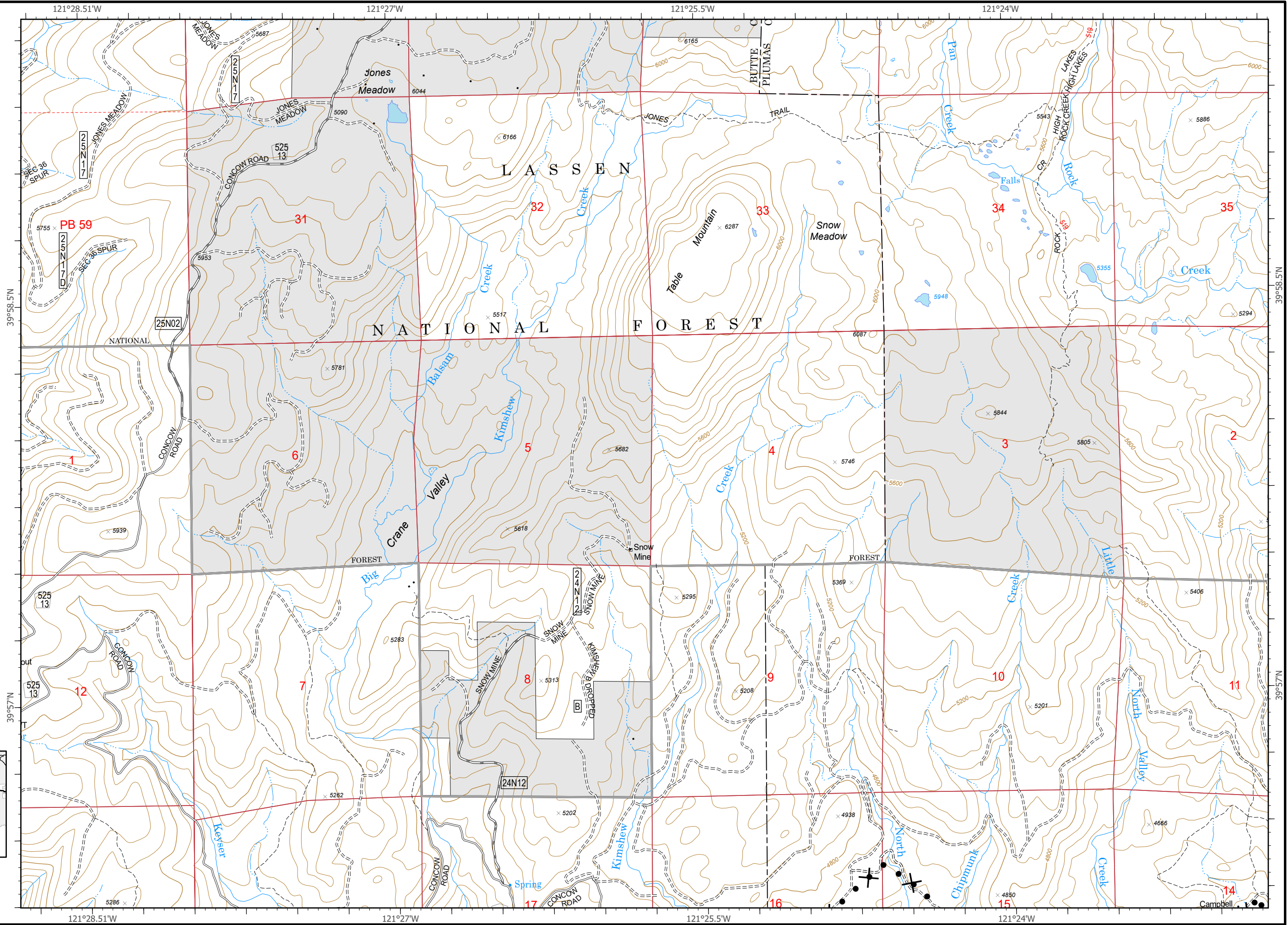
- Ⓒ Camp
- ⎵ Division Break
- Drop Point
- Helispot
- Ⓔ Repeater
- Ⓔ Staging Area
- ⎵ Branch Break
- Uncontrolled Fire Edge
- Contained Line
- ▨ Mandatory Exclusion Areas
- ▨ DIV MM Avoidance Area



IAP Map Pack

North Complex
CA-PNF-001308
September 17, 2020
North Zone
Index Page: D4

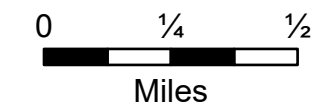
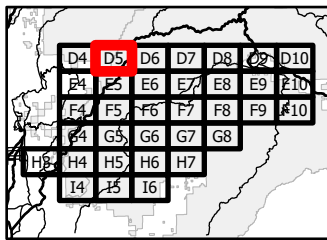
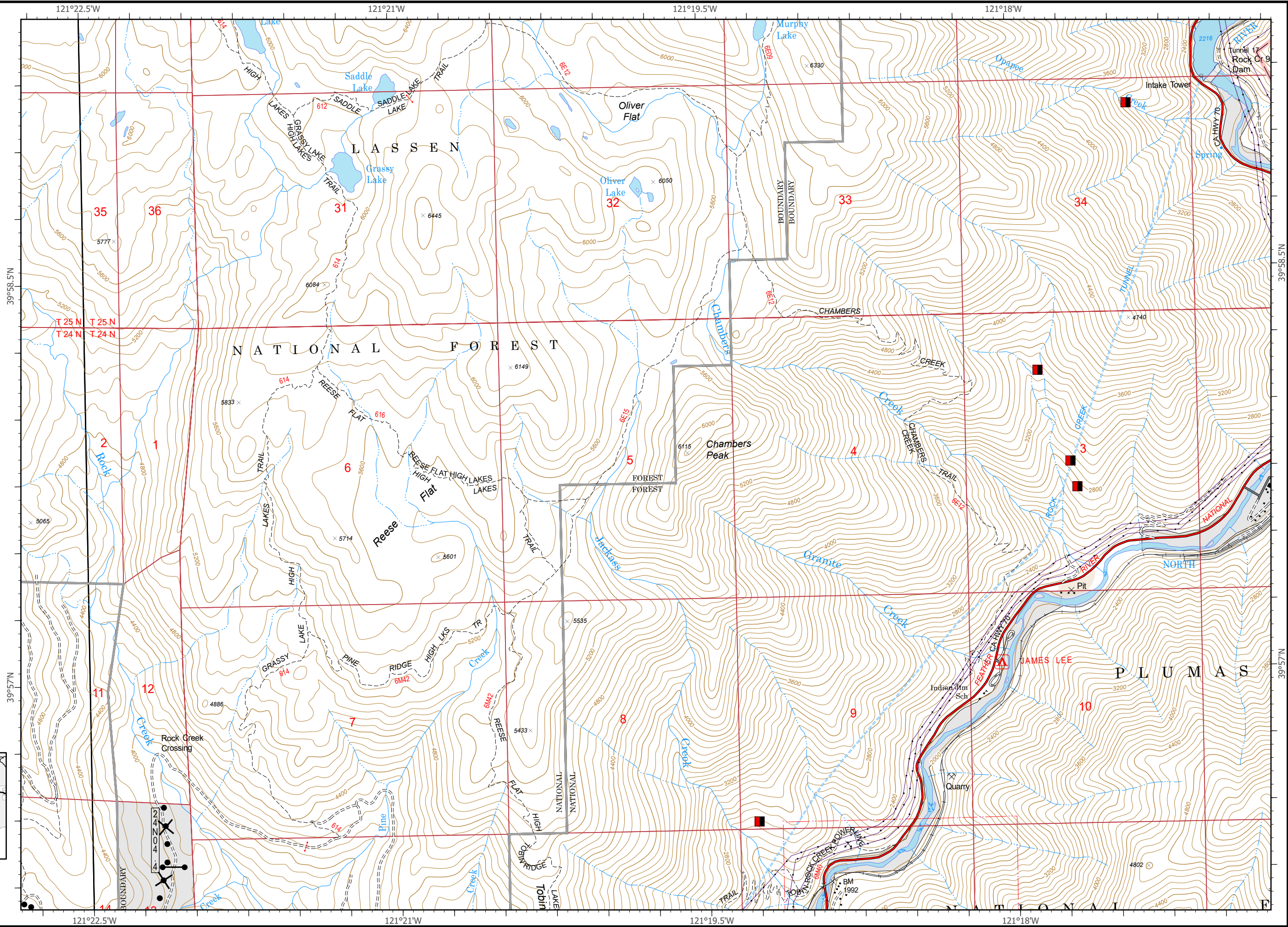
X• Proposed Dozer Line



IAP Map Pack

North Complex
CA-PNF-001308
September 17, 2020
North Zone
Index Page: D5

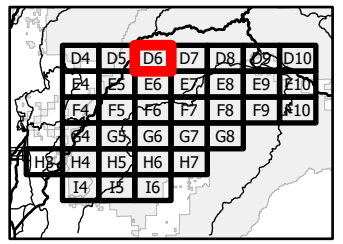
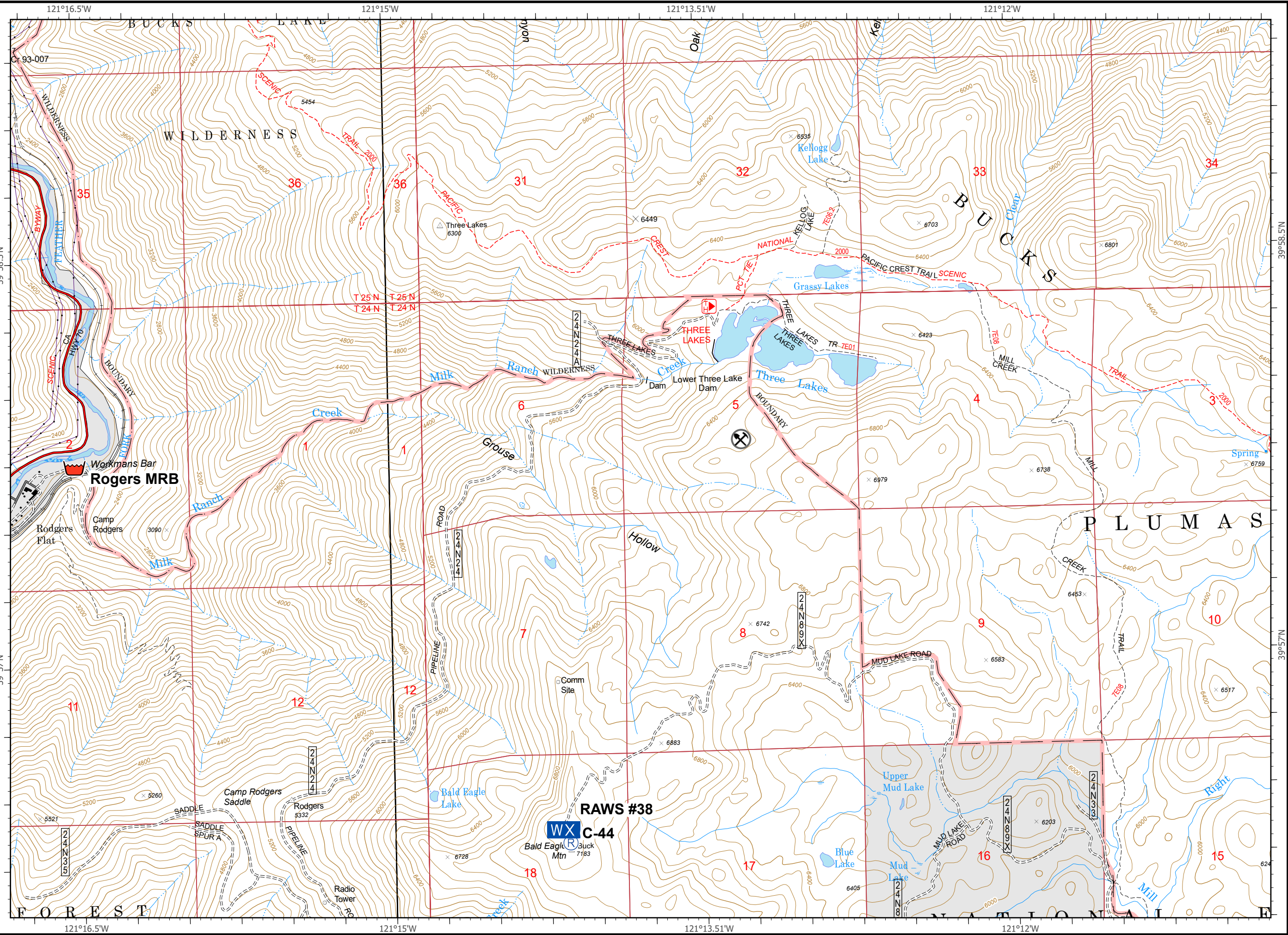
- ✕ Proposed Dozer Line
- Mandatory Exclusion Area
- SPI Gate



IAP Map Pack

North Complex
CA-PNF-001308
September 17, 2020
North Zone
Index Page: D6

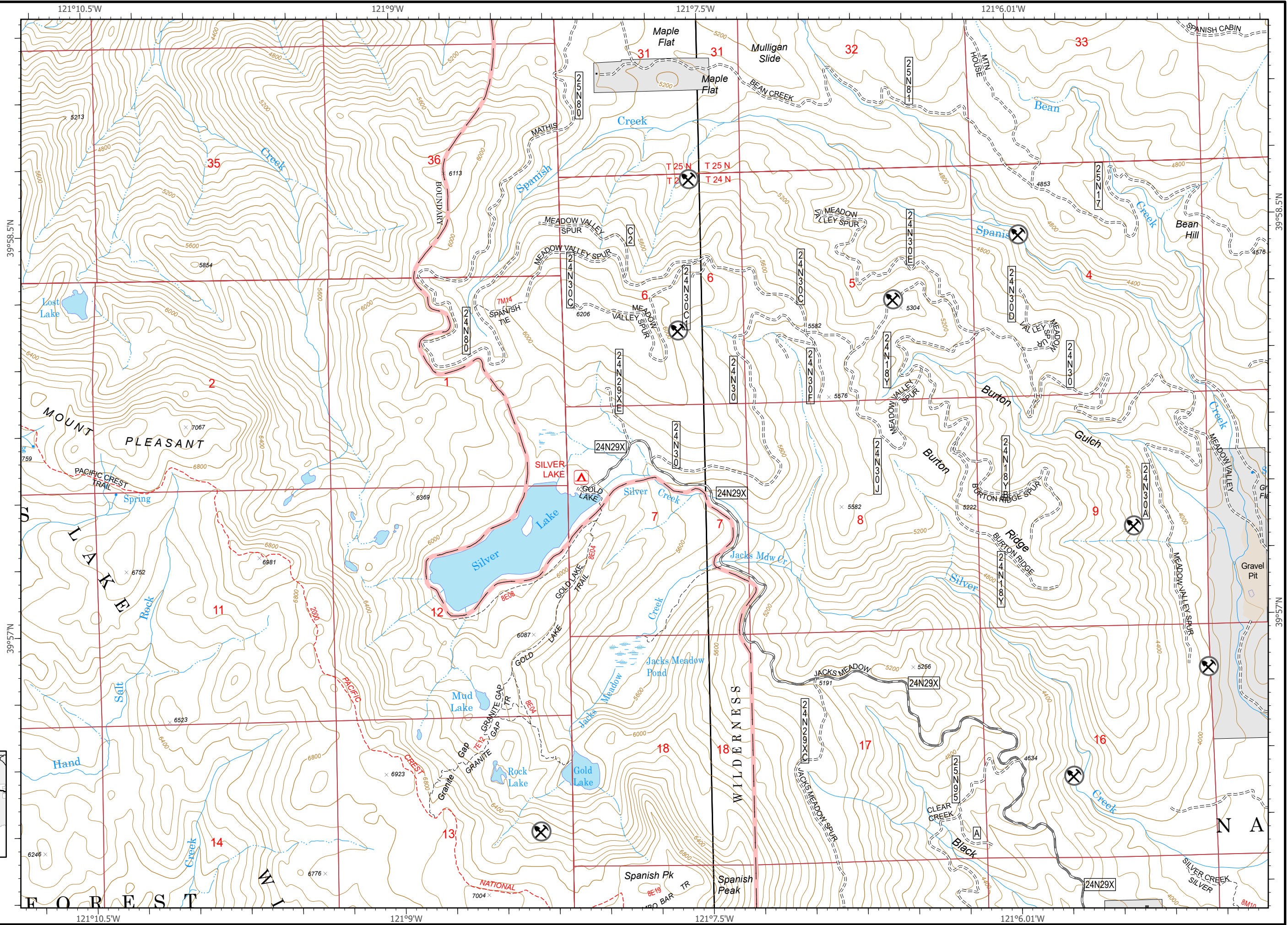
- Mobile Weather Unit
- Repeater
- Retardant/Mud Pit
- Mine



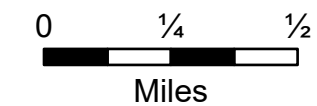
IAP Map Pack

North Complex
CA-PNF-001308
September 17, 2020
North Zone
Index Page: D7

- Building Footprint
- ⊗ Mine



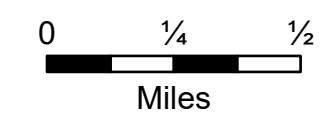
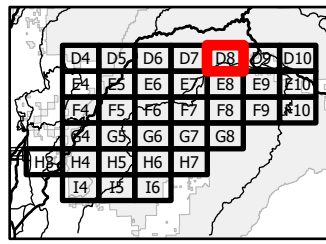
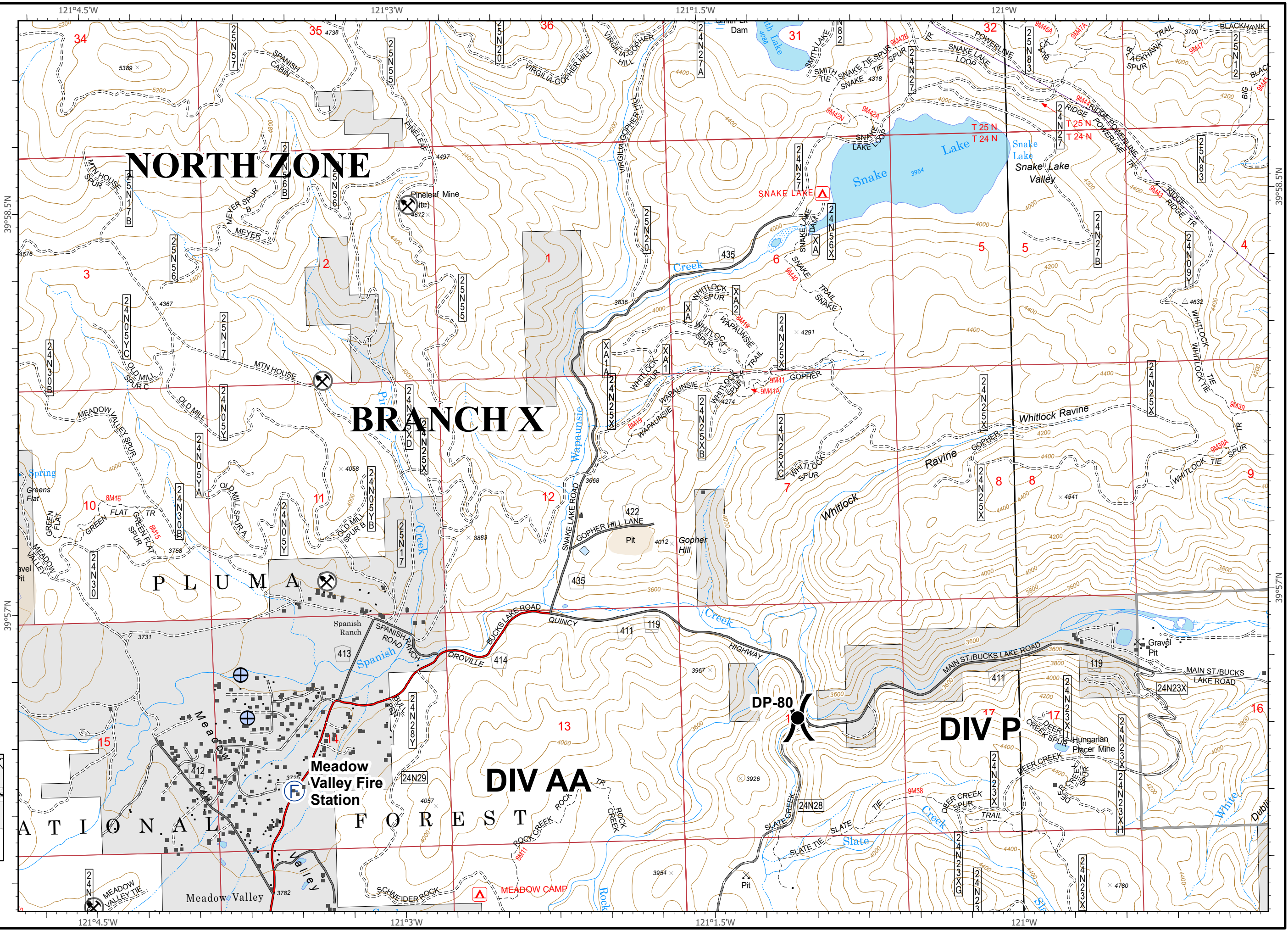
D4	D5	D6	D7	D8	D9	D10
E4	E5	E6	E7	E8	E9	E10
F4	F5	F6	F7	F8	F9	F10
G4	G5	G6	G7	G8		
H4	H5	H6	H7			
I4	I5	I6				



IAP Map Pack

North Complex
CA-PNF-001308
September 17, 2020
North Zone
Index Page: D8

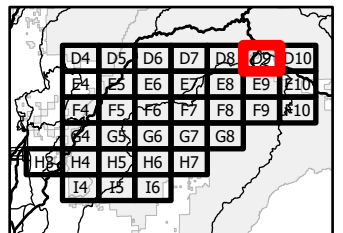
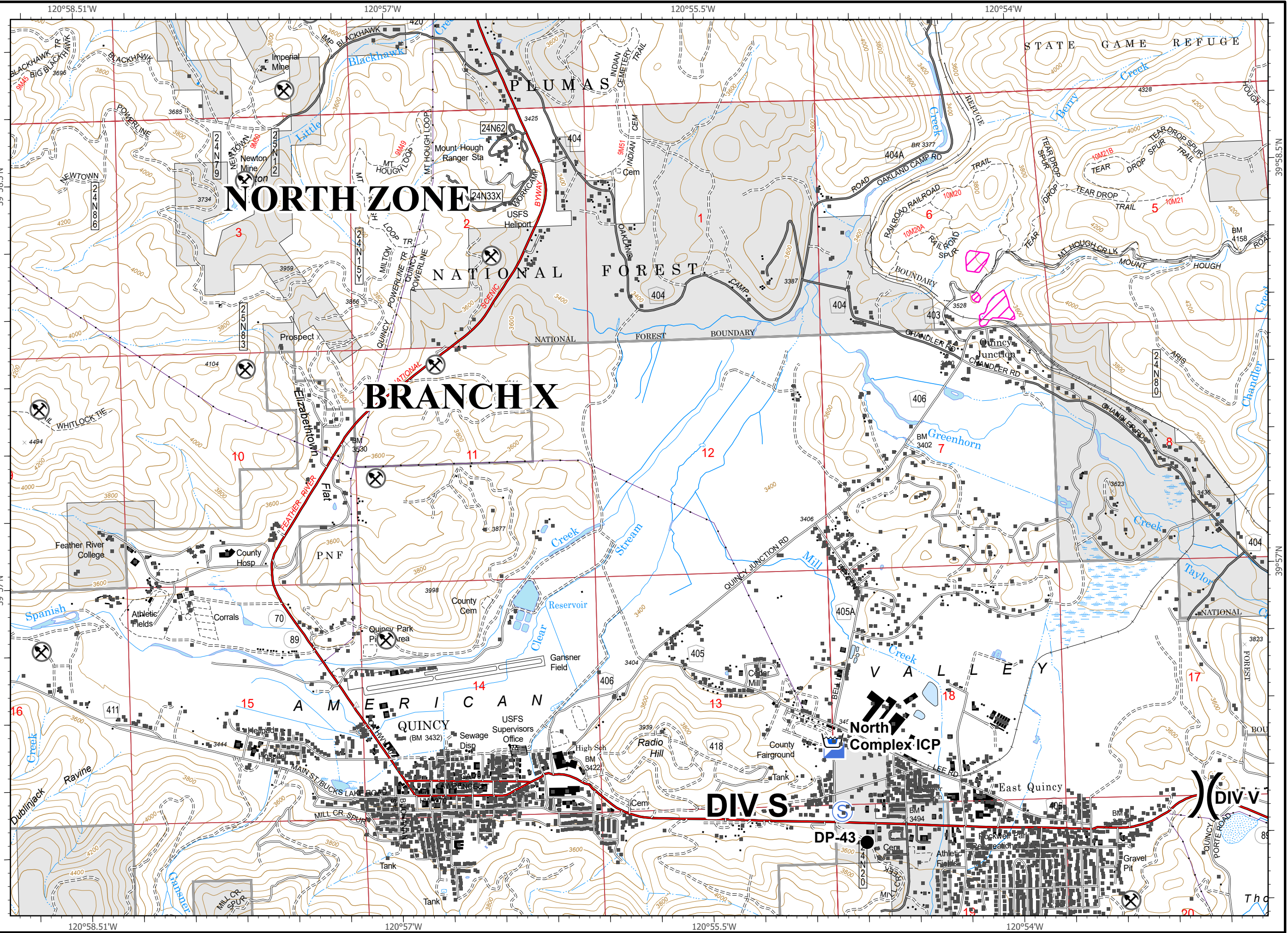
- Drop Point
- F Fire Station
- ⊕ Water Development or Draft Site
- ⎓ Division Break
- Building Footprint
- ⊗ Mine



IAP Map Pack

North Complex
CA-PNF-001308
September 17, 2020
North Zone
Index Page: D9

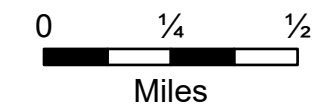
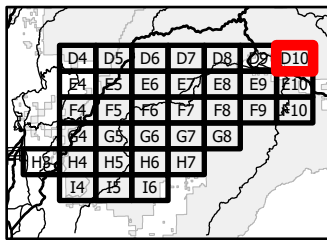
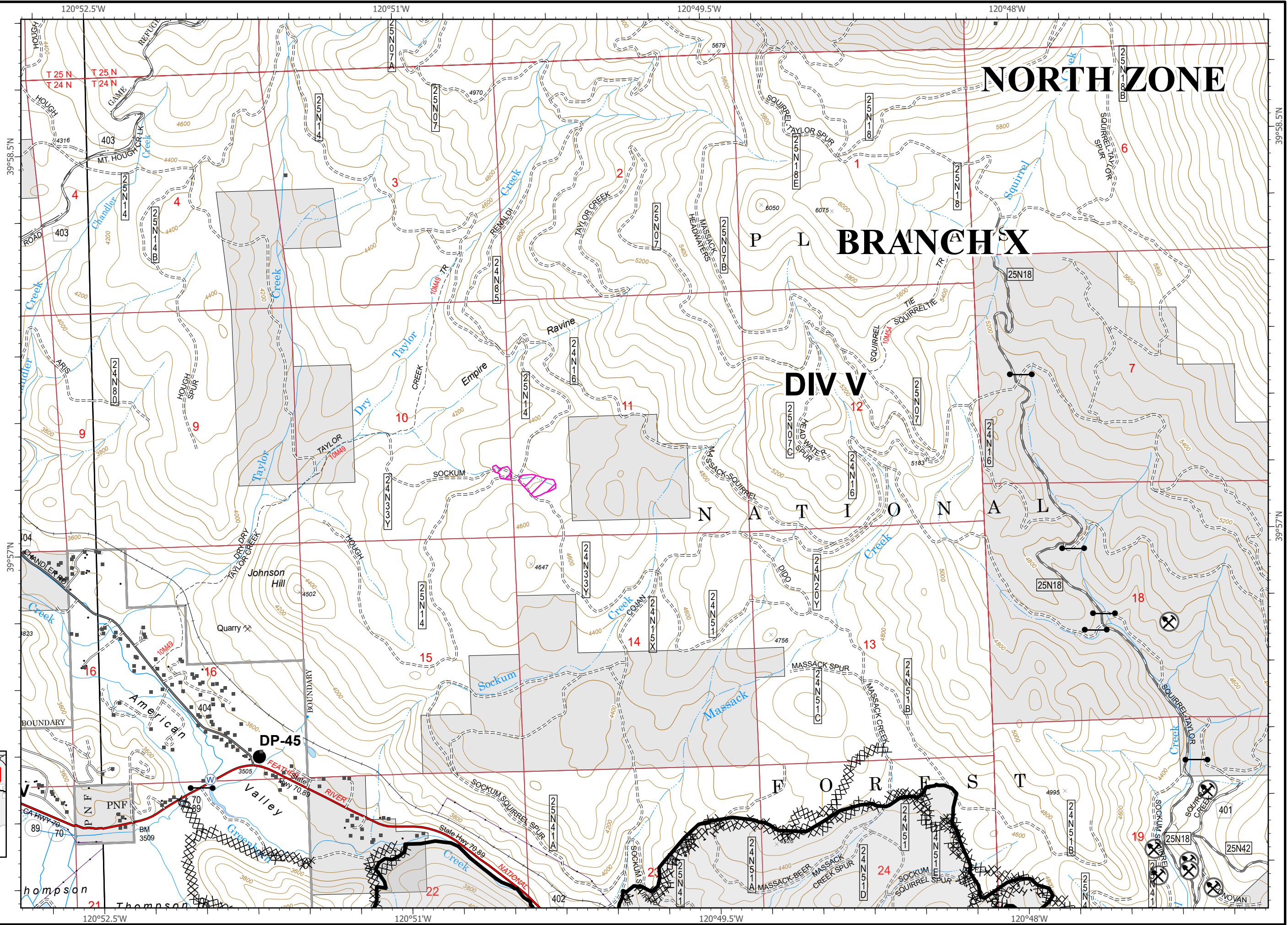
- Bridge
- Drop Point
- Incident Command Post
- Staging Area
- Division Break
- Completed Dozer Line
- Building Footprint
- Mine
- Water Tank
- Mandatory Exclusion Area



IAP Map Pack

North Complex
CA-PNF-001308
September 17, 2020
North Zone
Index Page: D10

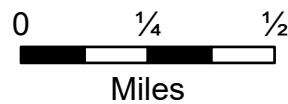
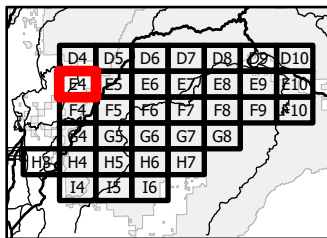
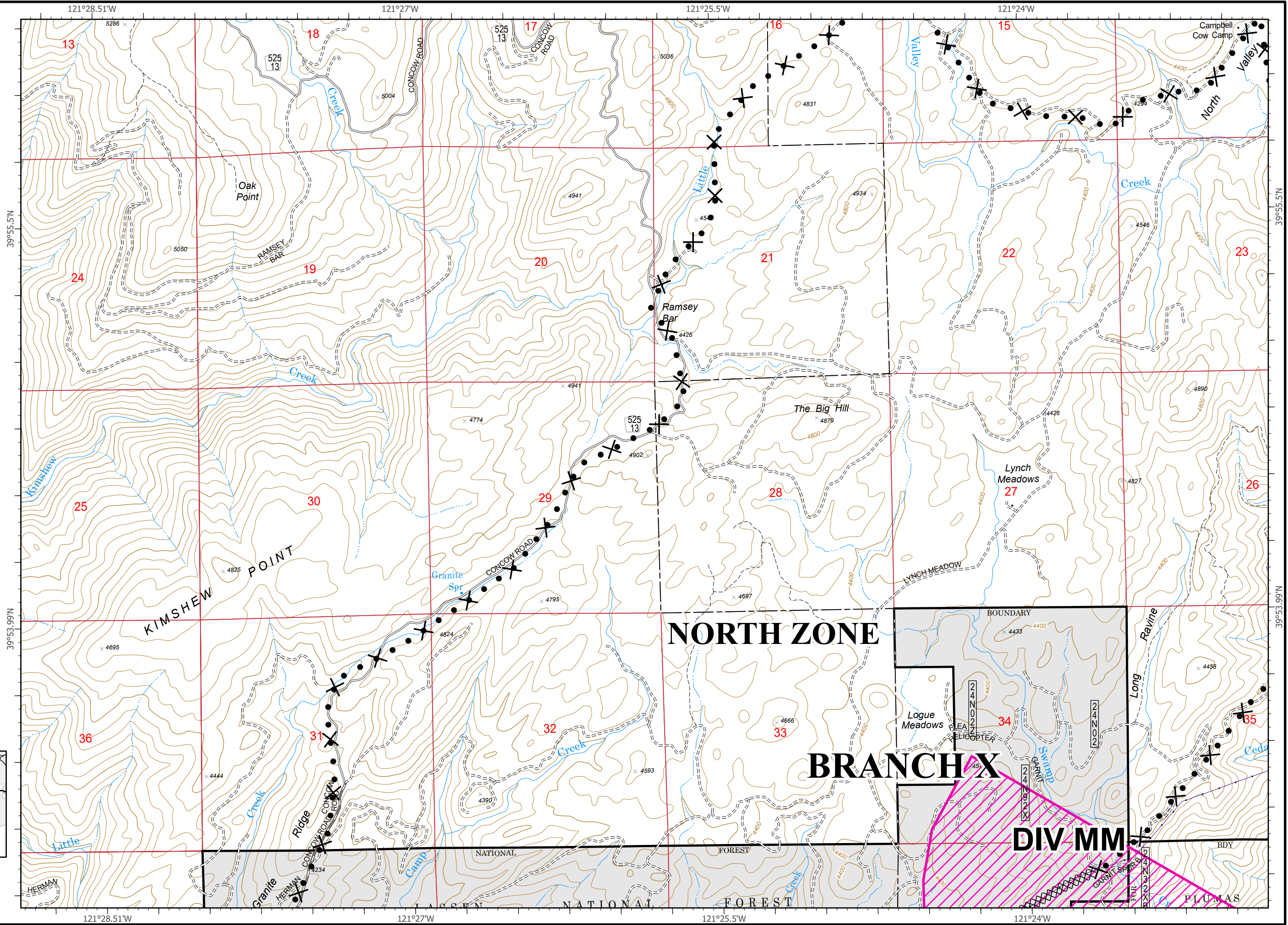
- Drop Point
- Gate
- ⊕ Water Source
- ▬ Contained Line
- ⊗⊗ Completed Dozer Line
- H · Completed Hand Line
- Building Footprint
- ⊗ Mine
- SPI Gate
- ▭ Mandatory Exclusion Area



IAP Map Pack

North Complex
CA-PNF-001308
September 17, 2020
North Zone
Index Page: E4

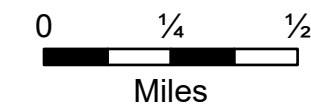
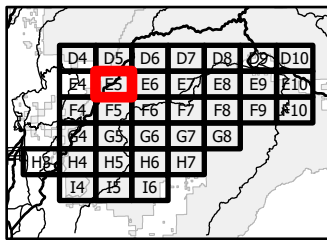
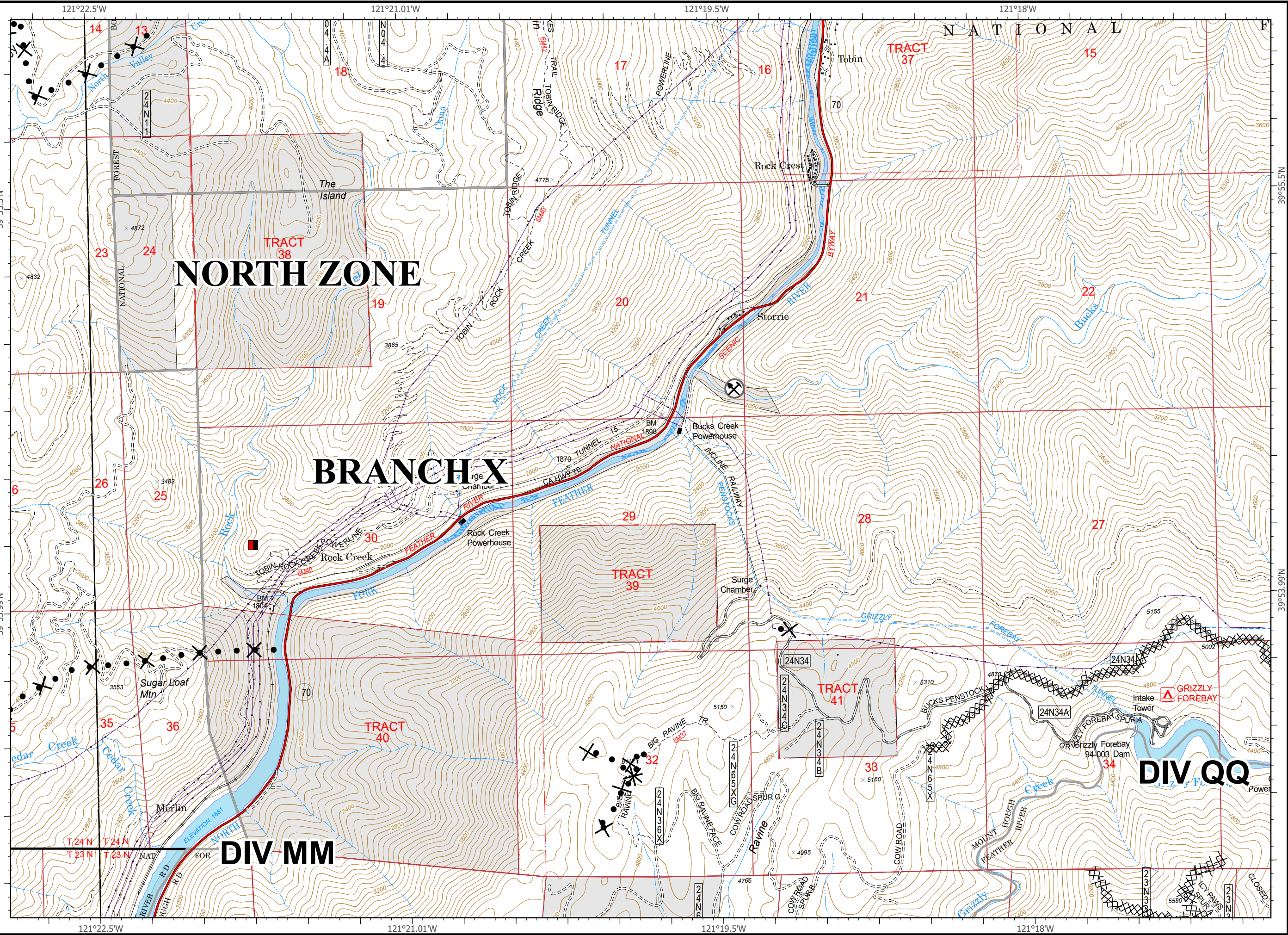
- XX Completed Dozer Line
- X• Proposed Dozer Line
- ▨ DIV MM Avoidance Area



IAP Map Pack

North Complex
CA-PNF-001308
September 17, 2020
North Zone
Index Page: E5

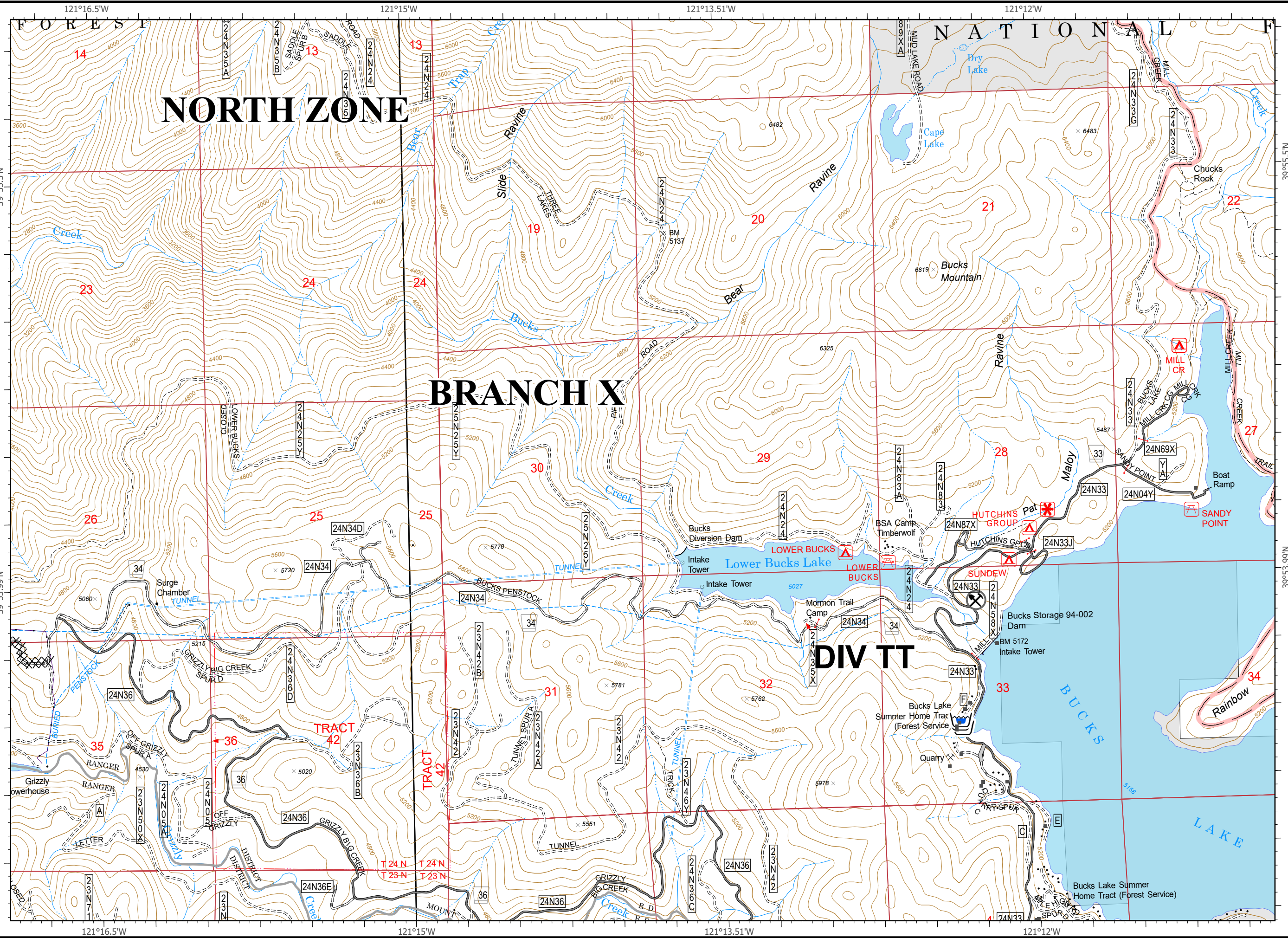
- ⌘⌘ Completed Dozer Line
- ⌘• Proposed Dozer Line
- Mandatory Exclusion Area
- ⊗ Mine



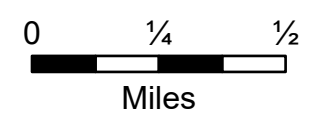
IAP Map Pack

North Complex
CA-PNF-001308
September 17, 2020
North Zone
Index Page: E6

- ⌘⌘ Completed Dozer Line
- Access or Improved Road
- Building Footprint
- ⊗ Mine
- 🏊 Water Tank



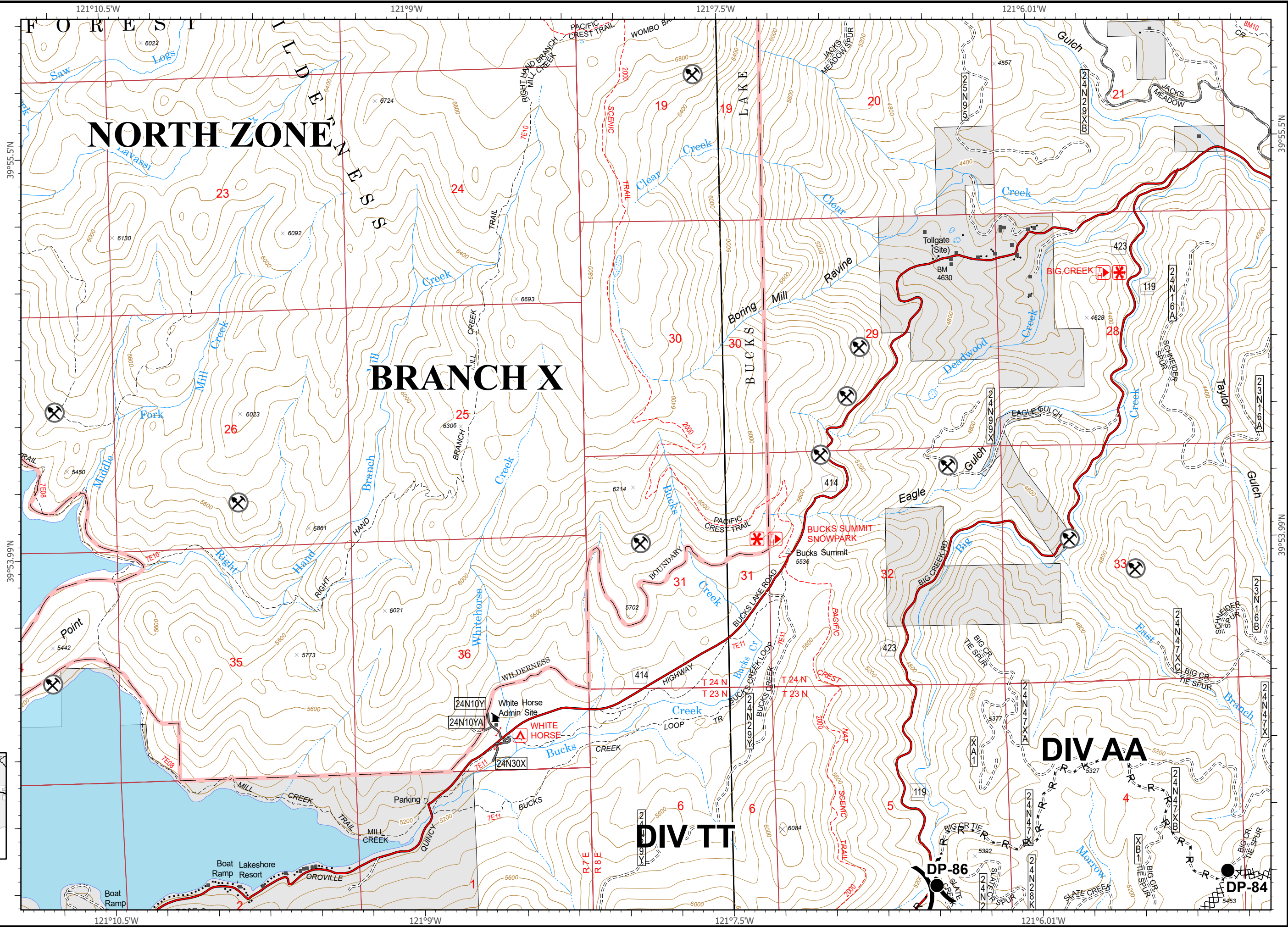
D4	D5	D6	D7	D8	D9	D10
E4	E5	E6	E7	E8	E9	E10
F4	F5	F6	F7	F8	F9	F10
G4	G5	G6	G7	G8		
H4	H5	H6	H7			
I4	I5	I6				



IAP Map Pack

North Complex
CA-PNF-001308
September 17, 2020
North Zone
Index Page: E7

- Drop Point
-) Division Break
- XX Completed Dozer Line
- R Road as Completed Line
- Building Footprint
- ⊗ Mine



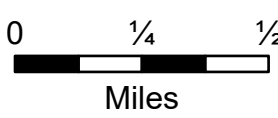
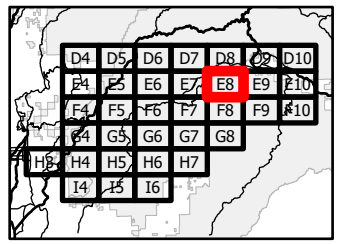
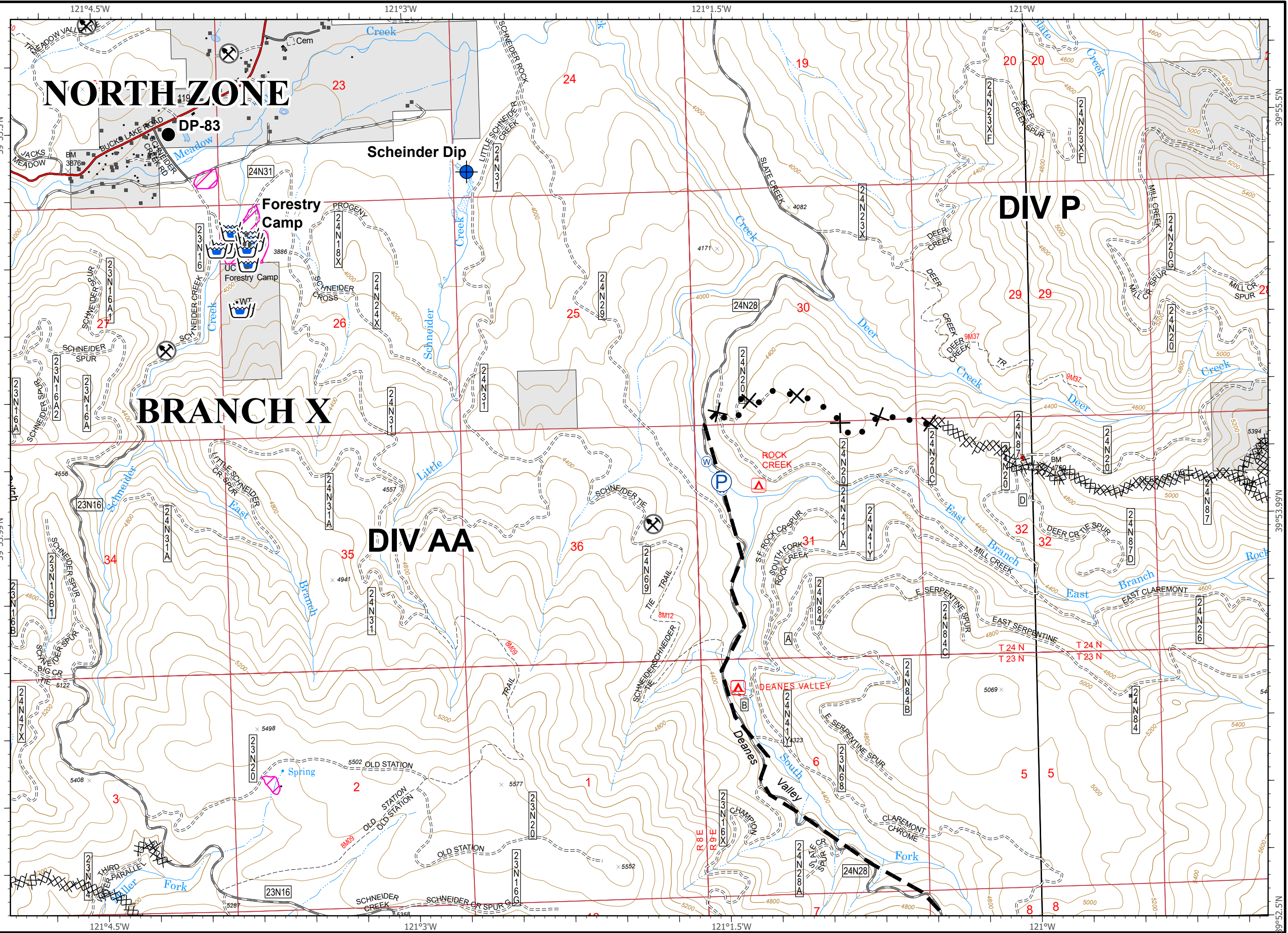
D4	D5	D6	D7	D8	D9	D10
E4	E5	E6	E7	E8	E9	E10
F4	F5	F6	F7	F8	F9	F10
G4	G5	G6	G7	G8		
H4	H5	H6	H7			
I4	I5	I6				



IAP Map Pack

North Complex
CA-PNF-001308
September 17, 2020
North Zone
Index Page: E8

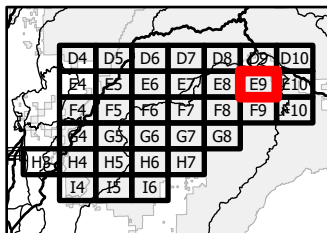
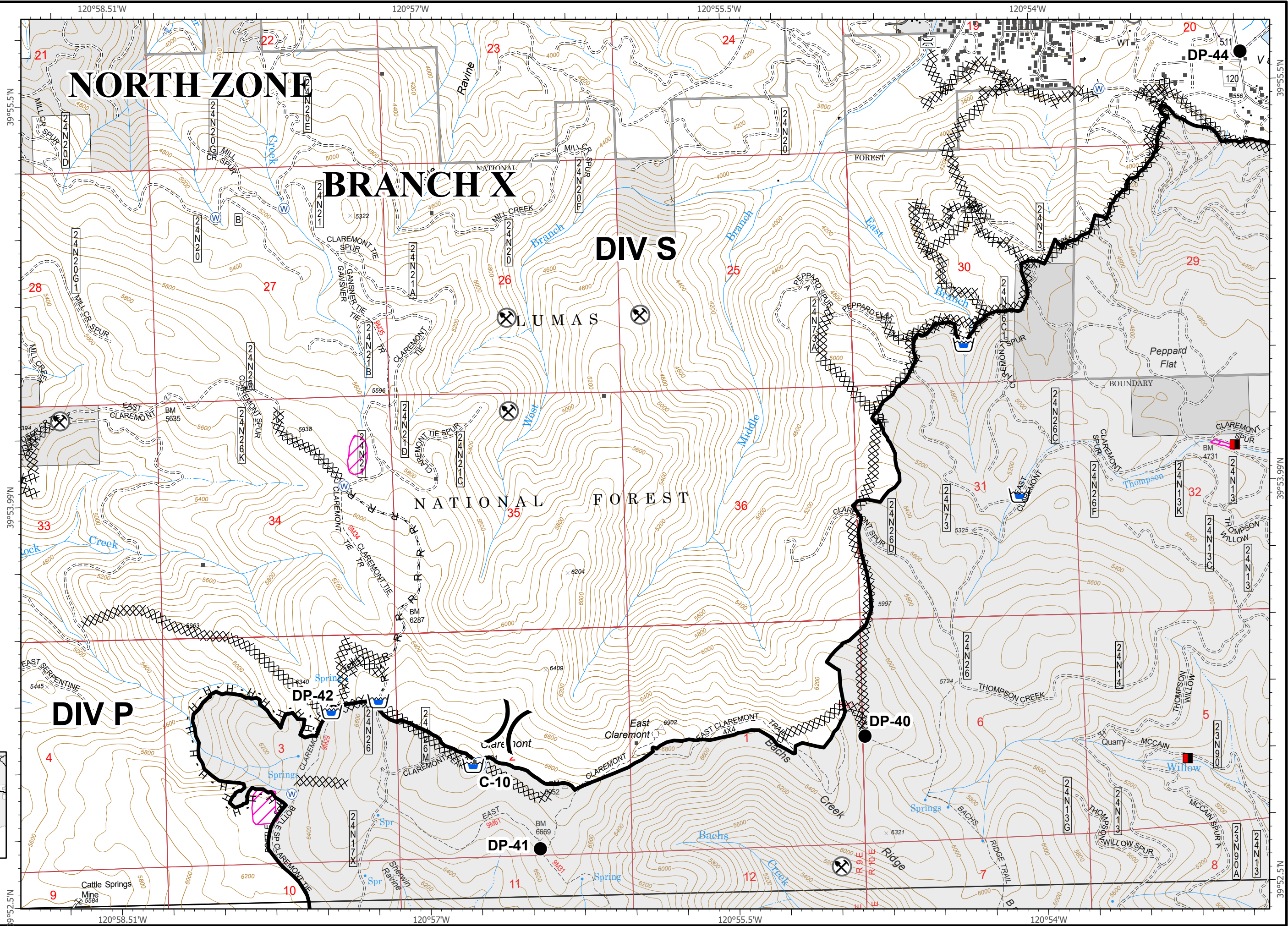
- Camp
- Dip Site
- Drop Point
- Water Source
- Completed Dozer Line
- Proposed Dozer Line
- Planned Fire Line
- Building Footprint
- Mine
- Pump
- Water Tank
- Mandatory Exclusion Area



IAP Map Pack

North Complex
CA-PNF-001308
September 17, 2020
North Zone
Index Page: E9

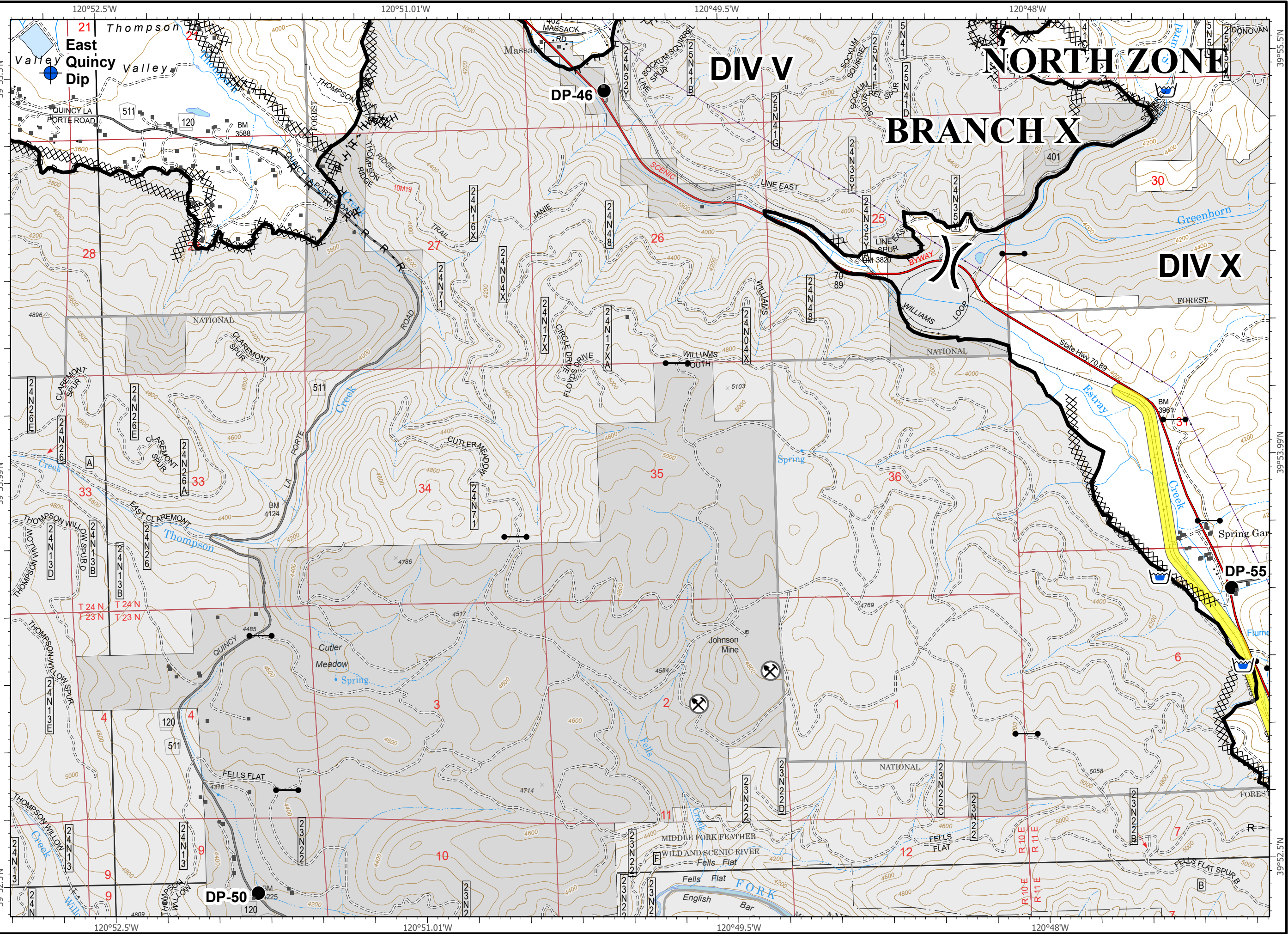
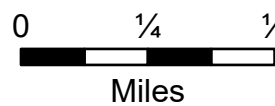
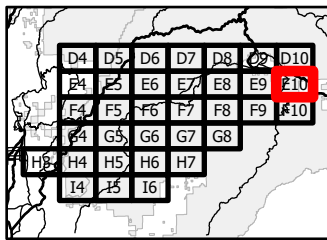
- Bridge
- Drop Point
- Cell Coverage
- Repeater
- Water Source
- Division Break
- Contained Line
- Completed Dozer Line
- Completed Hand Line
- Road as Completed Line
- Building Footprint
- Mandatory Exclusion Area
- Mine
- Water Tank
- Mandatory Exclusion Area



IAP Map Pack

North Complex
CA-PNF-001308
September 17, 2020
North Zone
Index Page: E10

- Dip Site
- Drop Point
- Contained Line
- Completed Dozer Line
- Completed Hand Line
- Road as Completed Line
- Building Footprint
- Mine
- Water Tank
- SPI Gate
- Union Pacific Special Protection



DIV V

BRANCH X

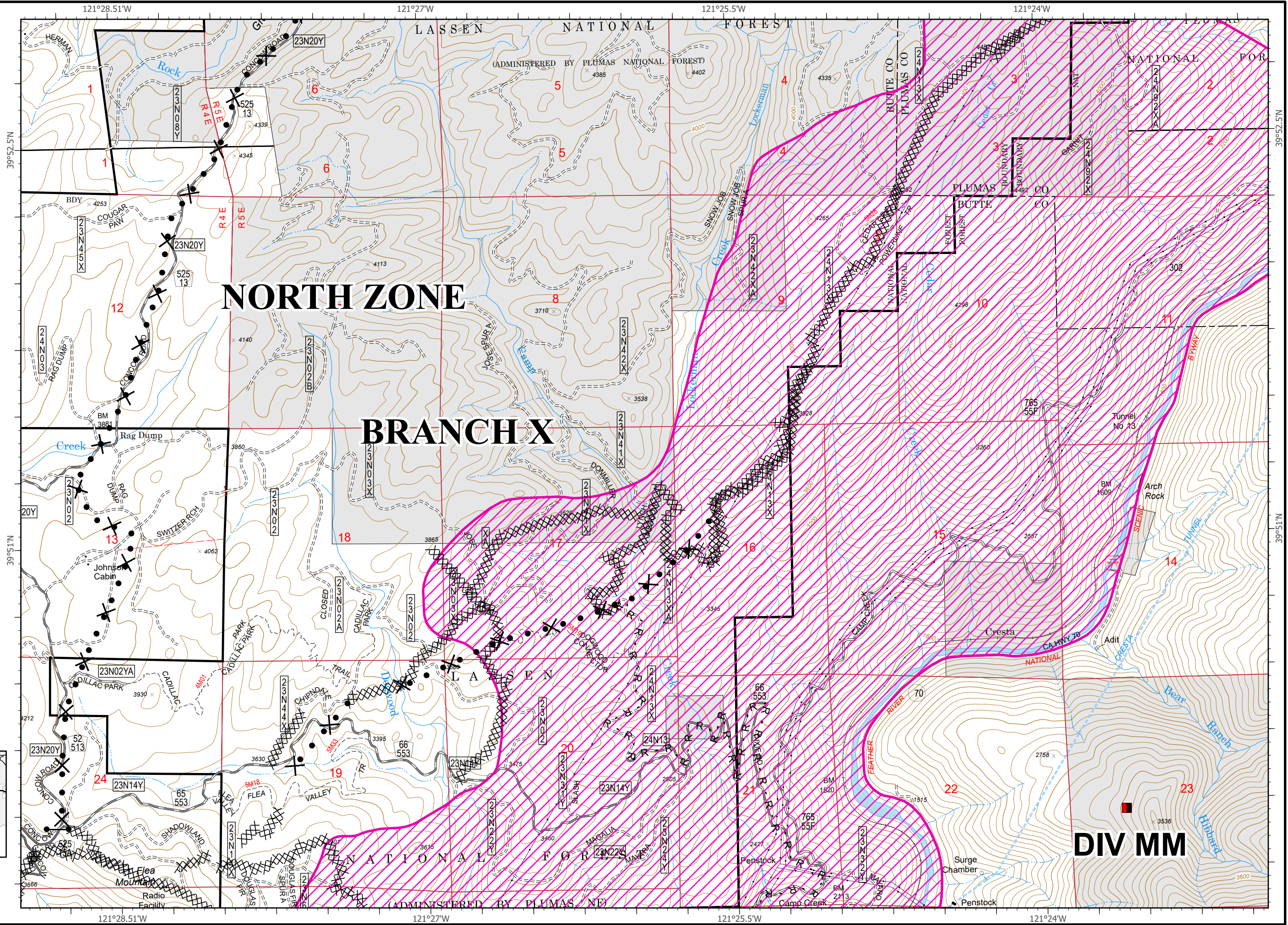
DIV X

NORTH ZONE

IAP Map Pack

North Complex
CA-PNF-001308
September 17, 2020
North Zone
Index Page: F4

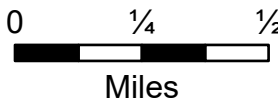
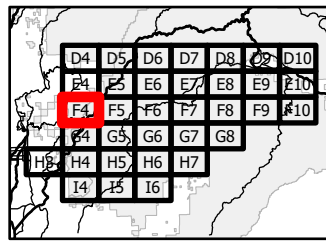
- Gate
- XX Completed Dozer Line
- R Road as Completed Line
- X Proposed Dozer Line
- Mandatory Exclusion Area
- ▨ DIV MM Avoidance Area



NORTH ZONE

BRANCH X

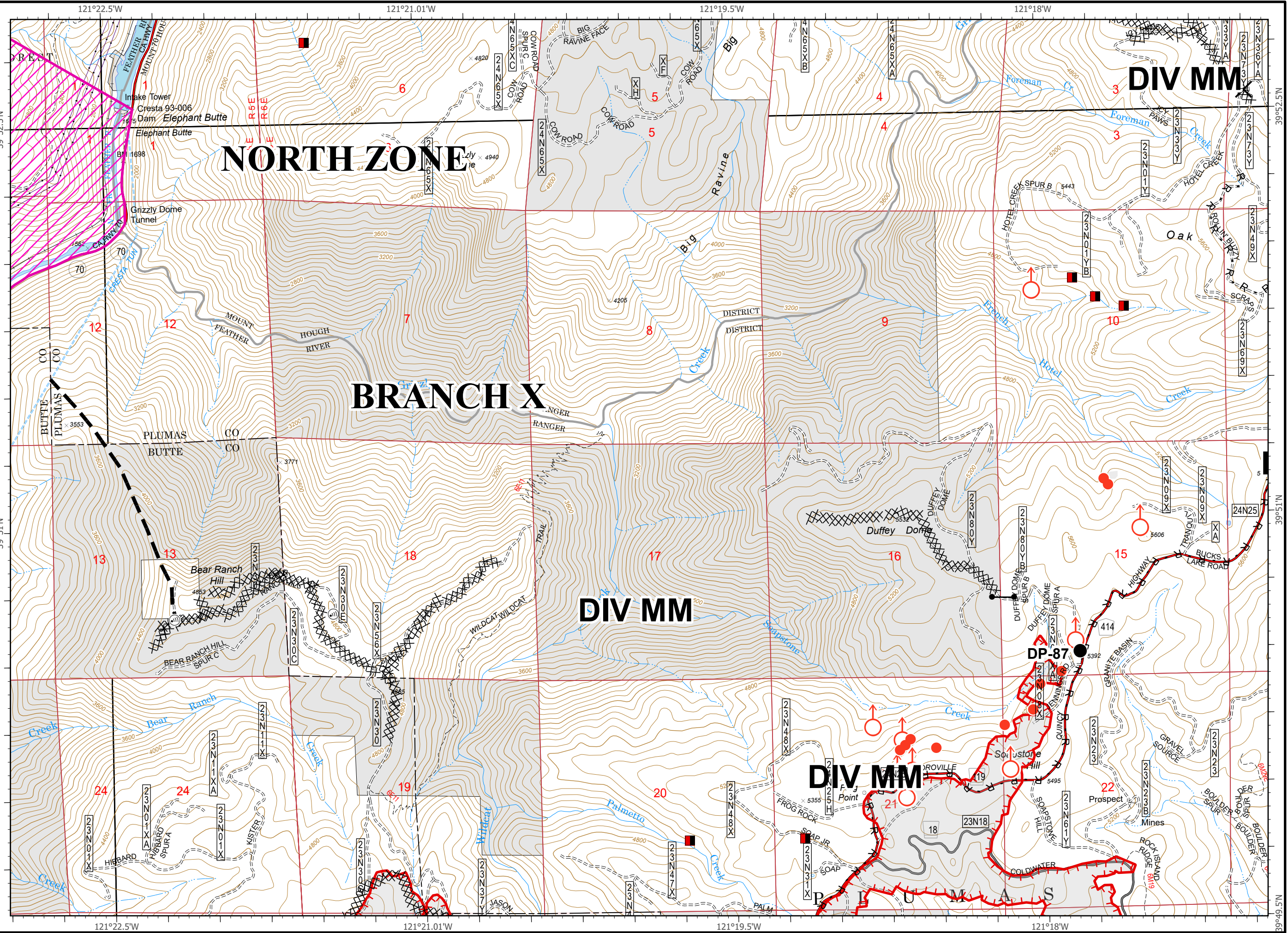
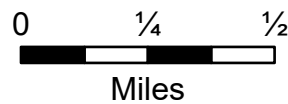
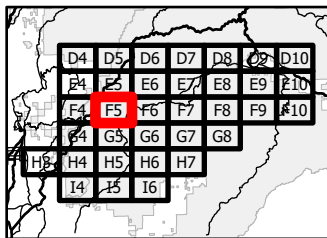
DIV MM



IAP Map Pack

North Complex
CA-PNF-001308
September 17, 2020
North Zone
Index Page: F5

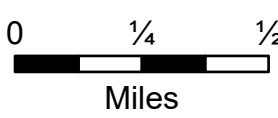
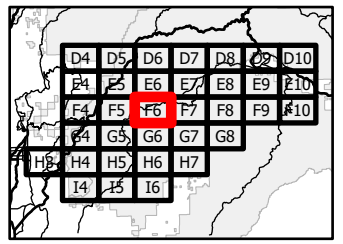
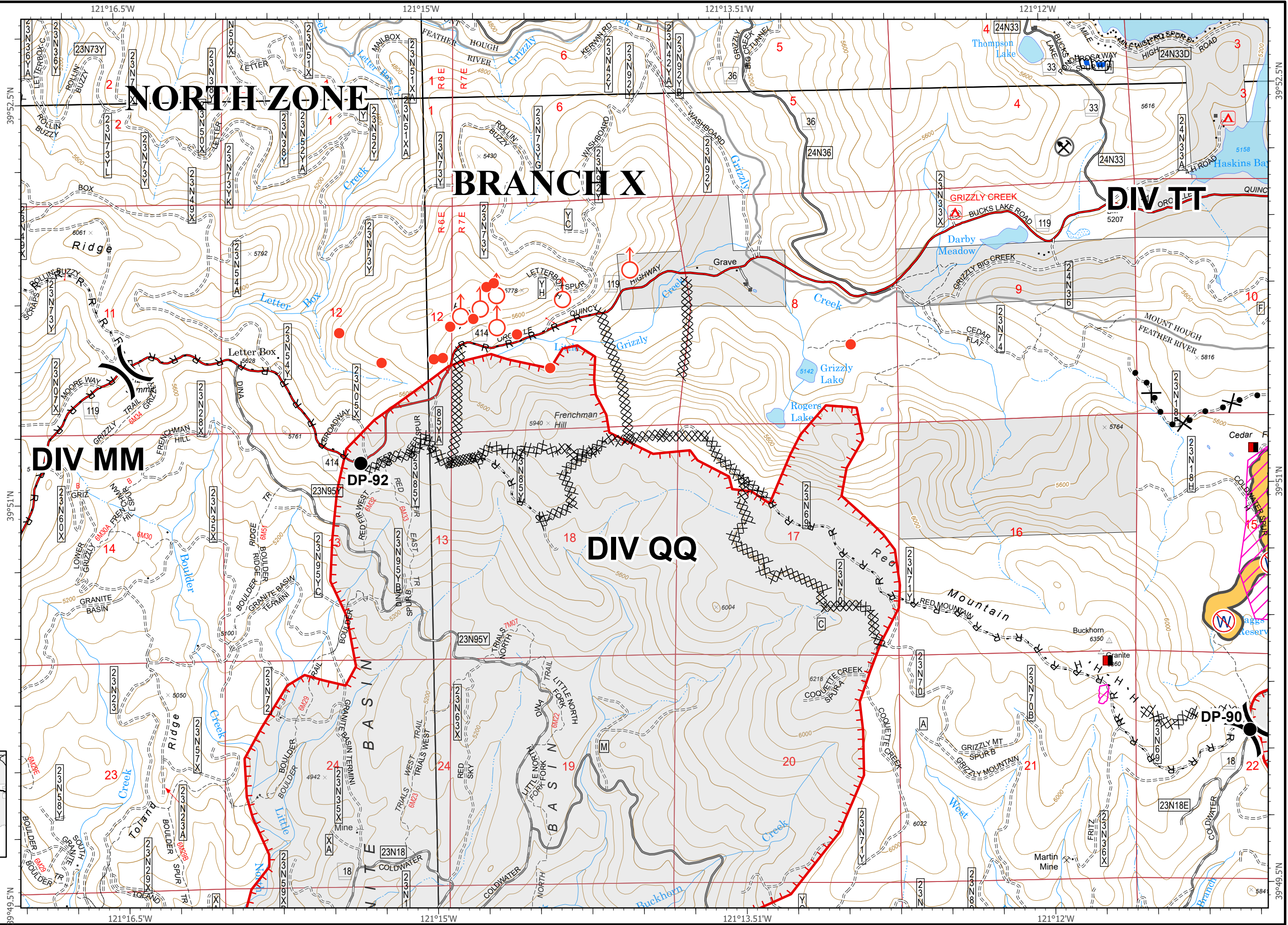
- ✕ Closure
- Drop Point
- Gate
- Hot Spot
- 📶 Cell Coverage
- 🔥 Spot Fire
- Uncontrolled Fire Edge
- XX Completed Dozer Line
- R Road as Completed Line
- Planned Fire Line
- Mandatory Exclusion Area
- ▨ DIV MM Avoidance Area



IAP Map Pack

North Complex
CA-PNF-001308
September 17, 2020
North Zone
Index Page: F6

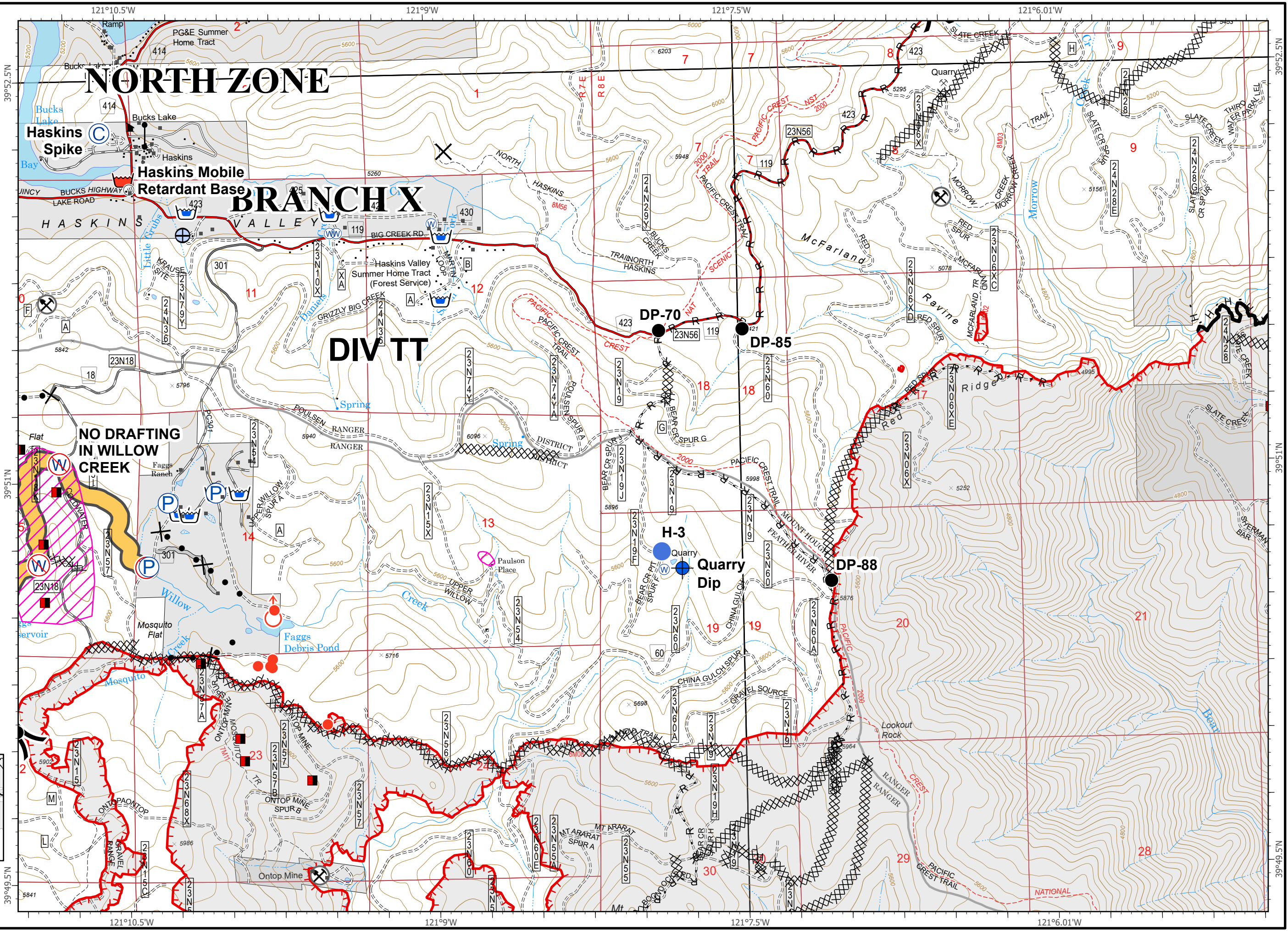
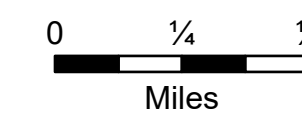
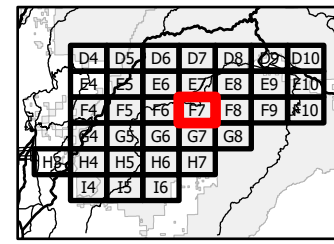
- ✕ Closure
- Drop Point
- Hot Spot
- Spot Fire
- ⊗ Restricted Water Source
-) Division Break
- Uncontrolled Fire Edge
- ⊗ Completed Dozer Line
- H - Completed Hand Line
- R Road as Completed Line
- ⊗ Proposed Dozer Line
- Building Footprint
- Mandatory Exclusion Area
- ⊗ Mine
- ⊗ Water Tank
- ⊗ Mandatory Exclusion Area
- ⊗ Willow Creek Avoidance



IAP Map Pack

North Complex
CA-PNF-001308
September 17, 2020
North Zone
Index Page: F7

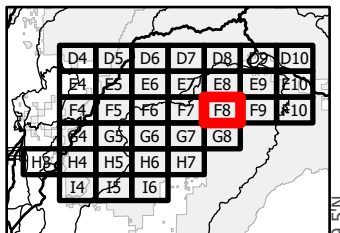
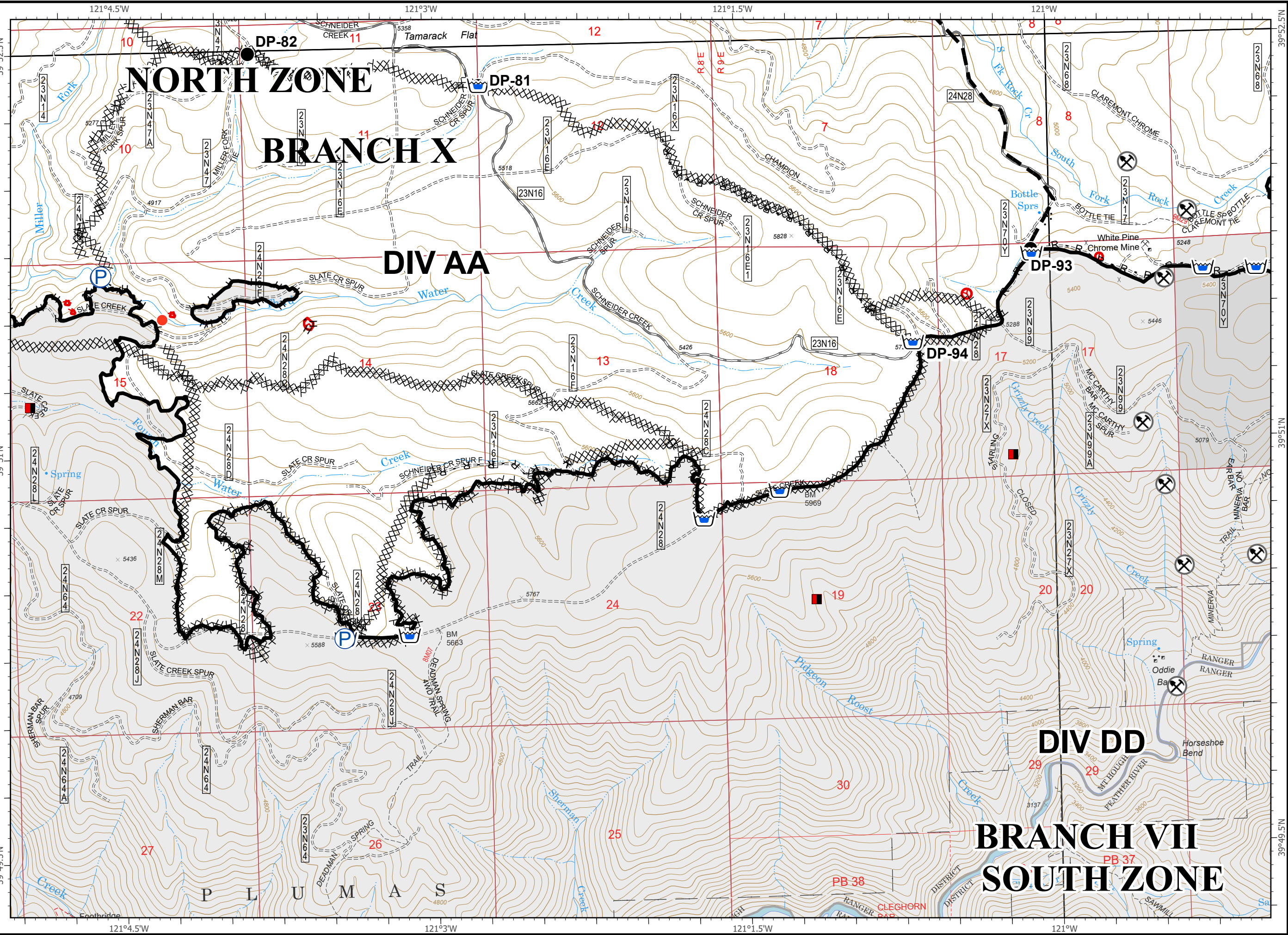
- Camp
- Closure
- Dip Site
- Drop Point
- Gate
- Helispot
- Hot Spot
- Cell Coverage
- Retardant/Mud Pit
- Spot Fire
- Water Source
- Restricted Water Source
- Water Development or Draft Site
- Division Break
- Uncontrolled Fire Edge
- Contained Line
- Completed Dozer Line
- Completed Hand Line
- Road as Completed Line
- Access or Improved Road
- Proposed Dozer Line
- Building Footprint
- Mandatory Exclusion Area
- Mine
- Pump



IAP Map Pack

North Complex
 CA-PNF-001308
 September 17, 2020
 North Zone
 Index Page: F8

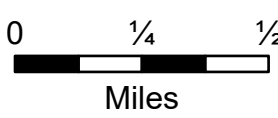
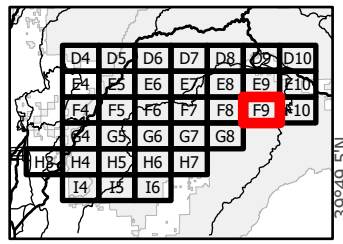
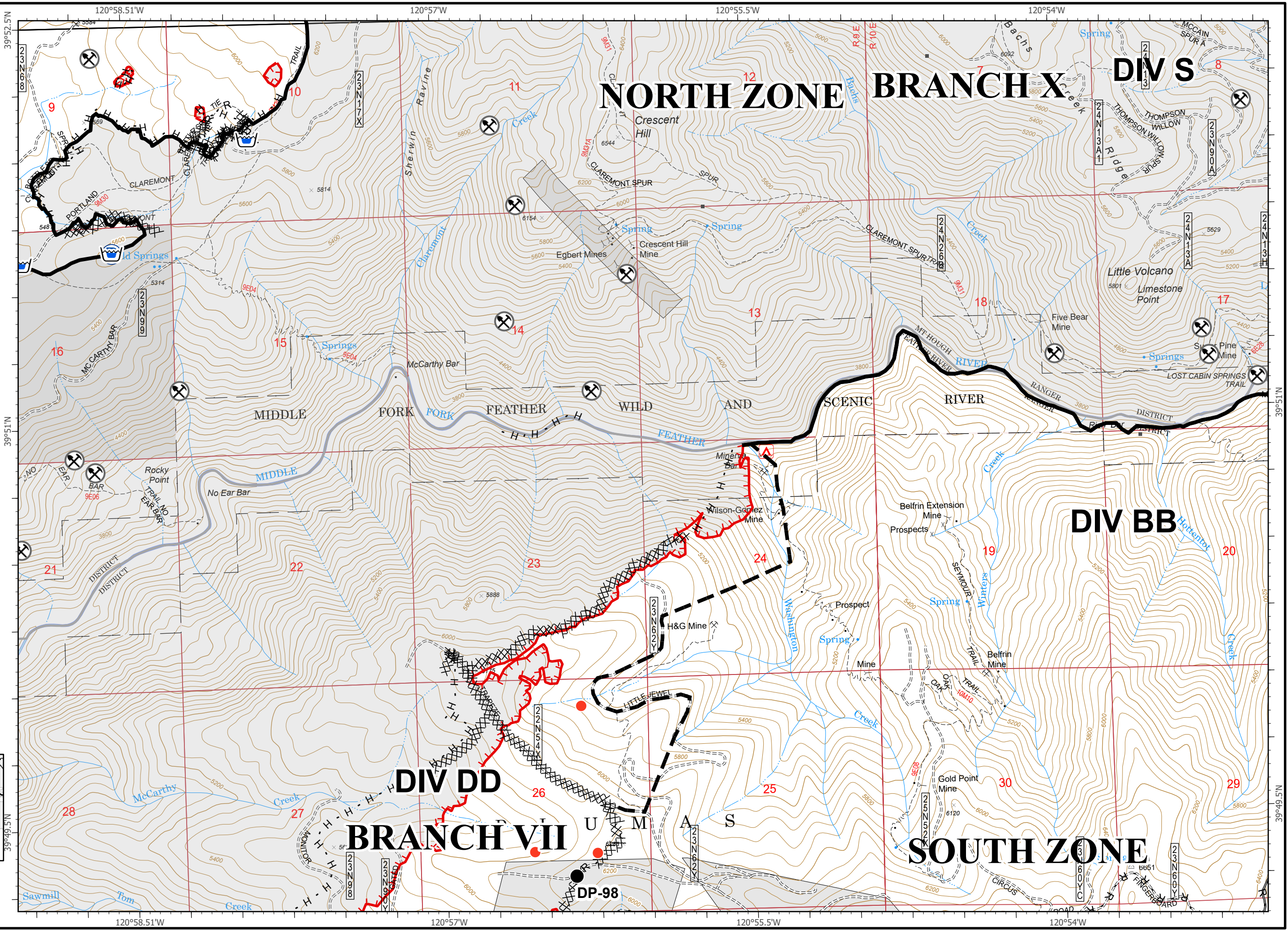
- Closure
- Drop Point
- Hot Spot
- Uncontrolled Fire Edge
- Contained Line
- Completed Dozer Line
- Completed Hand Line
- Road as Completed Line
- Planned Fire Line
- Mandatory Exclusion Area
- Mine
- Pump
- Water Tank



IAP Map Pack
















North Complex
CA-PNF-001308
September 17, 2020
North Zone
Index Page: F9

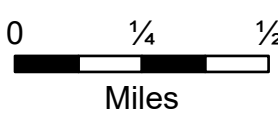
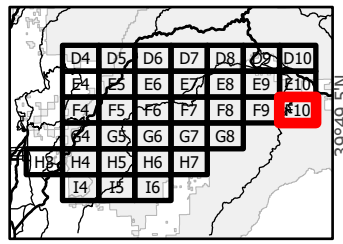
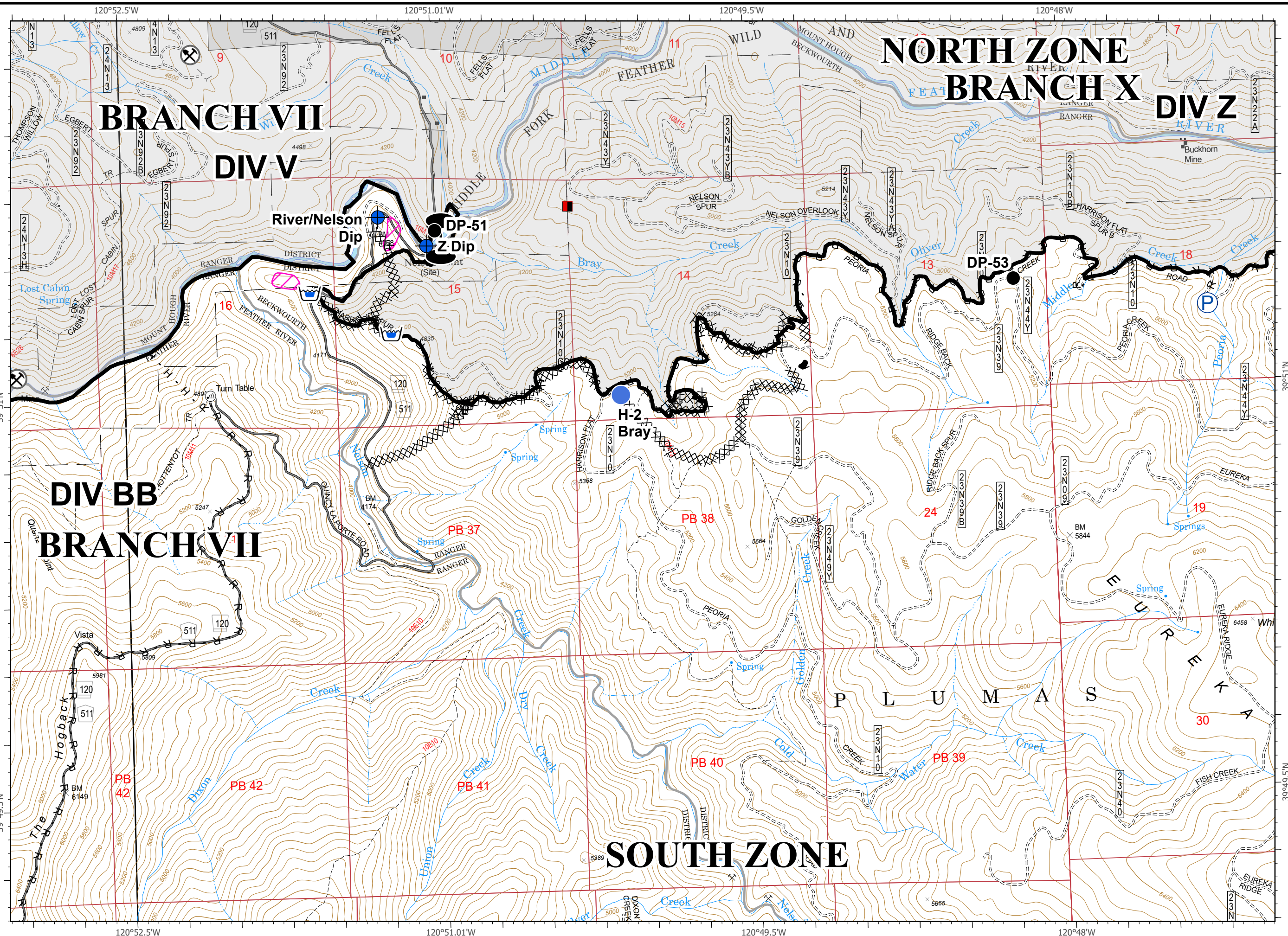
- Drop Point
- Hot Spot
- ▬ Uncontrolled Fire Edge
- ▬ Contained Line
- ⊗⊗ Completed Dozer Line
- H · Completed Hand Line
- R Road as Completed Line
- ▬ Planned Fire Line
- Building Footprint
- ⊗ Mine
- P Pump
- Water Tank



IAP Map Pack

North Complex
 CA-PNF-001308
 September 17, 2020
 North Zone
 Index Page: F10

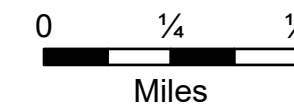
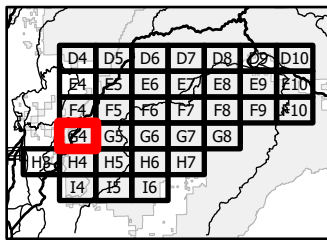
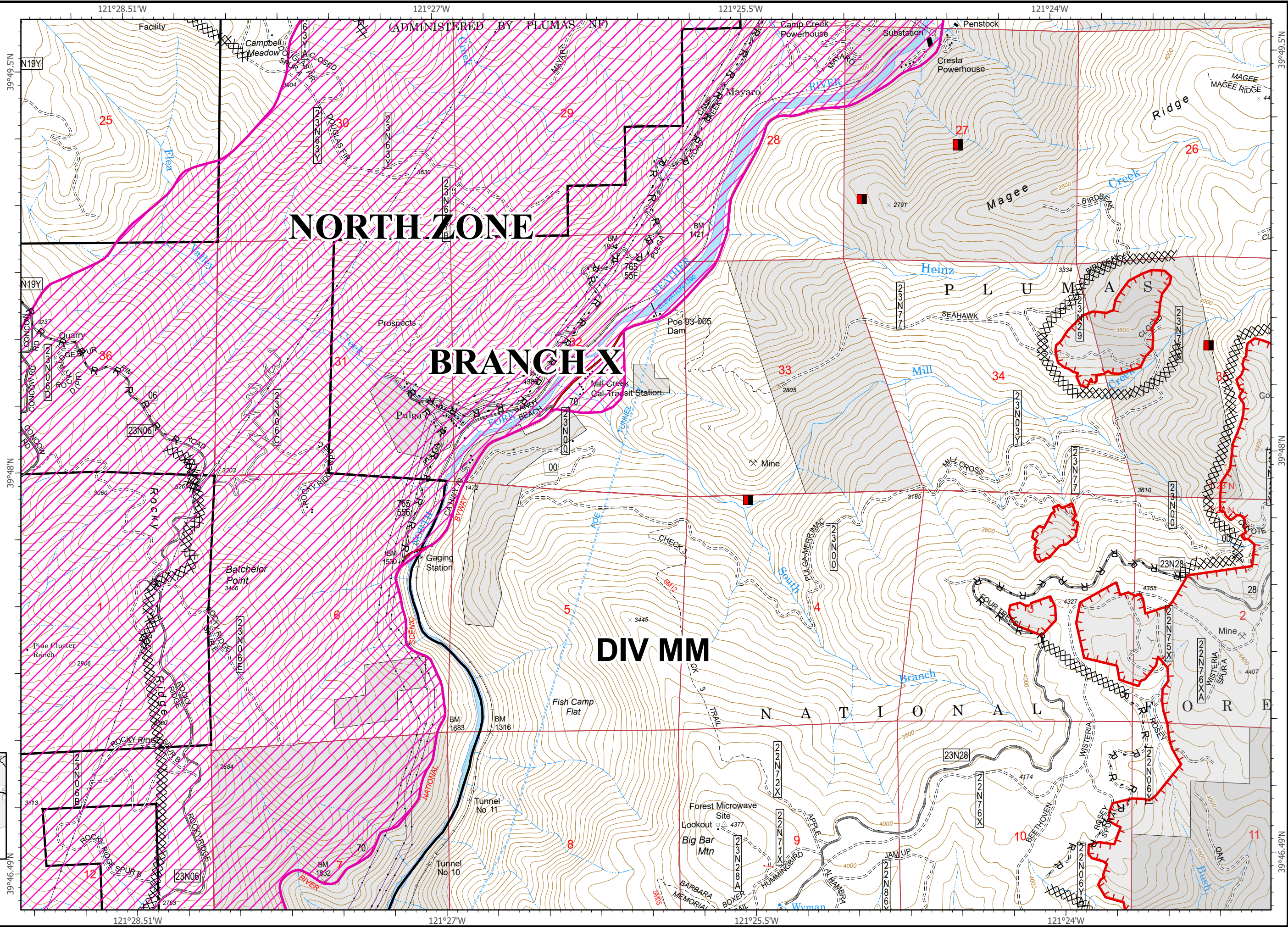
-  Dip Site
-  Drop Point
-  Helispot
-  Cell Coverage
-  Zone Break
-  Contained Line
-  Completed Dozer Line
-  Completed Hand Line
-  Road as Completed Line
-  Building Footprint
-  Mandatory Exclusion Area
-  Mine
-  Pump
-  Water Tank
-  Mandatory Exclusion Area



IAP Map Pack

North Complex
CA-PNF-001308
September 17, 2020
North Zone
Index Page: G4

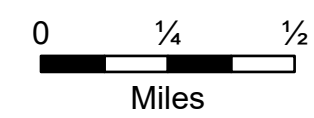
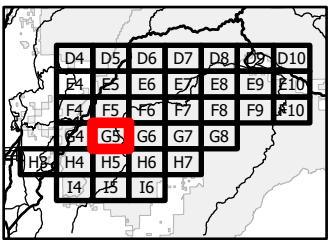
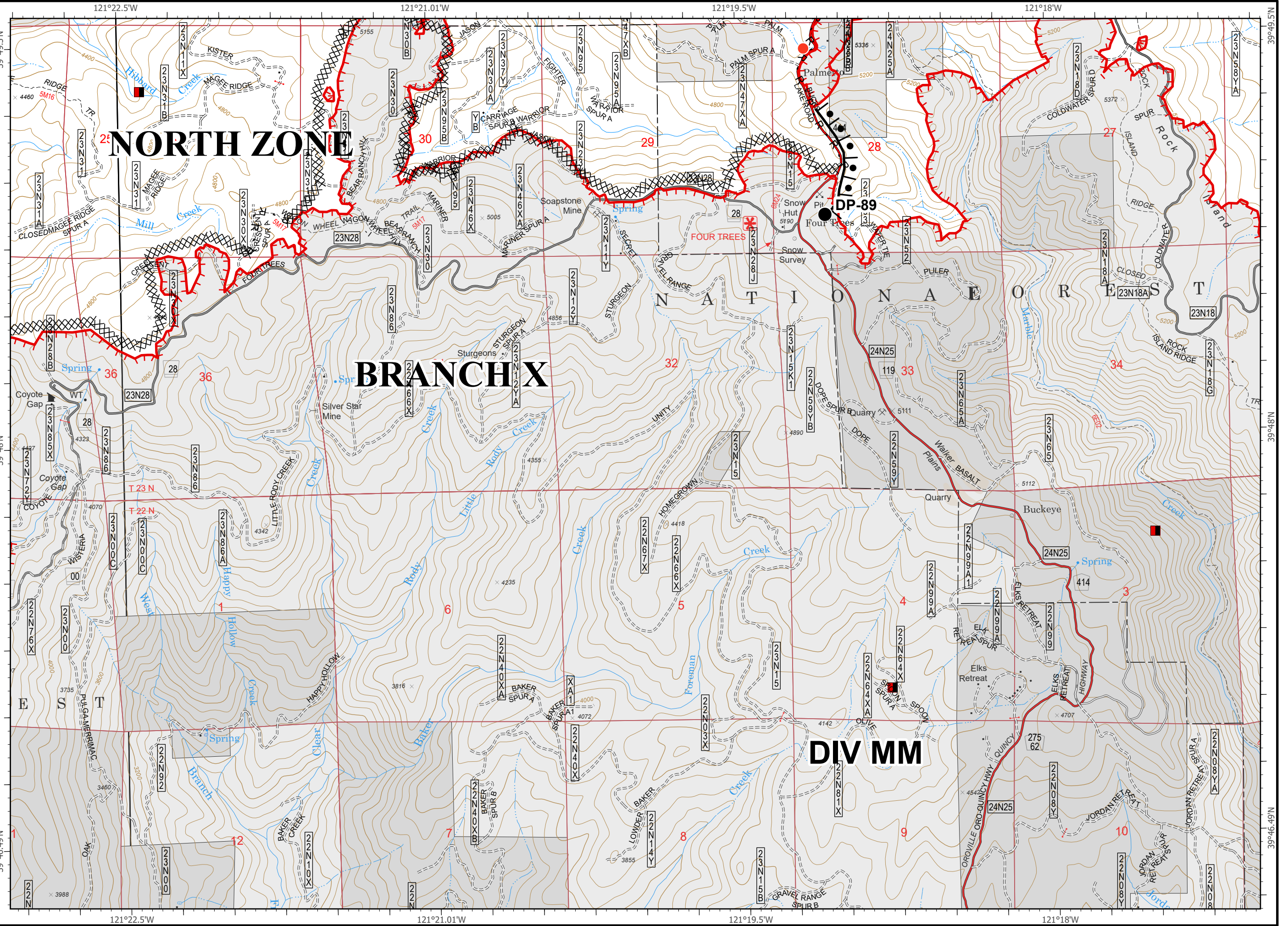
- Uncontrolled Fire Edge
- Completed Dozer Line
- Road as Completed Line
- Mandatory Exclusion Area
- DIV MM Avoidance Area



IAP Map Pack

North Complex
CA-PNF-001308
September 17, 2020
North Zone
Index Page: G5

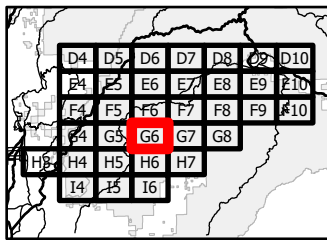
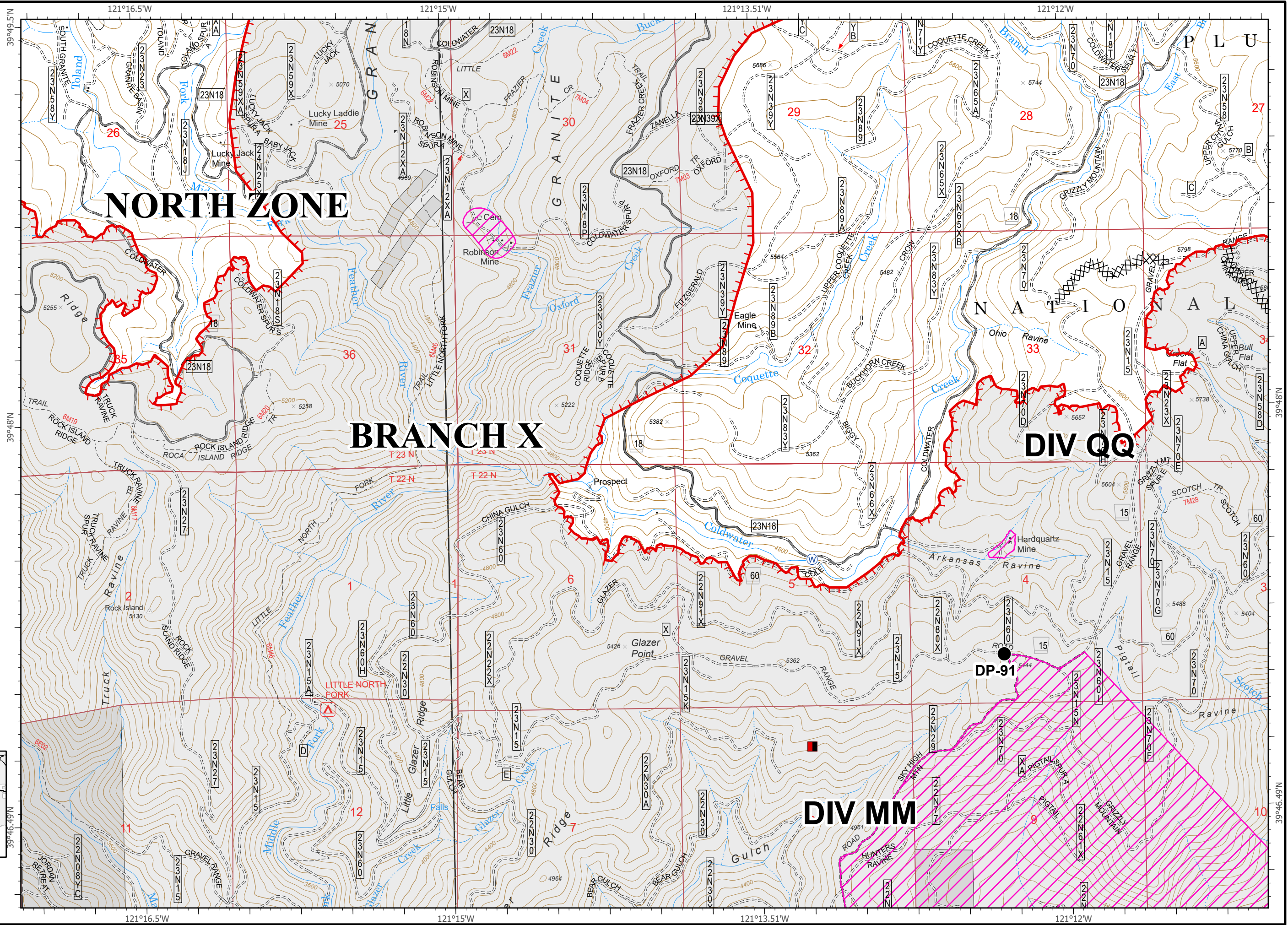
- Drop Point
- Hot Spot
- └─ Uncontrolled Fire Edge
- ⊗⊗ Completed Dozer Line
- R Road as Completed Line
- └─ Completed Burnout
- Mandatory Exclusion Area



IAP Map Pack

North Complex
CA-PNF-001308
September 17, 2020
North Zone
Index Page: G6

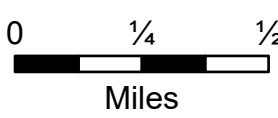
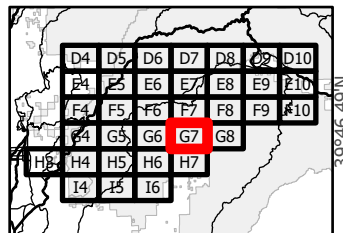
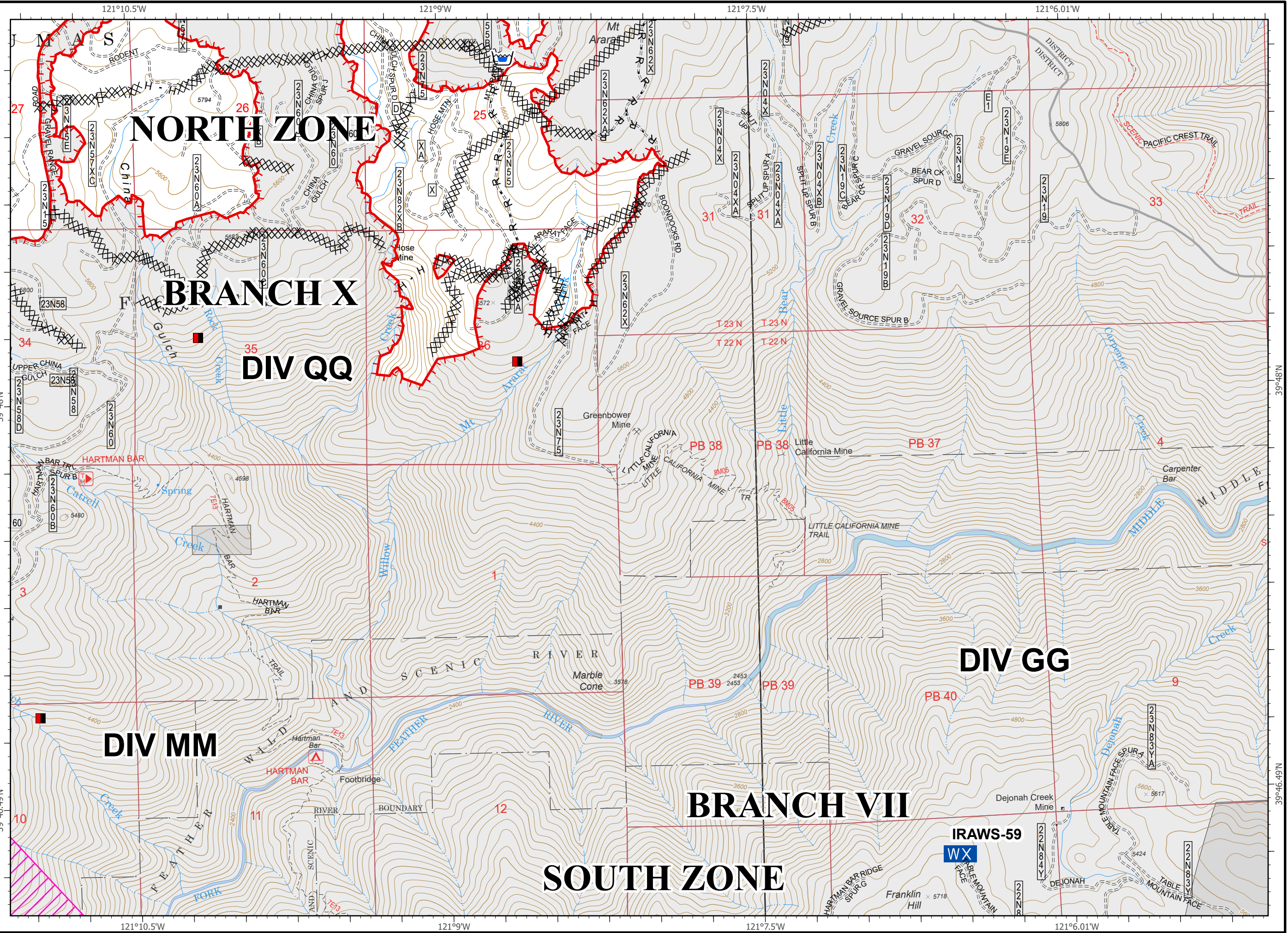
- Drop Point
- ⊕ Water Source
- Uncontrolled Fire Edge
- ⊗⊗ Completed Dozer Line
- Mandatory Exclusion Area
- ▨ Mandatory Exclusion Area



IAP Map Pack

North Complex
CA-PNF-001308
September 17, 2020
North Zone
Index Page: G7

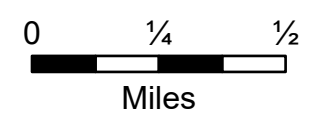
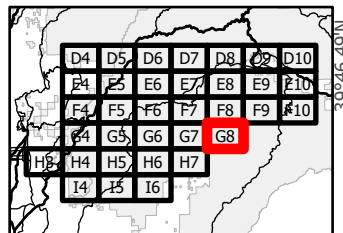
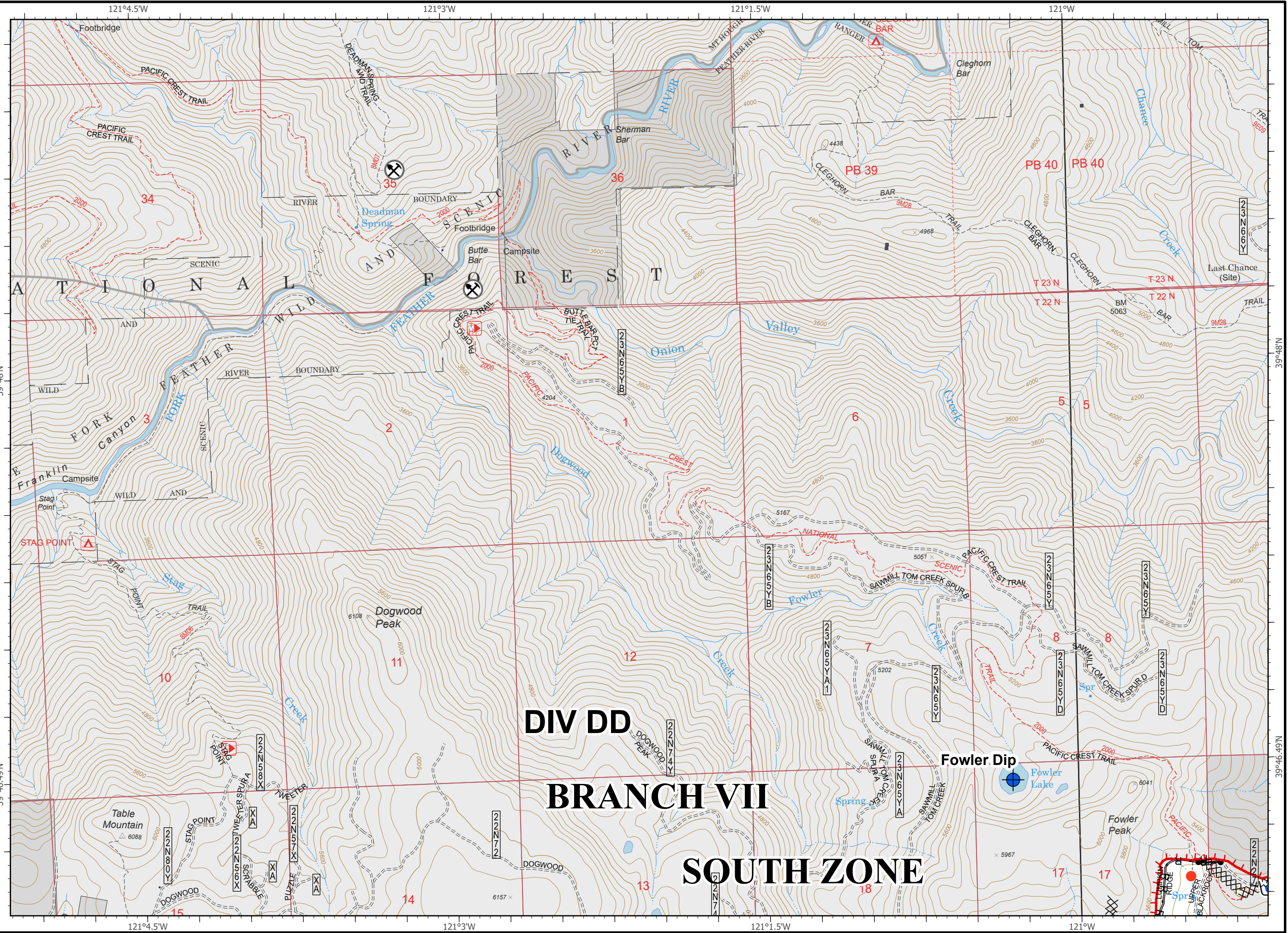
- Mobile Weather Unit
- Uncontrolled Fire Edge
- Completed Dozer Line
- Completed Hand Line
- Road as Completed Line
- Building Footprint
- Mandatory Exclusion Area
- Water Tank
- Mandatory Exclusion Area



IAP Map Pack

North Complex
CA-PNF-001308
September 17, 2020
North Zone
Index Page: G8

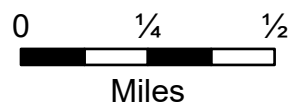
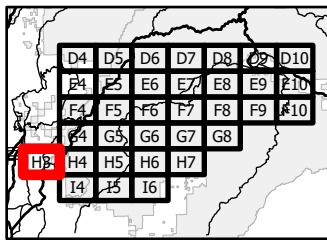
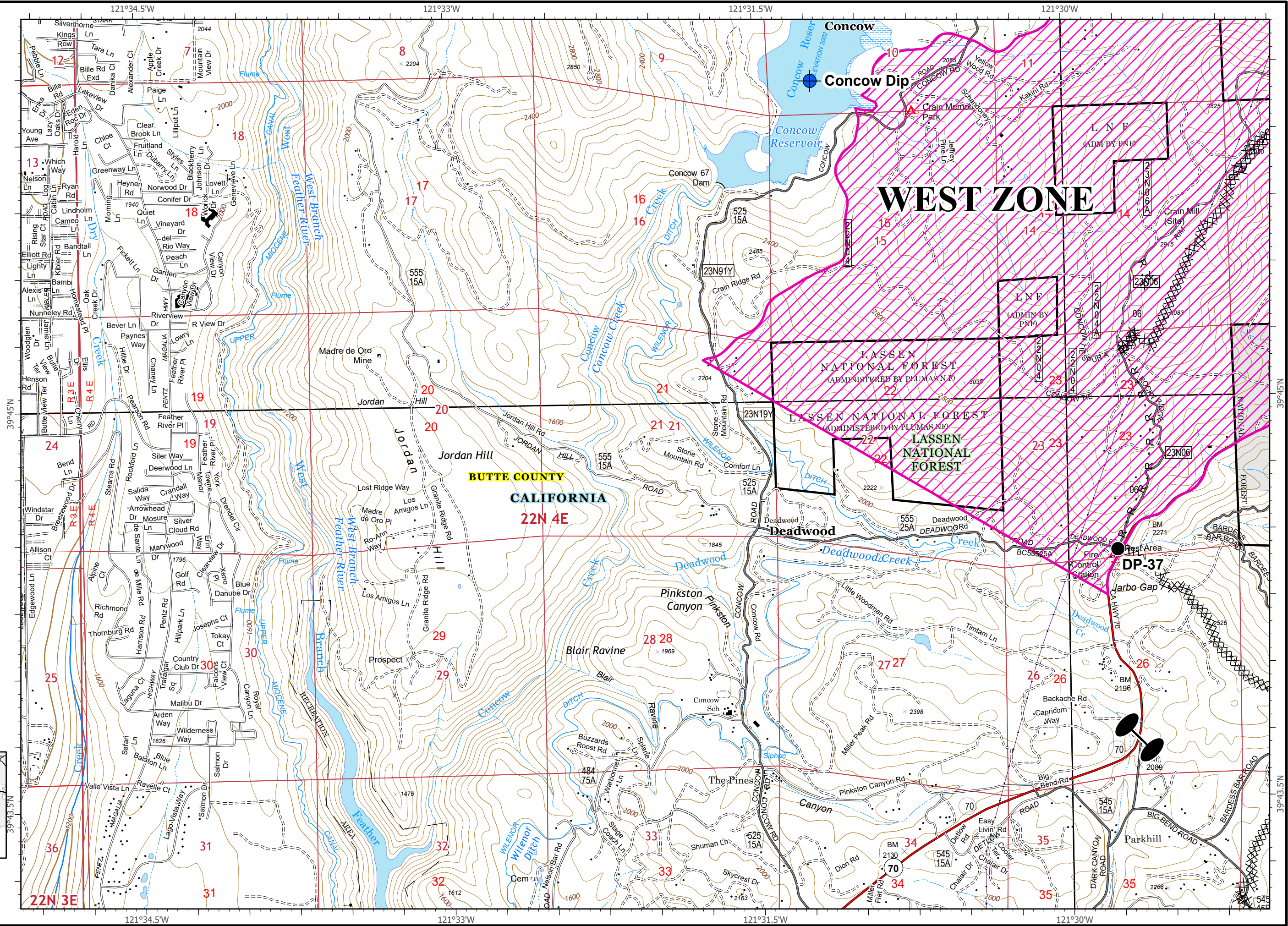
- Dip Site
- Hot Spot
- Uncontrolled Fire Edge
- Completed Dozer Line
- Road as Completed Line
- Building Footprint
- Mine
- Water Tank
- SPI Gate



IAP Map Pack





North Complex
CA-PNF-001308
September 17, 2020
North Zone
Index Page: H3

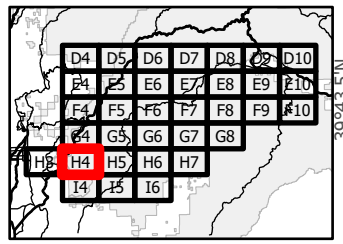
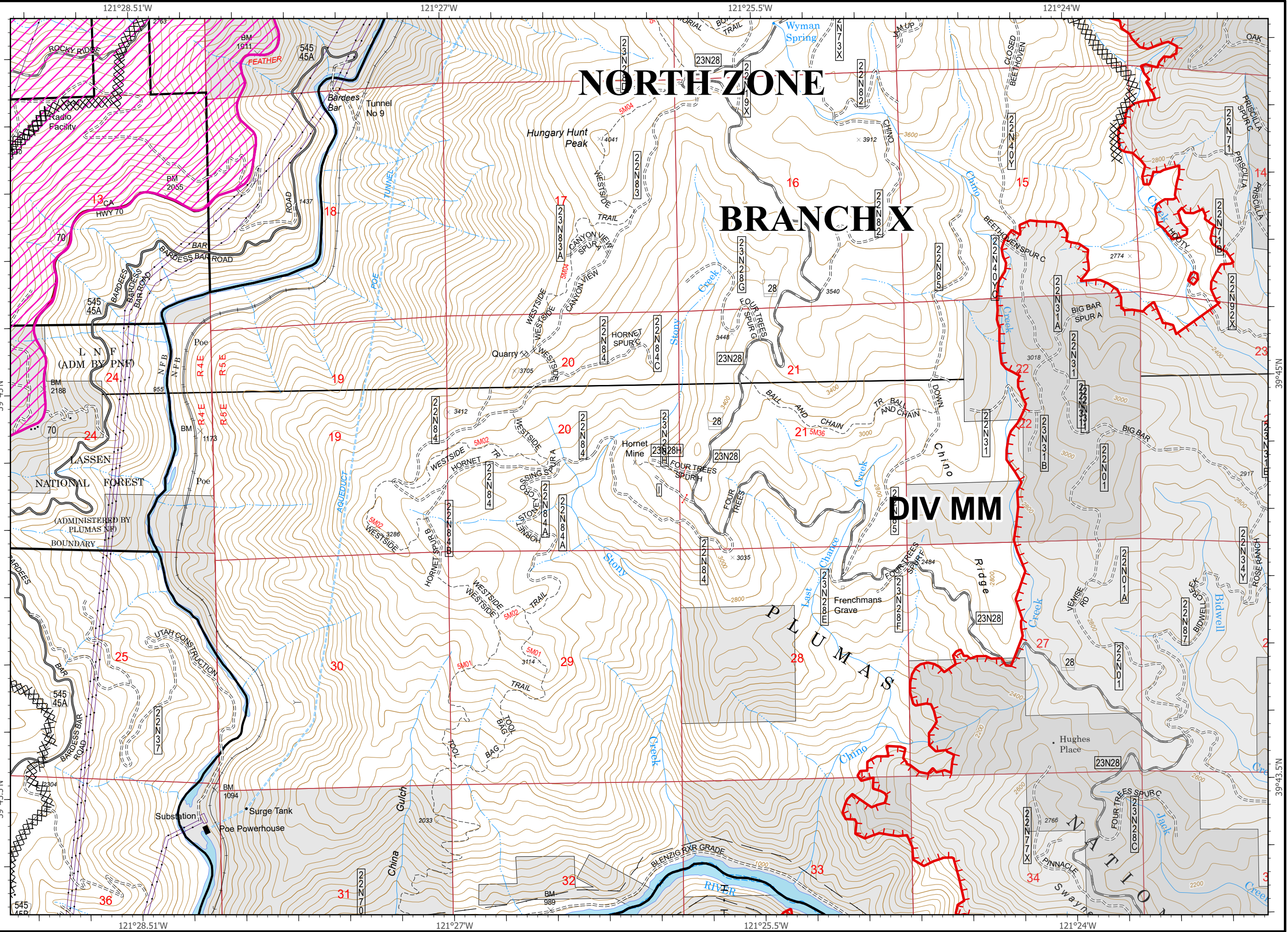
- Dip Site
- Drop Point
- Zone Break
- Completed Dozer Line
- Road as Completed Line
- DIV MM Avoidance Area



IAP Map Pack



North Complex
CA-PNF-001308
September 17, 2020
North Zone
Index Page: H4

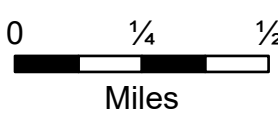
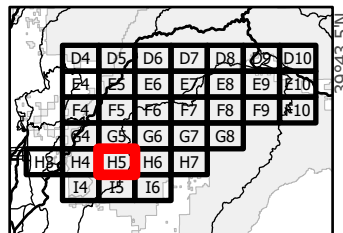
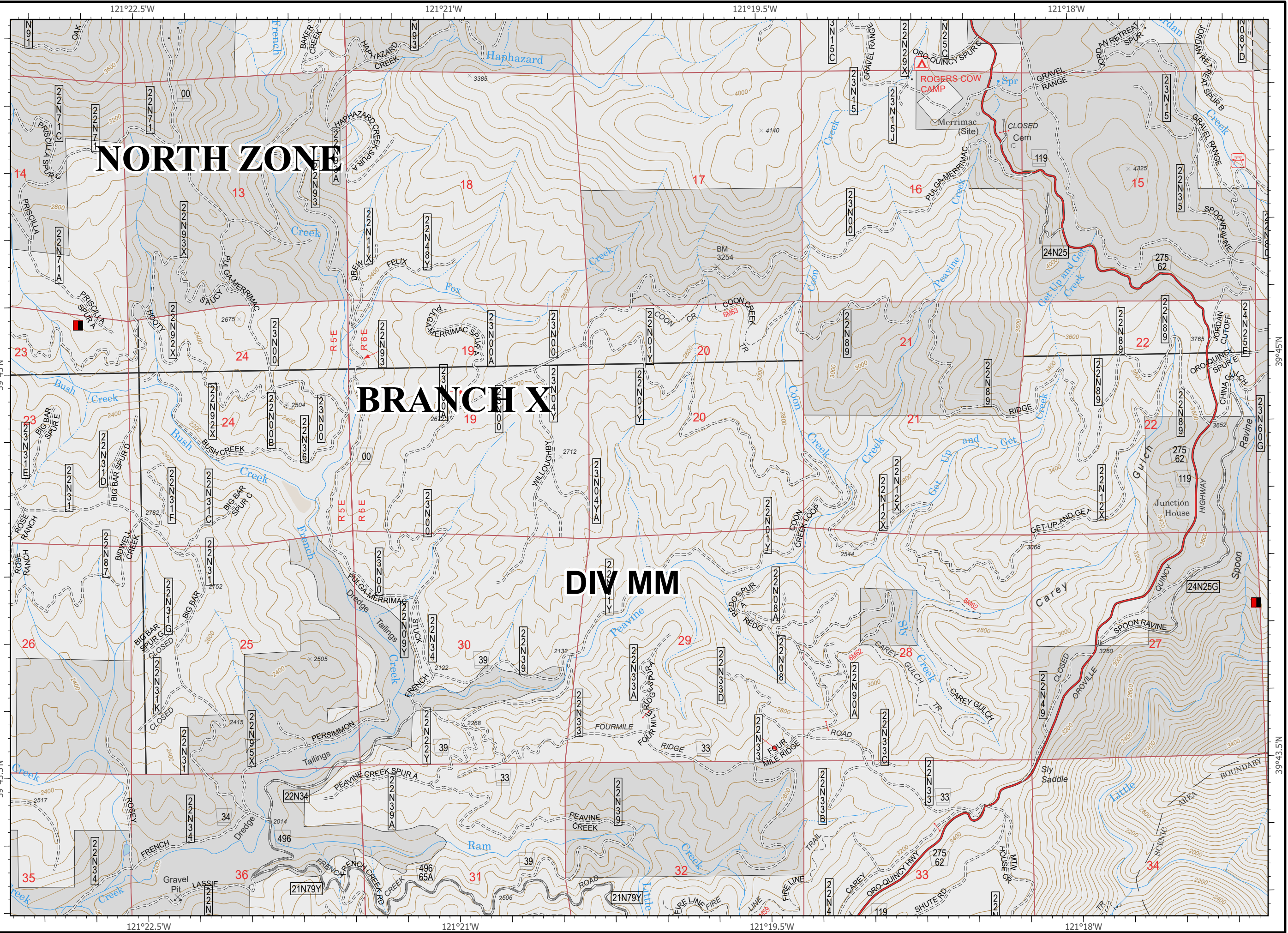
-  Uncontrolled Fire Edge
-  Completed Dozer Line
-  Completed Hand Line
-  DIV MM Avoidance Area



IAP Map Pack



North Complex
CA-PNF-001308
September 17, 2020
North Zone
Index Page: H5

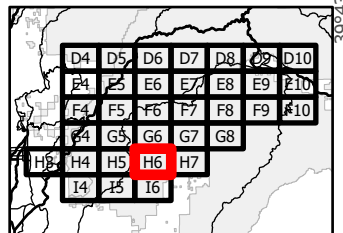
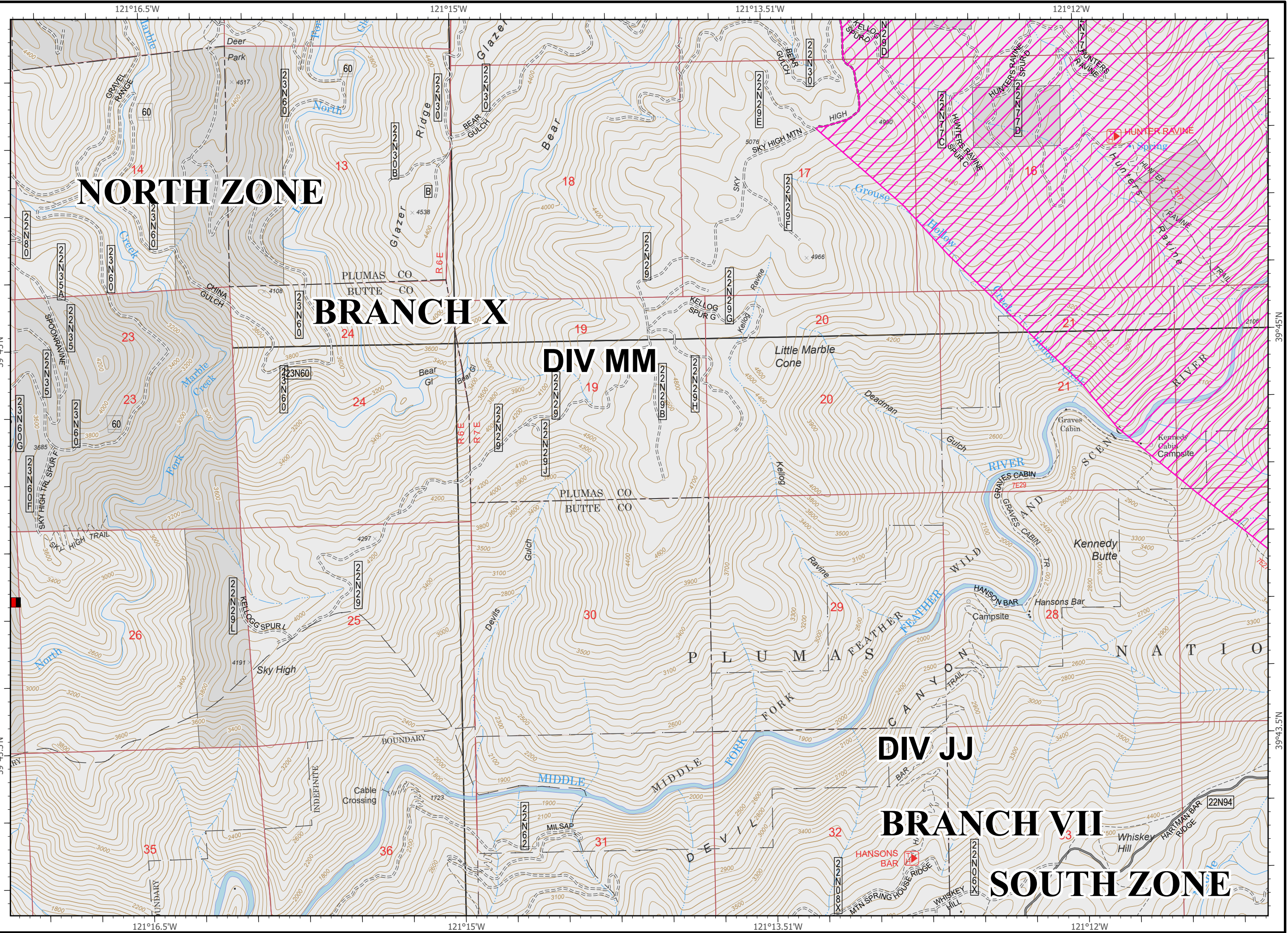
-  Uncontrolled Fire Edge
-  Mandatory Exclusion Area



IAP Map Pack





North Complex
CA-PNF-001308
September 17, 2020
North Zone
Index Page: H6

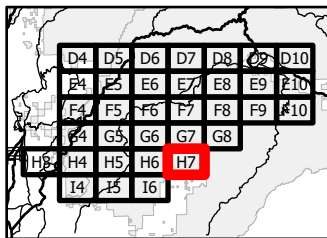
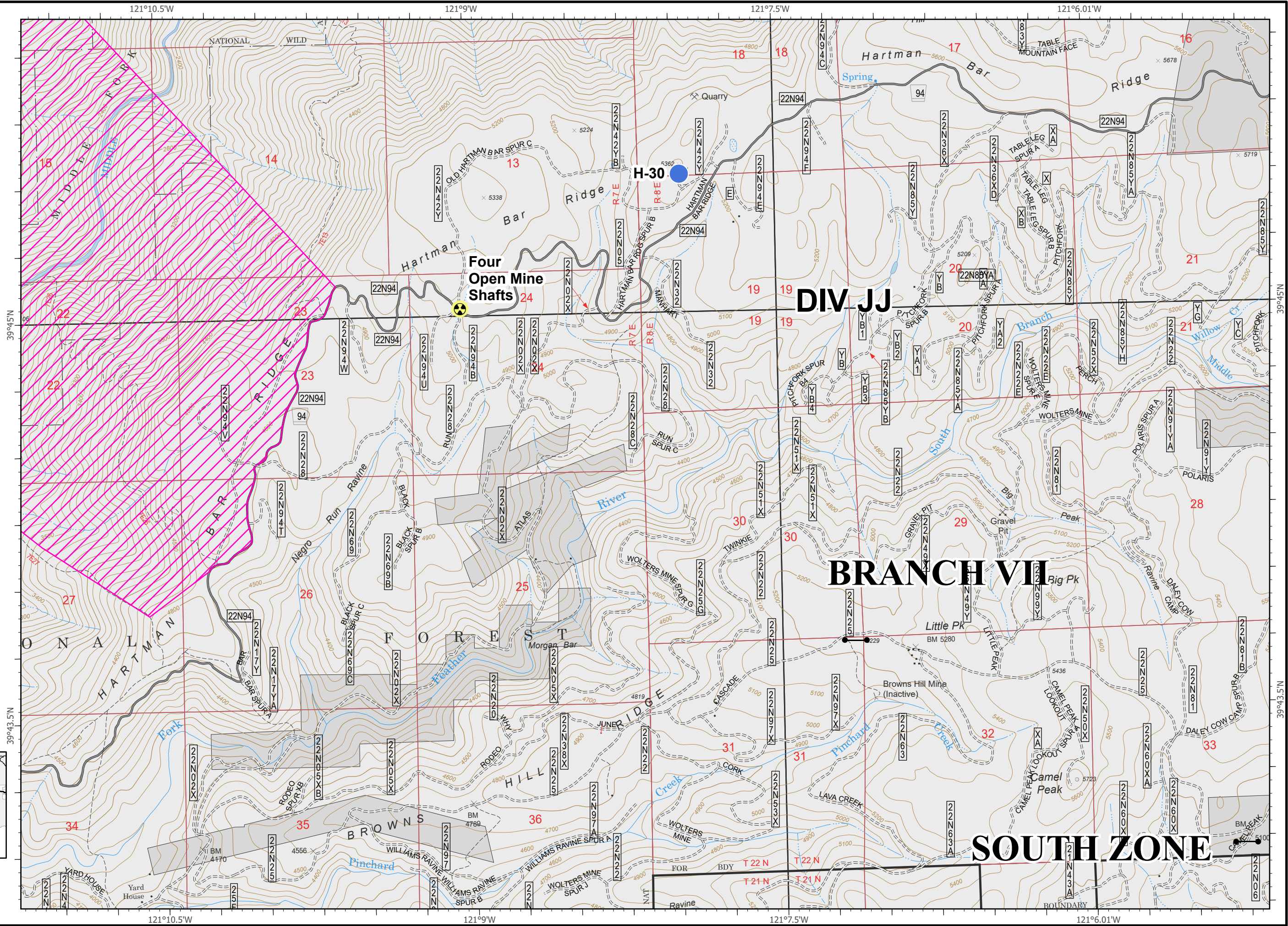
-  Mandatory Exclusion Area
-  Mandatory Exclusion Area



IAP Map Pack











North Complex
CA-PNF-001308
September 17, 2020
North Zone
Index Page: H7

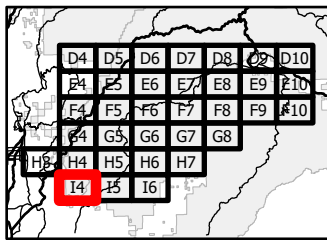
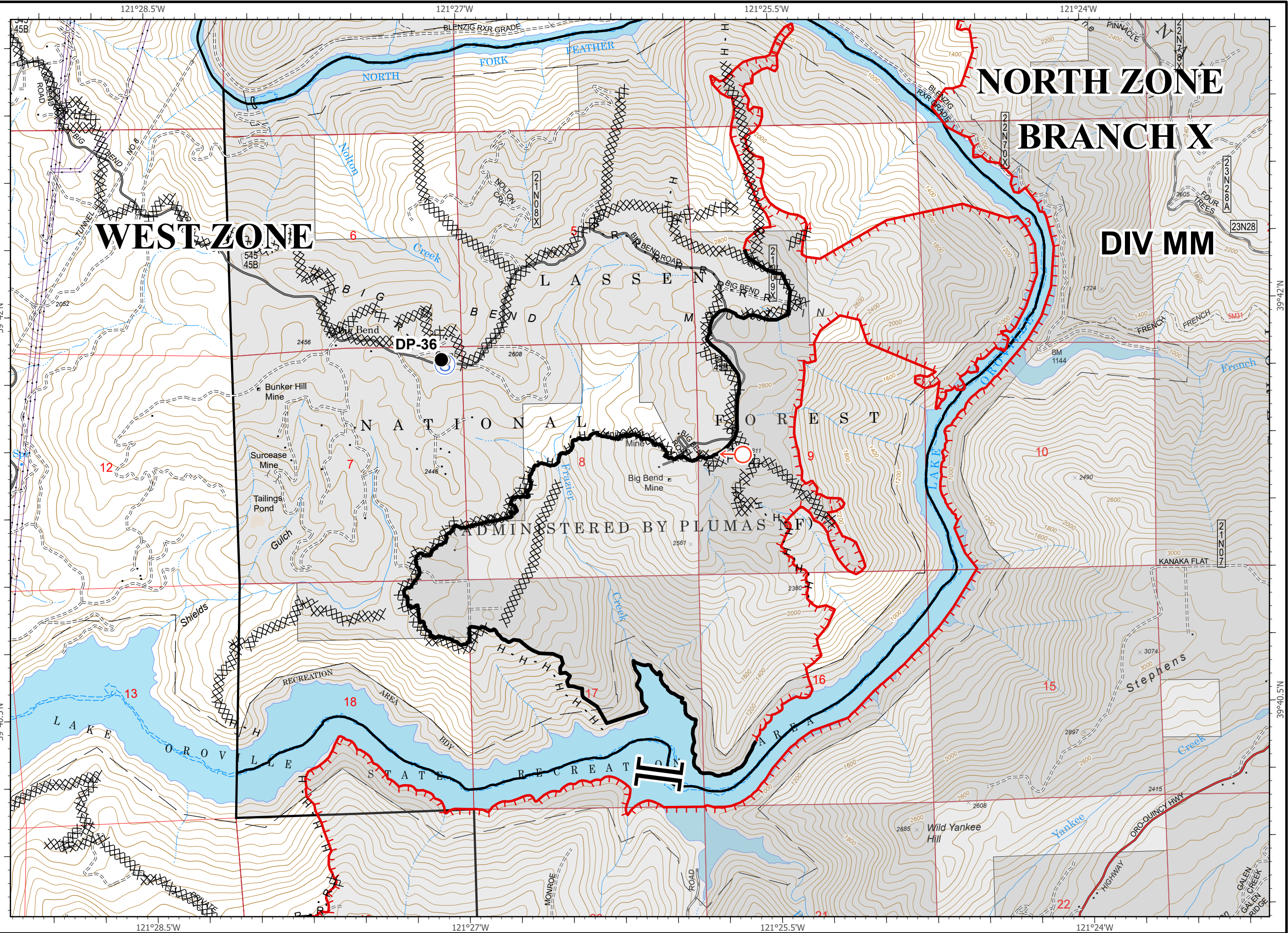
-  Hazard
-  Helispot
-  SPI Gate
-  Mandatory Exclusion Area



IAP Map Pack

North Complex
 CA-PNF-001308
 September 17, 2020
 North Zone
 Index Page: 14

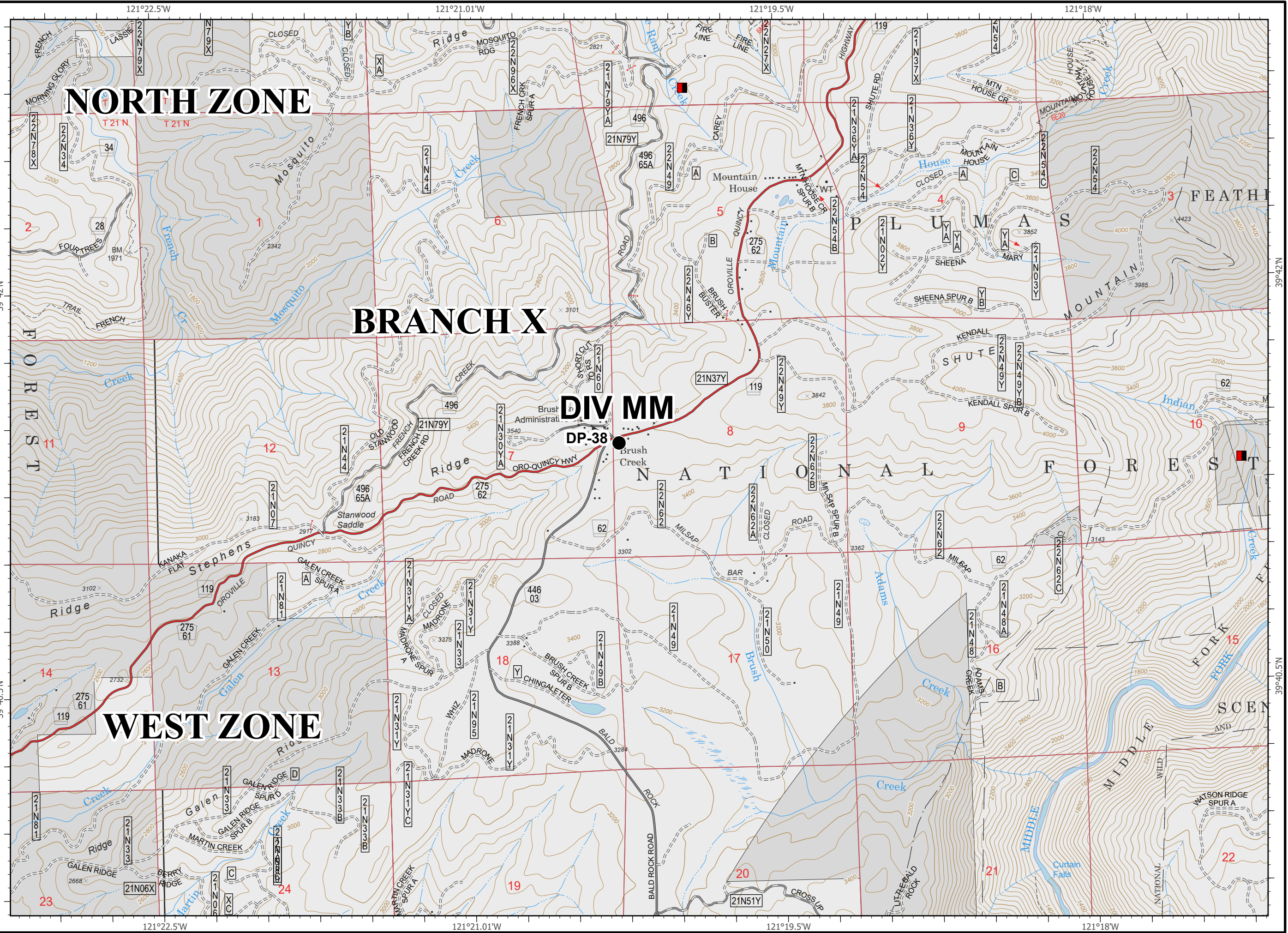
-  Drop Point
-  Cell Coverage
-  Spot Fire
-  Staging Area
-  Branch Break
-  Uncontrolled Fire Edge
-  Contained Line
-  Completed Dozer Line
-  Completed Hand Line
-  Road as Completed Line



IAP Map Pack

North Complex
CA-PNF-001308
September 17, 2020
North Zone
Index Page: 15

- Drop Point
- Mandatory Exclusion Area

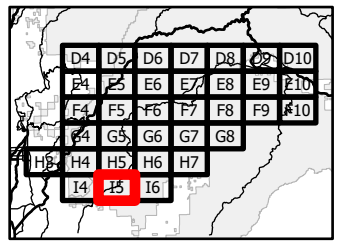


NORTH ZONE

BRANCH X

DIV MM

WEST ZONE



IAP Map Pack

North Complex
CA-PNF-001308
September 17, 2020
North Zone
Index Page: 16

● Drop Point

NORTH ZONE BRANCH X DIV MM

FALLS DIV JJ

SOUTH ZONE

BRANCH VII

WEST ZONE

