

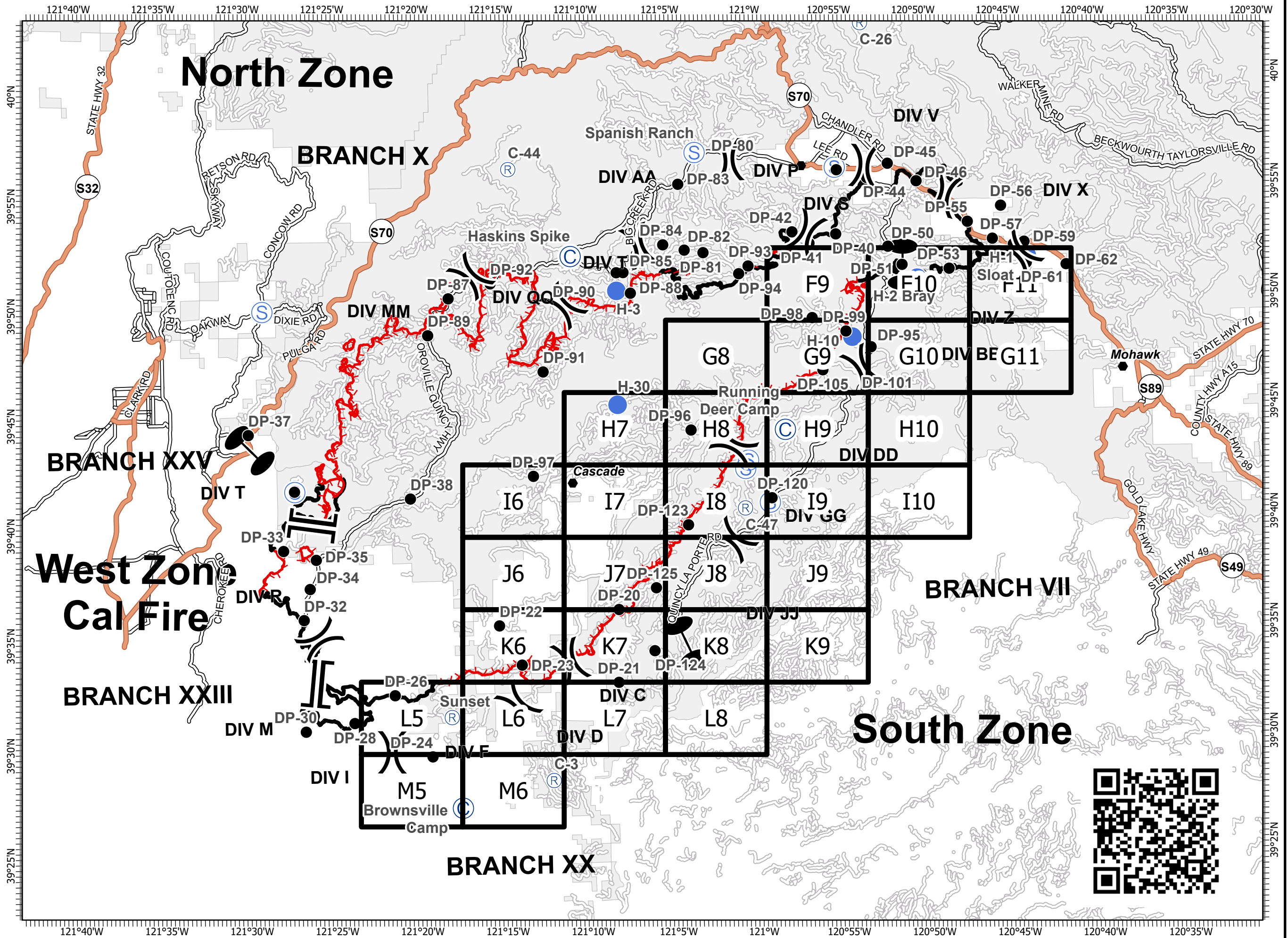
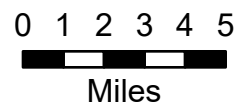
IAP Map Pack

South Zone Index

North Complex
CA-PNF-001308
September 18, 2020



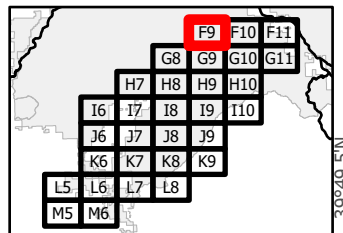
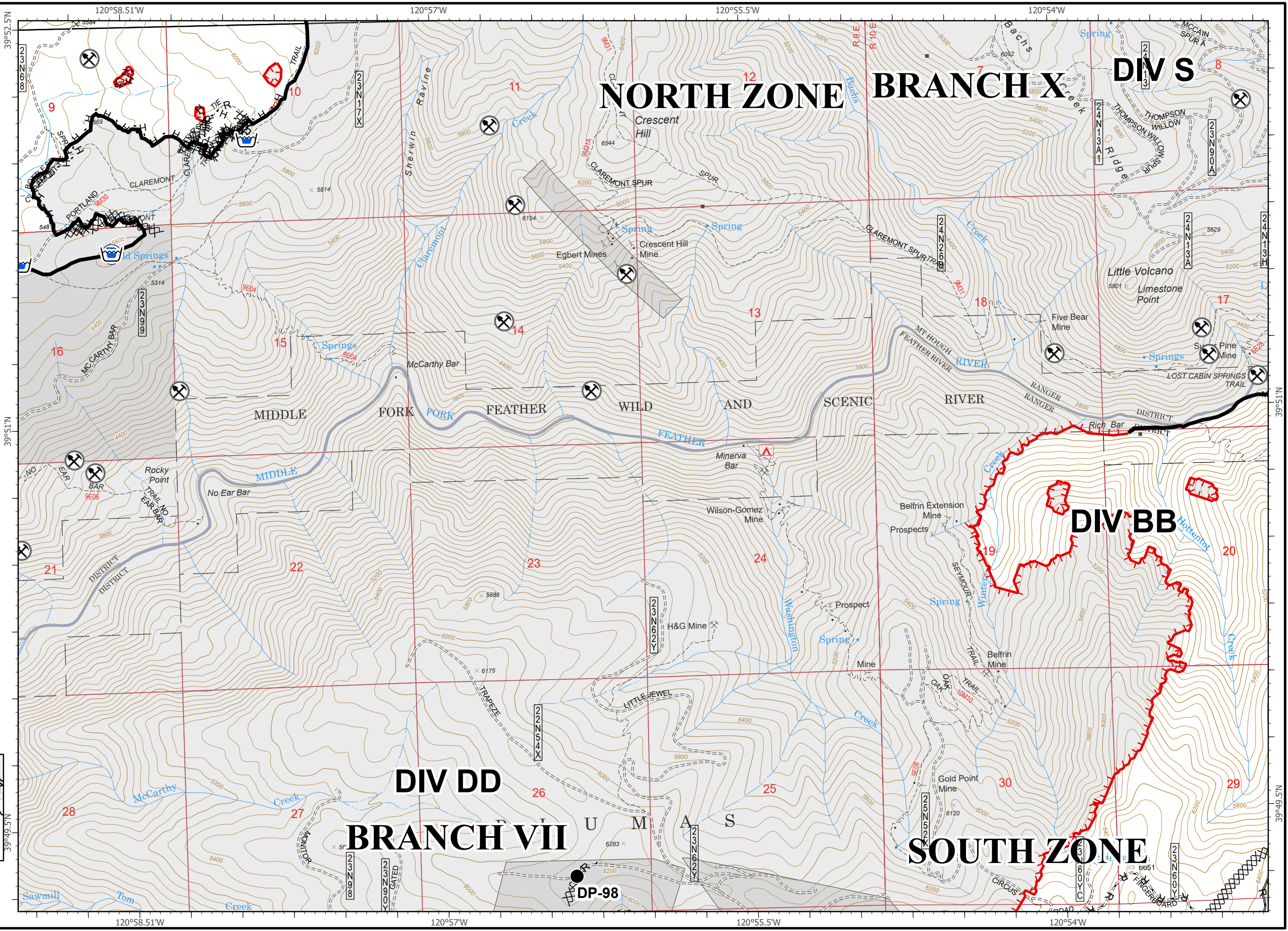
- Ⓒ Camp
- Drop Point
- Helispot
- Ⓔ Repeater
- Ⓔ Staging Area
-) Division Break
- || Branch Break
- Zone Break
- Uncontrolled Fire Edge
- Contained Line



IAP Map Pack

North Complex
CA-PNF-001308
September 18, 2020
South Zone
Index Page: F9

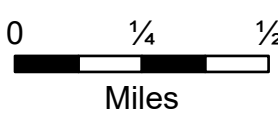
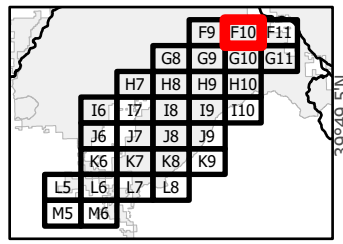
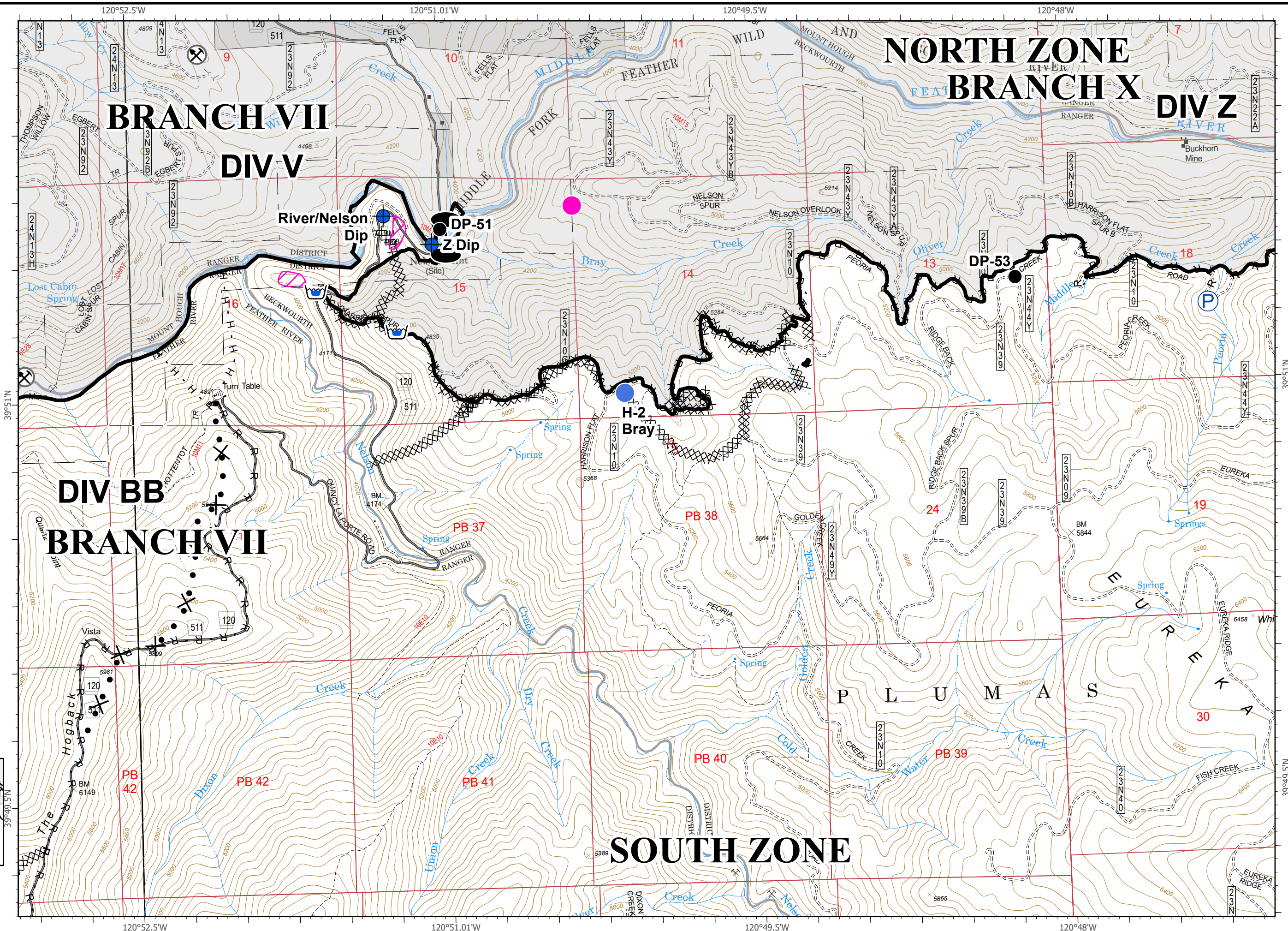
- Drop Point
- ▬ Uncontrolled Fire Edge
- ▬ Contained Line
- XX XX Completed Dozer Line
- H · Completed Hand Line
- R Road as Completed Line
- Building Footprint
- ⊗ Mine
- Ⓟ Pump
- 🏊 Water Tank



IAP Map Pack
















North Complex
CA-PNF-001308
September 18, 2020
South Zone
Index Page: F10

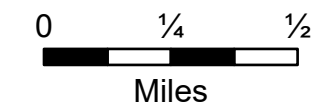
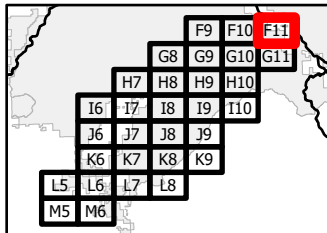
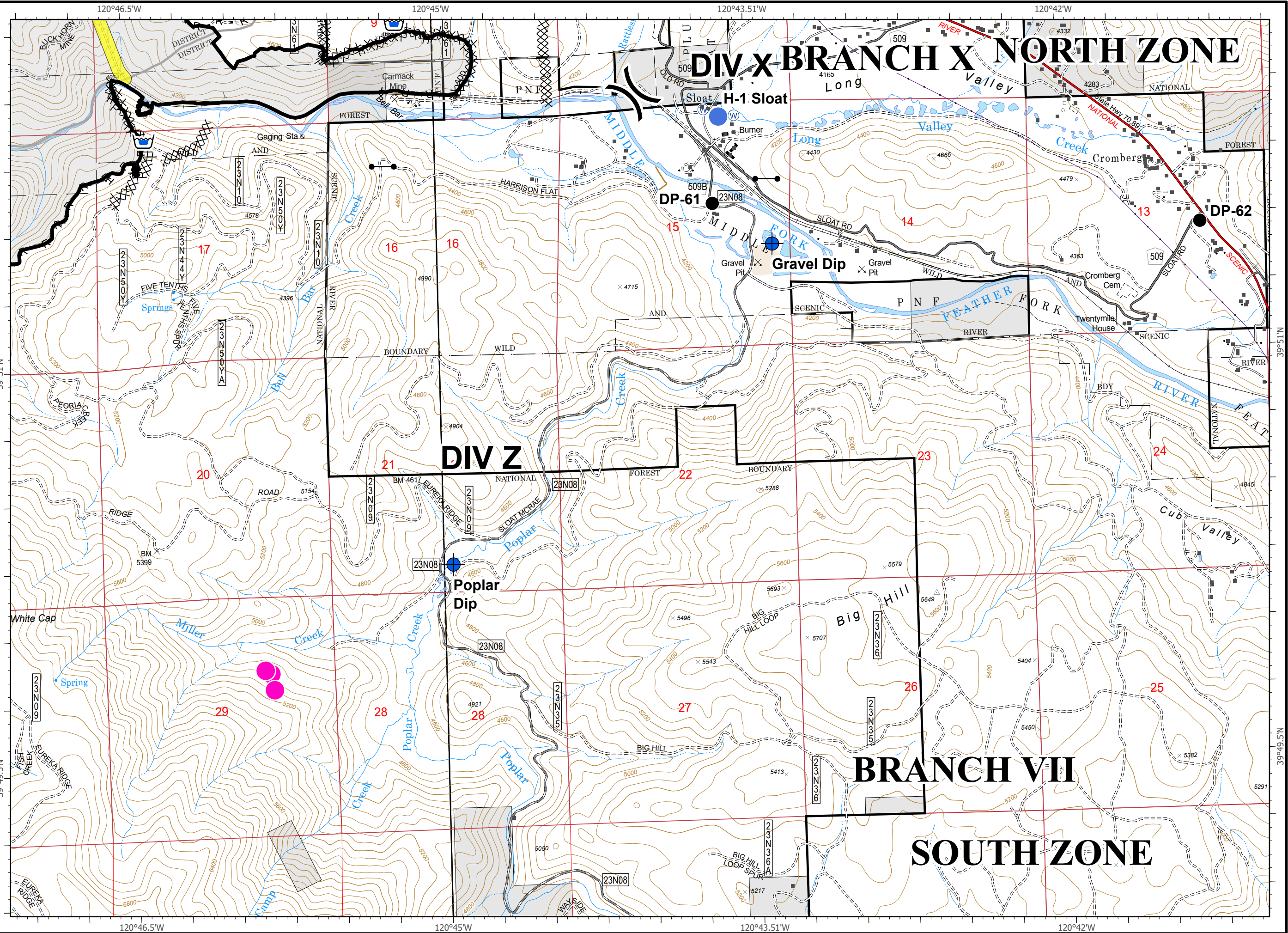
- Dip Site
- Drop Point
- Helispot
- Cell Coverage
- Zone Break
- Contained Line
- Completed Dozer Line
- Completed Hand Line
- Road as Completed Line
- Proposed Dozer Line
- Building Footprint
- Mine
- Pump
- Water Tank
- MANDATORY EXCLUSION AREA
- MANDATORY EXCLUSION AREA



IAP Map Pack

North Complex
 CA-PNF-001308
 September 18, 2020
 South Zone
 Index Page: F11

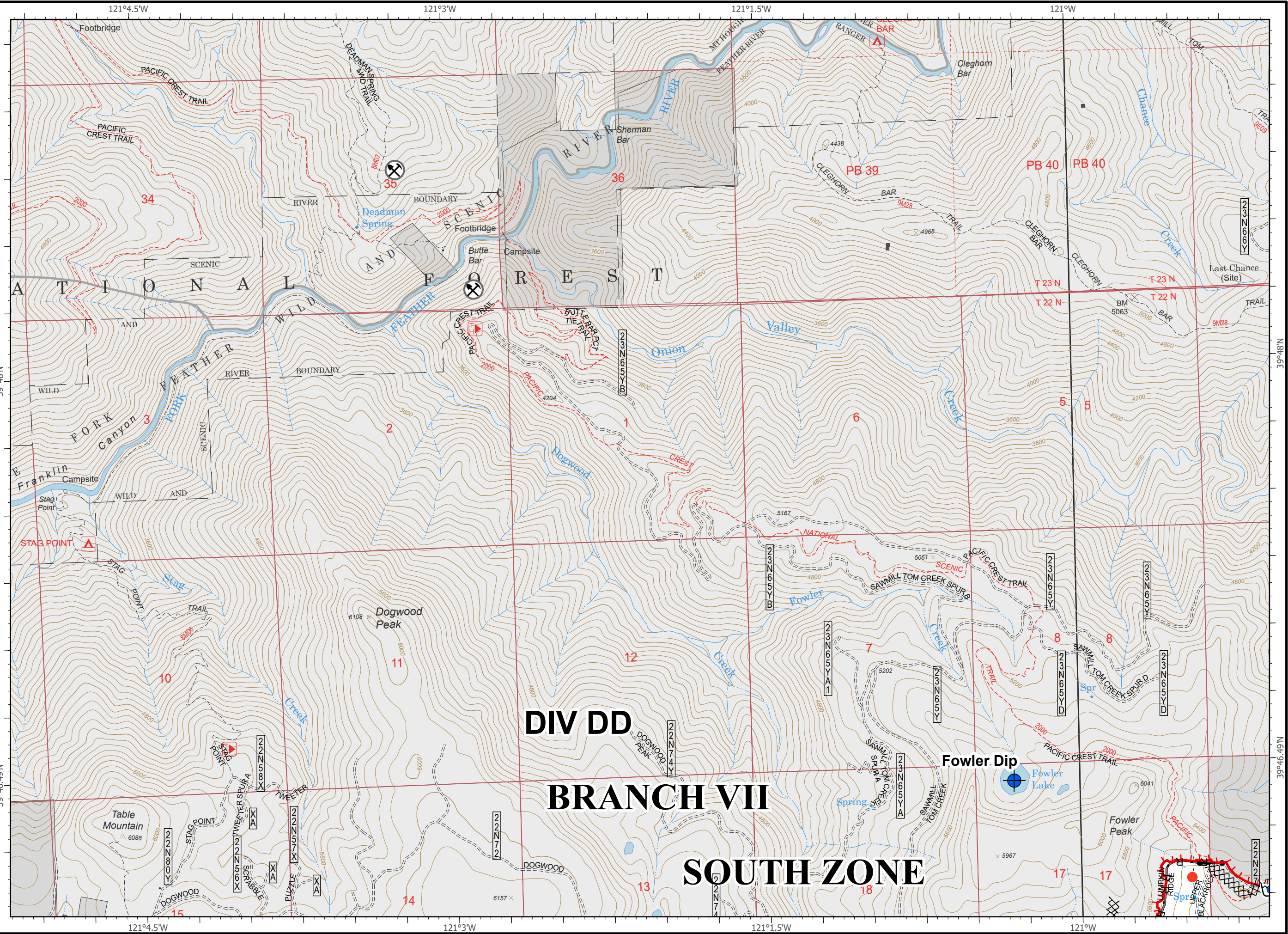
-  Dip Site
-  Drop Point
-  Helispot
-  Water Source
-  Division Break
-  Contained Line
-  Completed Dozer Line
-  Completed Hand Line
-  Road as Completed Line
-  Building Footprint
-  Water Tank
-  SPI Gate
-  Union Pacific Special Protection
-  Hazmat
-  MANDATORY EXCLUSION AREA



IAP Map Pack

North Complex
CA-PNF-001308
September 18, 2020
South Zone
Index Page: G8

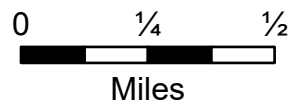
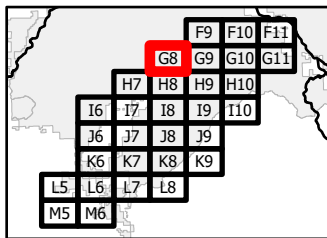
- Dip Site
- Hot Spot
- Uncontrolled Fire Edge
- Completed Dozer Line
- Road as Completed Line
- Building Footprint
- Mine
- Water Tank
- SPI Gate



DIV DD

BRANCH VII

SOUTH ZONE

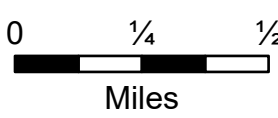
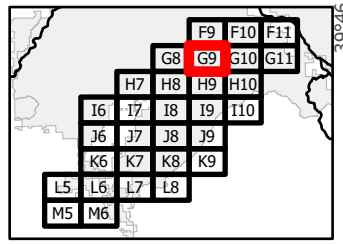
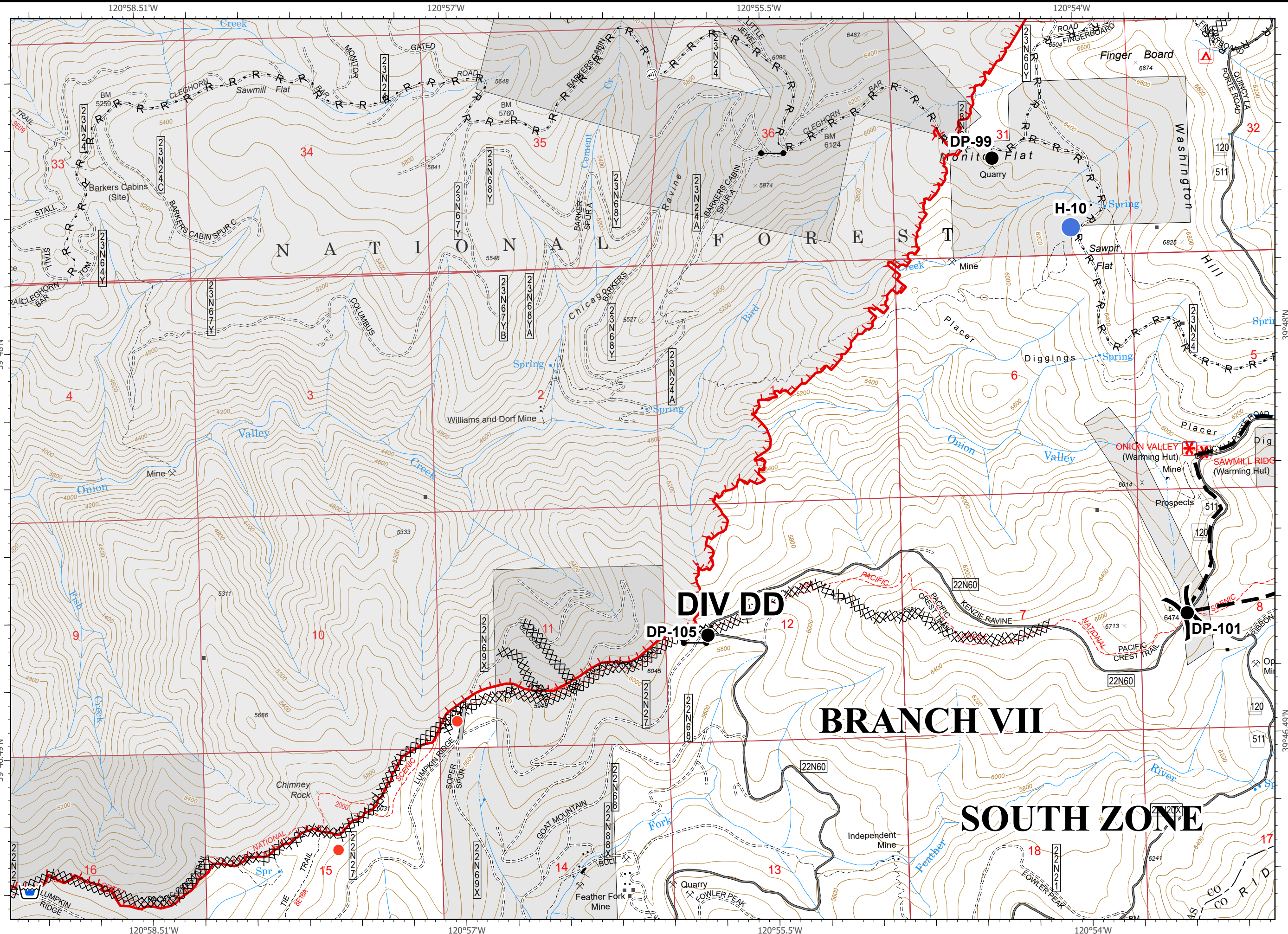


IAP Map Pack

North Complex
CA-PNF-001308
September 18, 2020
South Zone

Index Page: G9

- Drop Point
- Helispot
- Hot Spot
- ☎ Cell Coverage
-) Division Break
- Uncontrolled Fire Edge
- XX Completed Dozer Line
- R Road as Completed Line
- Access or Improved Road
- Planned Fire Line
- Building Footprint
- 🏊 Water Tank
- SPI Gate

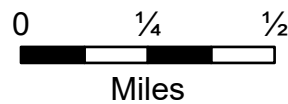
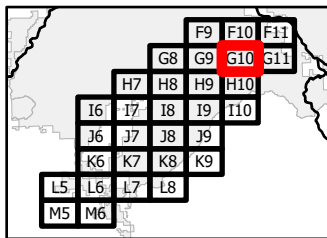
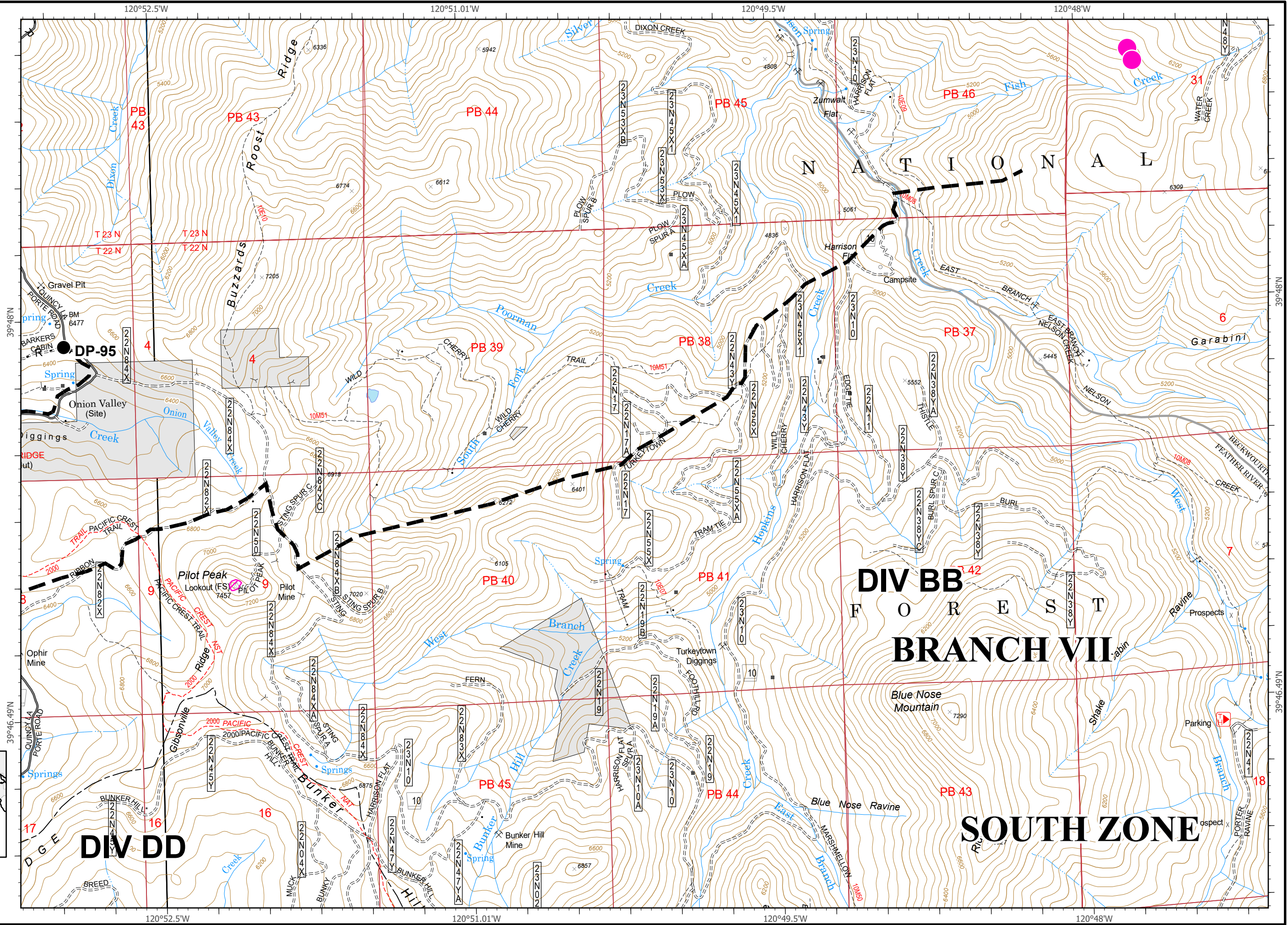


BRANCH VII
SOUTH ZONE

IAP Map Pack

North Complex
CA-PNF-001308
September 18, 2020
South Zone
Index Page: G10

- Drop Point
- R Road as Completed Line
- Planned Fire Line
- Building Footprint
- ▭ MANDATORY EXCLUSION AREA
- Hazmat
- MANDATORY EXCLUSION AREA

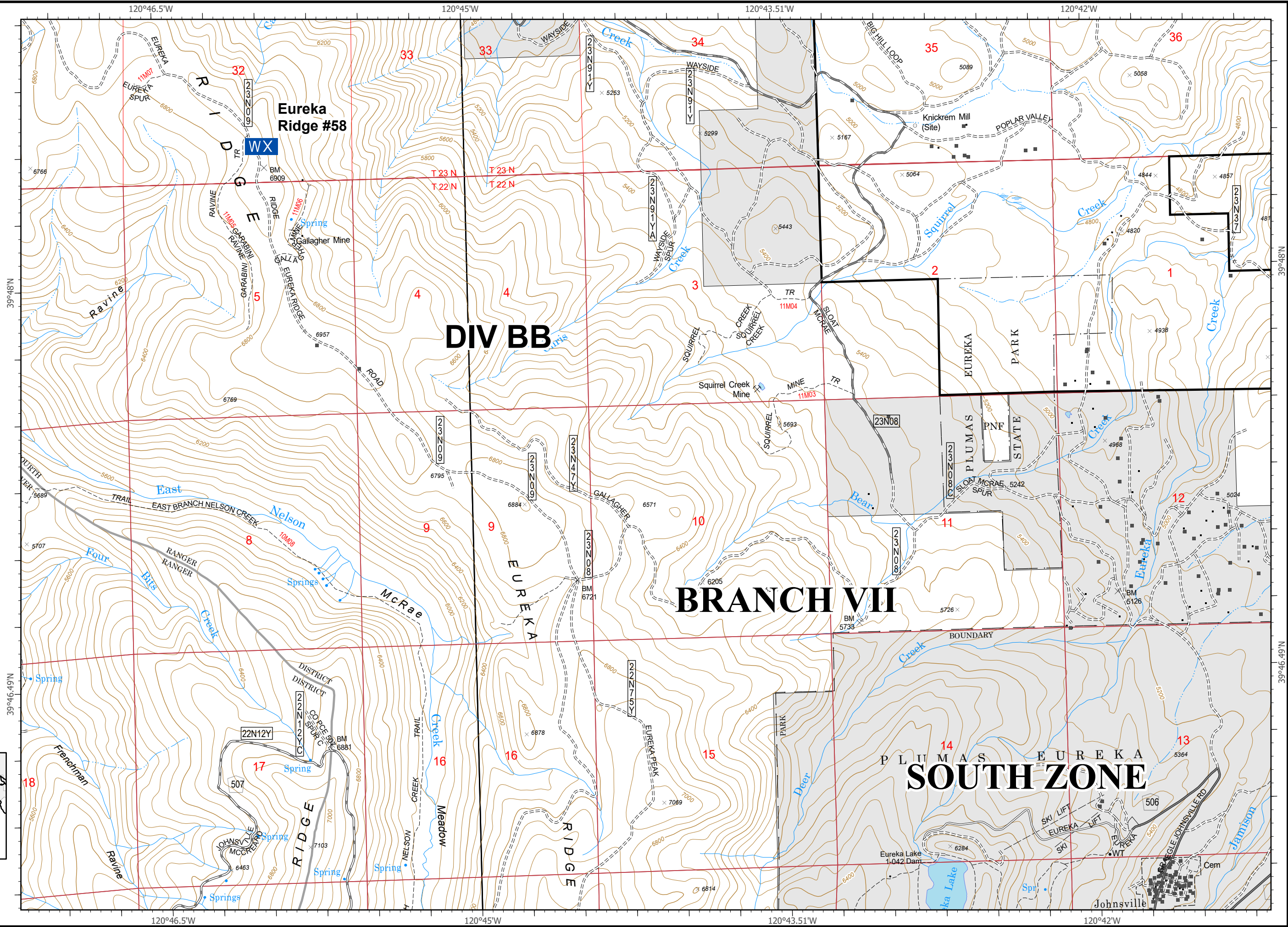


IAP Map Pack

North Complex
CA-PNF-001308
September 18, 2020
South Zone
Index Page: G11

WX Mobile Weather Unit

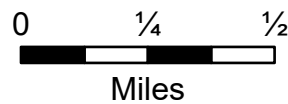
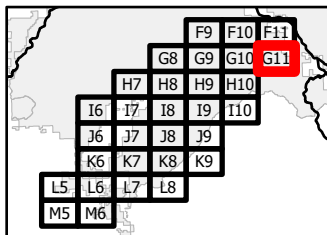
■ Building Footprint



DIV BB

BRANCH VII




SOUTH ZONE

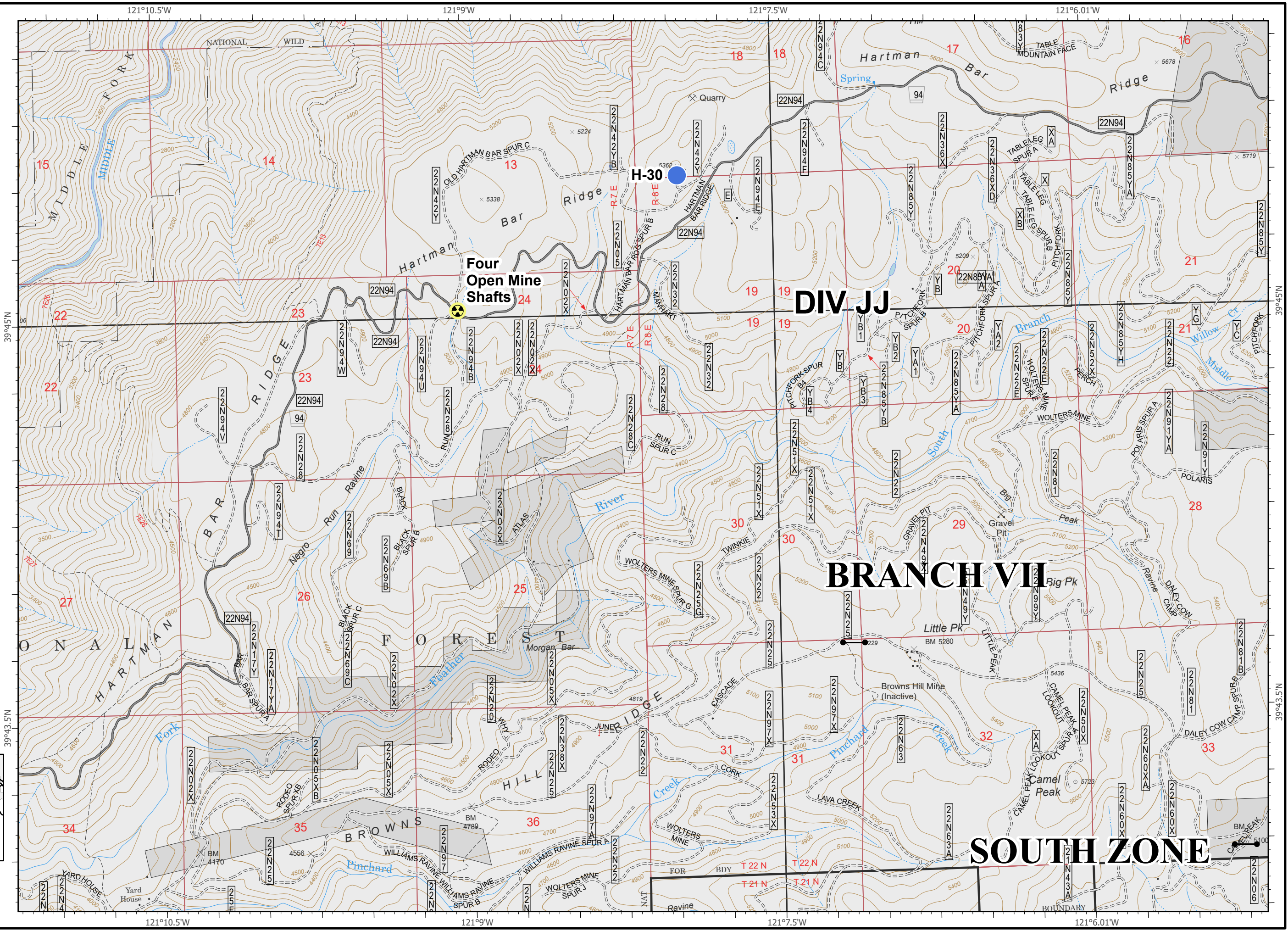


IAP Map Pack

North Complex
CA-PNF-001308
September 18, 2020
South Zone

Index Page: H7

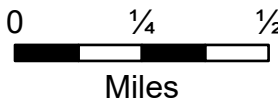
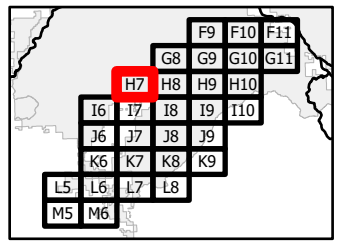
-  Hazard
-  Helispot
-  SPI Gate



DIV JJ

BRANCH VII

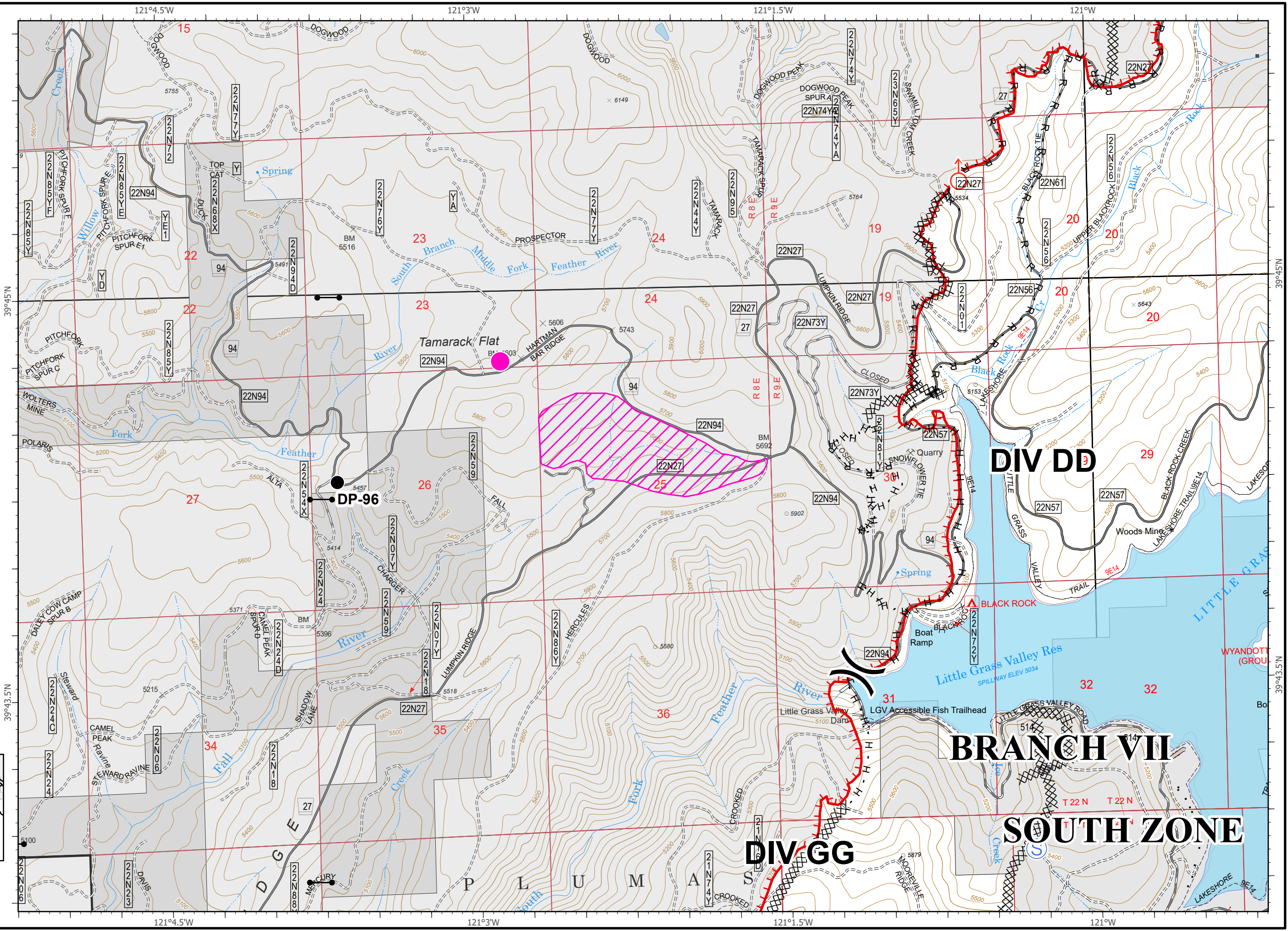
SOUTH ZONE



IAP Map Pack

North Complex
CA-PNF-001308
September 18, 2020
South Zone
Index Page: H8

- Drop Point
- Spot Fire
- Ⓢ Staging Area
- ⎓ Division Break
- Uncontrolled Fire Edge
- XX Completed Dozer Line
- H Completed Hand Line
- R Road as Completed Line
- Access or Improved Road
- Building Footprint
- SPI Gate
- ▨ MANDATORY EXCLUSION AREA
- ▨ MANDATORY EXCLUSION AREA
- MANDATORY EXCLUSION AREA

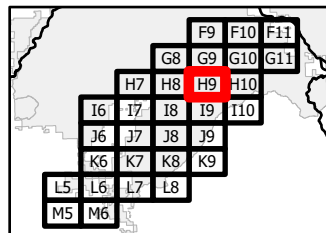
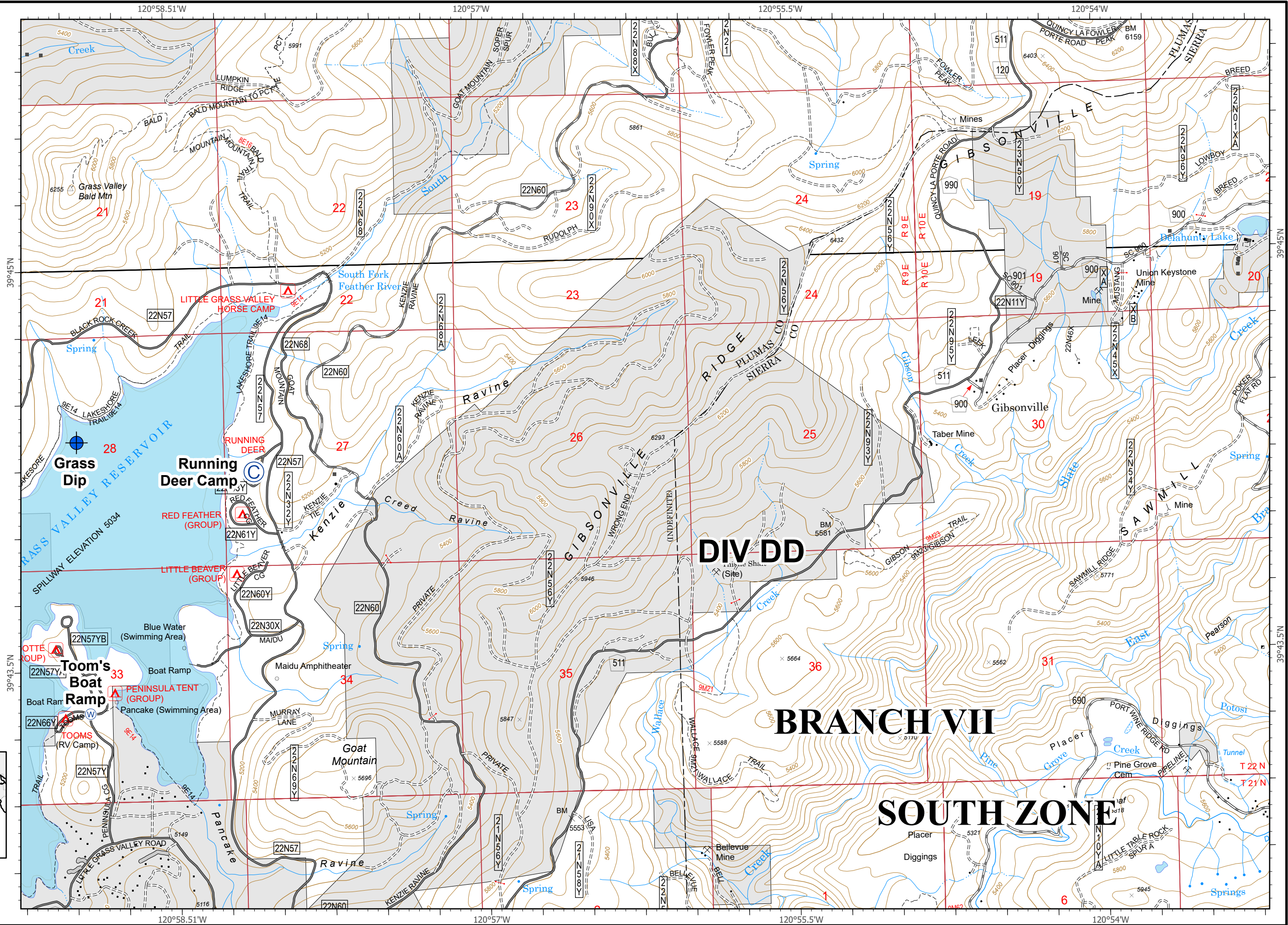


0 1/4 1/2
Miles

IAP Map Pack

North Complex
CA-PNF-001308
September 18, 2020
South Zone
Index Page: H9

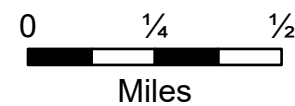
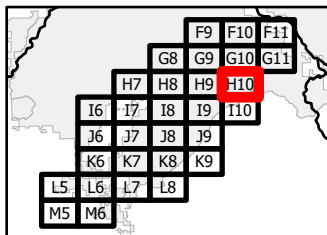
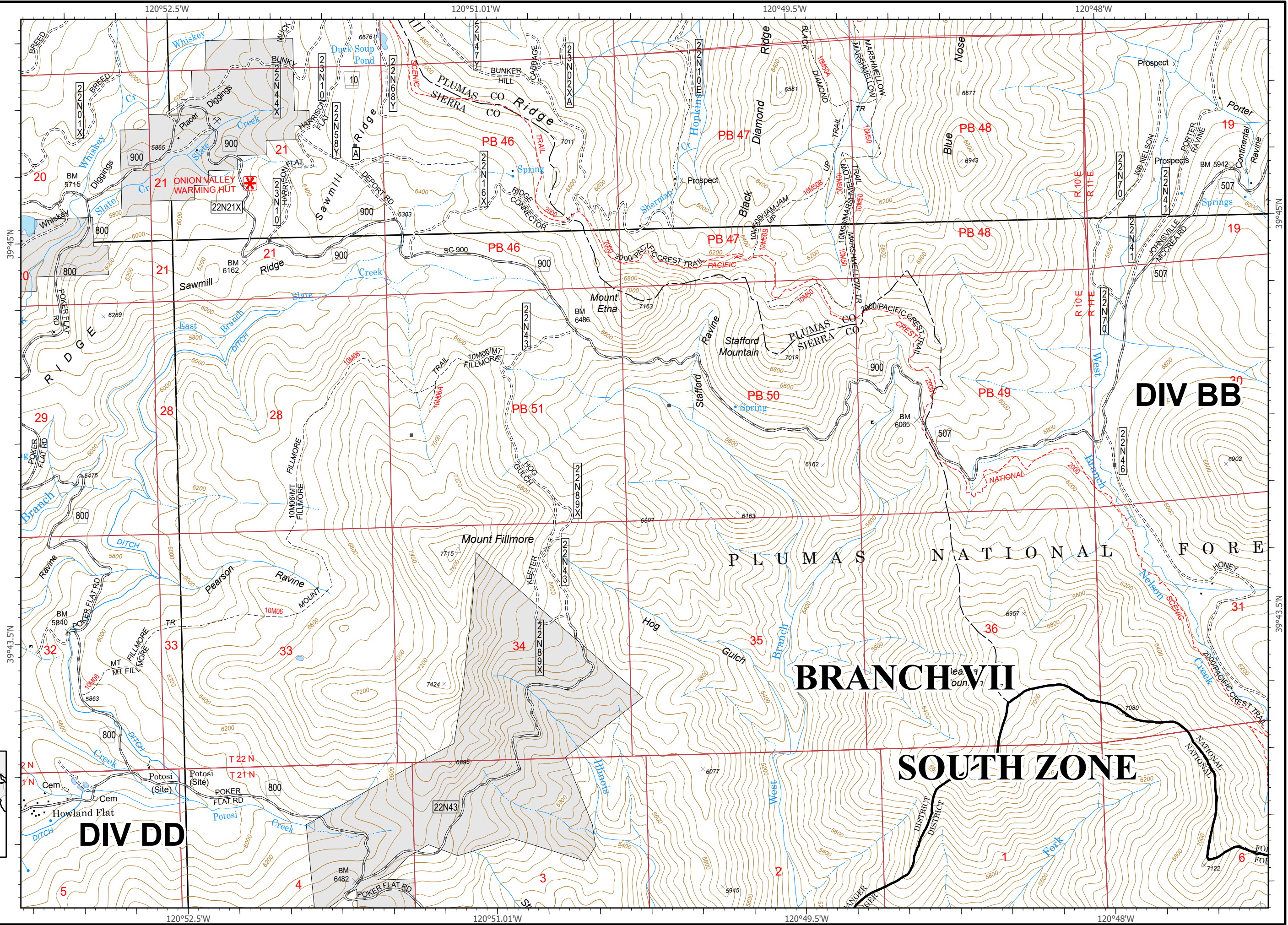
- Camp
- Dip Site
- Water Source
- Uncontrolled Fire Edge
- Completed Dozer Line
- Access or Improved Road
- Building Footprint



IAP Map Pack

North Complex
CA-PNF-001308
September 18, 2020
South Zone
Index Page: H10

■ Building Footprint



DIV BB

BRANCH VII

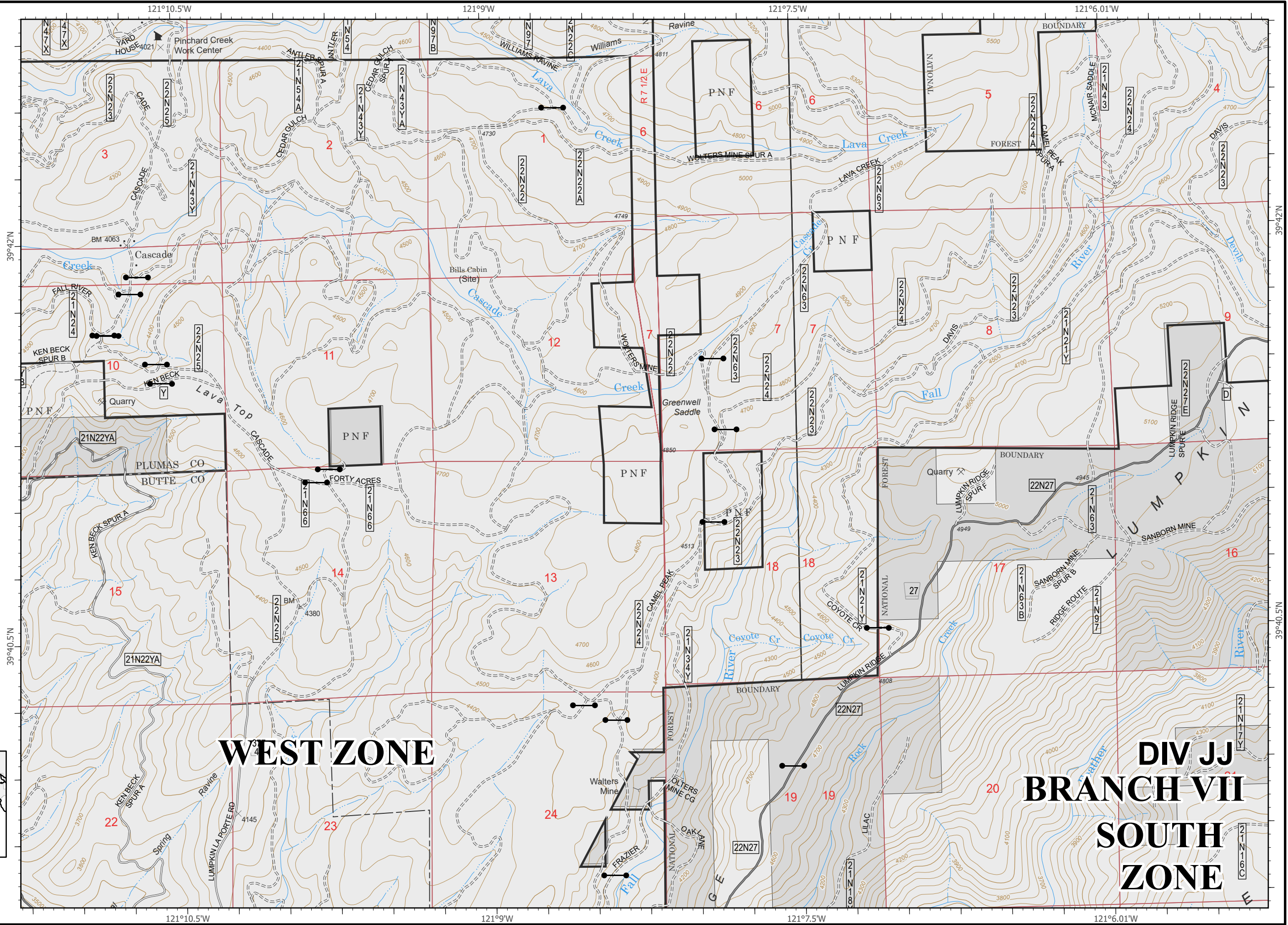
SOUTH ZONE

DIV DD

IAP Map Pack

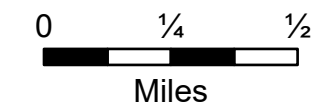
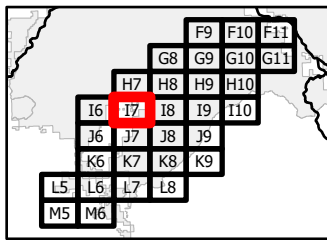
North Complex
CA-PNF-001308
September 18, 2020
South Zone
Index Page: 17

● SPI Gate



WEST ZONE

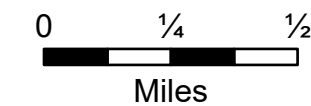
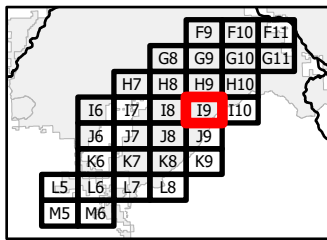
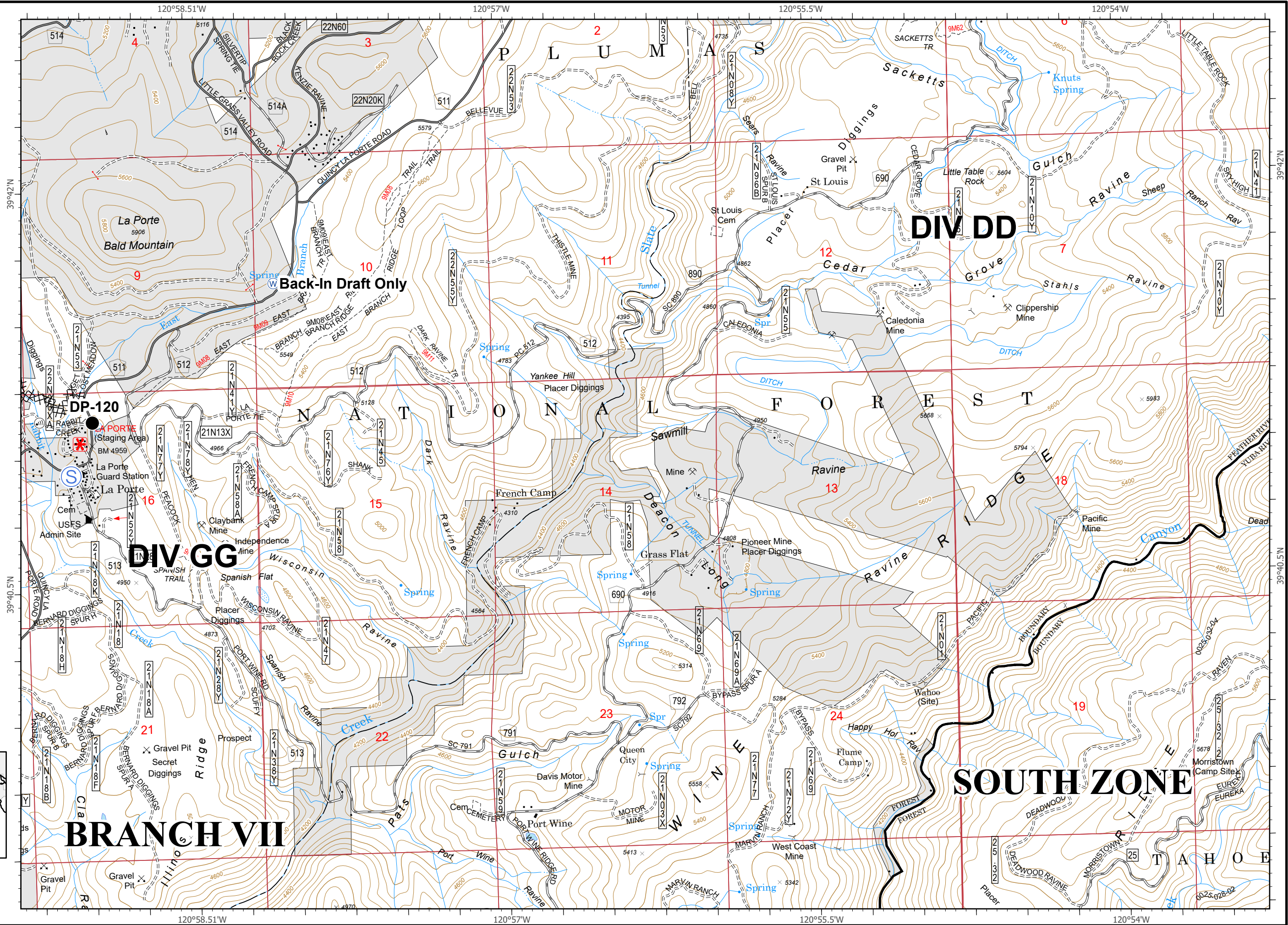
**DIV JJ
BRANCH VII
SOUTH ZONE**



IAP Map Pack

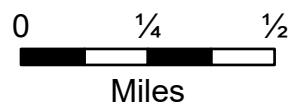
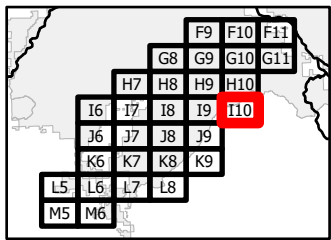
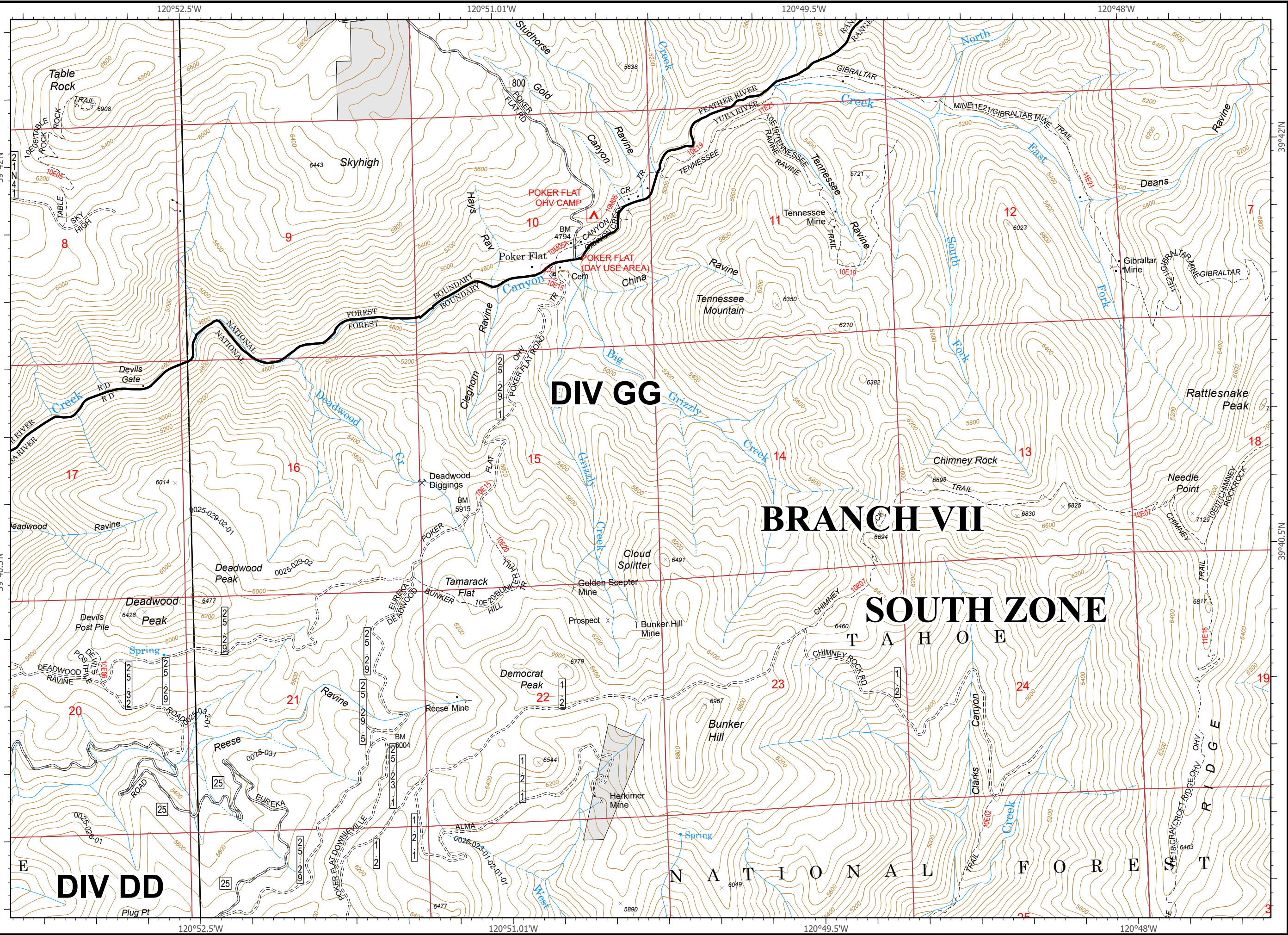
North Complex
CA-PNF-001308
September 18, 2020
South Zone
Index Page: 19

- Drop Point
- ⊙ Cell Coverage
- Ⓢ Staging Area
- Ⓜ Water Source
- ⓧⓧ Completed Dozer Line




IAP Map Pack

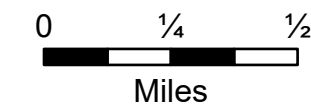
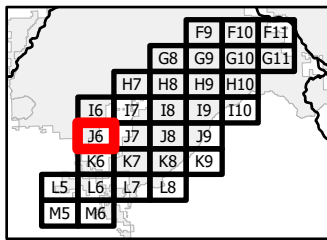
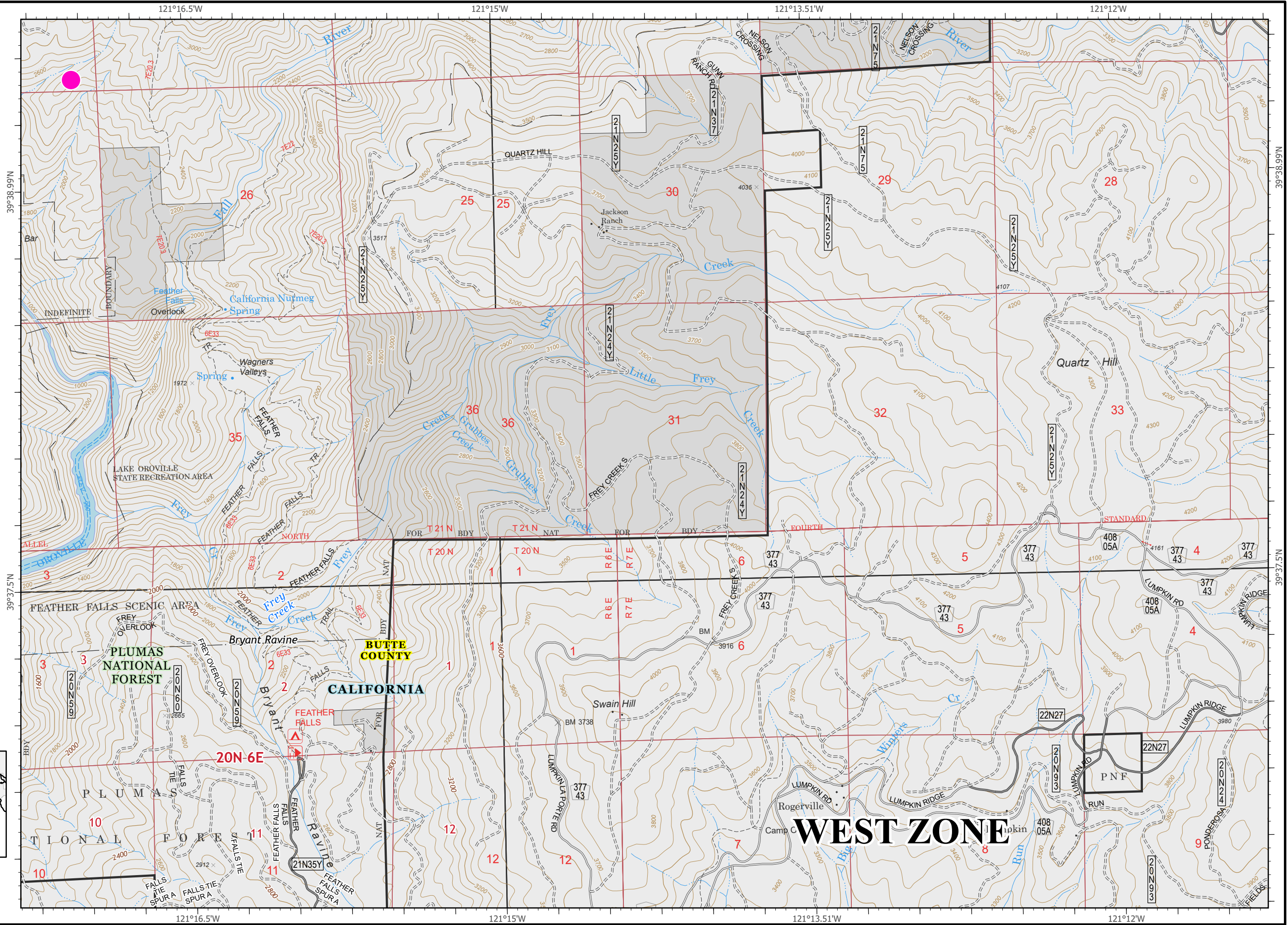
North Complex
CA-PNF-001308
September 18, 2020
South Zone
Index Page: I10



IAP Map Pack

North Complex
CA-PNF-001308
September 18, 2020
South Zone
Index Page: J6

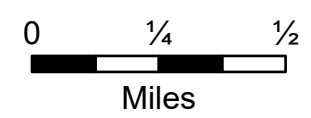
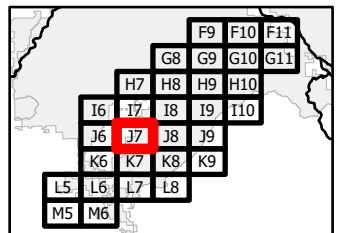
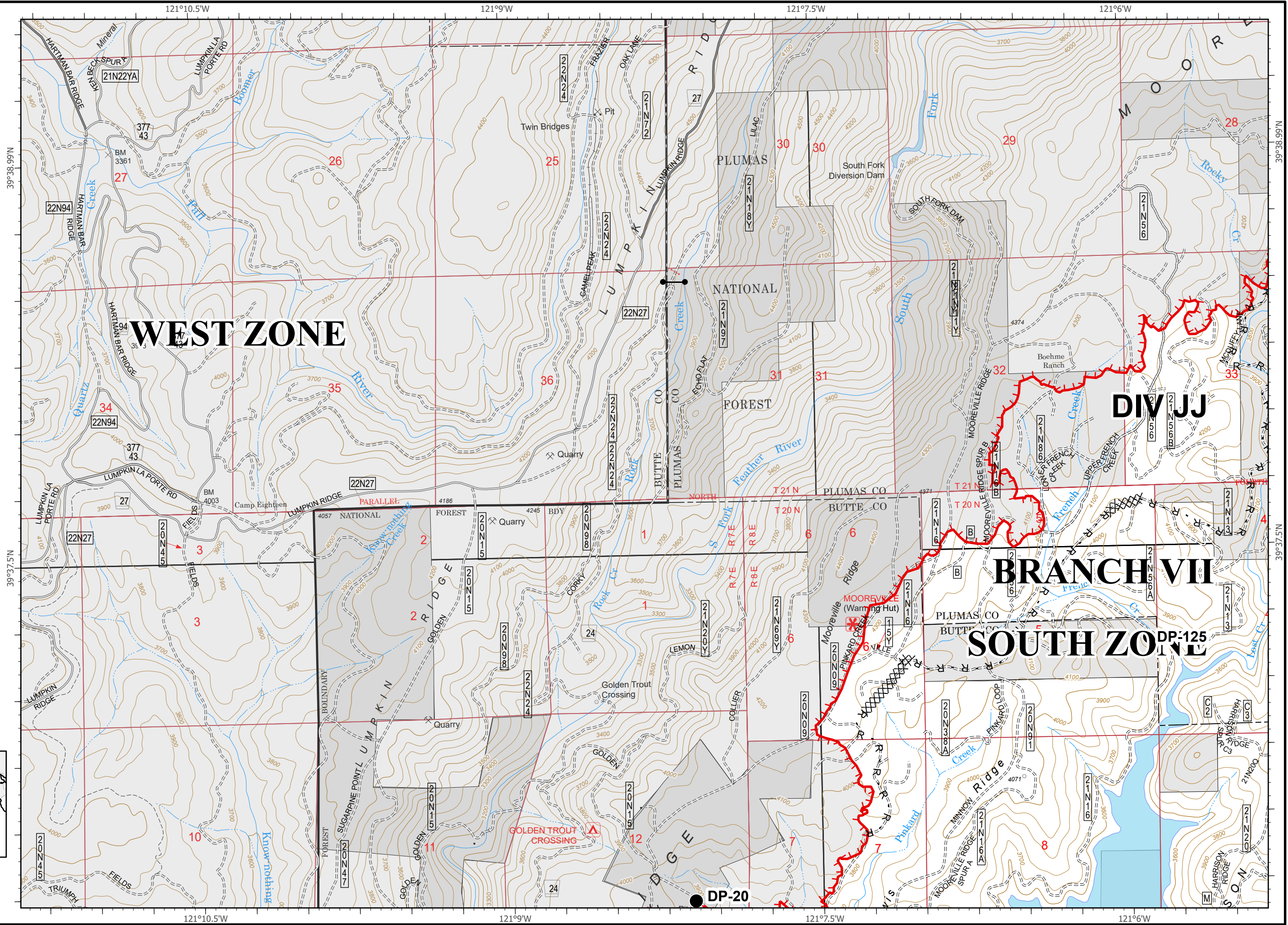
 MANDATORY EXCLUSION AREA



IAP Map Pack






North Complex
CA-PNF-001308
September 18, 2020
South Zone
Index Page: J7

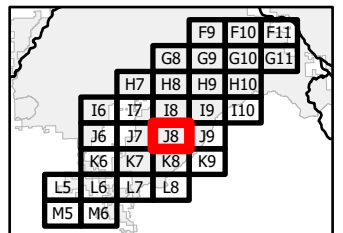
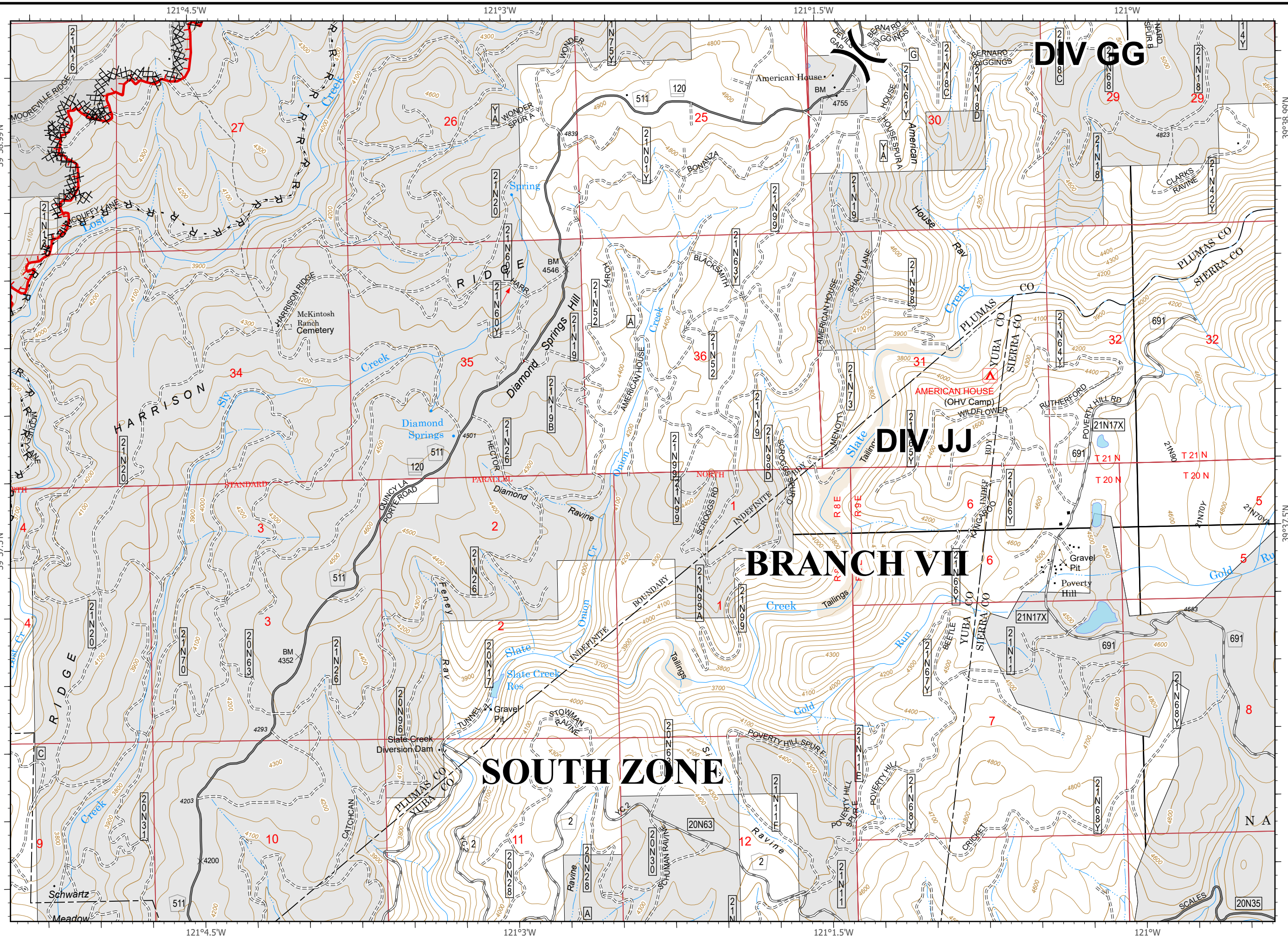
- Dip Site
- Drop Point
- Uncontrolled Fire Edge
- Completed Dozer Line
- Completed Hand Line
- Road as Completed Line
- SPI Gate



IAP Map Pack

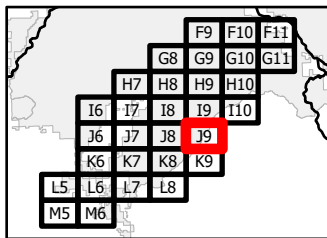
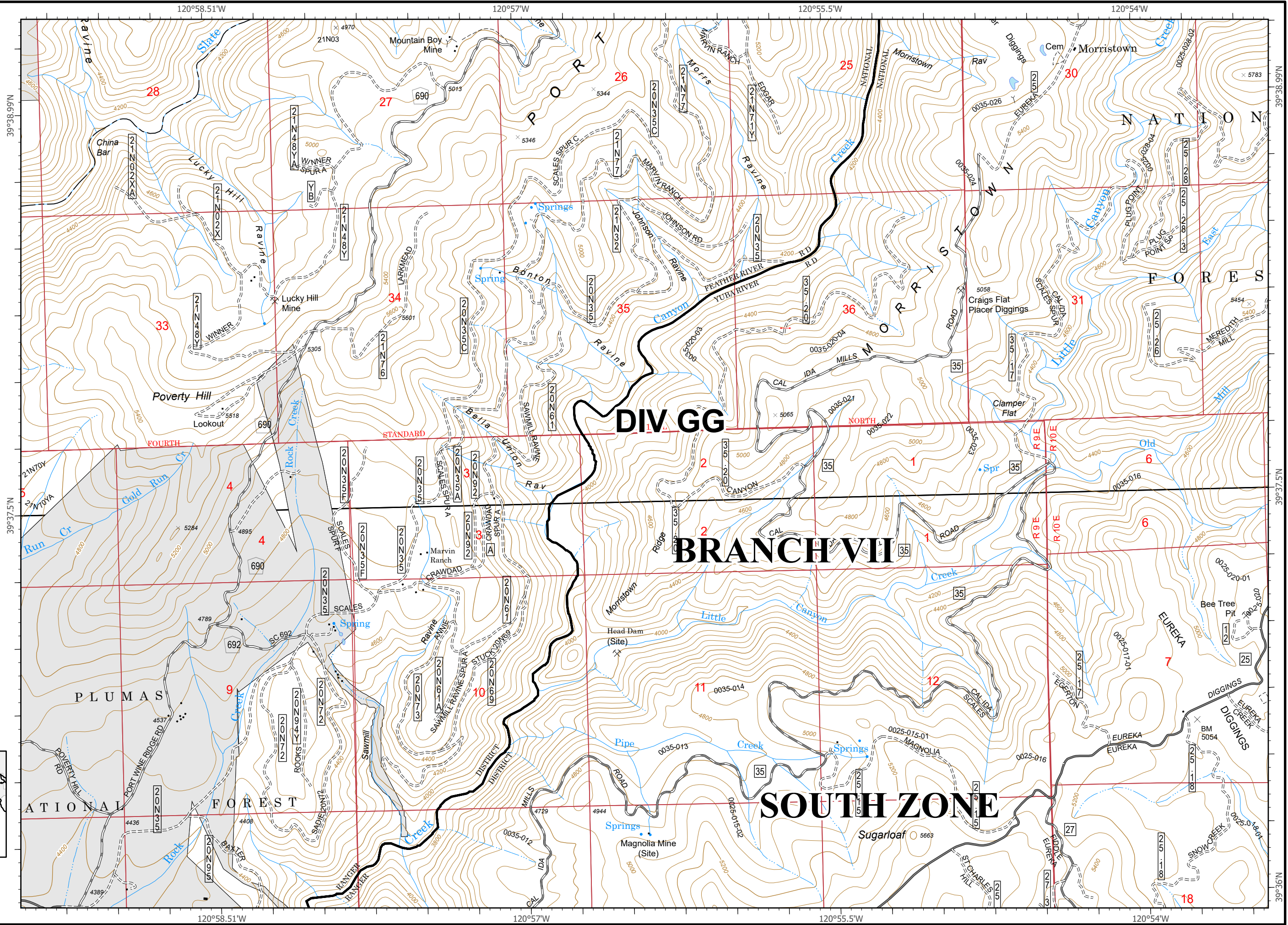
North Complex
CA-PNF-001308
September 18, 2020
South Zone
Index Page: J8

-  Division Break
-  Uncontrolled Fire Edge
-  Completed Dozer Line
-  Completed Hand Line
-  Road as Completed Line



IAP Map Pack

North Complex
CA-PNF-001308
September 18, 2020
South Zone
Index Page: J9

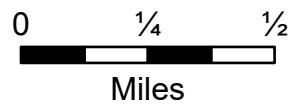
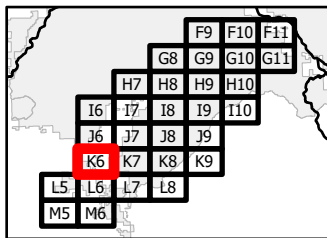
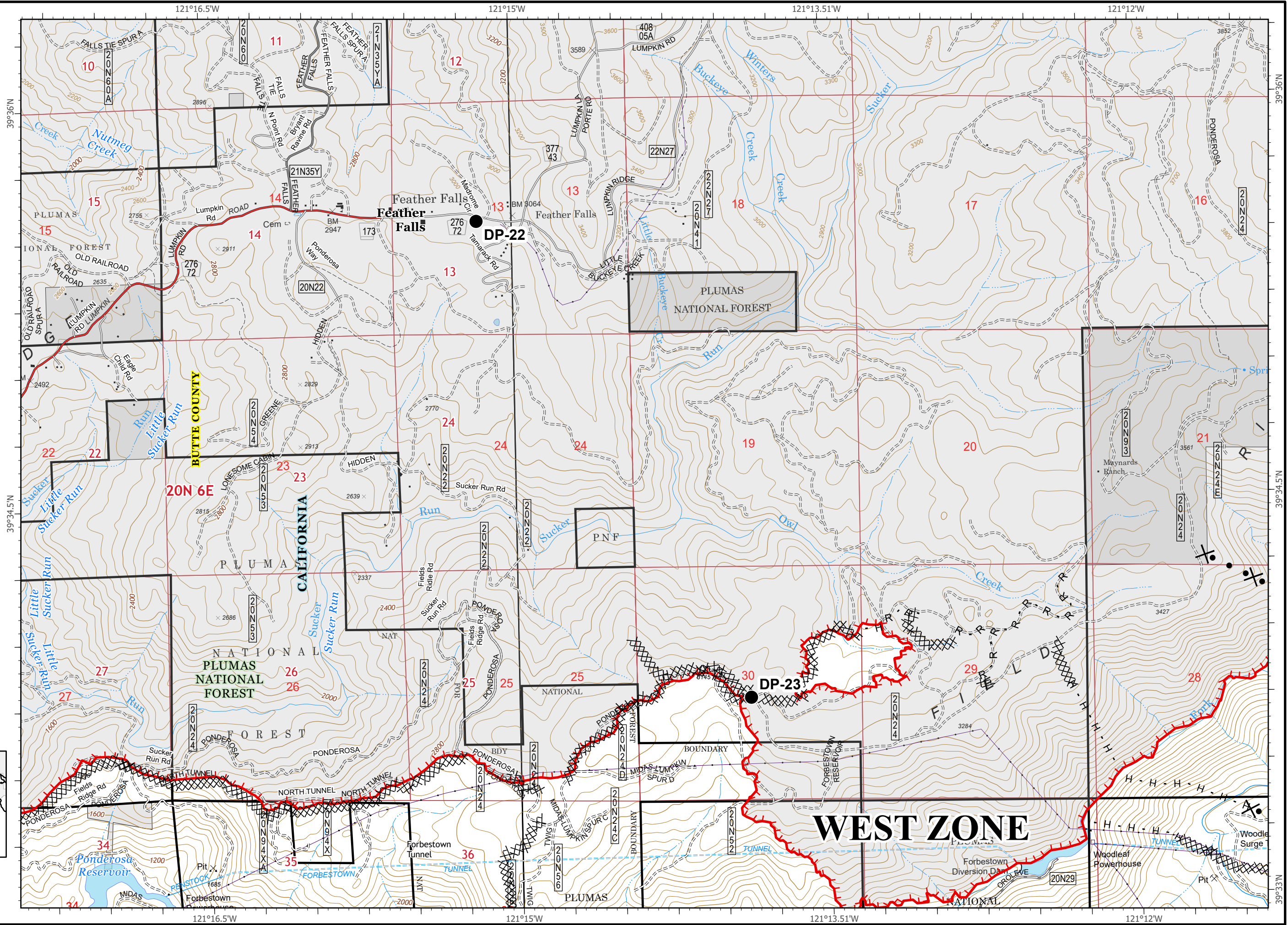


IAP Map Pack

North Complex
CA-PNF-001308
September 18, 2020
South Zone

Index Page: K6

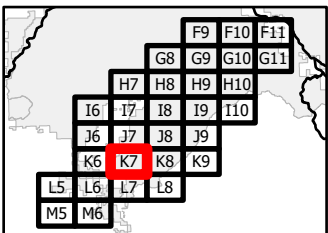
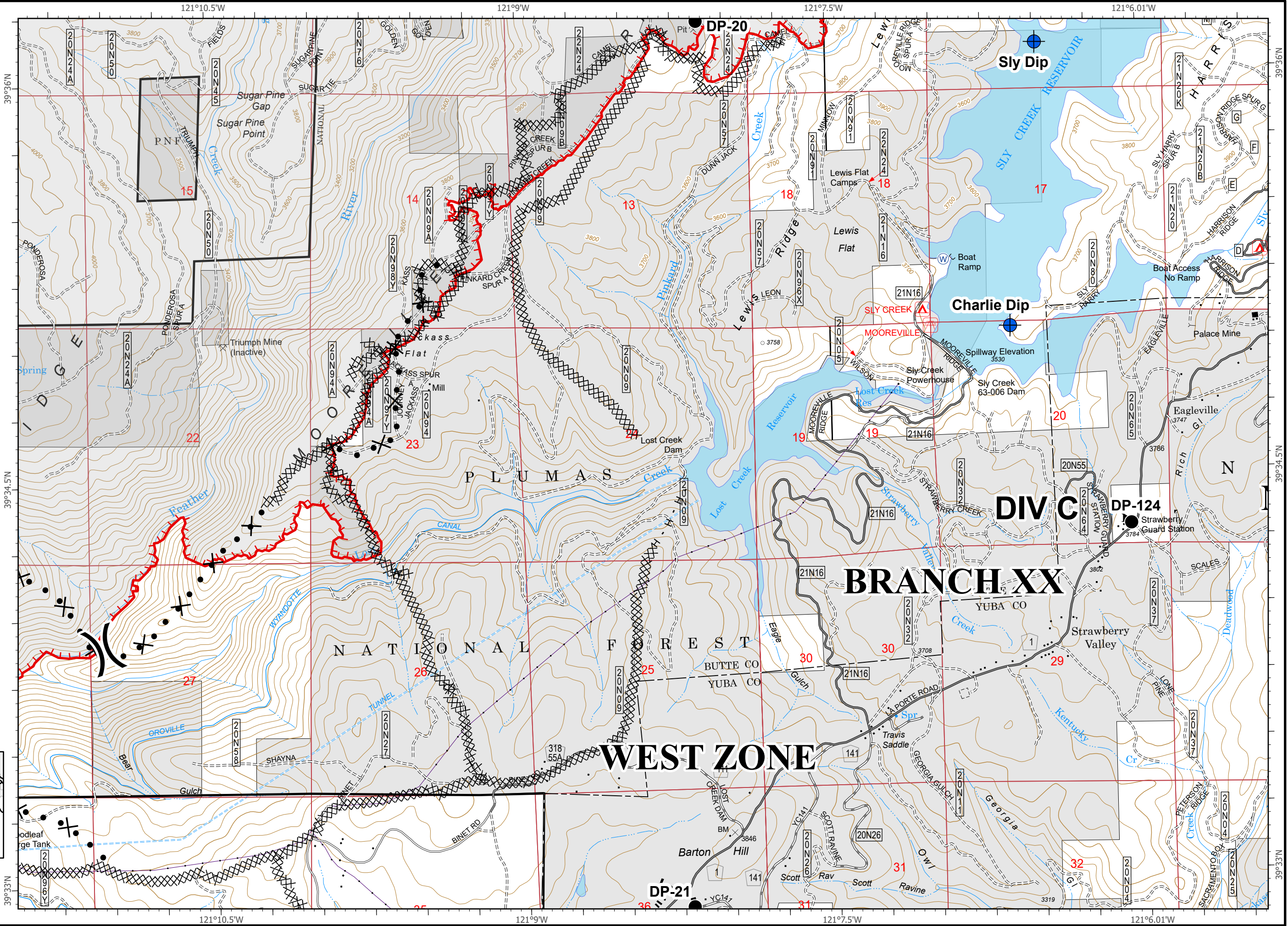
- Drop Point
- ▬ Uncontrolled Fire Edge
- ⊗ ⊗ Completed Dozer Line
- H · Completed Hand Line
- R Road as Completed Line
- ⊗ Proposed Dozer Line



IAP Map Pack

North Complex
CA-PNF-001308
September 18, 2020
South Zone
Index Page: K7

- Dip Site
- Drop Point
- Water Source
- Division Break
- Uncontrolled Fire Edge
- Completed Dozer Line
- Completed Hand Line
- Road as Completed Line
- Proposed Dozer Line

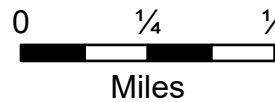
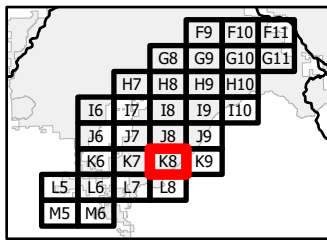
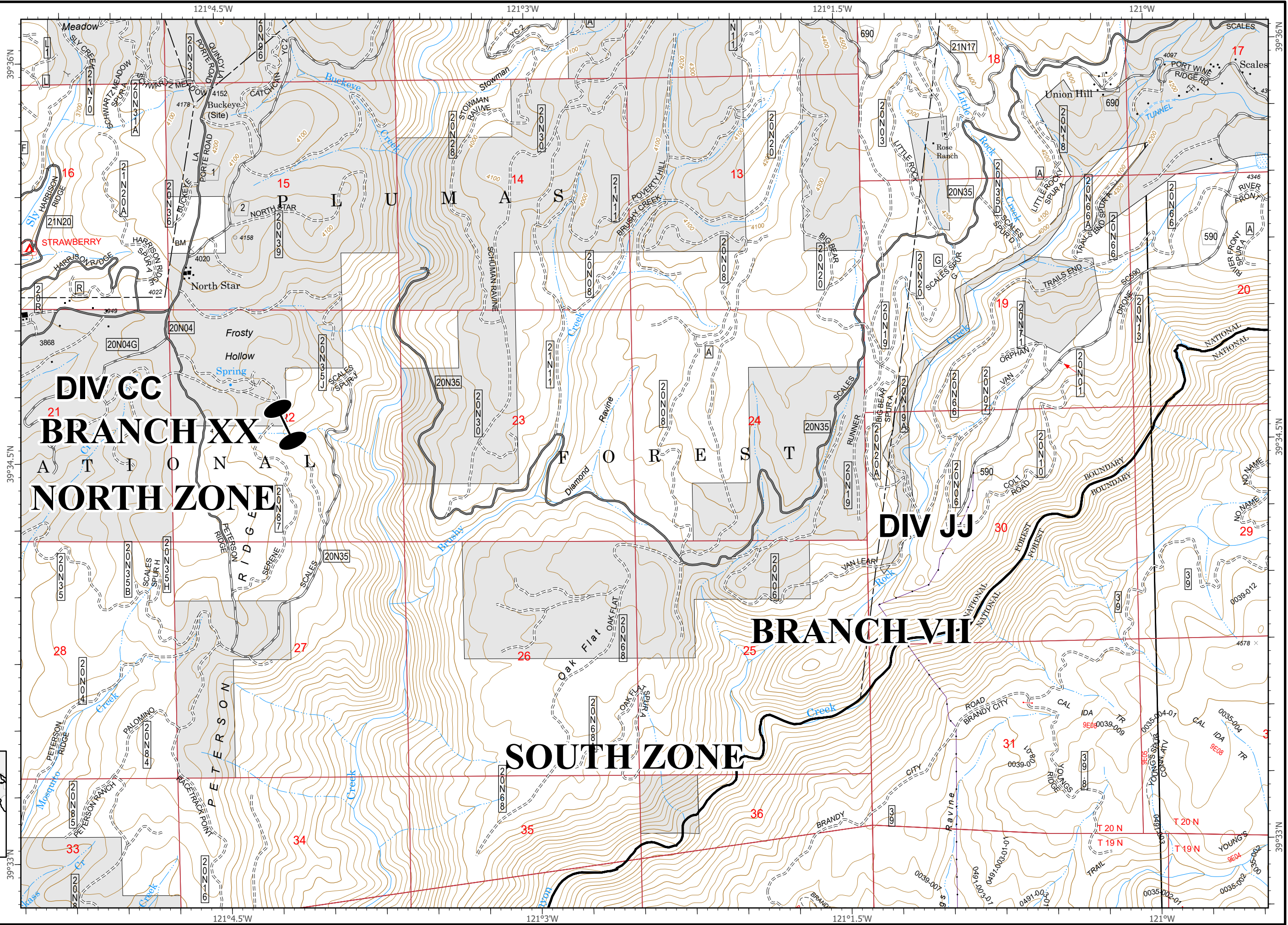


IAP Map Pack

North Complex
CA-PNF-001308
September 18, 2020
South Zone
Index Page: K8

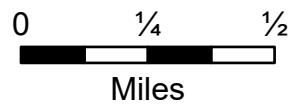
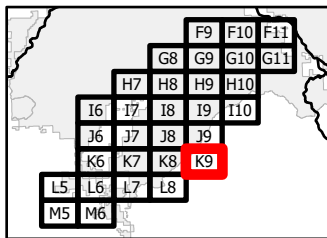
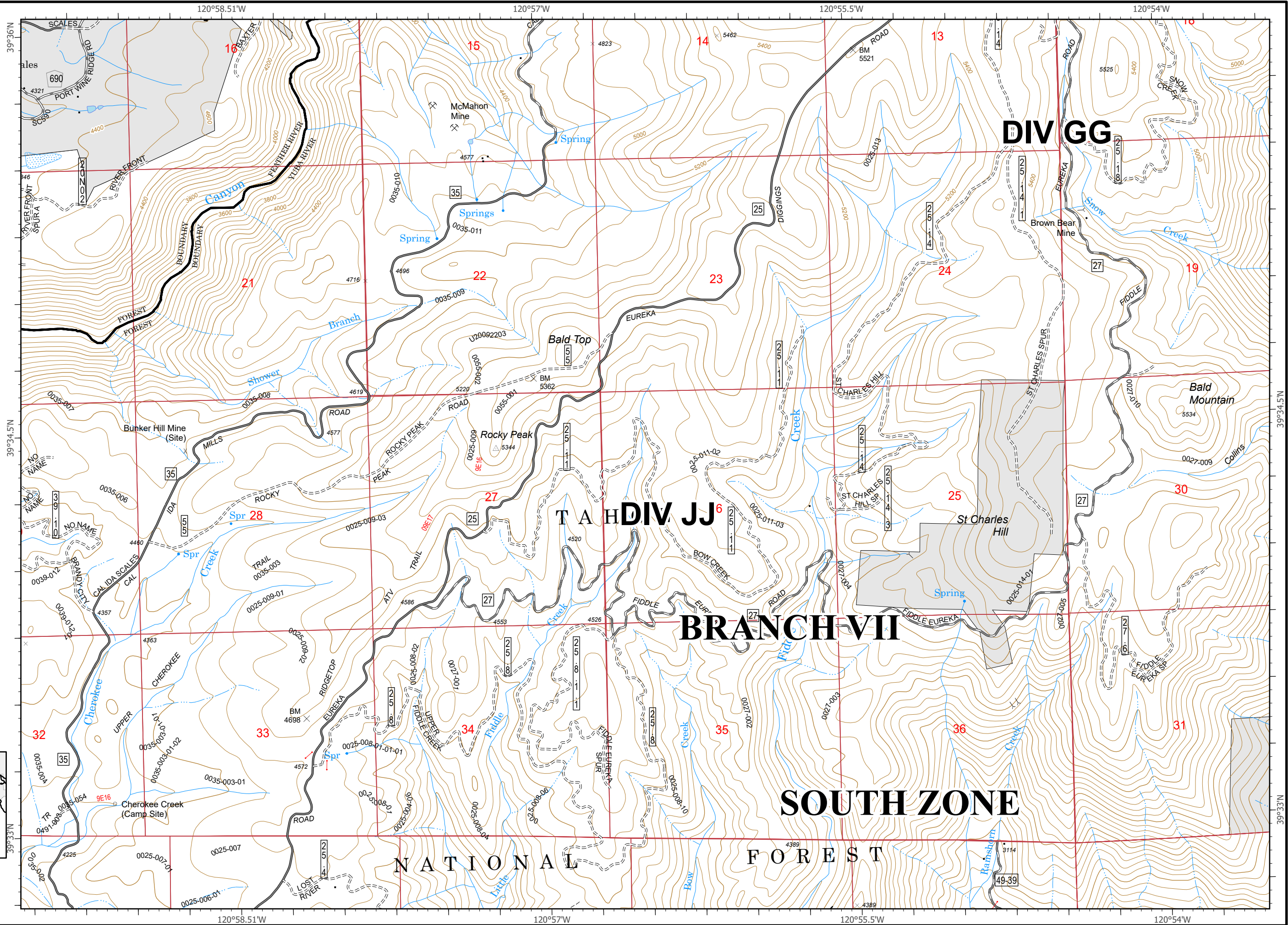


Zone Break



IAP Map Pack

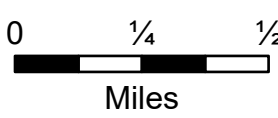
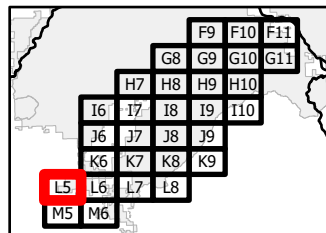
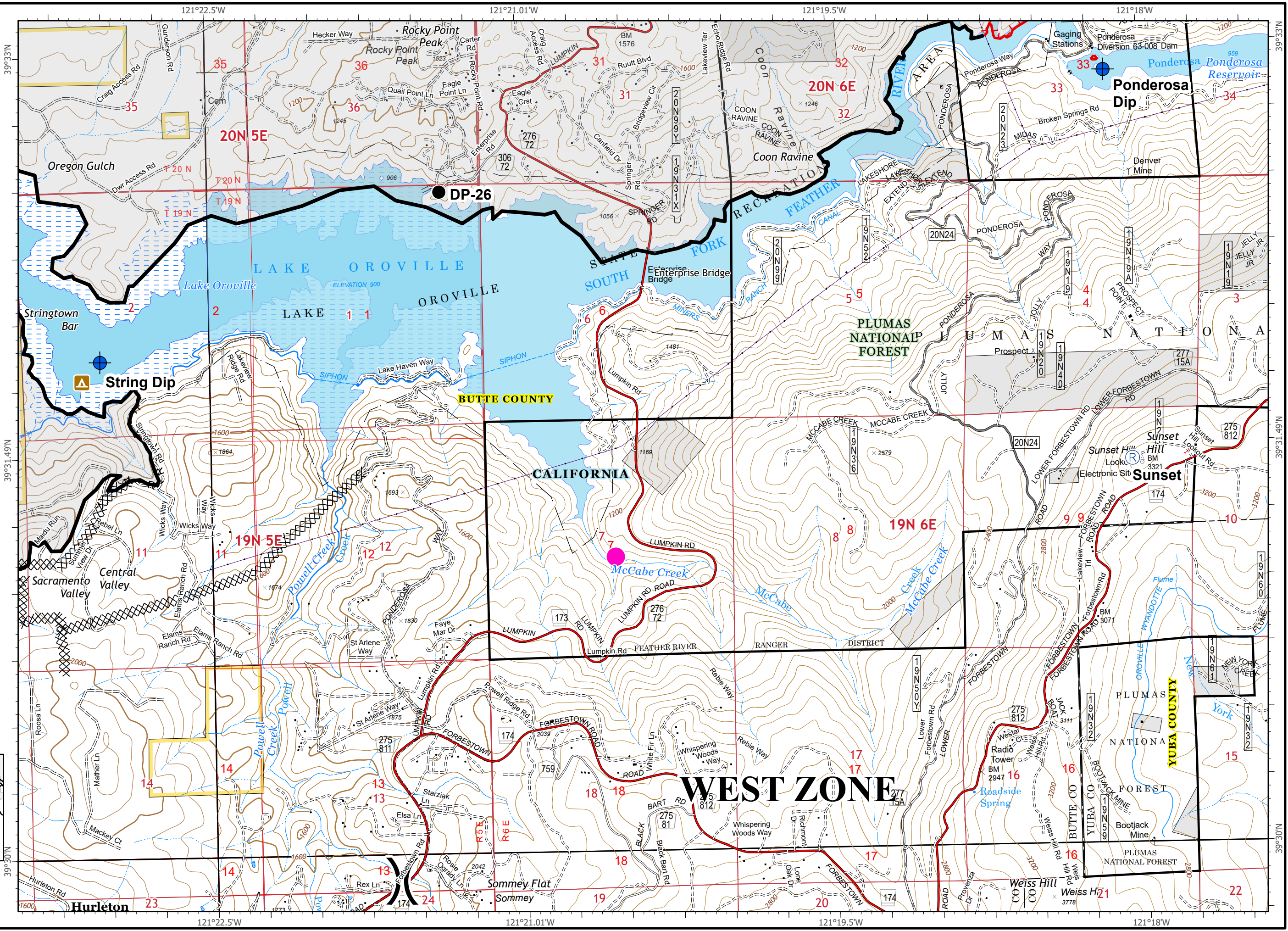
North Complex
CA-PNF-001308
September 18, 2020
South Zone
Index Page: K9



IAP Map Pack






North Complex
CA-PNF-001308
September 18, 2020
South Zone
Index Page: L5

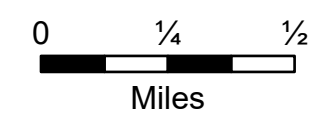
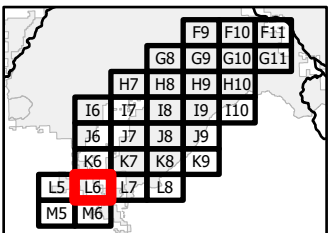
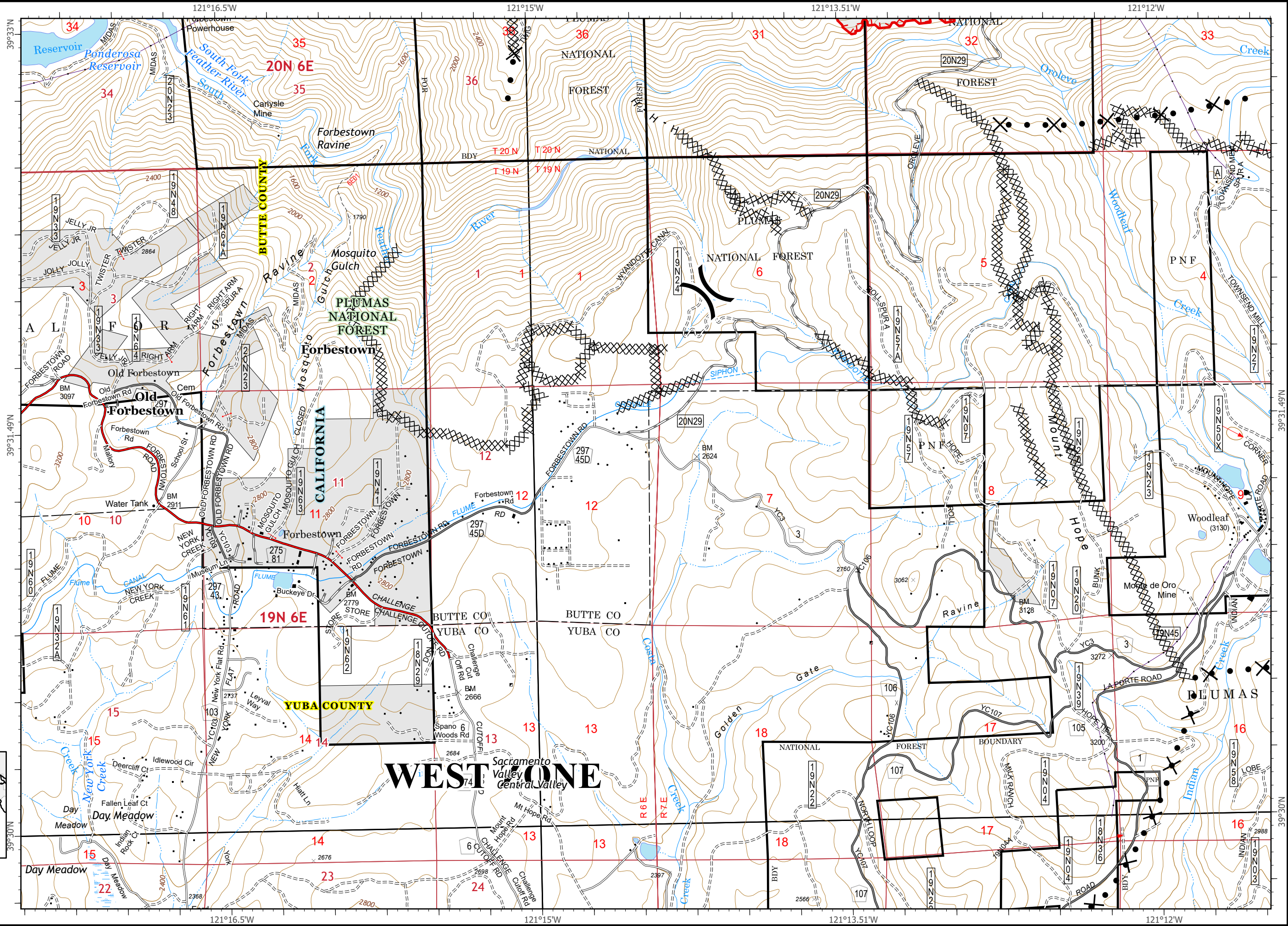
- Dip Site
- Drop Point
- Repeater
- Division Break
- Uncontrolled Fire Edge
- Contained Line
- Completed Dozer Line
- Completed Hand Line
- Road as Completed Line
- MANDATORY EXCLUSION AREA



IAP Map Pack

North Complex
CA-PNF-001308
September 18, 2020
South Zone
Index Page: L6

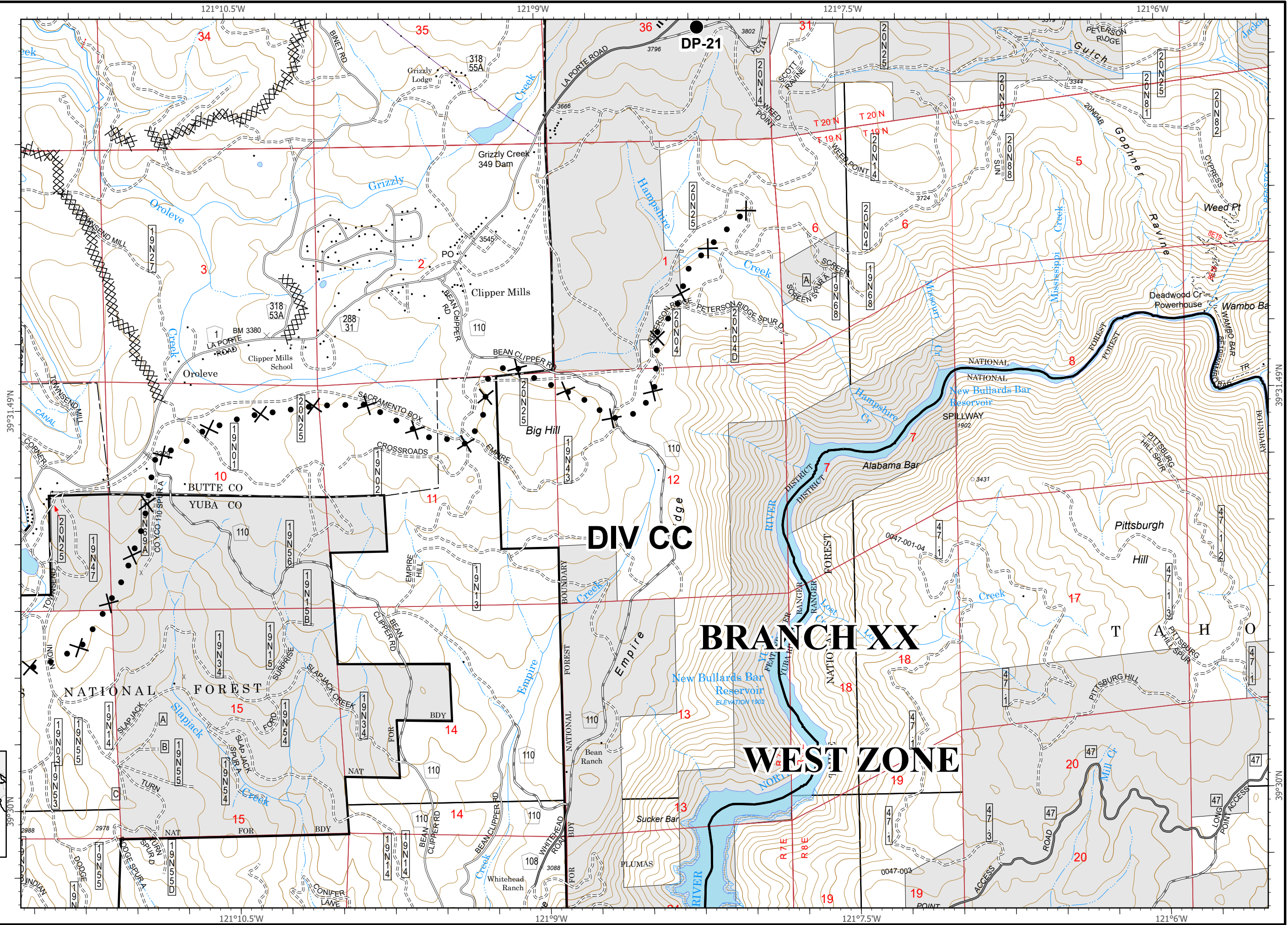
-  Division Break
-  Uncontrolled Fire Edge
-  Completed Dozer Line
-  Completed Hand Line
-  Proposed Dozer Line



IAP Map Pack

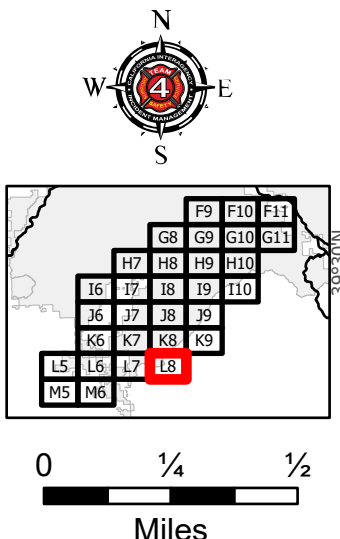
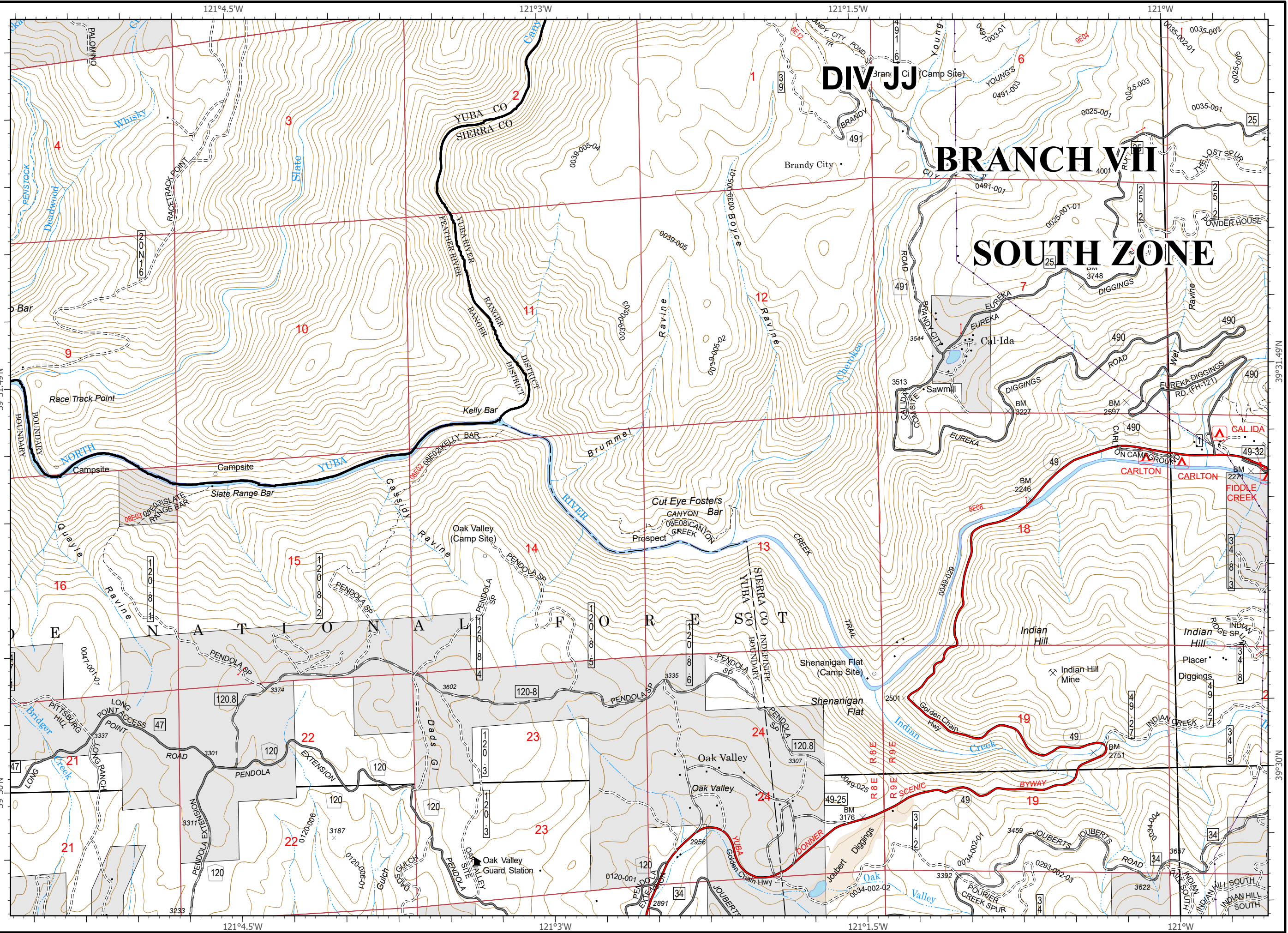
North Complex
CA-PNF-001308
September 18, 2020
South Zone
Index Page: L7

- Drop Point
- XX Completed Dozer Line
- X• Proposed Dozer Line



IAP Map Pack




North Complex
CA-PNF-001308
September 18, 2020
South Zone
Index Page: L8

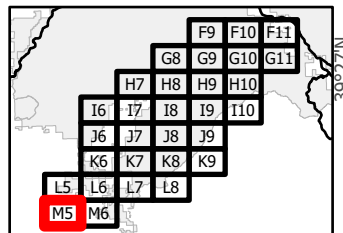
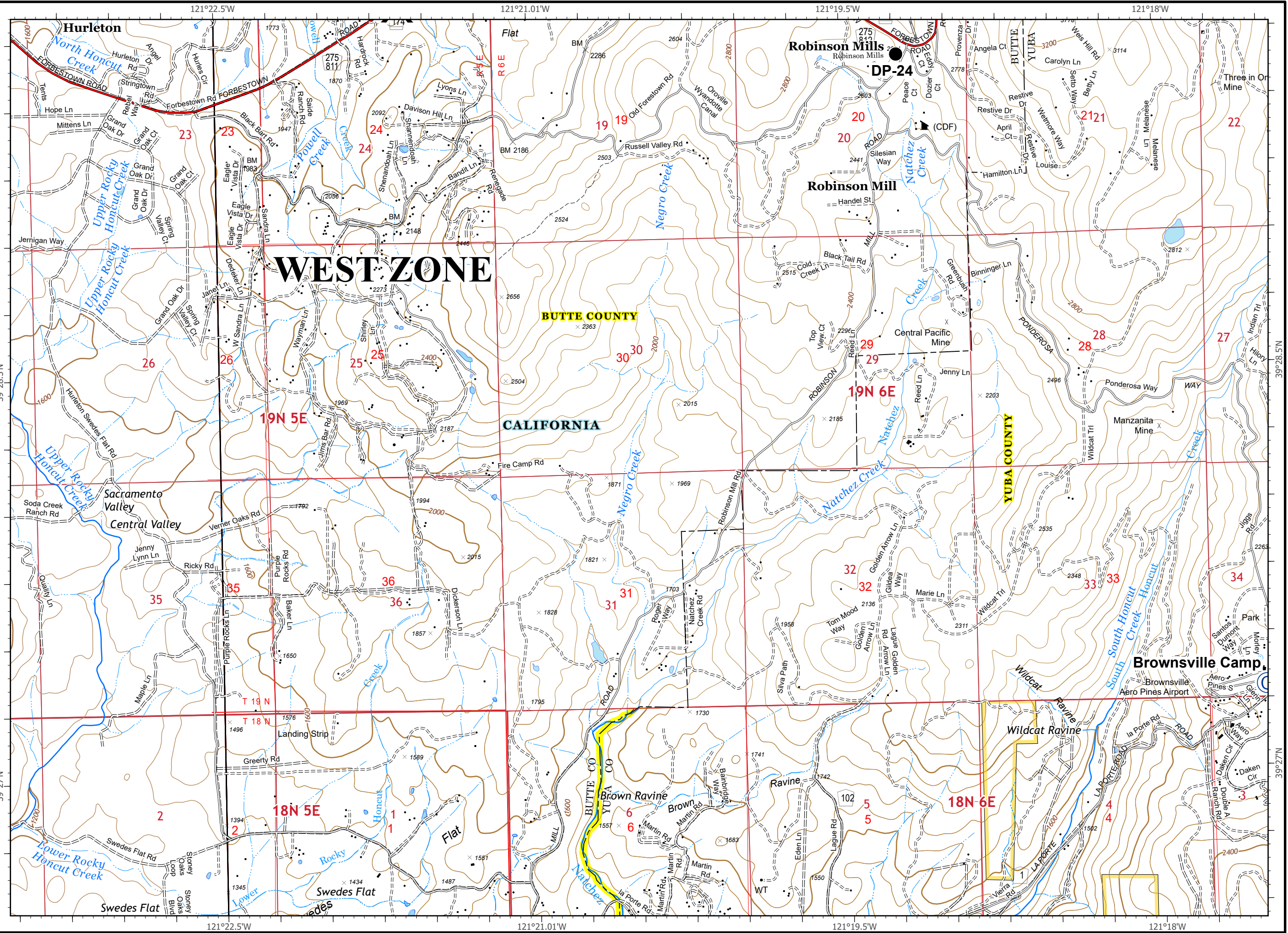


IAP Map Pack

North Complex
CA-PNF-001308
September 18, 2020
South Zone




Index Page: M5

-  Camp
-  Drop Point
-  Division Break



IAP Map Pack

North Complex
CA-PNF-001308
September 18, 2020
South Zone
Index Page: M6

-  Camp
-  Repeater
-  Proposed Dozer Line

