

IAP Map Pack

North Zone Index

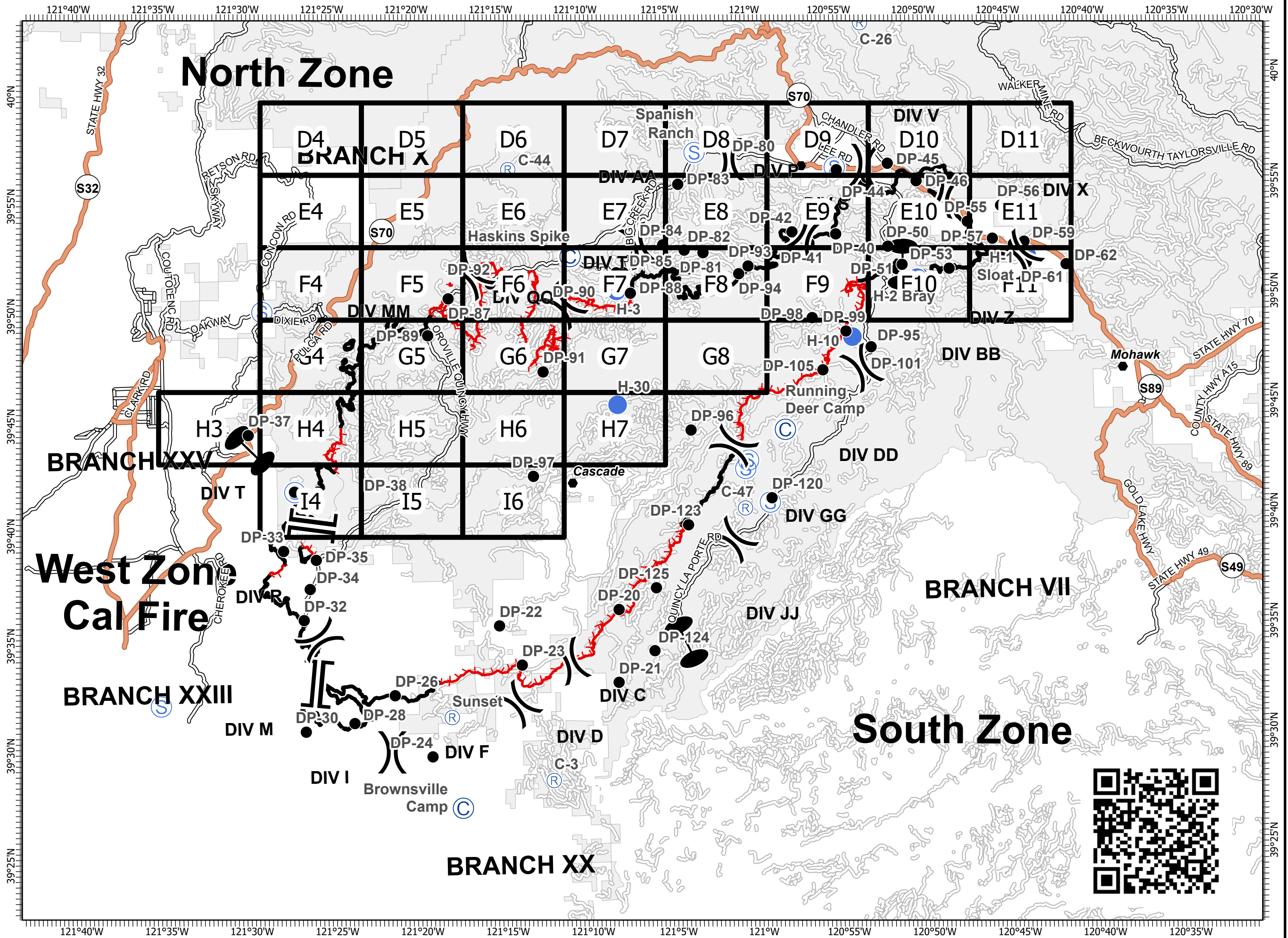
North Complex
CA-PNF-001308
September 19, 2020



- Ⓒ Camp
- Drop Point
- Helispot
- Ⓔ Repeater
- Ⓔ Staging Area
-) Division Break
- || Branch Break
- Zone Break
- Uncontrolled Fire Edge
- Contained Line



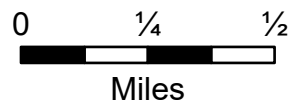
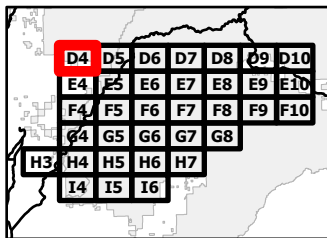
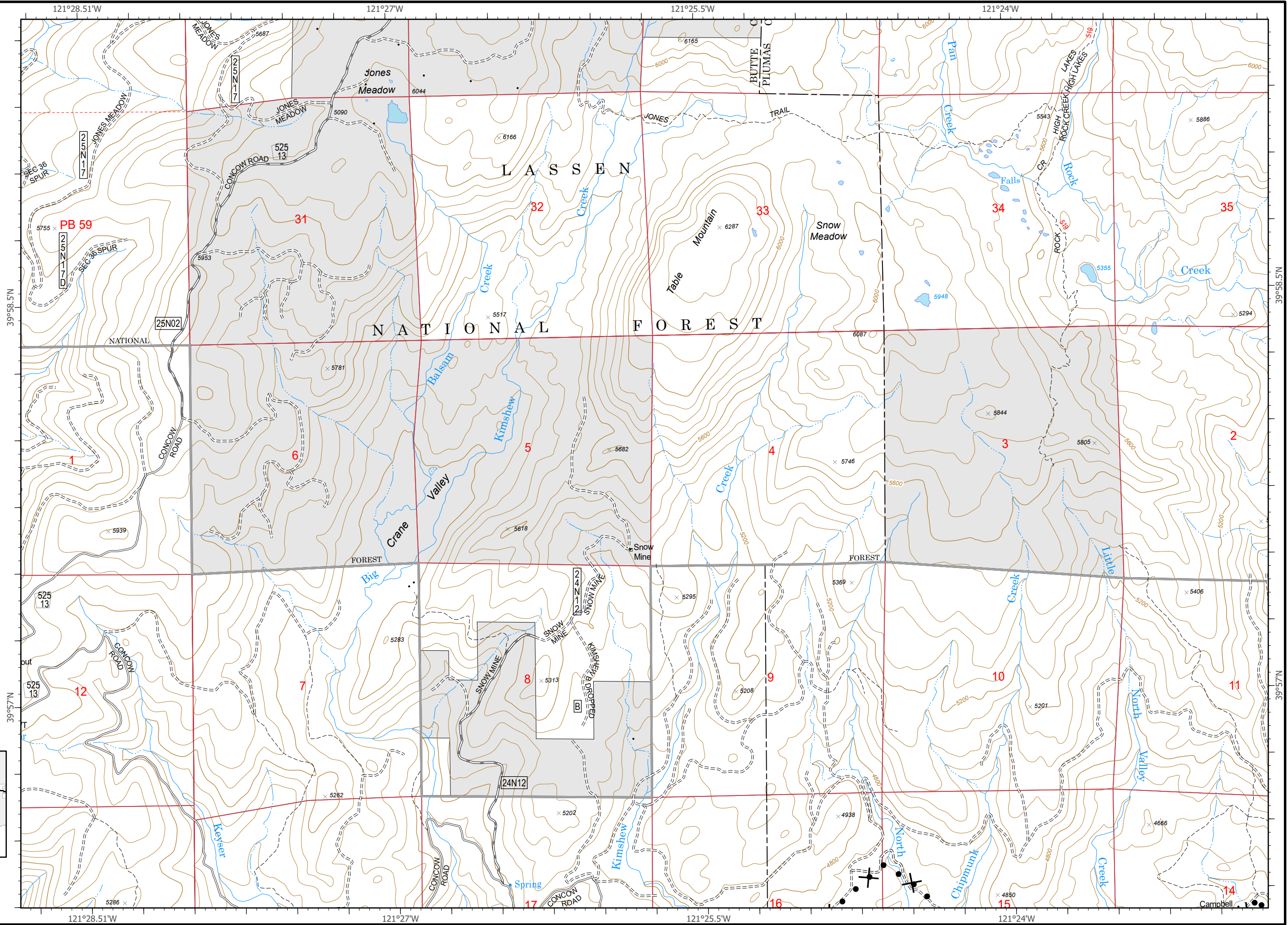
0 1 2 3 4 5
Miles



IAP Map Pack

North Complex
CA-PNF-001308
September 19, 2020
North Zone
Index Page: D4

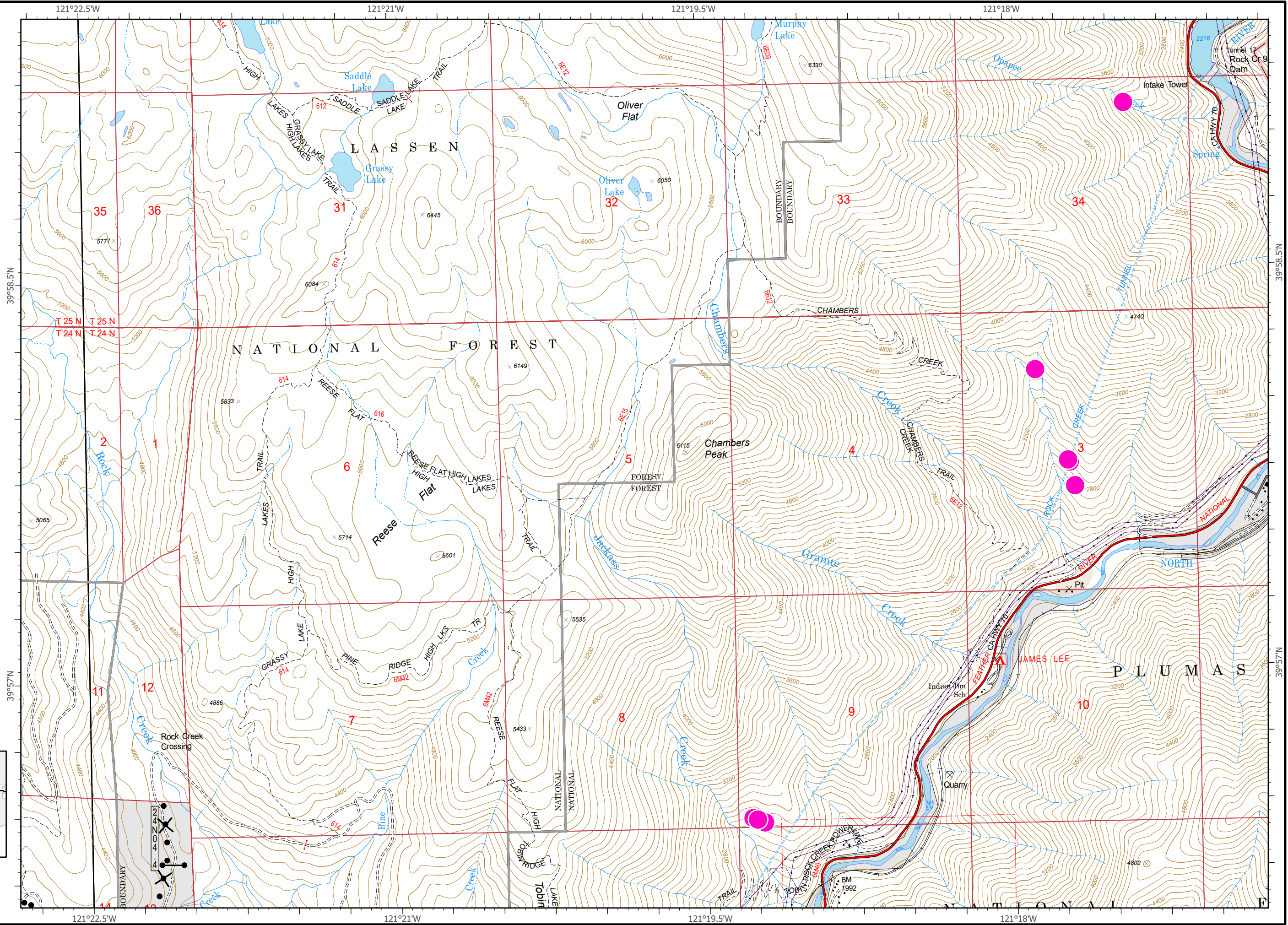
X• Proposed Dozer Line



IAP Map Pack

North Complex
CA-PNF-001308
September 19, 2020
North Zone
Index Page: D5




- ✕ Proposed Dozer Line
- SPI Gate
- Hazmat
- MANDATORY EXCLUSION AREA

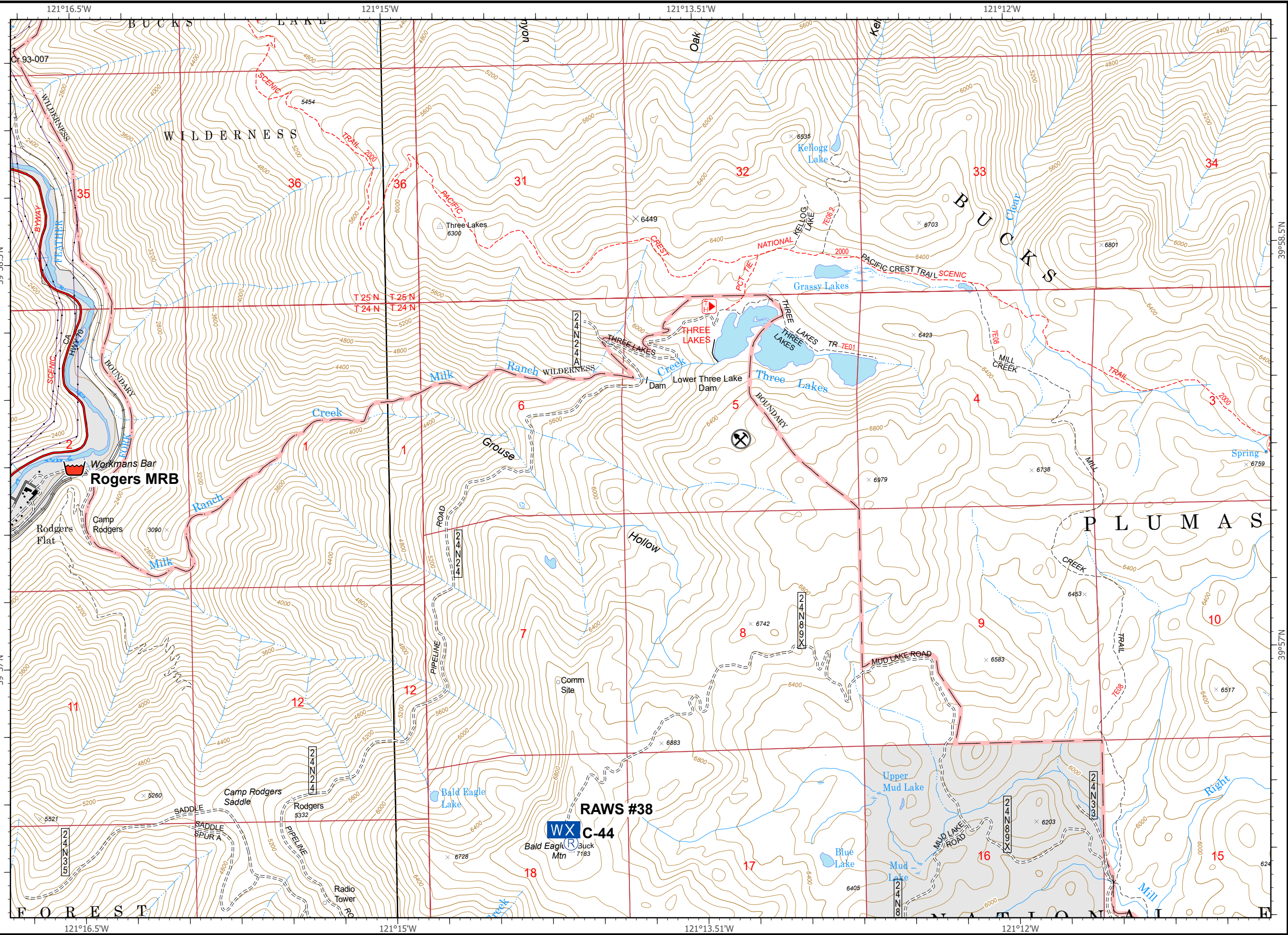


D4	D5	D6	D7	D8	D9	D10
E4	E5	E6	E7	E8	E9	E10
F4	F5	F6	F7	F8	F9	F10
G4	G5	G6	G7	G8		
H3	H4	H5	H6	H7		
I4	I5	I6				

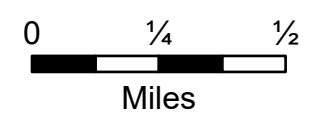
IAP Map Pack

North Complex
CA-PNF-001308
September 19, 2020
North Zone
Index Page: D6

-  Mobile Weather Unit
-  Repeater
-  Retardant/Mud Pit
-  Mine



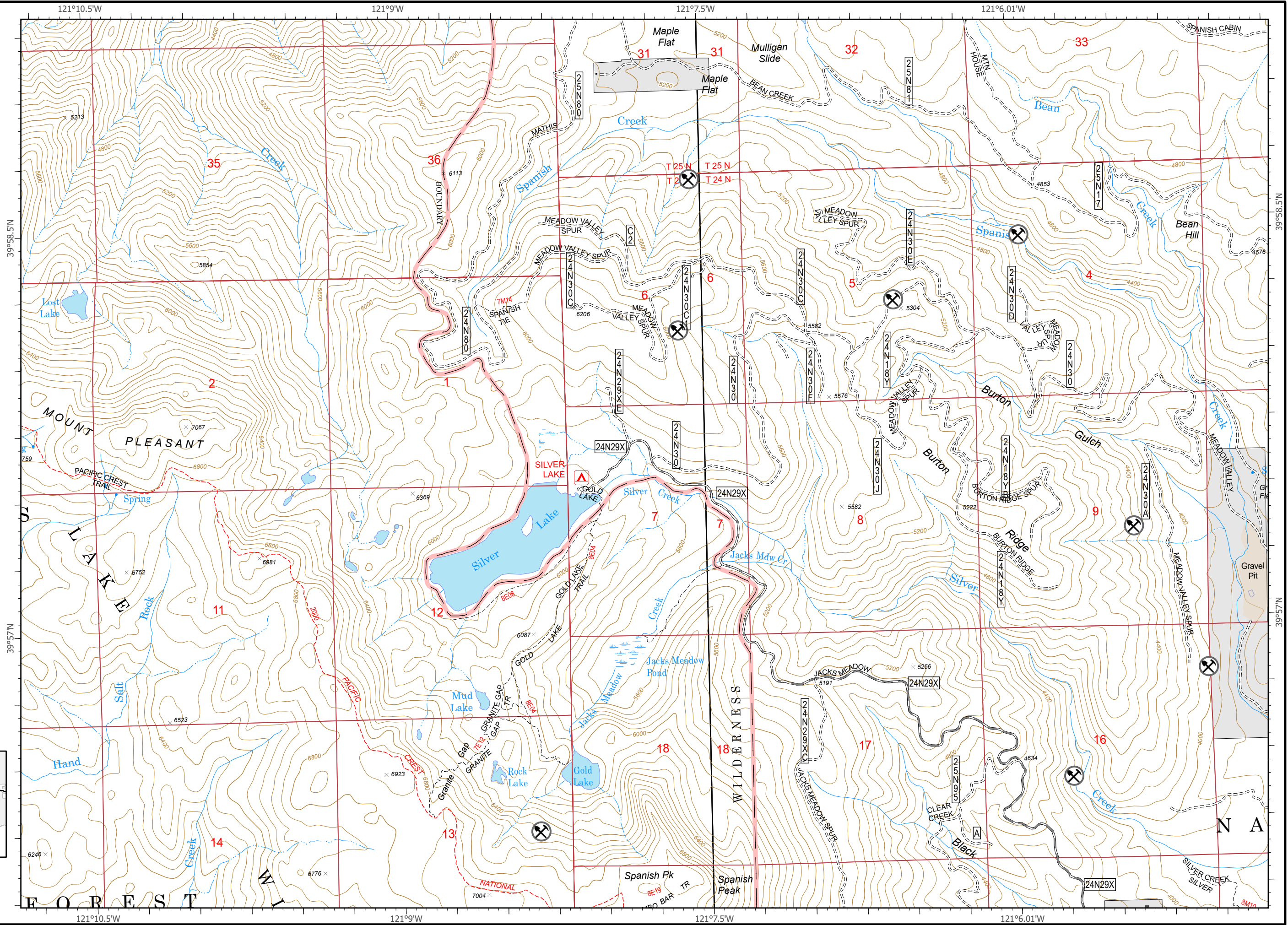
D4	D5	D6	D7	D8	D9	D10
E4	E5	E6	E7	E8	E9	E10
F4	F5	F6	F7	F8	F9	F10
G4	G5	G6	G7	G8		
H3	H4	H5	H6	H7		
I4	I5	I6				



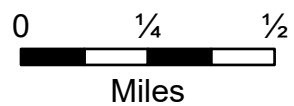
IAP Map Pack

North Complex
CA-PNF-001308
September 19, 2020
North Zone
Index Page: D7

- Building Footprint
- ⊗ Mine



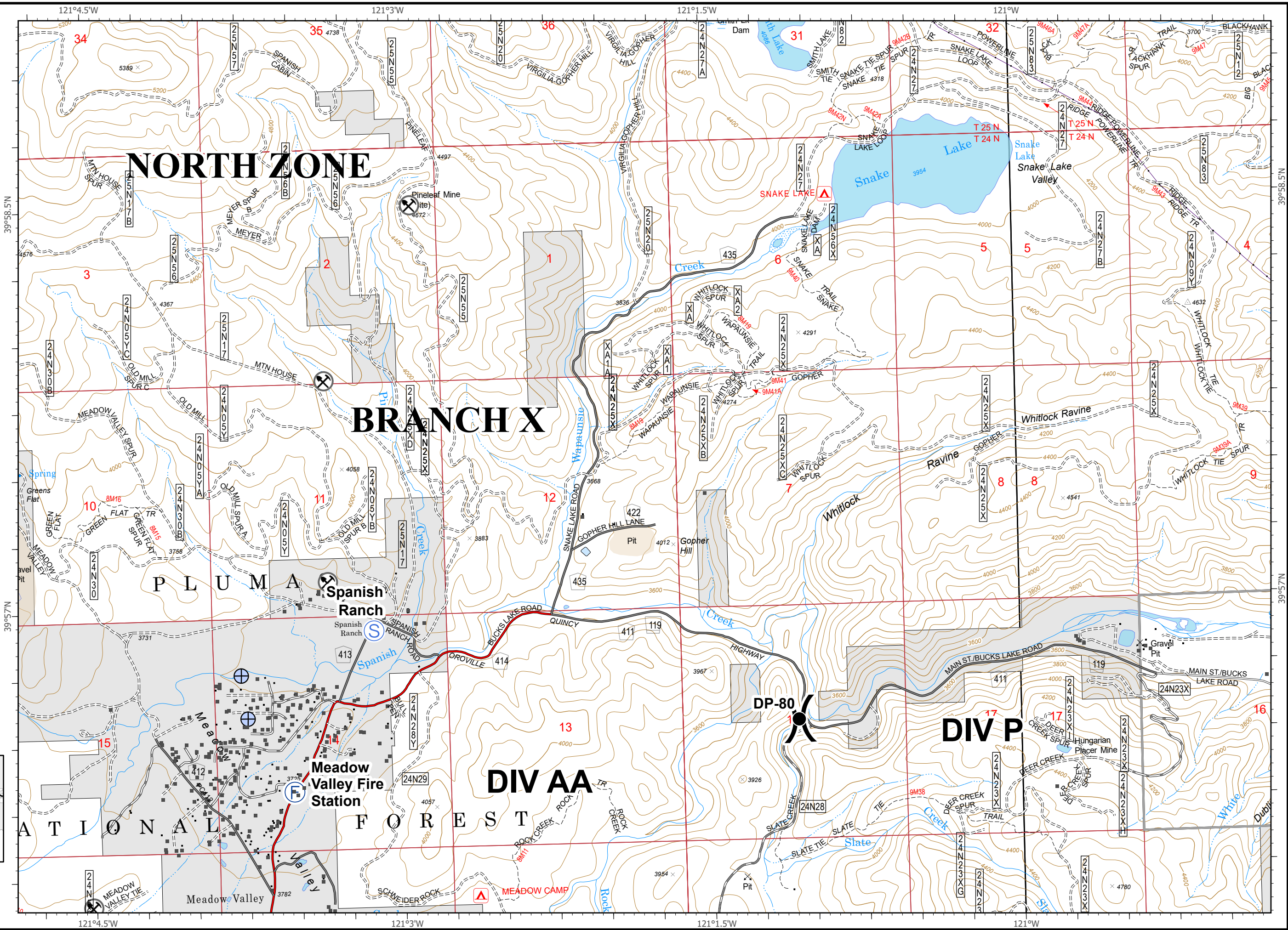
D4	D5	D6	D7	D8	D9	D10
E4	E5	E6	E7	E8	E9	E10
F4	F5	F6	F7	F8	F9	F10
G4	G5	G6	G7	G8		
H3	H4	H5	H6	H7		
I4	I5	I6				



IAP Map Pack

North Complex
CA-PNF-001308
September 19, 2020
North Zone
Index Page: D8

- Drop Point
- F Fire Station
- S Staging Area
- ⊕ Water Development or Draft Site
- () Division Break
- Building Footprint
- ⊗ Mine



North Arrow

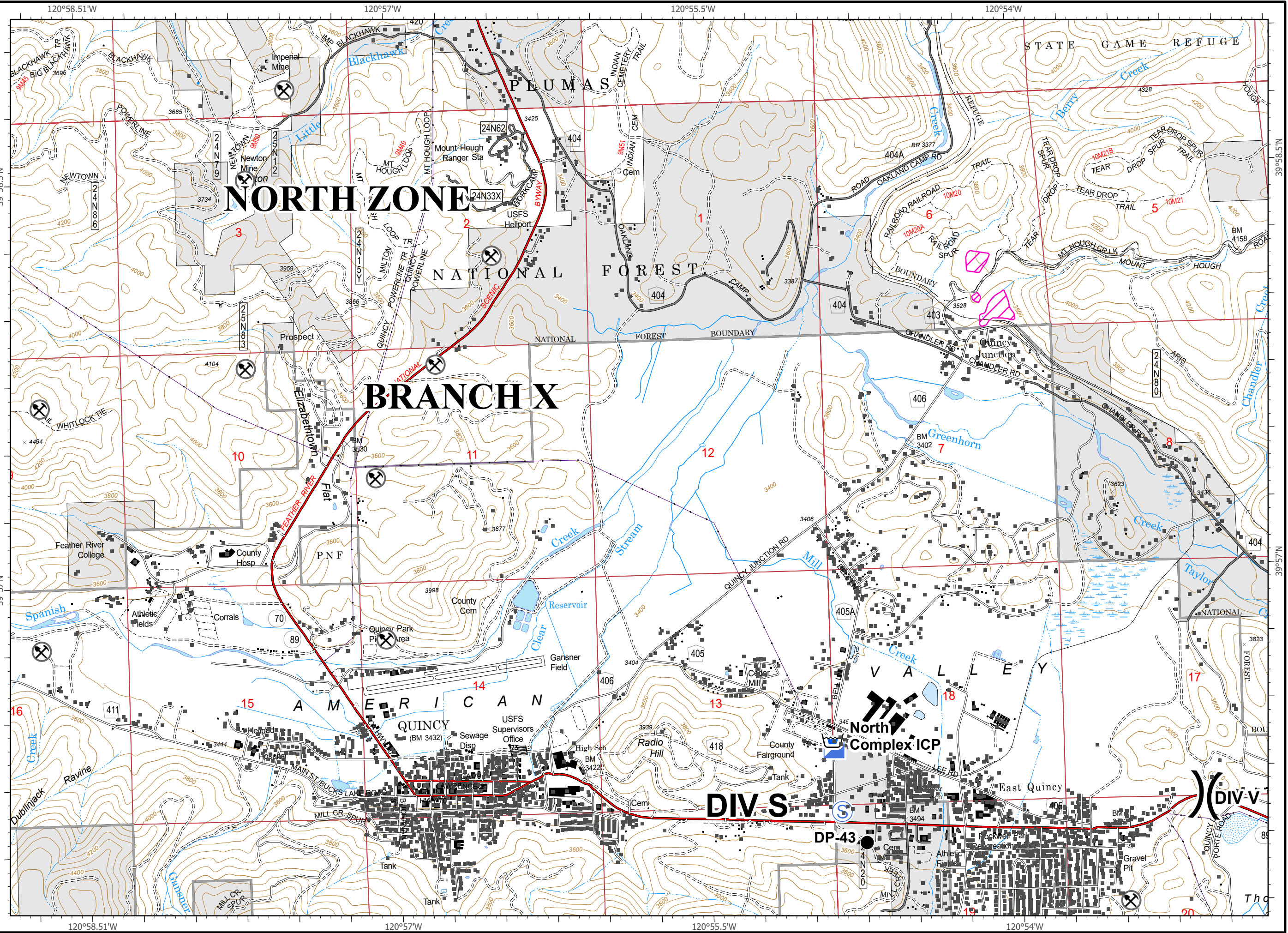
D4	D5	D6	D7	D8	D9	D10
E4	E5	E6	E7	E8	E9	E10
F4	F5	F6	F7	F8	F9	F10
G4	G5	G6	G7	G8		
H3	H4	H5	H6	H7		
I4	I5	I6				

0 1/4 1/2 Miles

IAP Map Pack

North Complex
CA-PNF-001308
September 19, 2020
North Zone
Index Page: D9

- Bridge
- Drop Point
- Incident Command Post
- Staging Area
- Division Break
- Completed Dozer Line
- Building Footprint
- Mine
- Water Tank
- MANDATORY EXCLUSION AREA



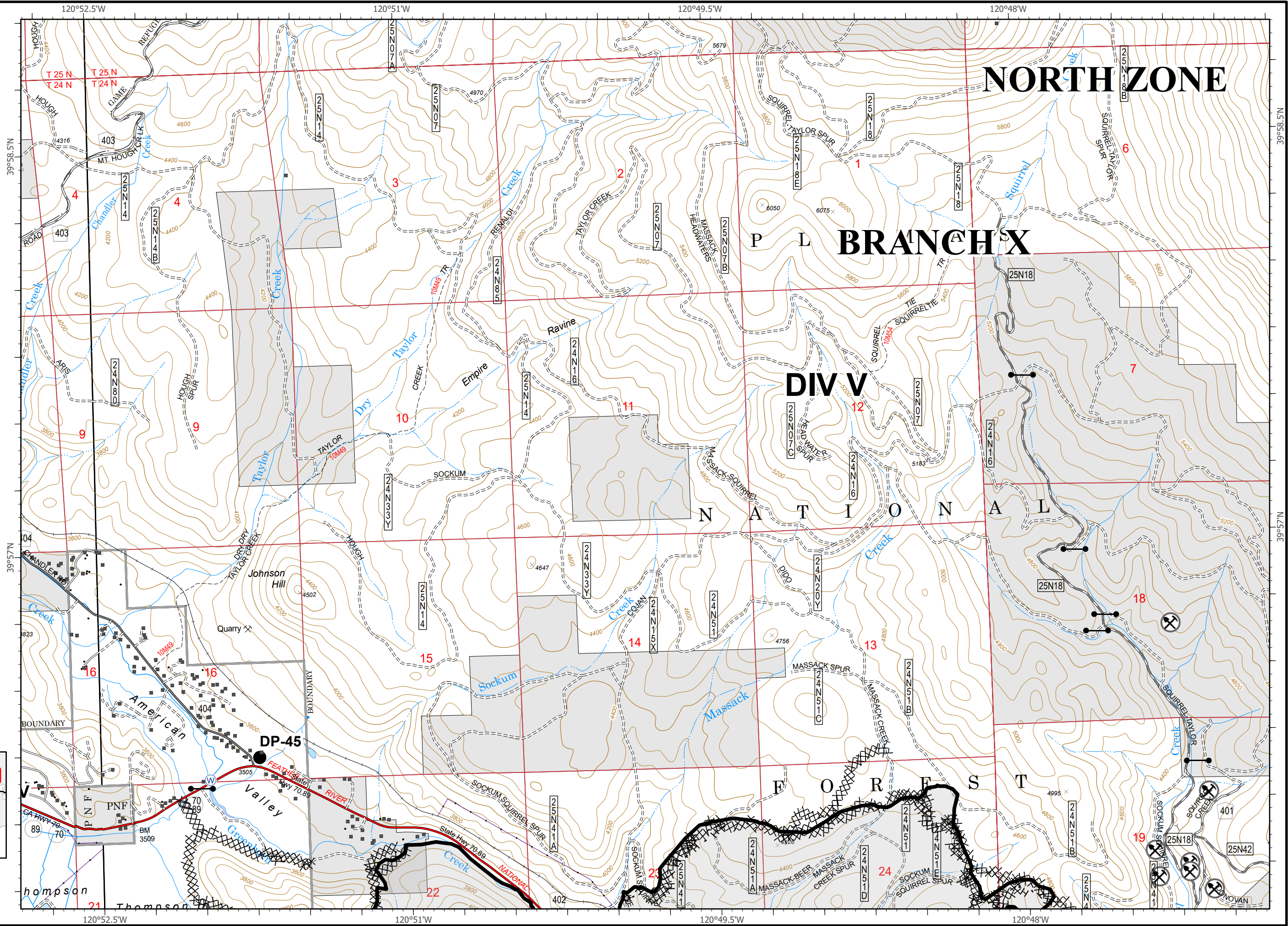
D4	D5	D6	D7	D8	D9	D10
E4	E5	E6	E7	E8	E9	E10
F4	F5	F6	F7	F8	F9	F10
G4	G5	G6	G7	G8		
H3	H4	H5	H6	H7		
I4	I5	I6				



IAP Map Pack

North Complex
CA-PNF-001308
September 19, 2020
North Zone
Index Page: D10

- Drop Point
- Gate
- W Water Source
- Contained Line
- XX Completed Dozer Line
- H Completed Hand Line
- Building Footprint
- ⊗ Mine
- SPI Gate



NORTH ZONE

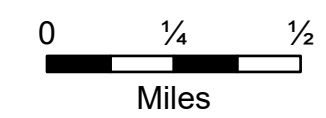
BRANCH

DIV V

NATIONAL

FOREST

D4	D5	D6	D7	D8	D9	D10
E4	E5	E6	E7	E8	E9	E10
F4	F5	F6	F7	F8	F9	F10
G4	G5	G6	G7	G8		
H3	H4	H5	H6	H7		
I4	I5	I6				

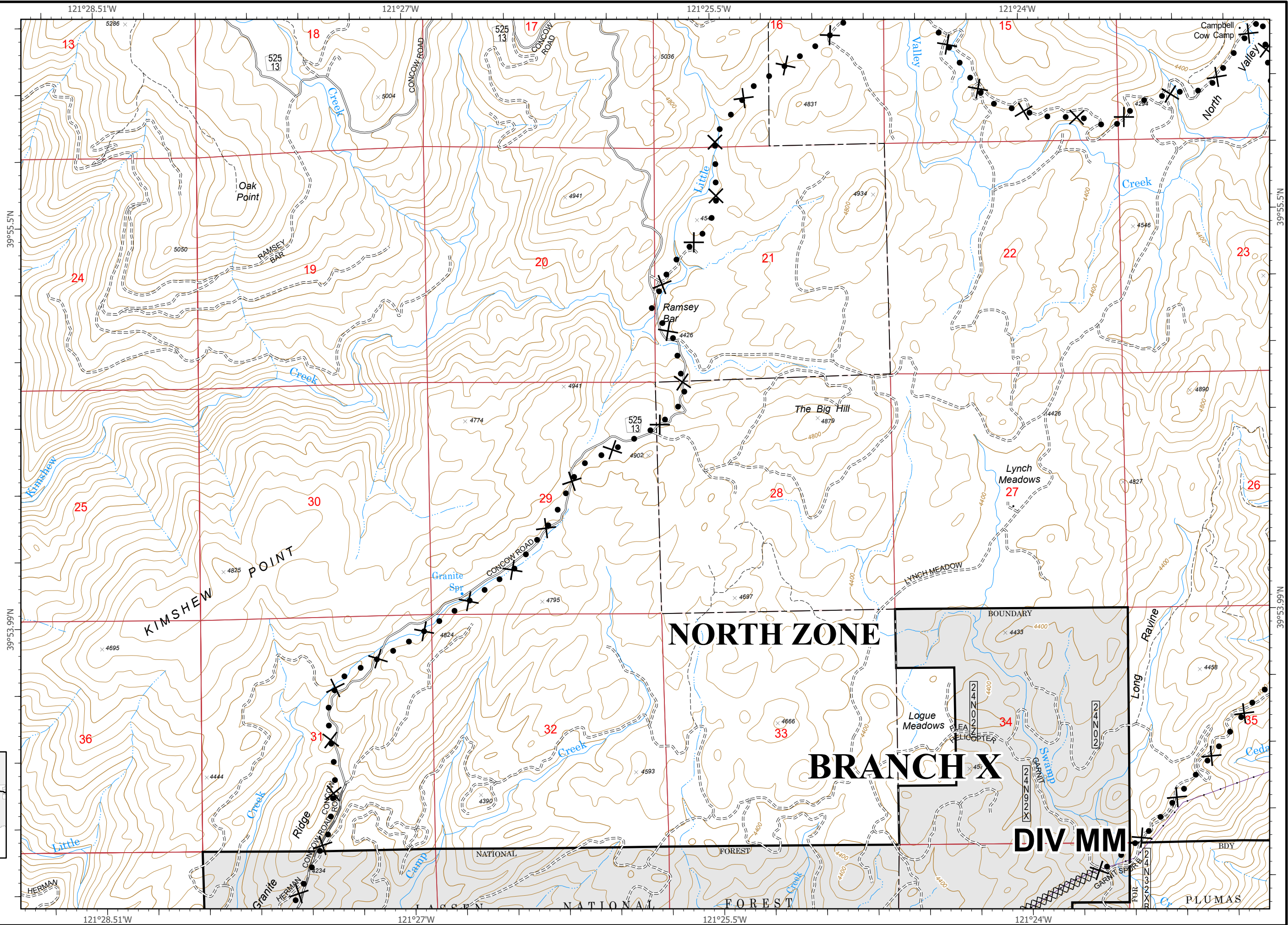


IAP Map Pack

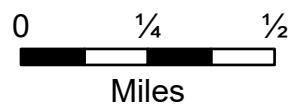
North Complex
CA-PNF-001308
September 19, 2020
North Zone
Index Page: E4

⌘⌘ Completed Dozer Line

×• Proposed Dozer Line



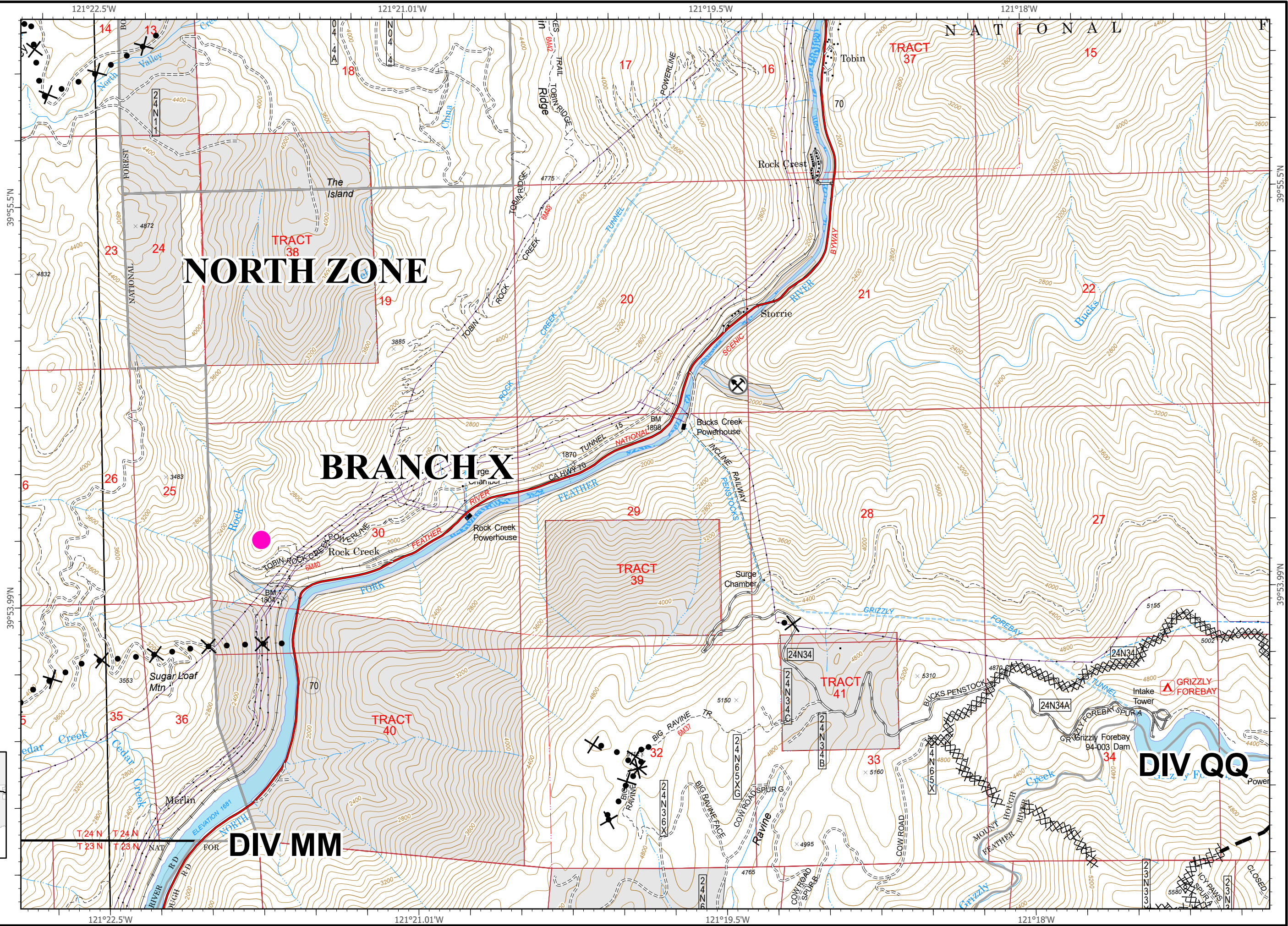
D4	D5	D6	D7	D8	D9	D10
E4	E5	E6	E7	E8	E9	E10
F4	F5	F6	F7	F8	F9	F10
G4	G5	G6	G7	G8		
H3	H4	H5	H6	H7		
I4	I5	I6				



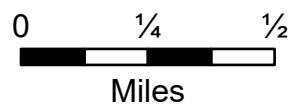
IAP Map Pack

North Complex
CA-PNF-001308
September 19, 2020
North Zone
Index Page: E5

- ⊗ Completed Dozer Line
- ⊗ Proposed Dozer Line
- Planned Fire Line
- ⊗ Mine
- MANDATORY EXCLUSION AREA



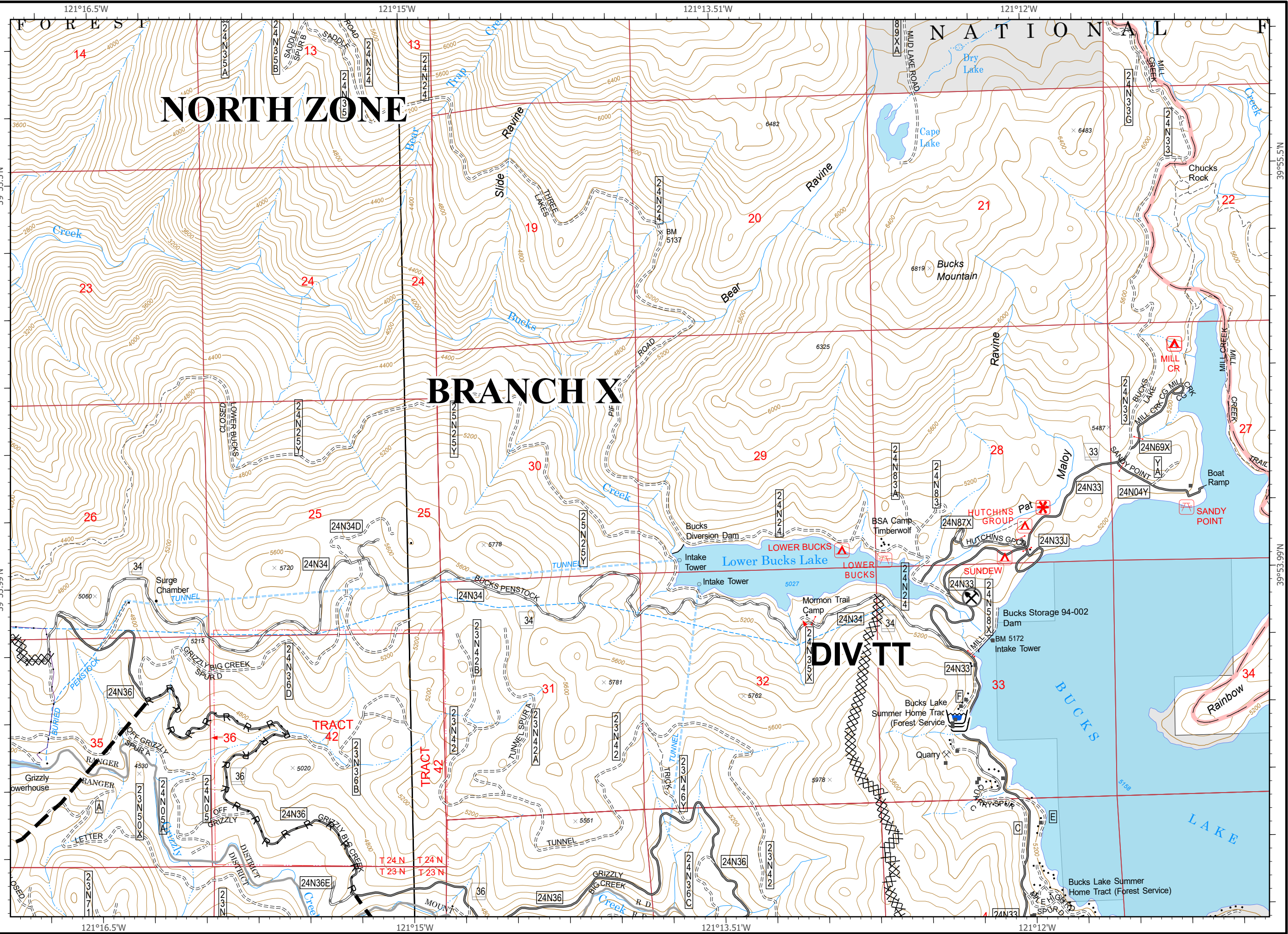
D4	D5	D6	D7	D8	D9	D10
E4	E5	E6	E7	E8	E9	E10
F4	F5	F6	F7	F8	F9	F10
G4	G5	G6	G7	G8		
H3	H4	H5	H6	H7		
I4	I5	I6				



IAP Map Pack

North Complex
CA-PNF-001308
September 19, 2020
North Zone
Index Page: E6

- XX Completed Dozer Line
- R Road as Completed Line
- Planned Fire Line
- Building Footprint
- Mine
- Water Tank

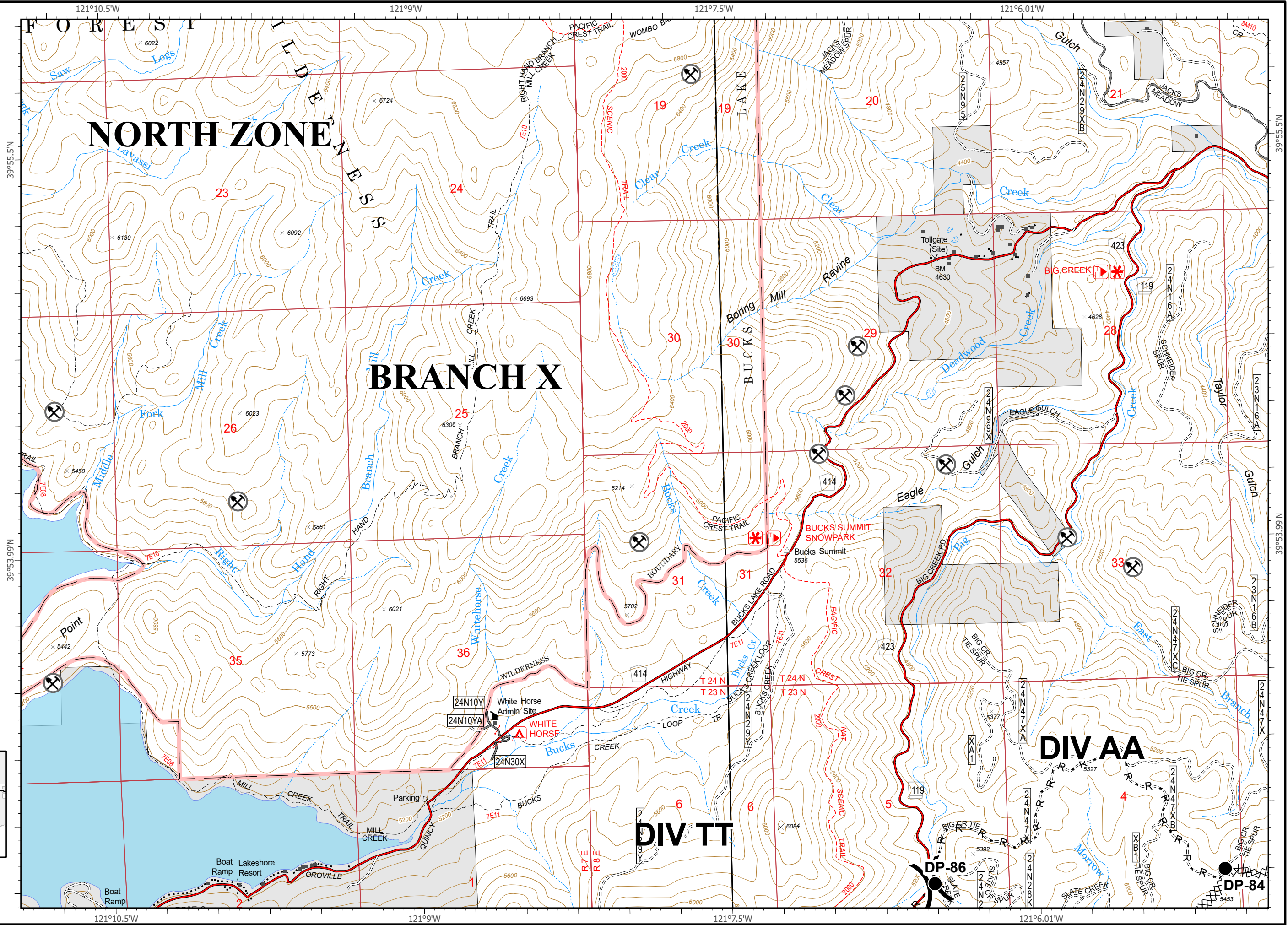


D4	D5	D6	D7	D8	D9	D10
E4	E5	E6	E7	E8	E9	E10
F4	F5	F6	F7	F8	F9	F10
G4	G5	G6	G7	G8		
H3	H4	H5	H6	H7		
I4	I5	I6				

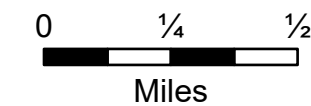
IAP Map Pack

North Complex
CA-PNF-001308
September 19, 2020
North Zone
Index Page: E7

- Drop Point
-) Division Break
- XX Completed Dozer Line
- R Road as Completed Line
- Building Footprint
- ⊗ Mine



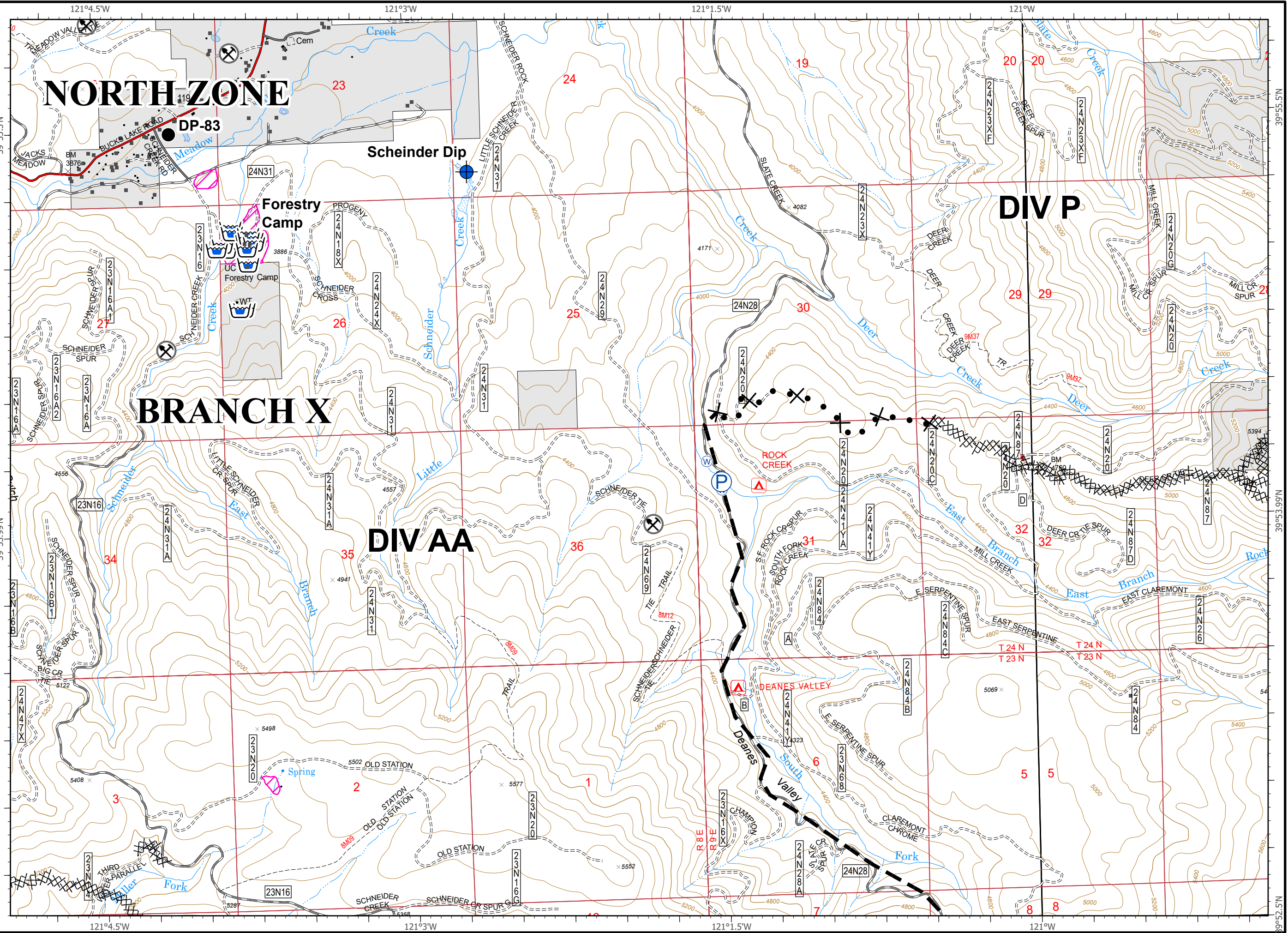
D4	D5	D6	D7	D8	D9	D10
E4	E5	E6	E7	E8	E9	E10
F4	F5	F6	F7	F8	F9	F10
G4	G5	G6	G7	G8		
H3	H4	H5	H6	H7		
I4	I5	I6				



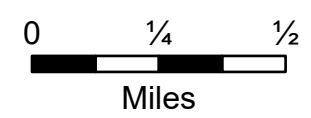
IAP Map Pack

North Complex
CA-PNF-001308
September 19, 2020
North Zone
Index Page: E8

- Camp
- Dip Site
- Drop Point
- Water Source
- Completed Dozer Line
- Proposed Dozer Line
- Planned Fire Line
- Building Footprint
- Mine
- Pump
- Water Tank
- MANDATORY EXCLUSION AREA



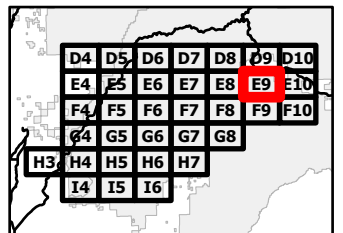
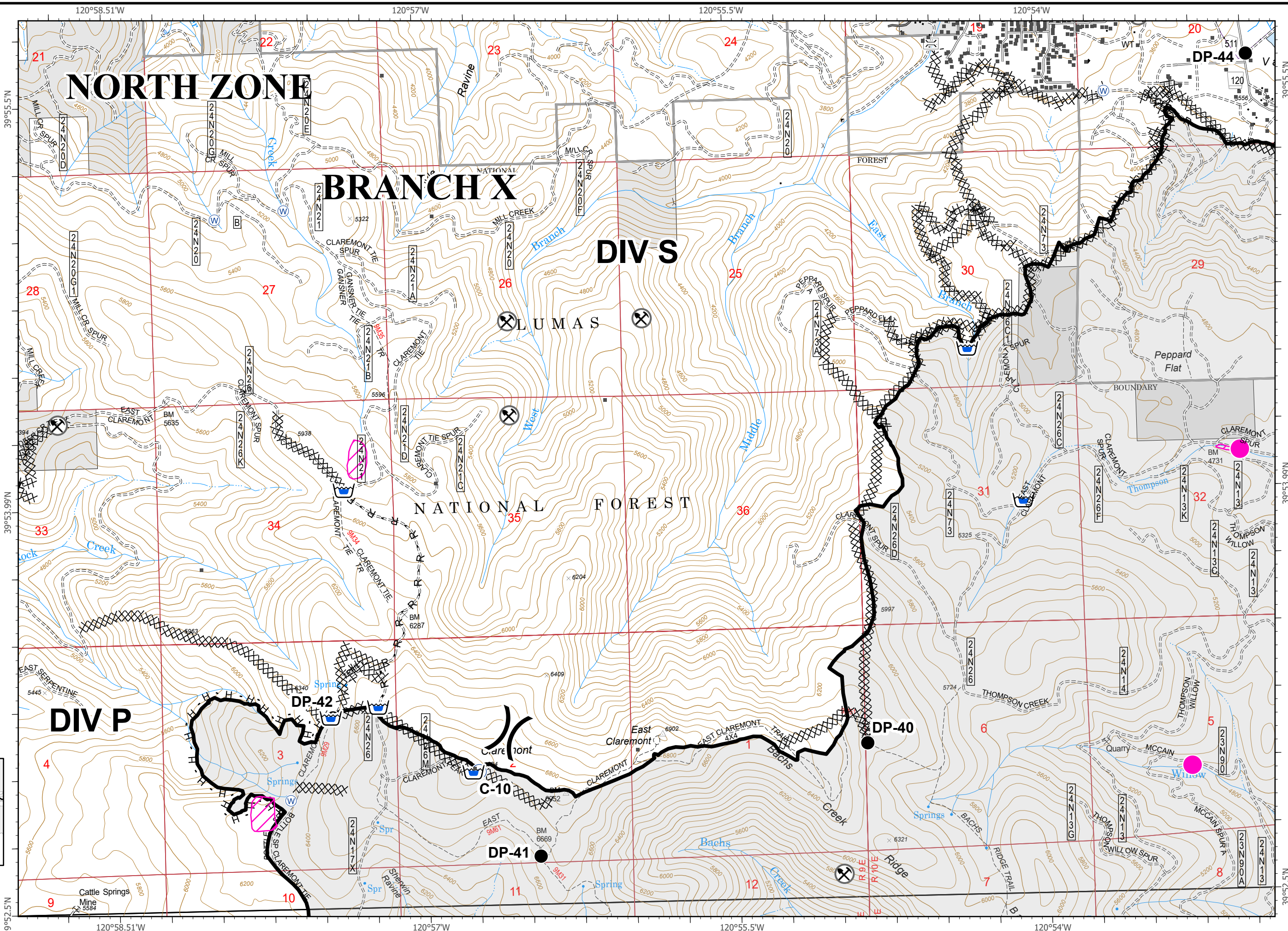
D4	D5	D6	D7	D8	D9	D10
E4	E5	E6	E7	E8	E9	E10
F4	F5	F6	F7	F8	F9	F10
G4	G5	G6	G7	G8		
H3	H4	H5	H6	H7		
I4	I5	I6				



IAP Map Pack

North Complex
CA-PNF-001308
September 19, 2020
North Zone
Index Page: E9

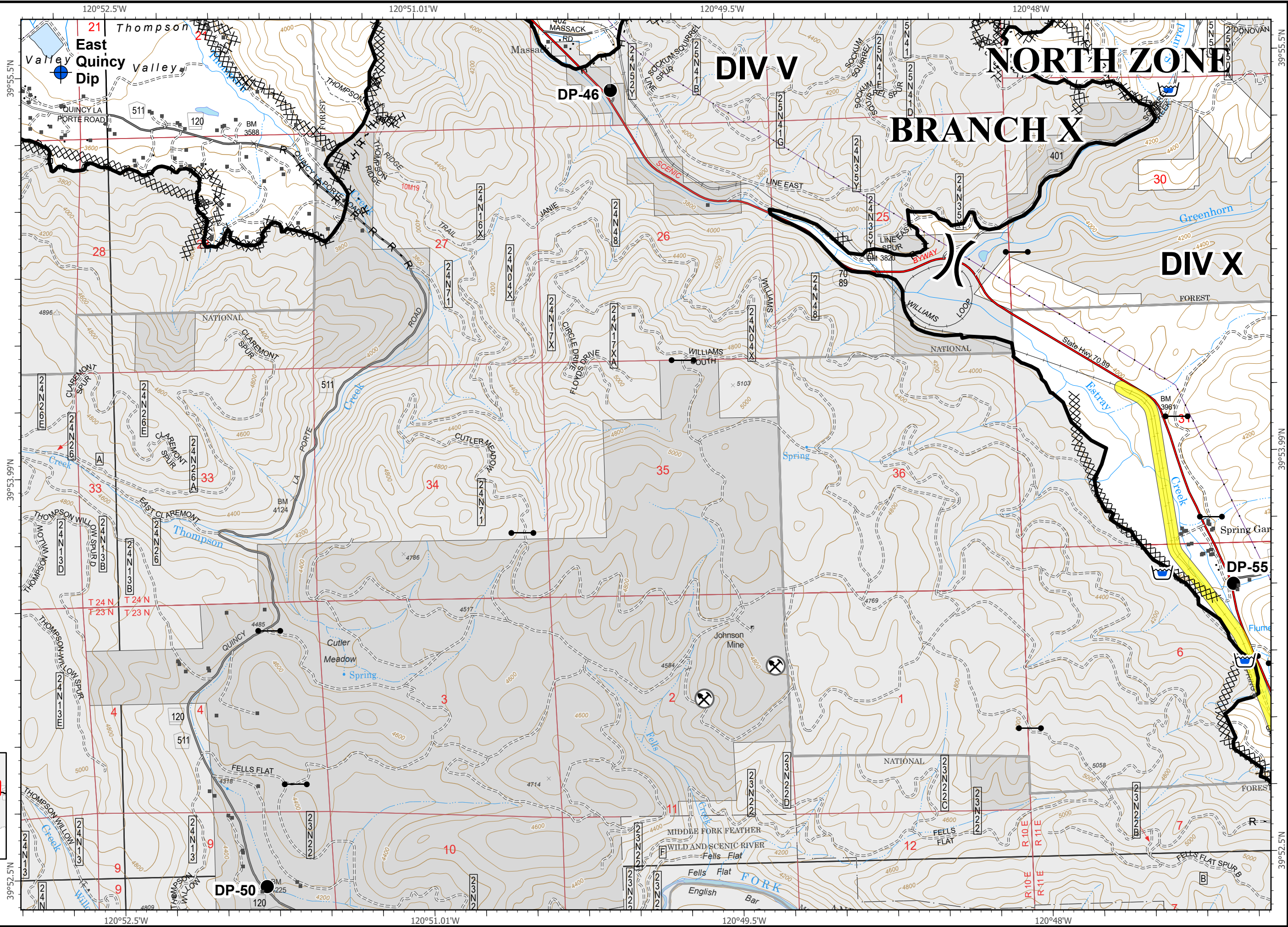
- Bridge
- Drop Point
- Cell Coverage
- Repeater
- Water Source
- Division Break
- Contained Line
- Completed Dozer Line
- Completed Hand Line
- Road as Completed Line
- Building Footprint
- Mine
- Water Tank
- MANDATORY EXCLUSION AREA
- MANDATORY EXCLUSION AREA



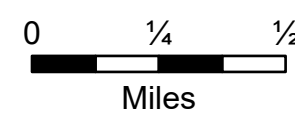
IAP Map Pack

North Complex
CA-PNF-001308
September 19, 2020
North Zone
Index Page: E10

- Dip Site
- Drop Point
- Contained Line
- Completed Dozer Line
- Completed Hand Line
- Road as Completed Line
- Building Footprint
- Mine
- Water Tank
- SPI Gate
- Union Pacific Special Protection



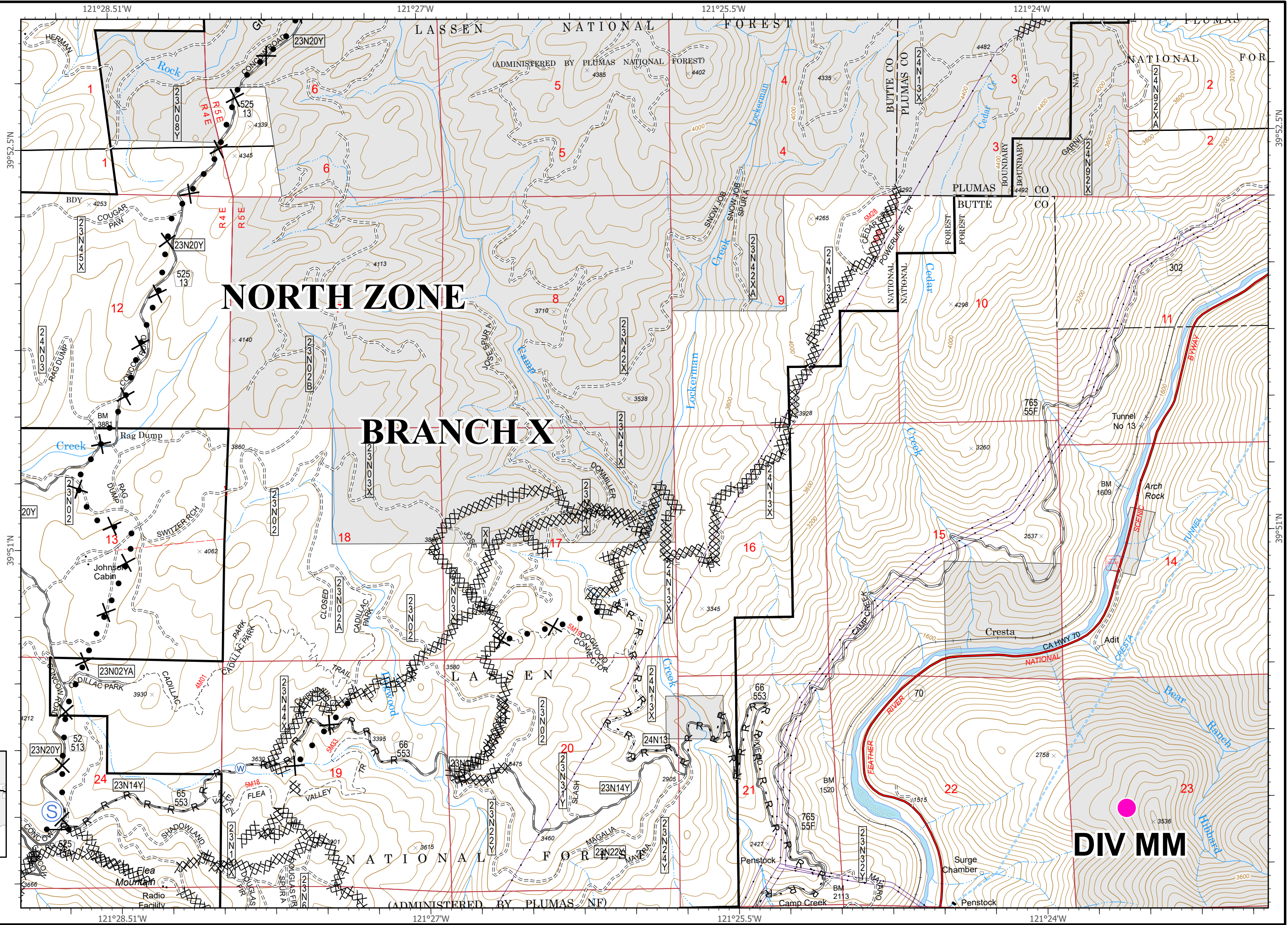
D4	D5	D6	D7	D8	D9	D10
E4	E5	E6	E7	E8	E9	E10
F4	F5	F6	F7	F8	F9	F10
G4	G5	G6	G7	G8		
H3	H4	H5	H6	H7		
I4	I5	I6				



IAP Map Pack

North Complex
CA-PNF-001308
September 19, 2020
North Zone
Index Page: F4

- Gate
- Ⓢ Staging Area
- Ⓜ Water Source
- XX Completed Dozer Line
- H Completed Hand Line
- R Road as Completed Line
- X Proposed Dozer Line
- MANDATORY EXCLUSION AREA



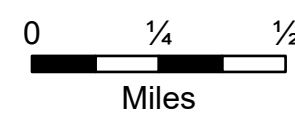
NORTH ZONE

BRANCH X

DIV MM



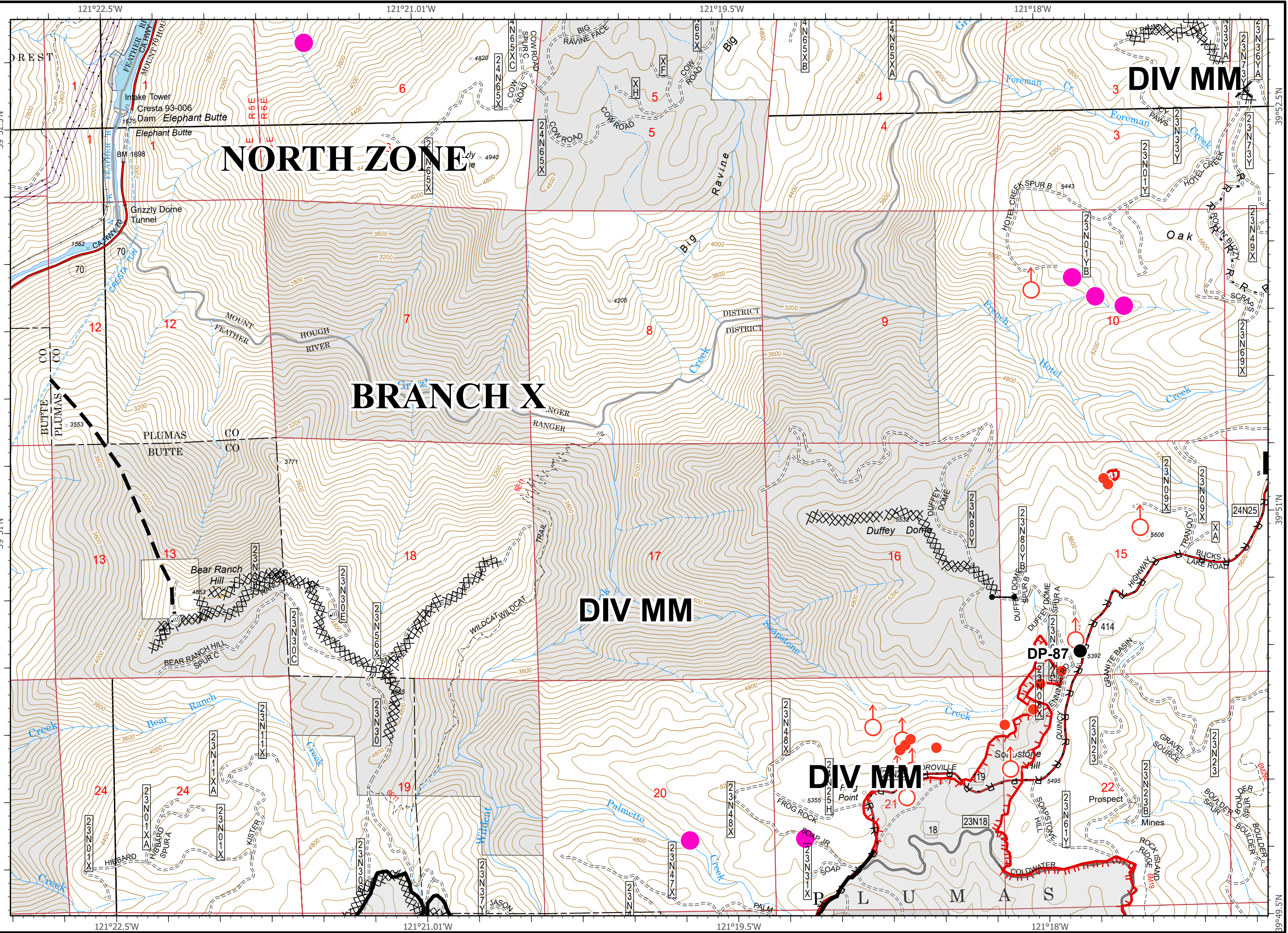
D4	D5	D6	D7	D8	D9	D10
E4	E5	E6	E7	E8	E9	E10
F4	F5	F6	F7	F8	F9	F10
G4	G5	G6	G7	G8		
H3	H4	H5	H6	H7		
I4	I5	I6				



IAP Map Pack

North Complex
CA-PNF-001308
September 19, 2020
North Zone
Index Page: F5

- ✕ Closure
- Drop Point
- Gate
- Hot Spot
- 📶 Cell Coverage
- 🔥 Spot Fire
- 🔥 Uncontrolled Fire Edge
- ▬ Contained Line
- XX Completed Dozer Line
- R Road as Completed Line
- ▬ Planned Fire Line
- MANDATORY EXCLUSION AREA



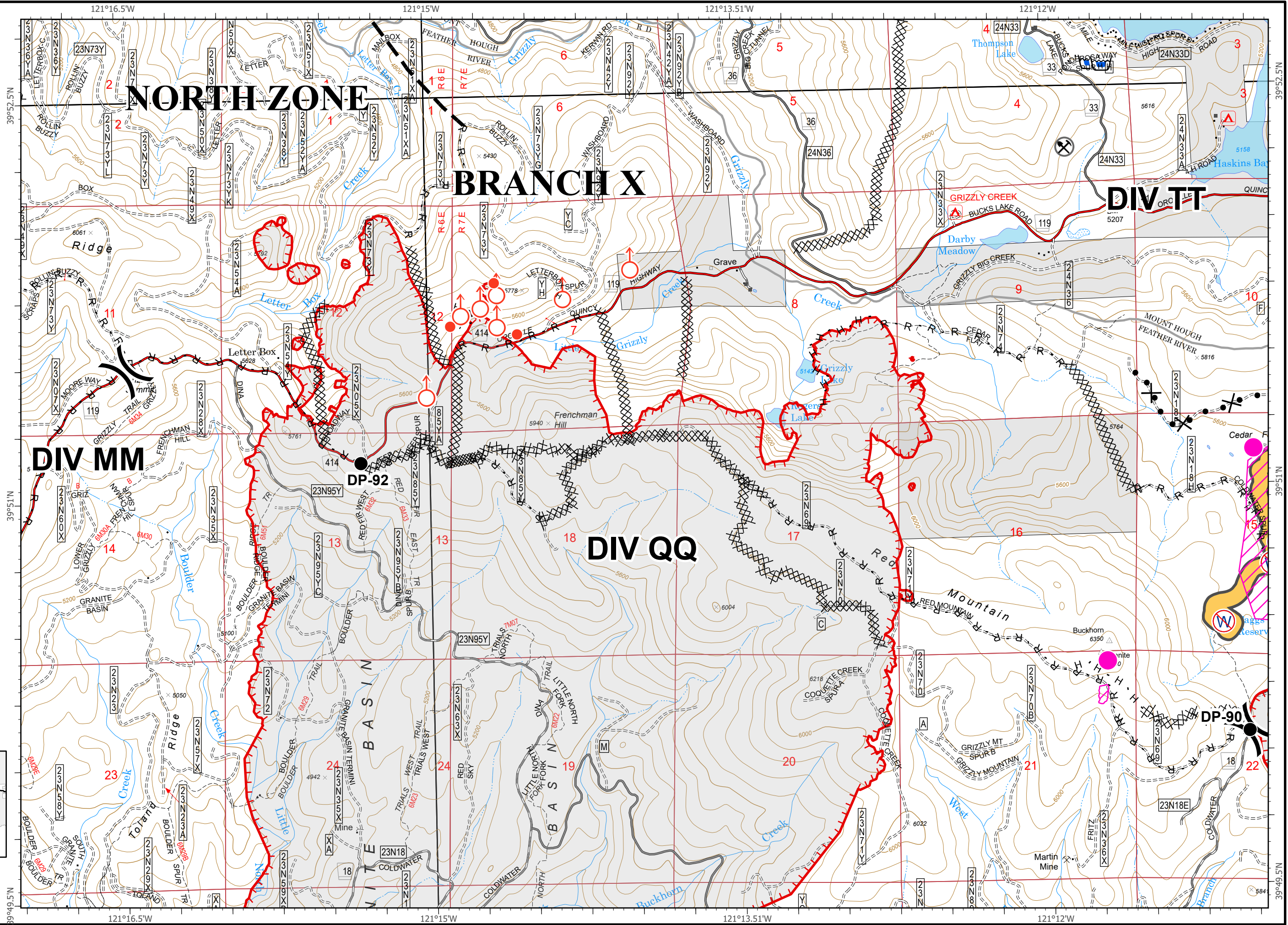
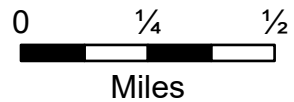
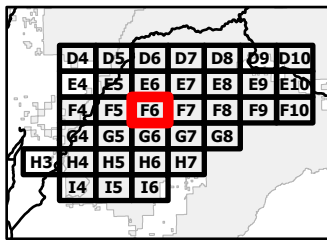
D4	D5	D6	D7	D8	D9	D10
E4	E5	E6	E7	E8	E9	E10
F4	F5	F6	F7	F8	F9	F10
G4	G5	G6	G7	G8		
H3	H4	H5	H6	H7		
I4	I5	I6				



IAP Map Pack

North Complex
CA-PNF-001308
September 19, 2020
North Zone
Index Page: F6

- X Closure
- Drop Point
- Hot Spot
- Spot Fire
- ⊙ Restricted Water Source
- ⎓ Division Break
- Uncontrolled Fire Edge
- XX Completed Dozer Line
- H Completed Hand Line
- R Road as Completed Line
- X Proposed Dozer Line
- ▬ Planned Fire Line
- Building Footprint
- ⊗ Mine
- ⊕ Water Tank
- Willow Creek Avoidance
- ⊞ MANDATORY EXCLUSION AREA
- MANDATORY EXCLUSION AREA



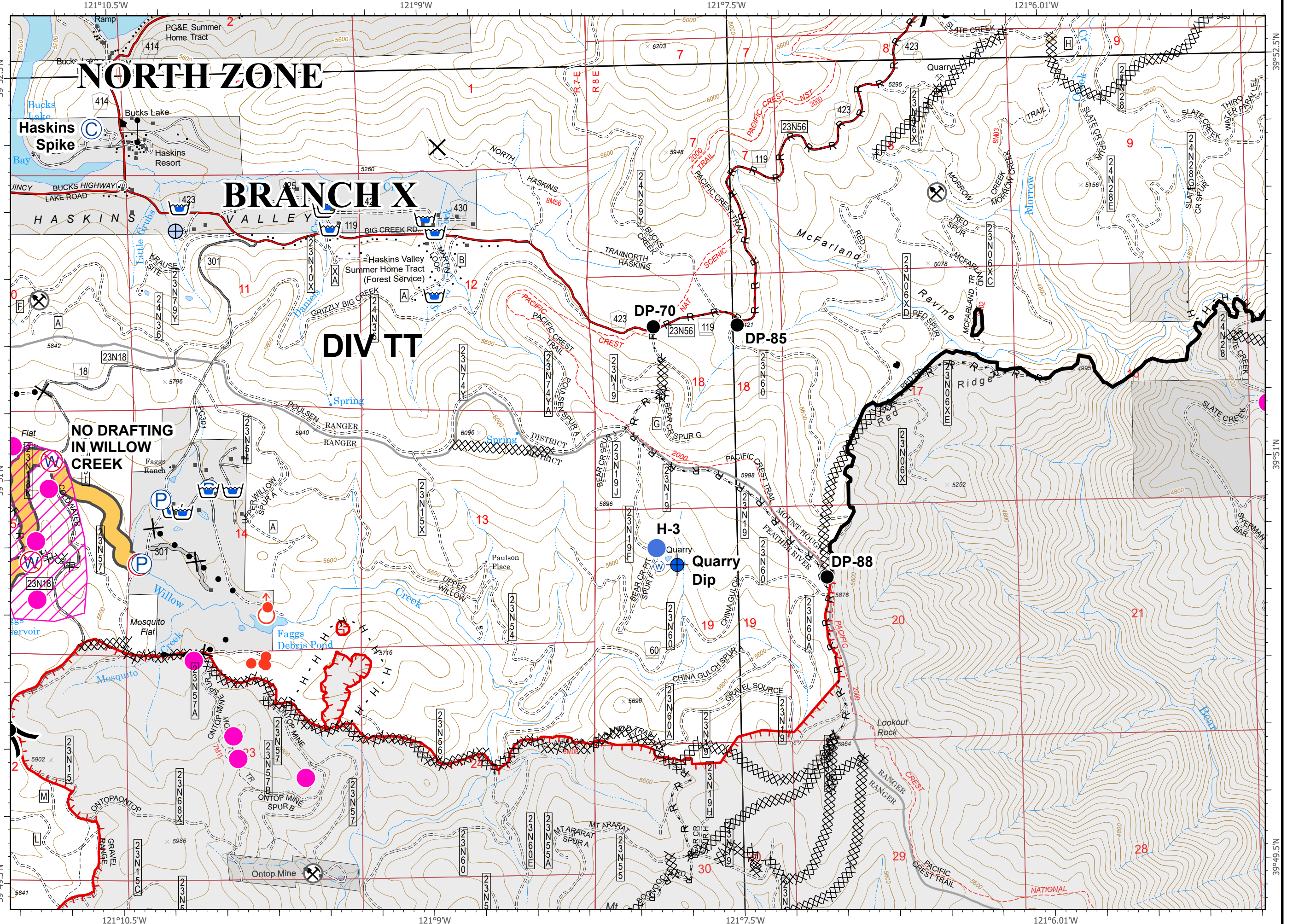
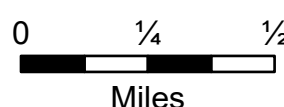
IAP Map Pack

North Complex
 CA-PNF-001308
 September 19, 2020
 North Zone
 Index Page: F7

- Camp
- Closure
- Dip Site
- Drop Point
- Gate
- Helispot
- Hot Spot
- Cell Coverage
- Spot Fire
- Water Source
- Restricted Water Source
- Water Development or Draft Site
- Division Break
- Uncontrolled Fire Edge
- Contained Line
- Completed Dozer Line
- Completed Hand Line
- Road as Completed Line
- Access or Improved Road
- Proposed Dozer Line
- Building Footprint
- Mine
- Pump
- Water Tank
- Willow Creek Avoidance
- MANDATORY EXCLUSION AREA



D4	D5	D6	D7	D8	D9	D10
E4	E5	E6	E7	E8	E9	E10
F4	F5	F6	F7	F8	F9	F10
G4	G5	G6	G7	G8		
H3	H4	H5	H6	H7		
I4	I5	I6				



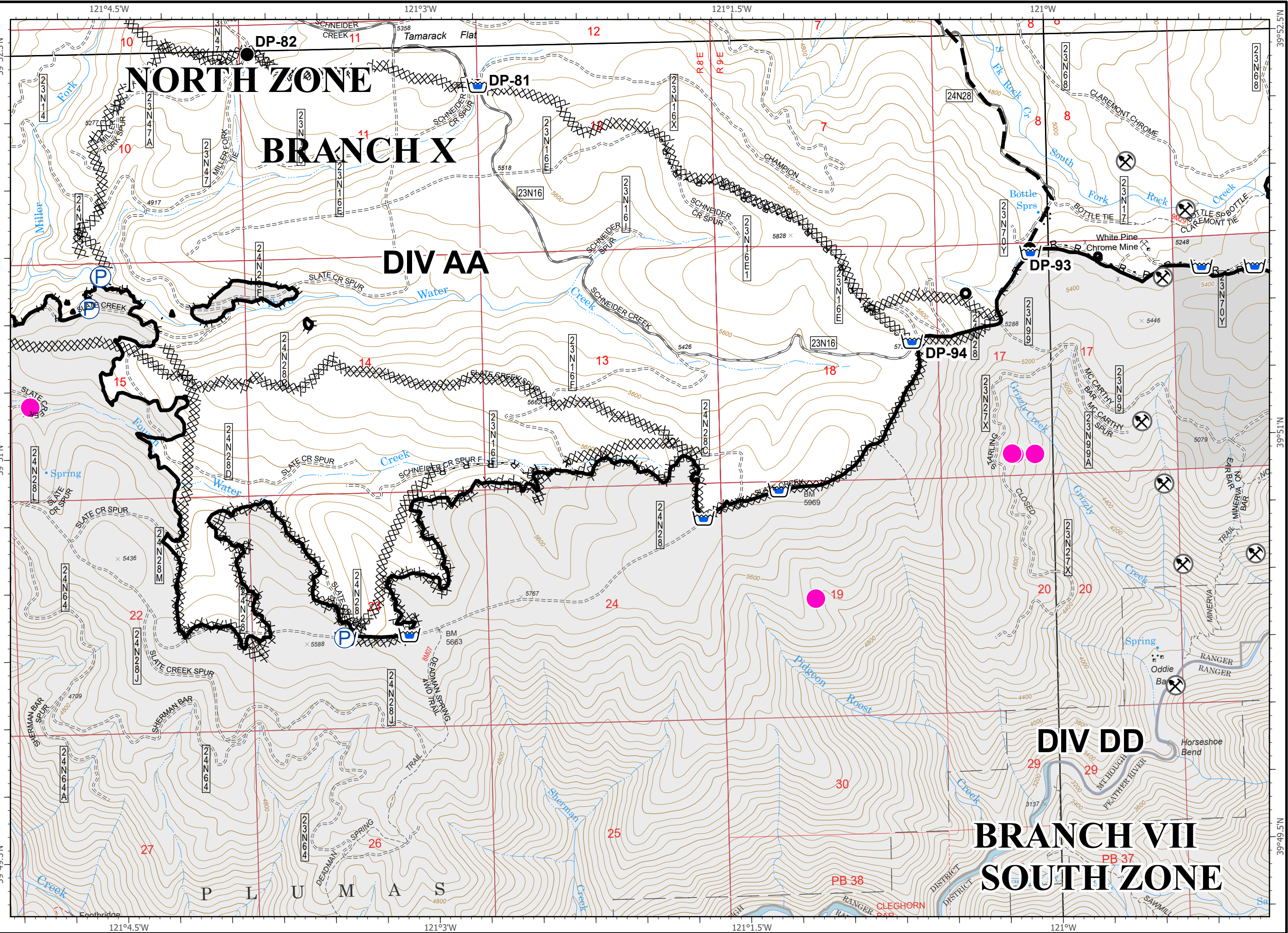
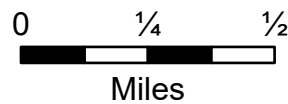
IAP Map Pack

North Complex
CA-PNF-001308
September 19, 2020
North Zone
Index Page: F8

- ✕ Closure
- Drop Point
- ▬ Contained Line
- ✕ Completed Dozer Line
- H Completed Hand Line
- R Road as Completed Line
- ▬ Planned Fire Line
- ⊗ Mine
- P Pump
- 🏊 Water Tank
- Hazmat
- MANDATORY EXCLUSION AREA



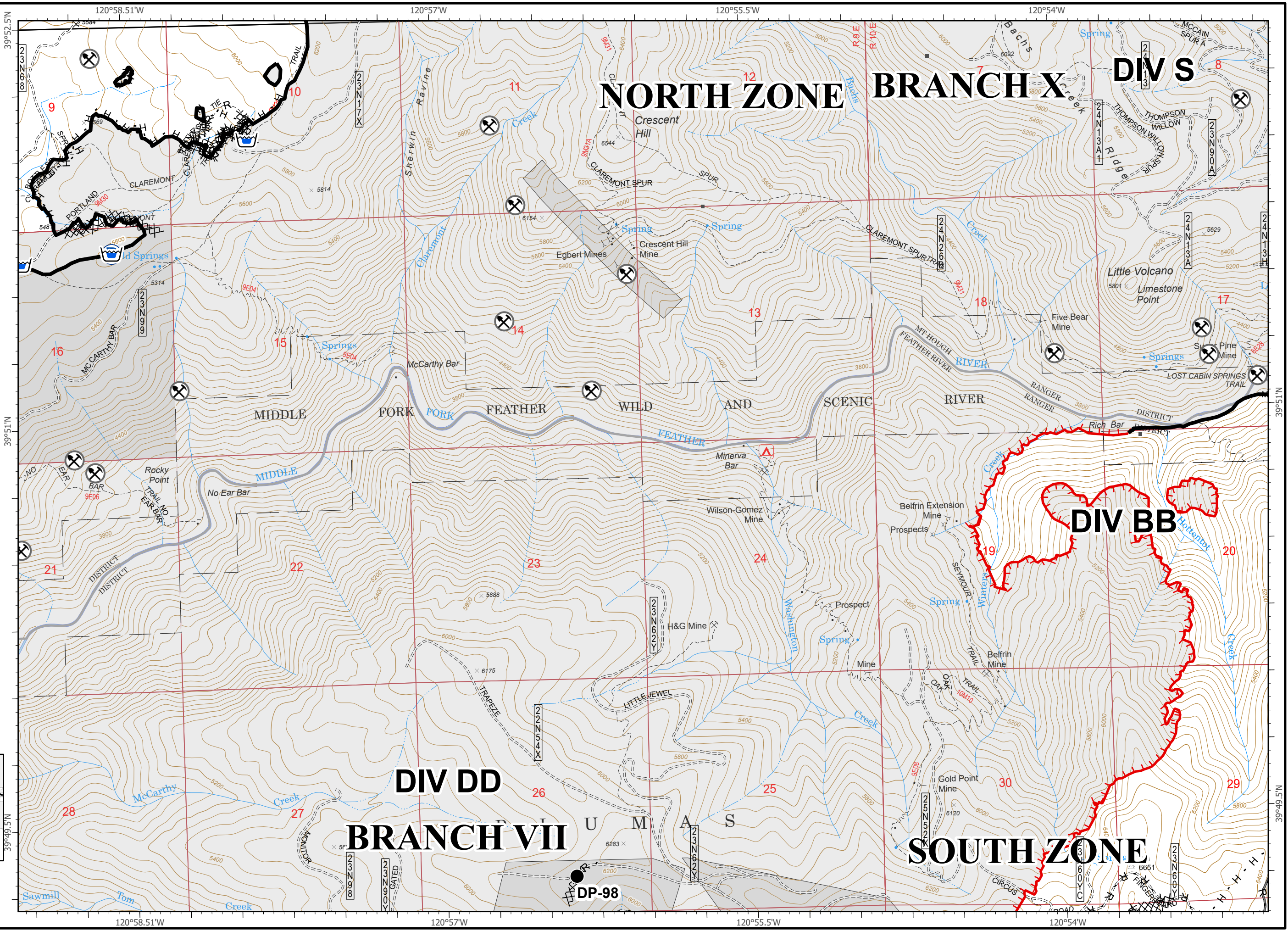
D4	D5	D6	D7	D8	D9	D10
E4	E5	E6	E7	E8	E9	E10
F4	F5	F6	F7	F8	F9	F10
G4	G5	G6	G7	G8		
H3	H4	H5	H6	H7		
I4	I5	I6				



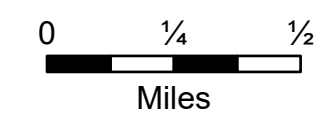
IAP Map Pack

North Complex
CA-PNF-001308
September 19, 2020
North Zone
Index Page: F9

- Drop Point
- ▬ Uncontrolled Fire Edge
- ▬ Contained Line
- XX XX Completed Dozer Line
- H · Completed Hand Line
- R Road as Completed Line
- Building Footprint
- ⊗ Mine
- Ⓟ Pump
- 🏠 Water Tank



















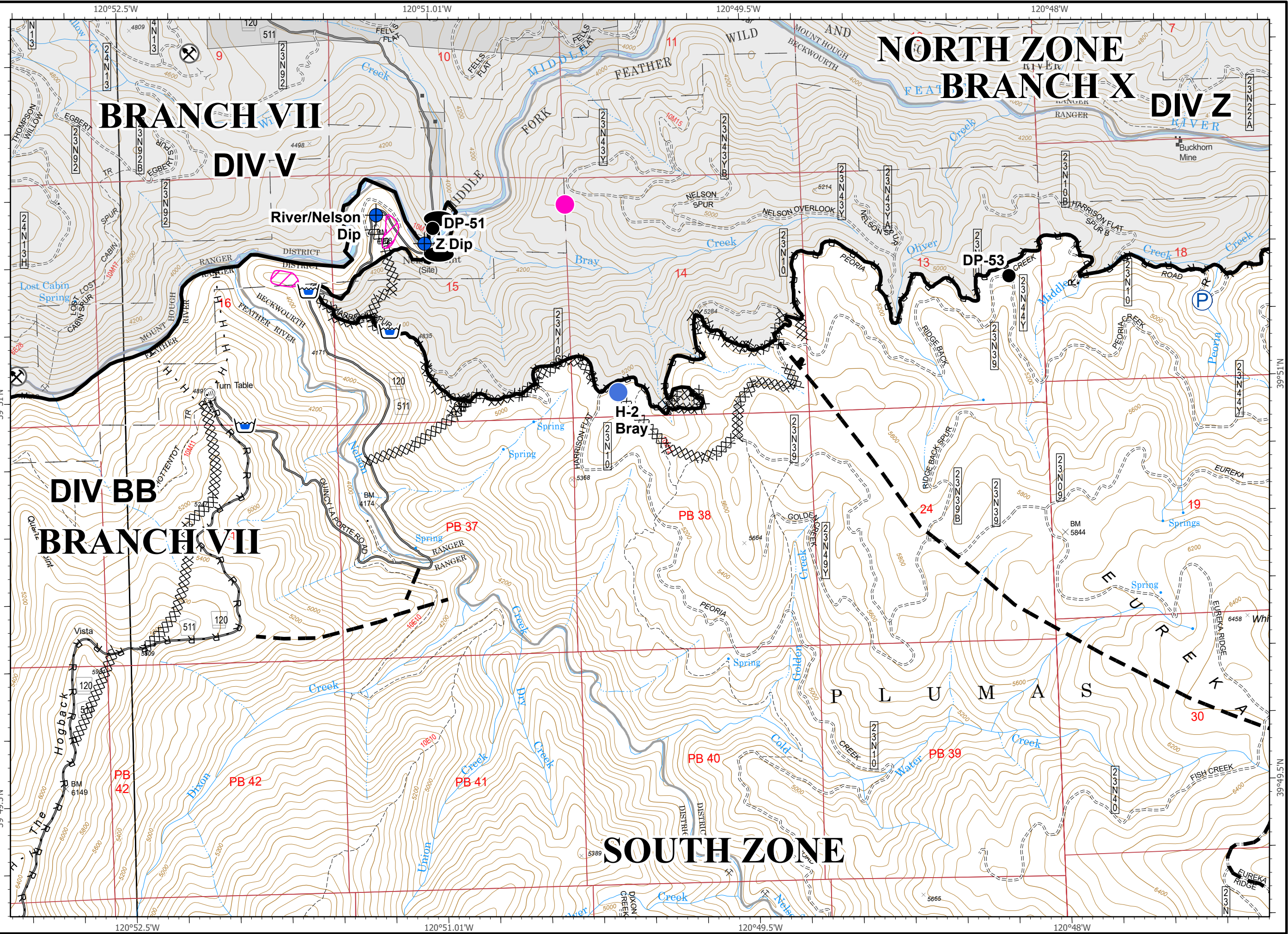
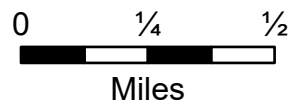
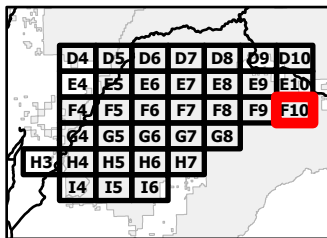
D4	D5	D6	D7	D8	D9	D10
E4	E5	E6	E7	E8	E9	E10
F4	F5	F6	F7	F8	F9	F10
G4	G5	G6	G7	G8		
H3	H4	H5	H6	H7		
I4	I5	I6				



IAP Map Pack

North Complex
 CA-PNF-001308
 September 19, 2020
 North Zone
 Index Page: F10

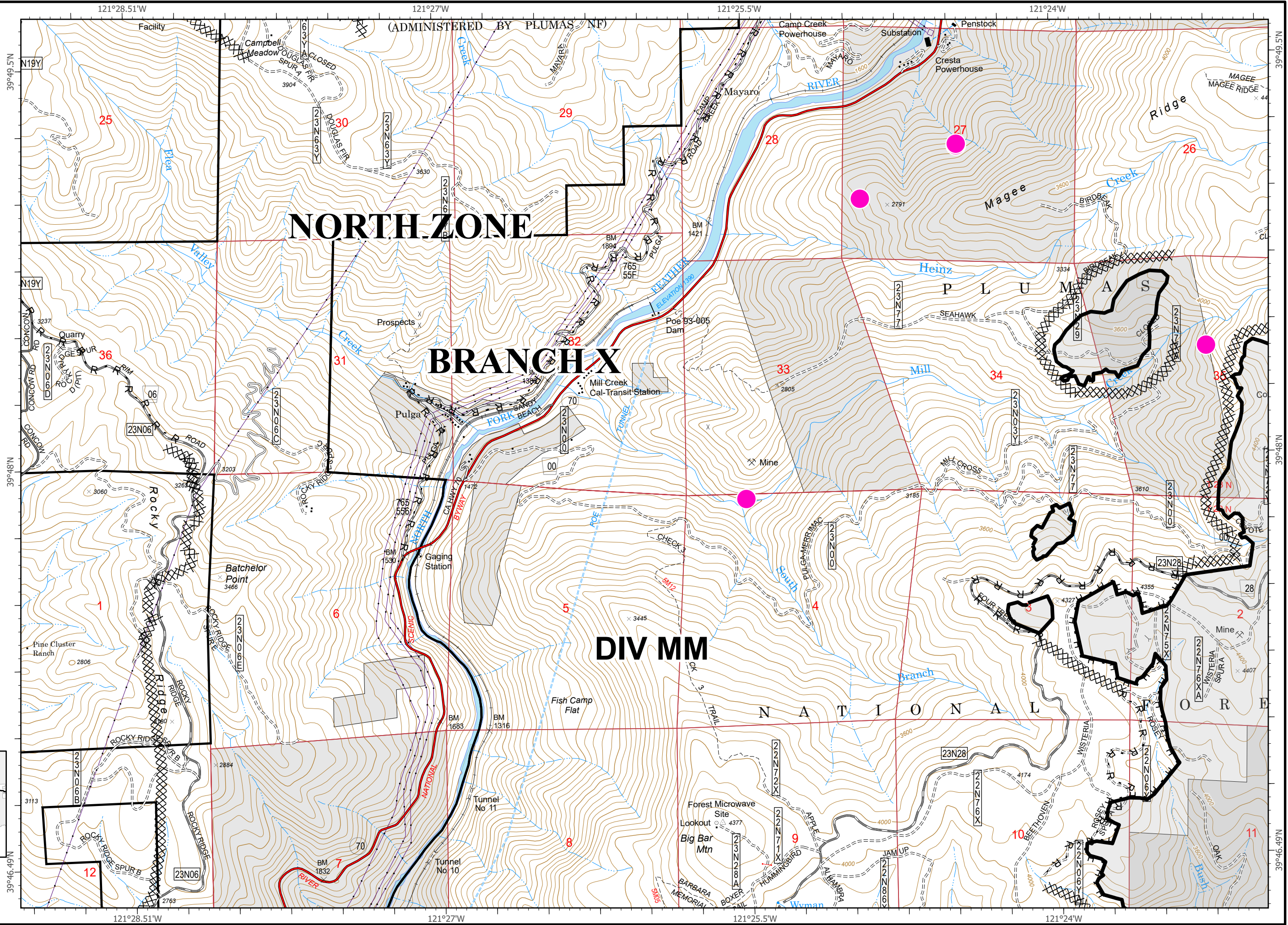
-  Dip Site
-  Drop Point
-  Helispot
-  Cell Coverage
-  Zone Break
-  Contained Line
-  Completed Dozer Line
-  Completed Hand Line
-  Road as Completed Line
-  Planned Fire Line
-  Building Footprint
-  Mine
-  Pump
-  Water Tank
-  MANDATORY EXCLUSION AREA
-  MANDATORY EXCLUSION AREA



IAP Map Pack

North Complex
CA-PNF-001308
September 19, 2020
North Zone
Index Page: G4

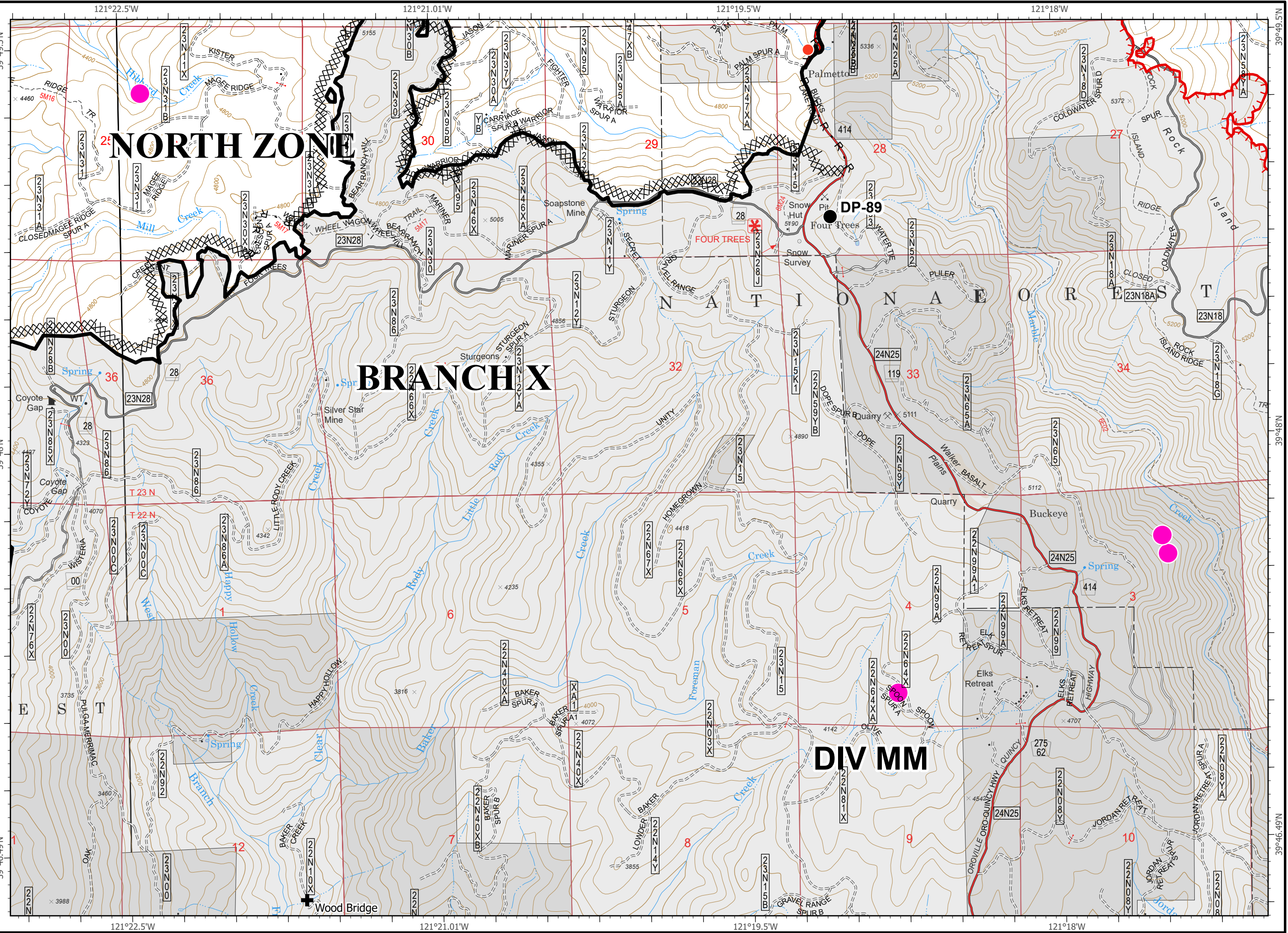
- Contained Line
- XX Completed Dozer Line
- H Completed Hand Line
- R Road as Completed Line
- MANDATORY EXCLUSION AREA



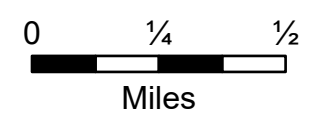
IAP Map Pack

North Complex
CA-PNF-001308
September 19, 2020
North Zone
Index Page: G5

- Drop Point
- Hot Spot
- ┌ Uncontrolled Fire Edge
- ▬ Contained Line
- XX Completed Dozer Line
- R Road as Completed Line
- Hazmat
- MANDATORY EXCLUSION AREA
- ⊕ Wood Bridges



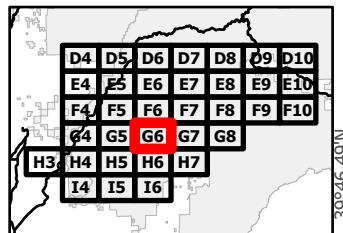
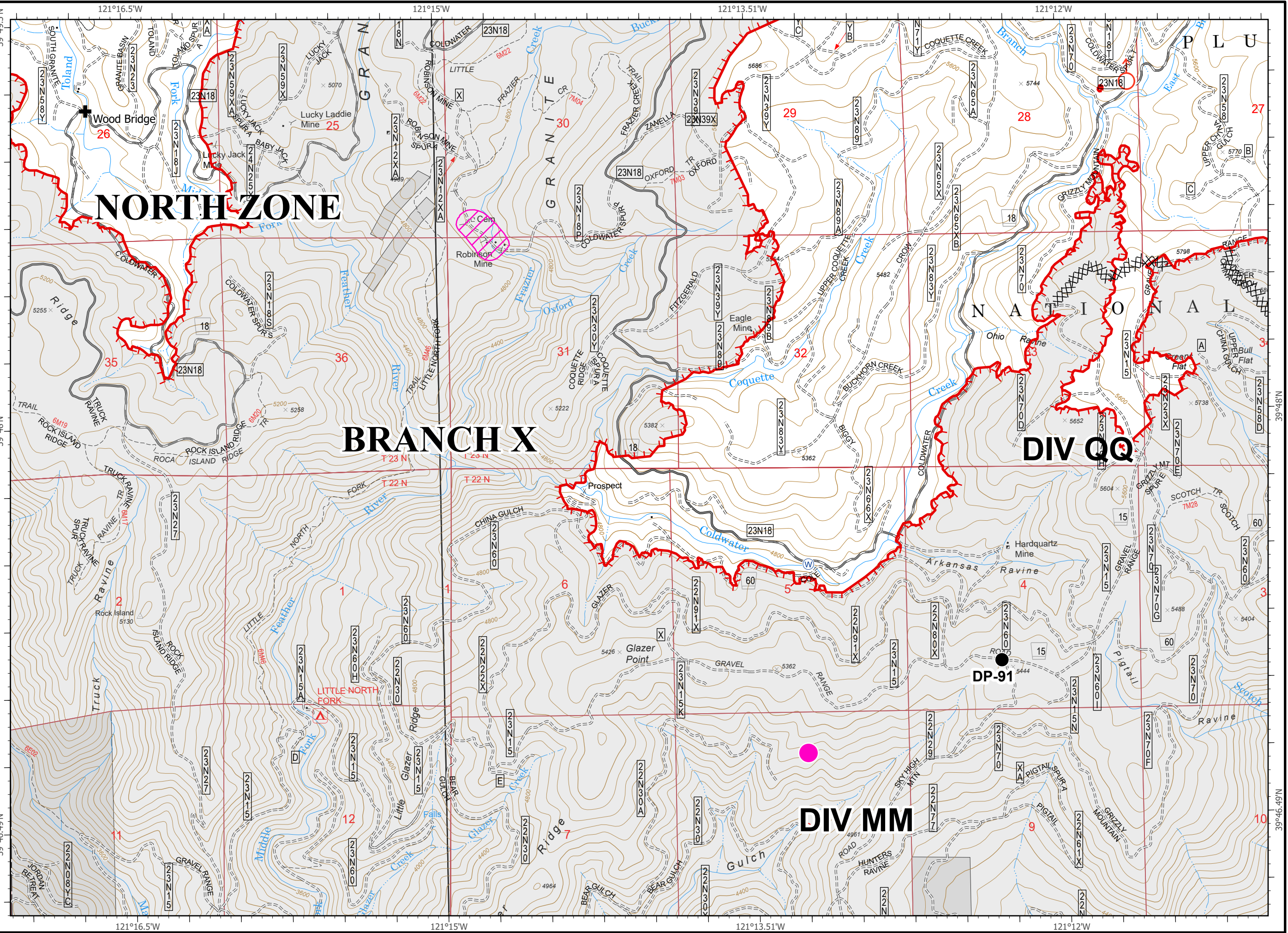
D4	D5	D6	D7	D8	D9	D10
E4	E5	E6	E7	E8	E9	E10
F4	F5	F6	F7	F8	F9	F10
G4	G5	G6	G7	G8		
H3	H4	H5	H6	H7		
I4	I5	I6				



IAP Map Pack

North Complex
CA-PNF-001308
September 19, 2020
North Zone
Index Page: G6

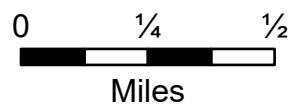
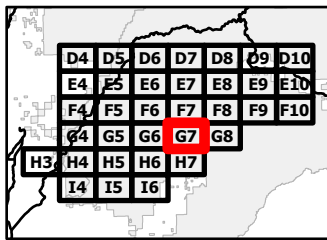
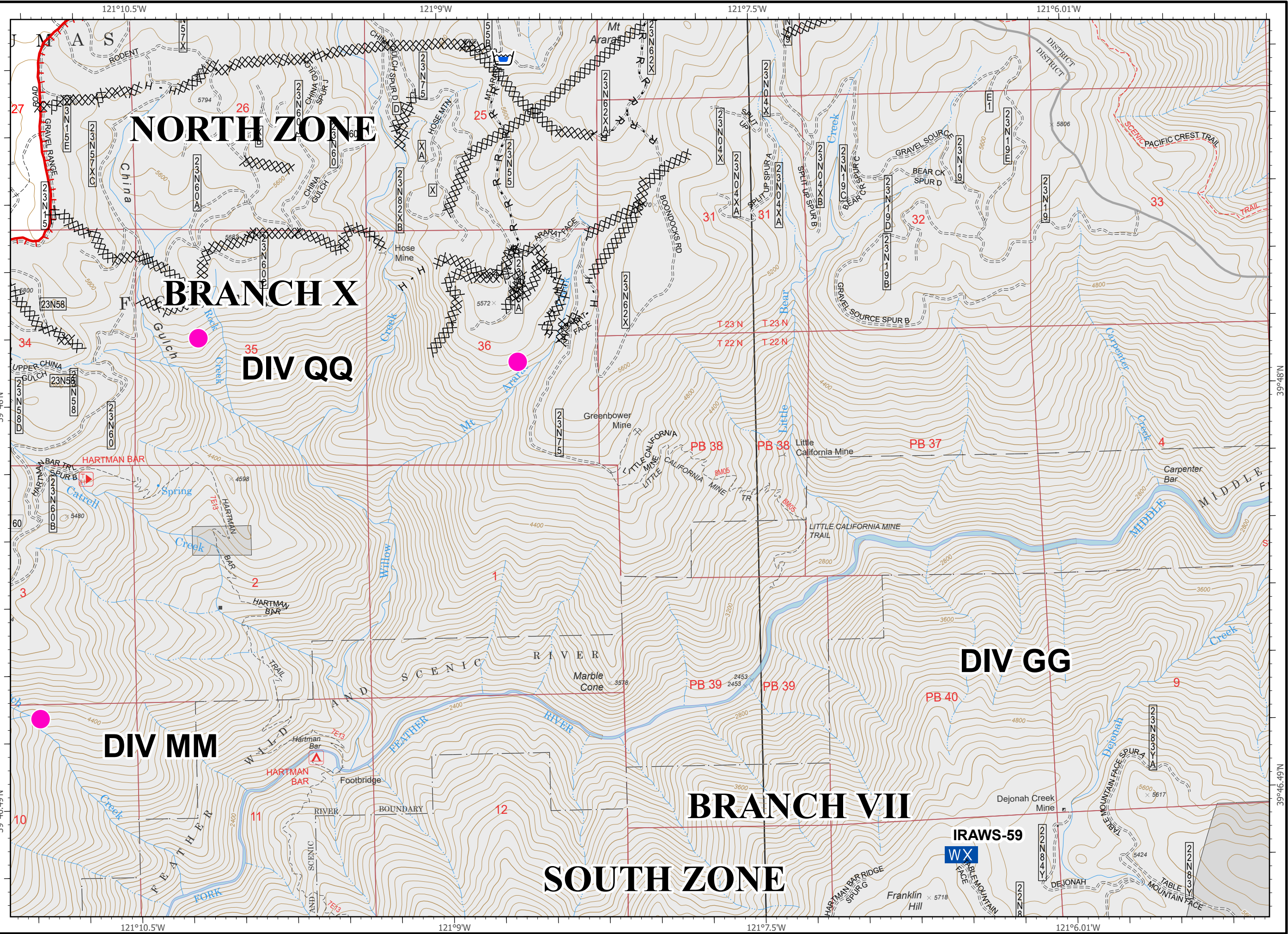
- Drop Point
- Spot Fire
- W Water Source
- T Uncontrolled Fire Edge
- XX Completed Dozer Line
- H Completed Hand Line
- MANDATORY EXCLUSION AREA
- MANDATORY EXCLUSION AREA
- + Wood Bridges



IAP Map Pack

North Complex
CA-PNF-001308
September 19, 2020
North Zone
Index Page: G7

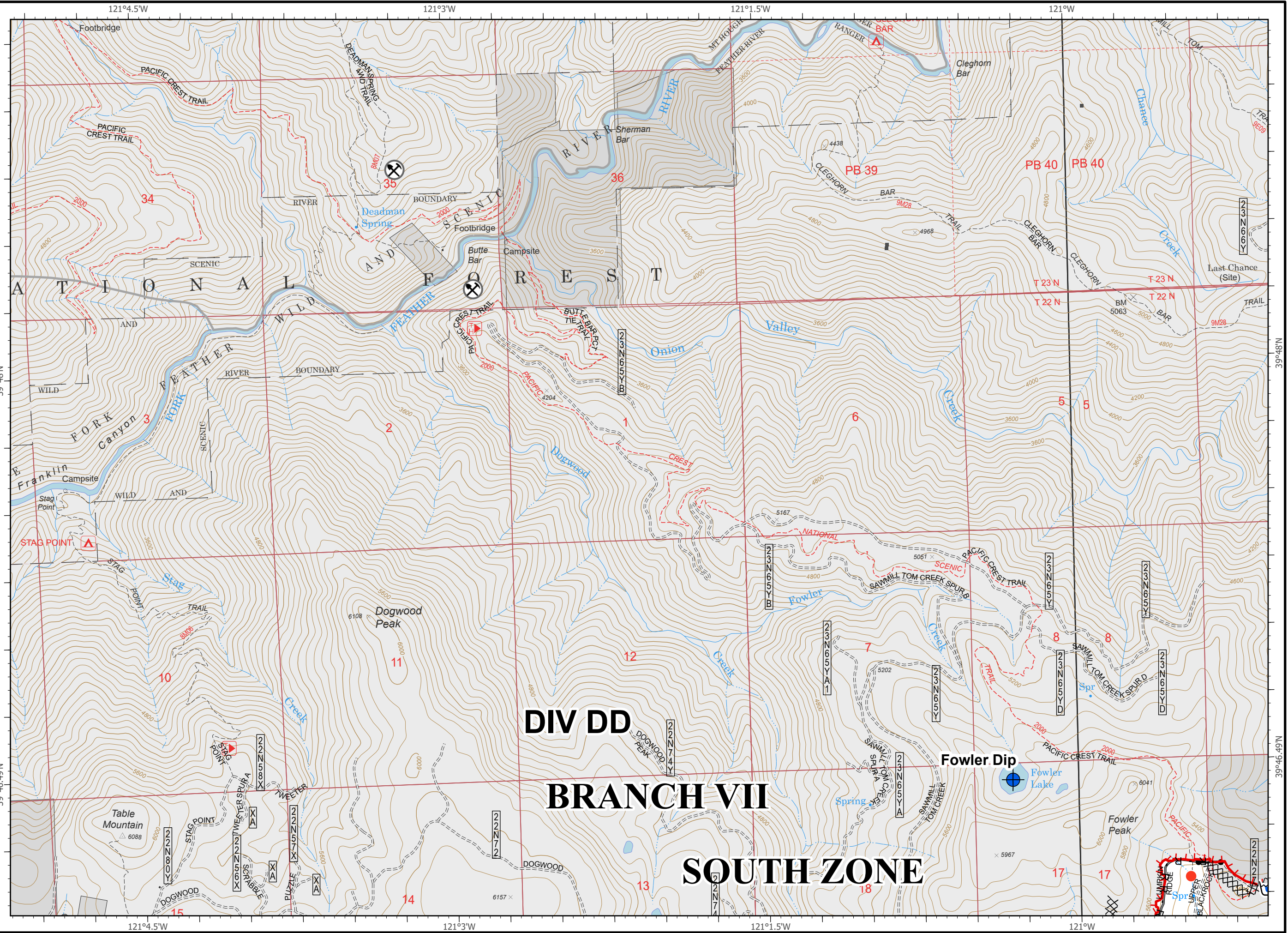
- Mobile Weather Unit
- Uncontrolled Fire Edge
- Completed Dozer Line
- Completed Hand Line
- Road as Completed Line
- Building Footprint
- Water Tank
- MANDATORY EXCLUSION AREA



IAP Map Pack

North Complex
CA-PNF-001308
September 19, 2020
North Zone
Index Page: G8

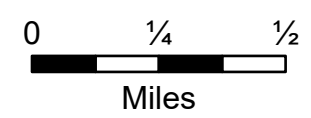
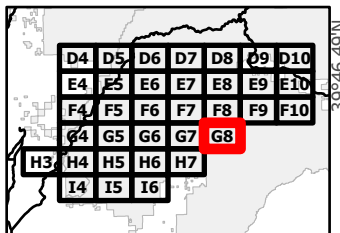
- Dip Site
- Hot Spot
- Uncontrolled Fire Edge
- Completed Dozer Line
- Road as Completed Line
- Building Footprint
- Mine
- Water Tank
- SPI Gate



DIV DD

BRANCH VII

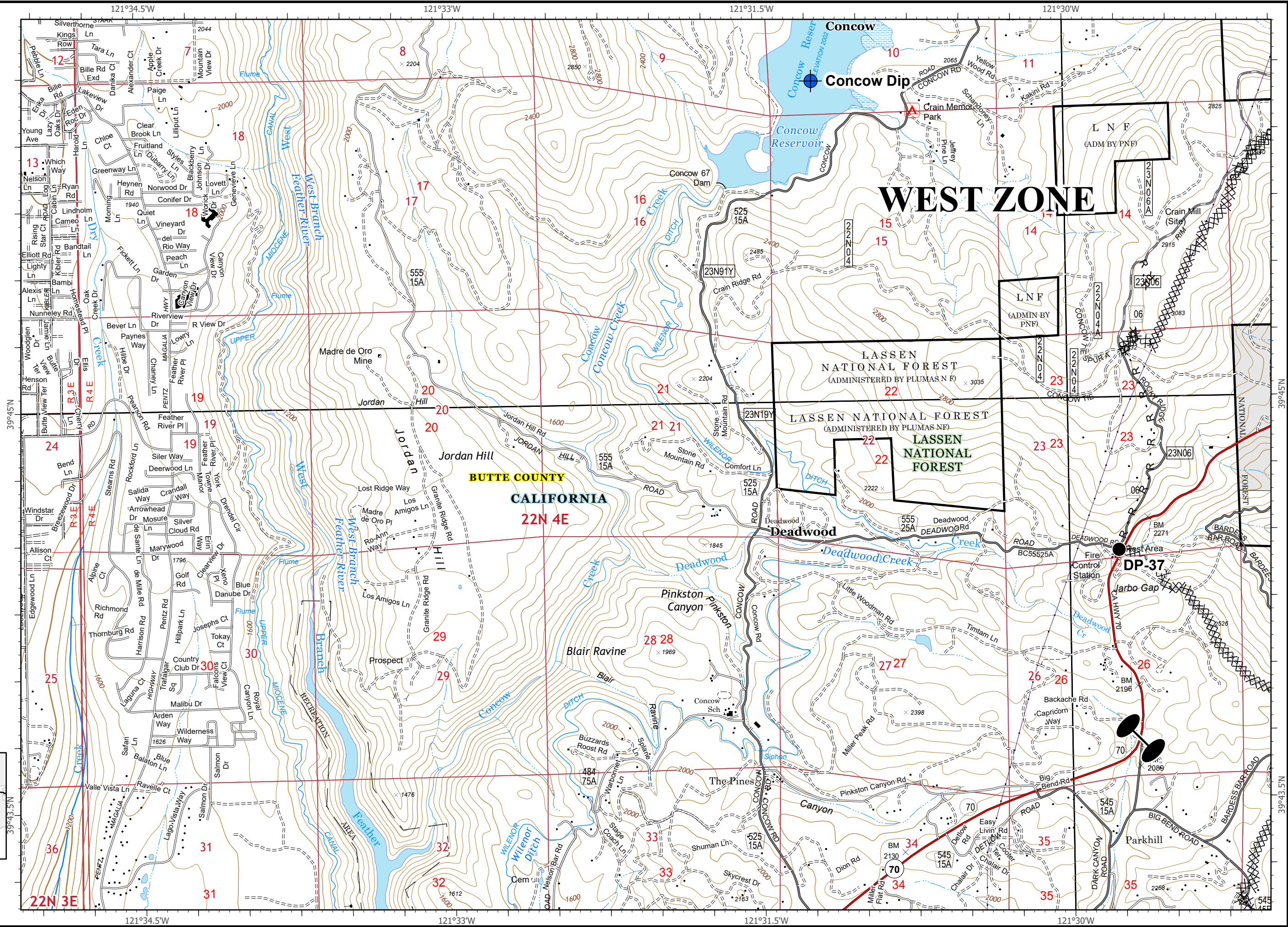
SOUTH ZONE



IAP Map Pack





North Complex
CA-PNF-001308
September 19, 2020
North Zone
Index Page: H3

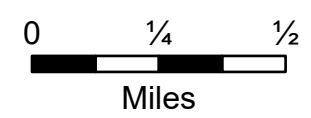
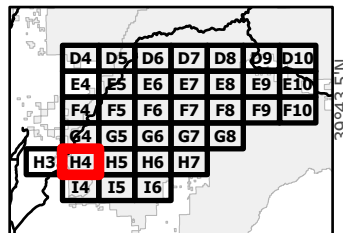
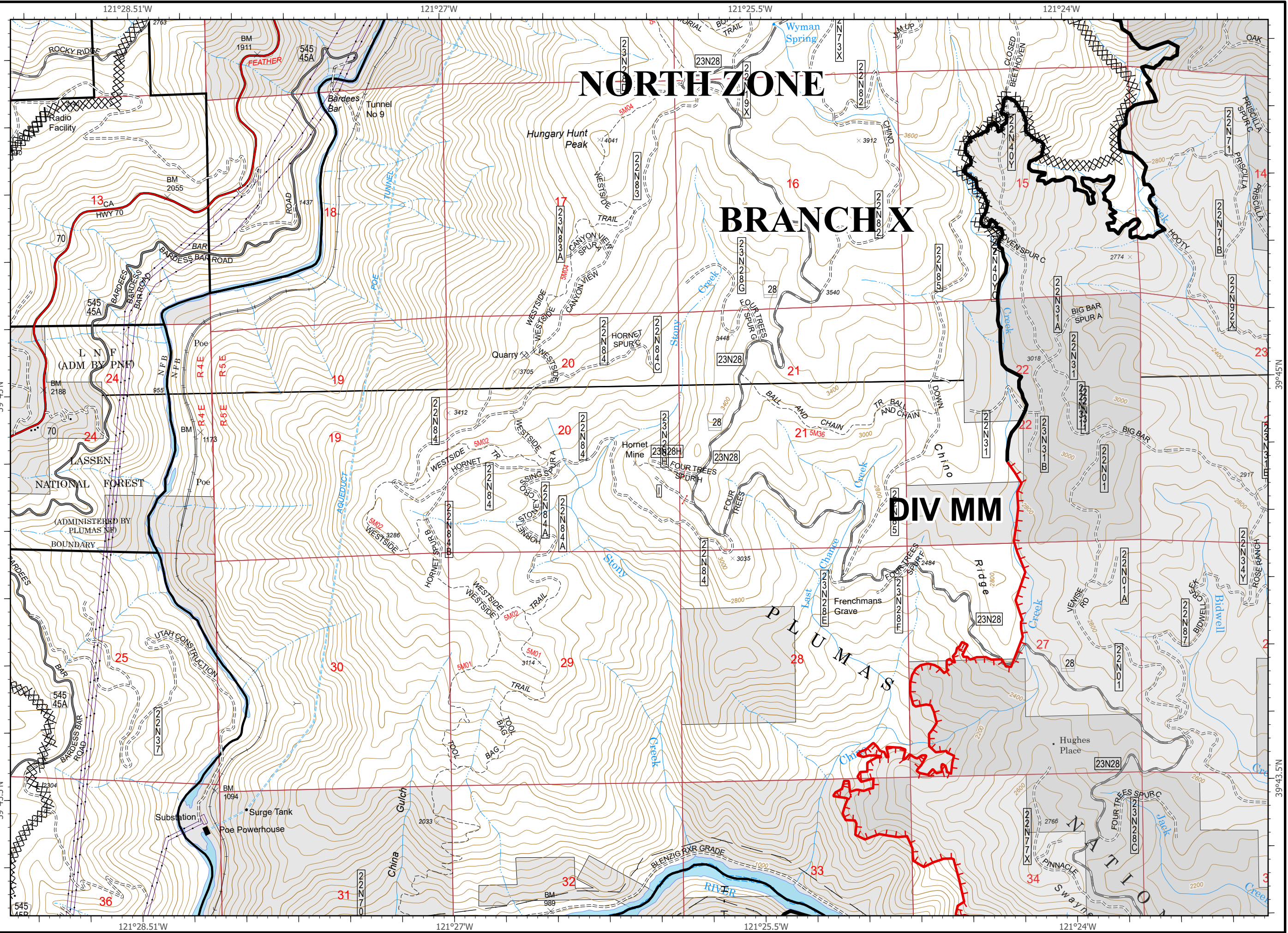
- Dip Site
- Drop Point
- Zone Break
- Completed Dozer Line
- Road as Completed Line



IAP Map Pack



North Complex
CA-PNF-001308
September 19, 2020
North Zone
Index Page: H4

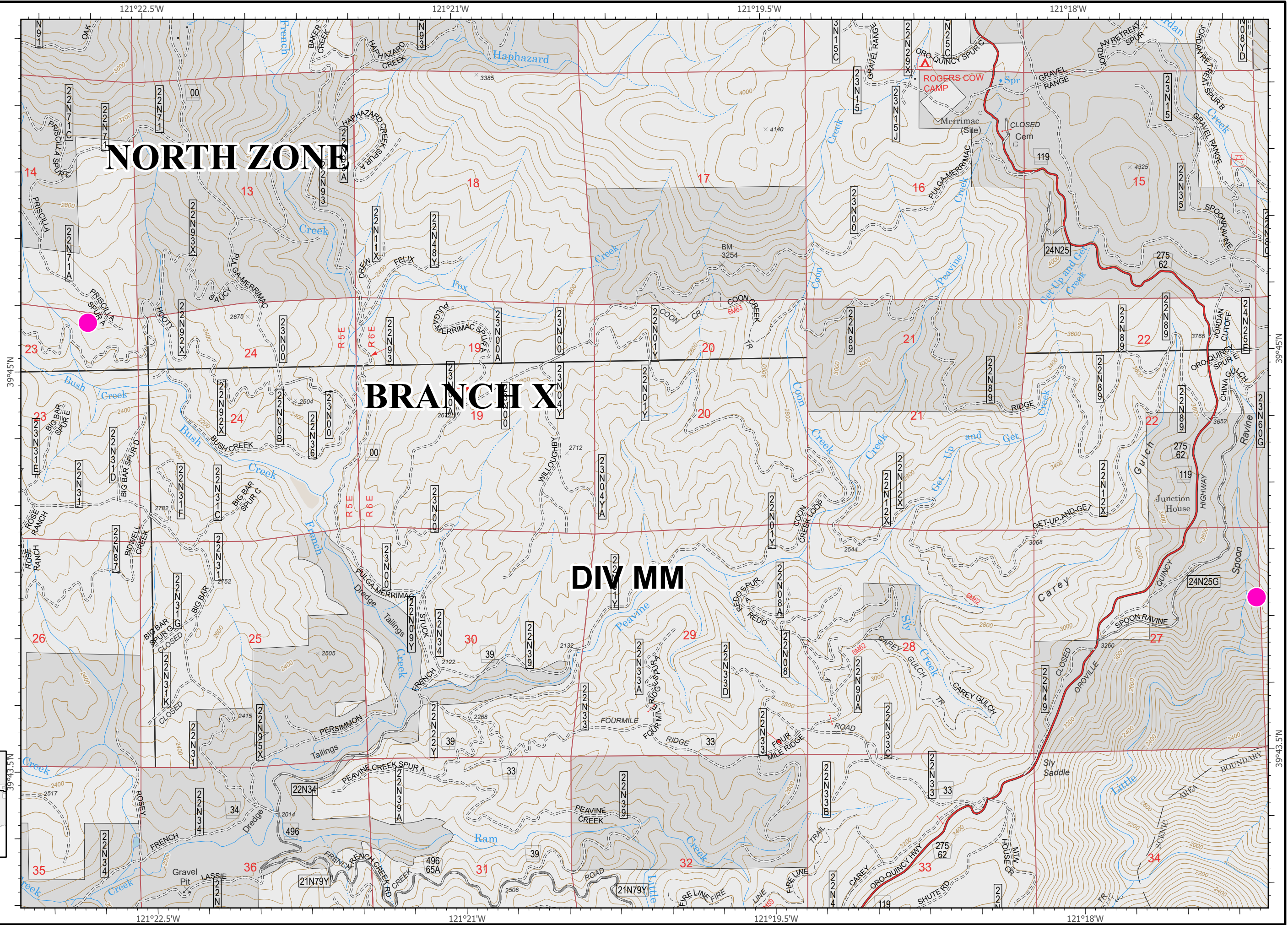
-  Uncontrolled Fire Edge
-  Contained Line
-  Completed Dozer Line
-  Completed Hand Line



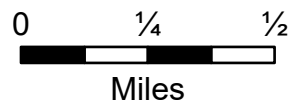
IAP Map Pack

North Complex
CA-PNF-001308
September 19, 2020
North Zone
Index Page: H5

-  MANDATORY EXCLUSION AREA
-  Wood Bridges




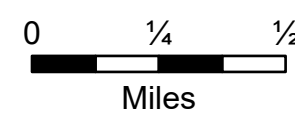
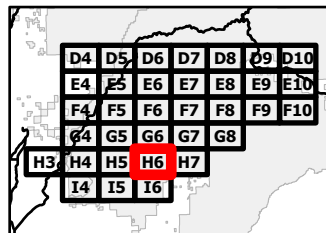
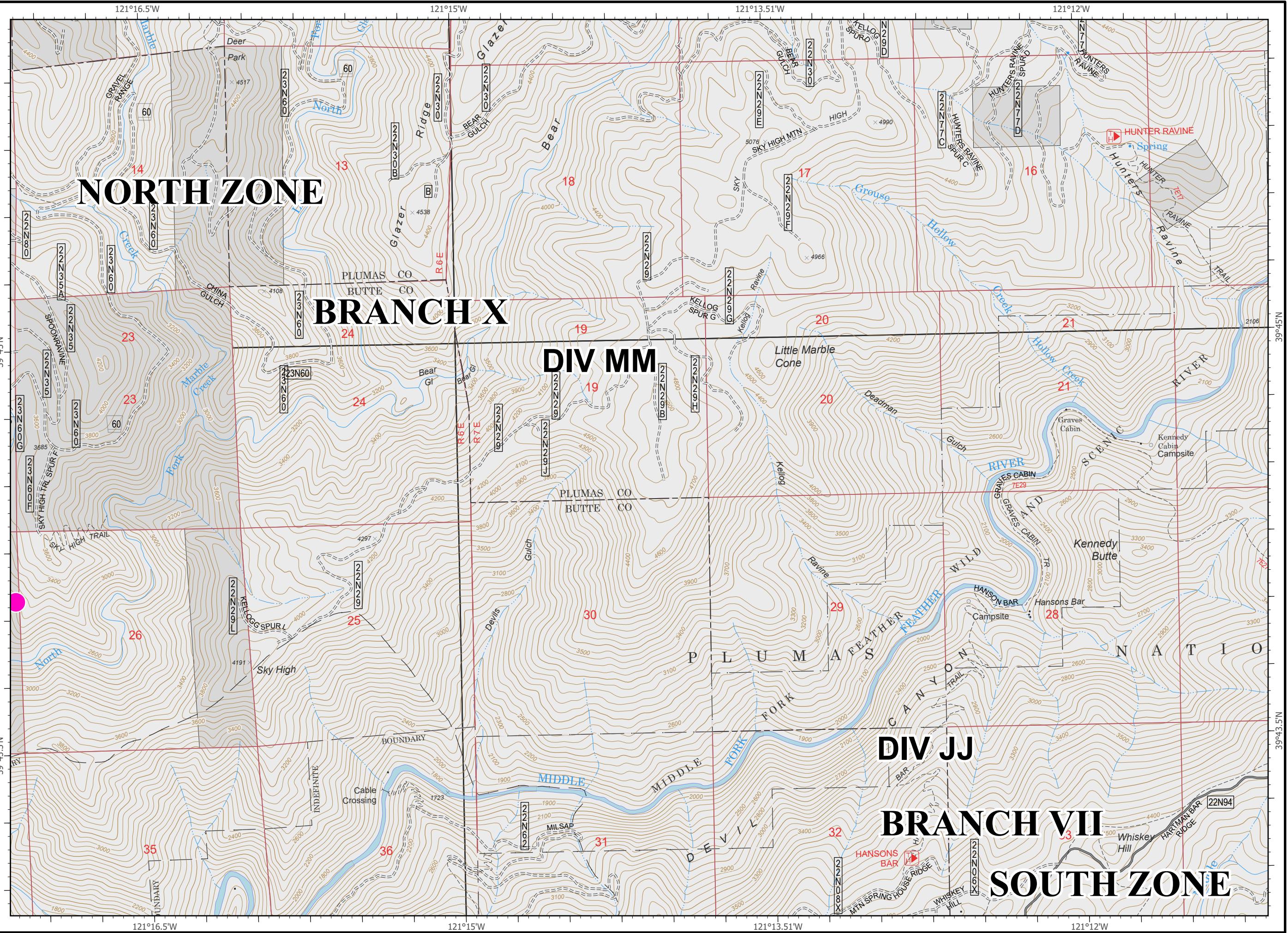
D4	D5	D6	D7	D8	D9	D10
E4	E5	E6	E7	E8	E9	E10
F4	F5	F6	F7	F8	F9	F10
G4	G5	G6	G7	G8		
H3	H4	H5	H6	H7		
I4	I5	I6				



IAP Map Pack




North Complex
CA-PNF-001308
September 19, 2020
North Zone
Index Page: H6

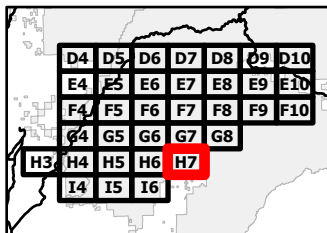
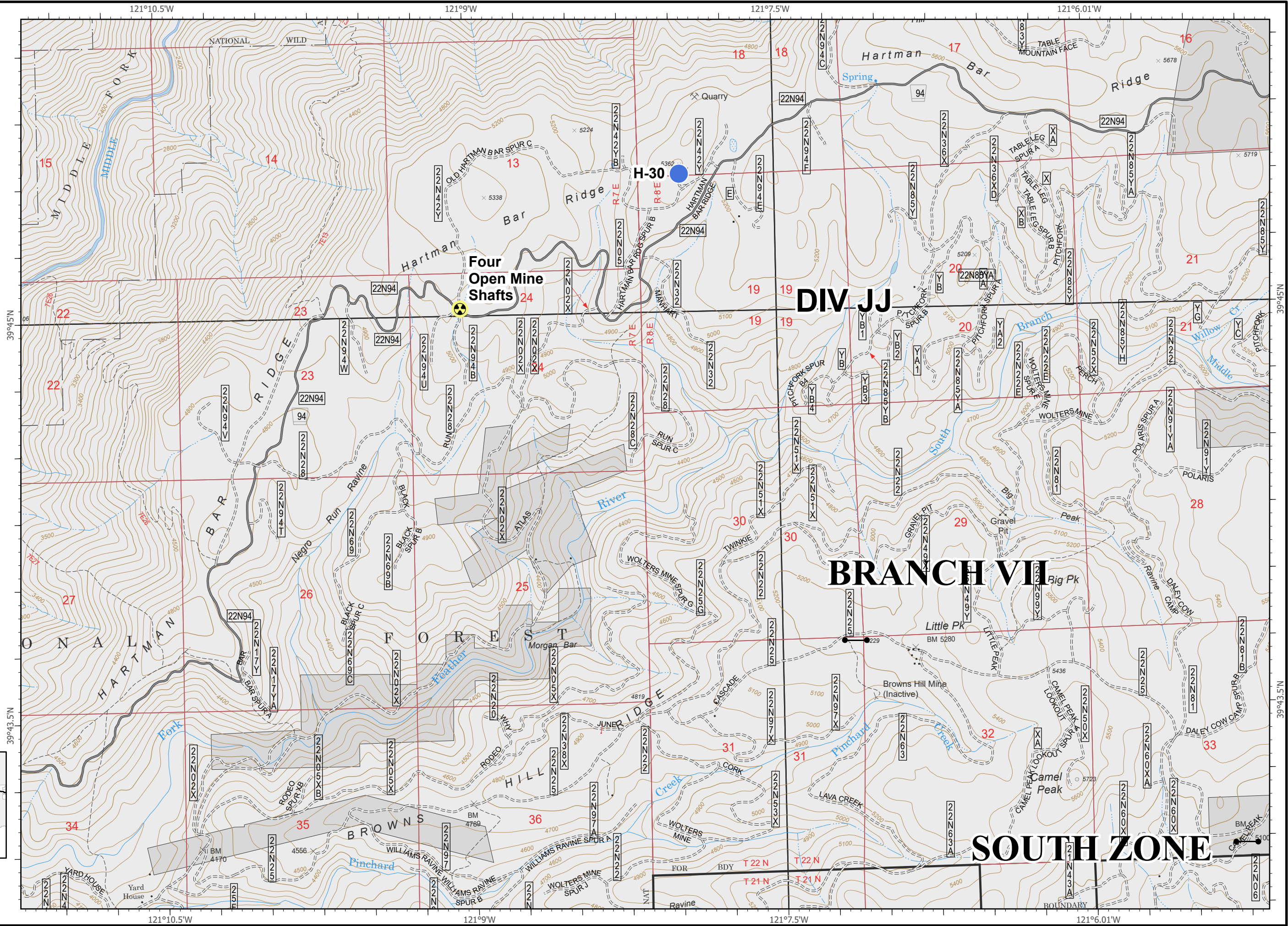
 MANDATORY EXCLUSION AREA



IAP Map Pack

North Complex
CA-PNF-001308
September 19, 2020
North Zone
Index Page: H7

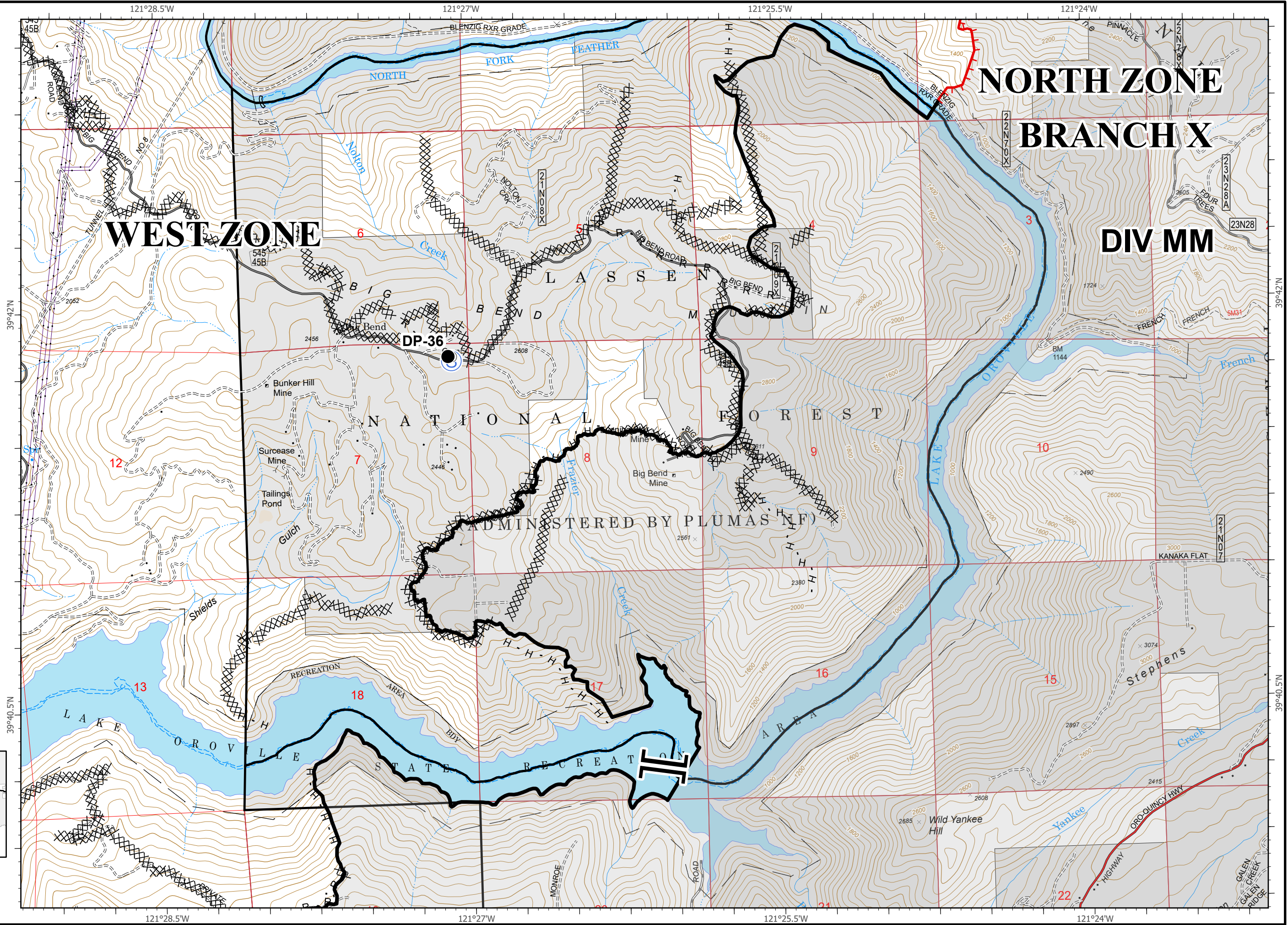
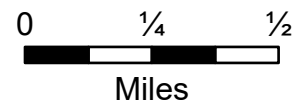
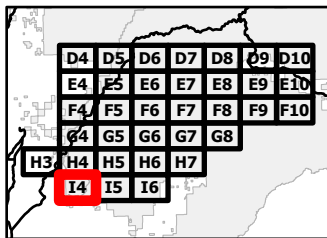
-  Hazard
-  Helispot
-  SPI Gate



IAP Map Pack

North Complex
CA-PNF-001308
September 19, 2020
North Zone
Index Page: 14

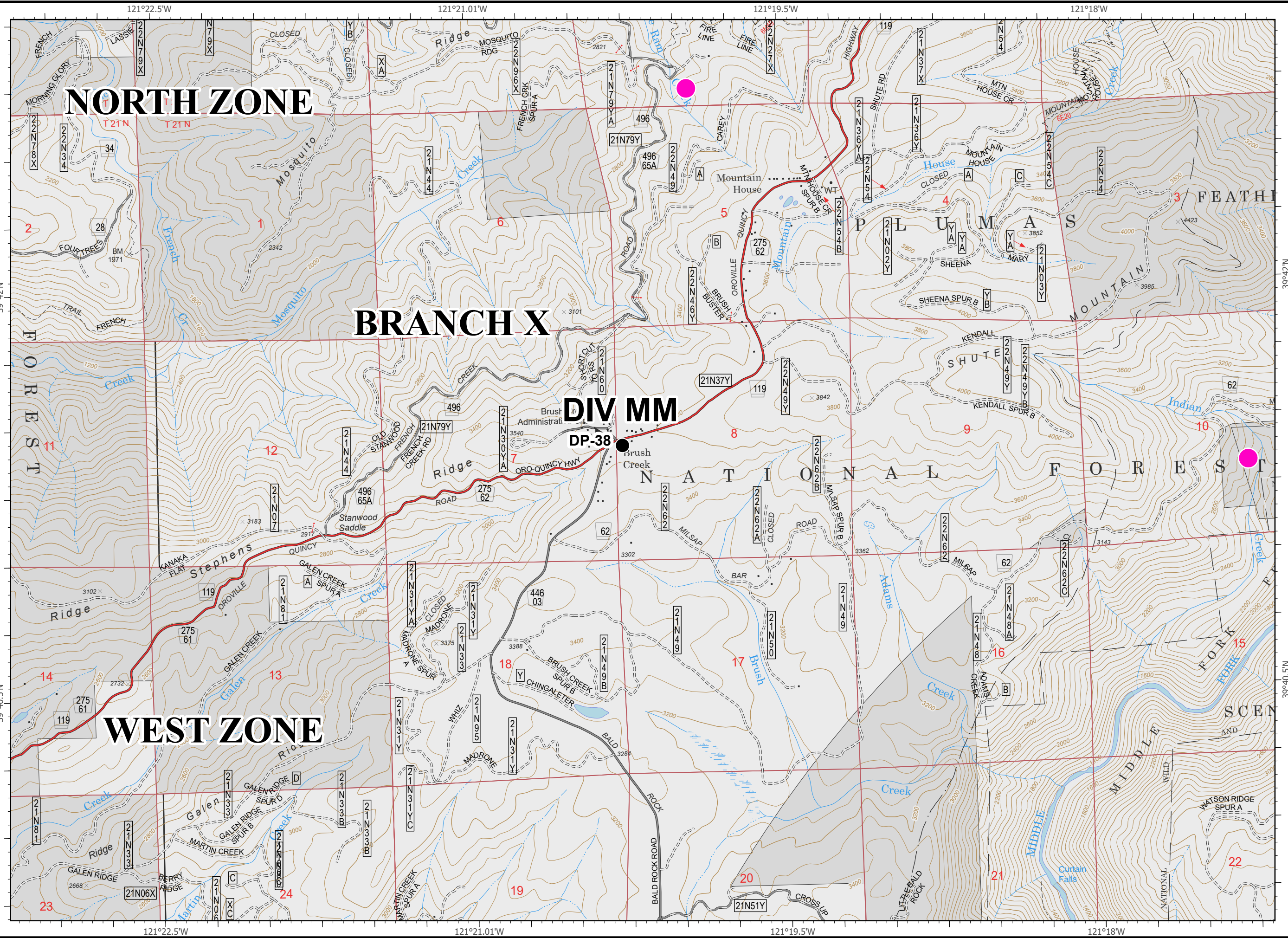
- Drop Point
- ⊙ Cell Coverage
- Ⓢ Staging Area
- || Branch Break
- Uncontrolled Fire Edge
- Contained Line
- ⊗⊗ Completed Dozer Line
- H · Completed Hand Line
- R Road as Completed Line



IAP Map Pack

North Complex
CA-PNF-001308
September 19, 2020
North Zone
Index Page: 15

- Drop Point
- MANDATORY EXCLUSION AREA



IAP Map Pack

North Complex
CA-PNF-001308
September 19, 2020
North Zone
Index Page: 16

- Drop Point
- MANDATORY EXCLUSION AREA

