

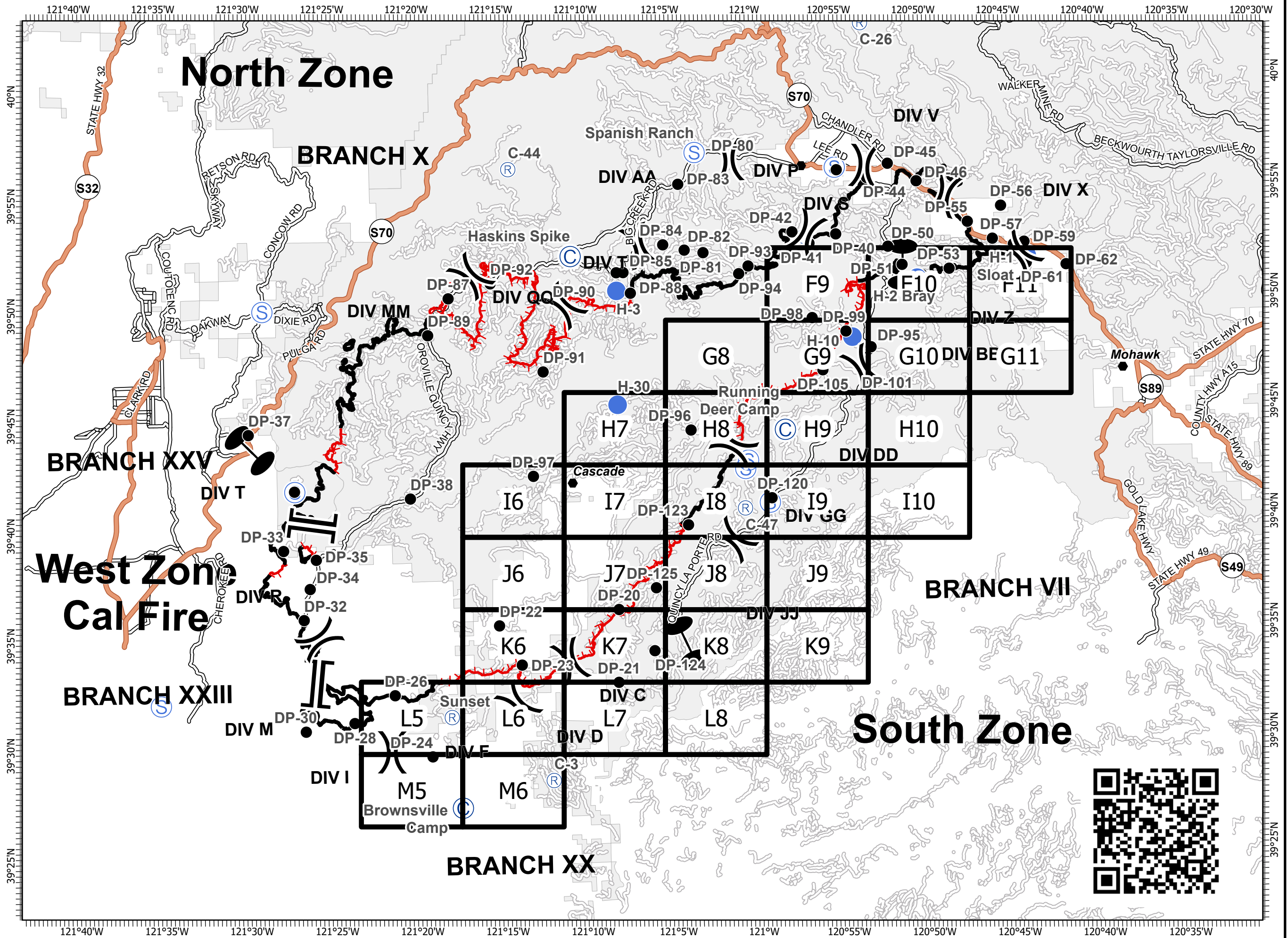
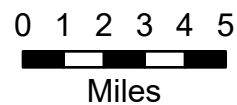
# IAP Map Pack

## South Zone Index

North Complex  
CA-PNF-001308  
September 19, 2020



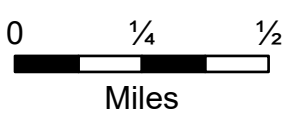
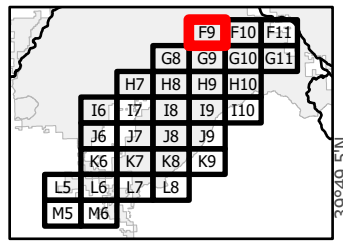
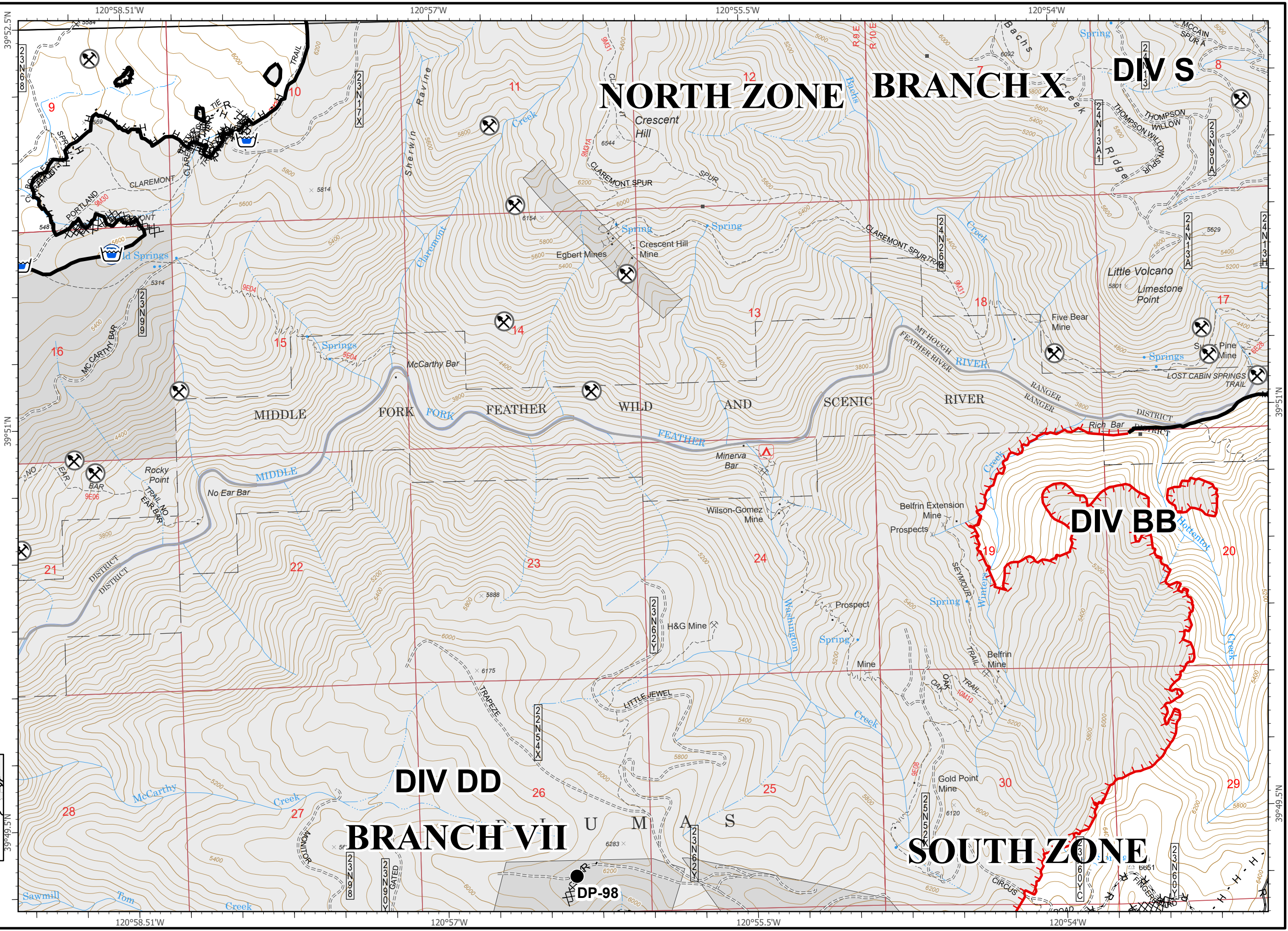
- Ⓒ Camp
- Drop Point
- Helispot
- Ⓔ Repeater
- Ⓔ Staging Area
- ) Division Break
- || Branch Break
- Zone Break
- Uncontrolled Fire Edge
- Contained Line



# IAP Map Pack

North Complex  
CA-PNF-001308  
September 19, 2020  
South Zone  
Index Page: F9

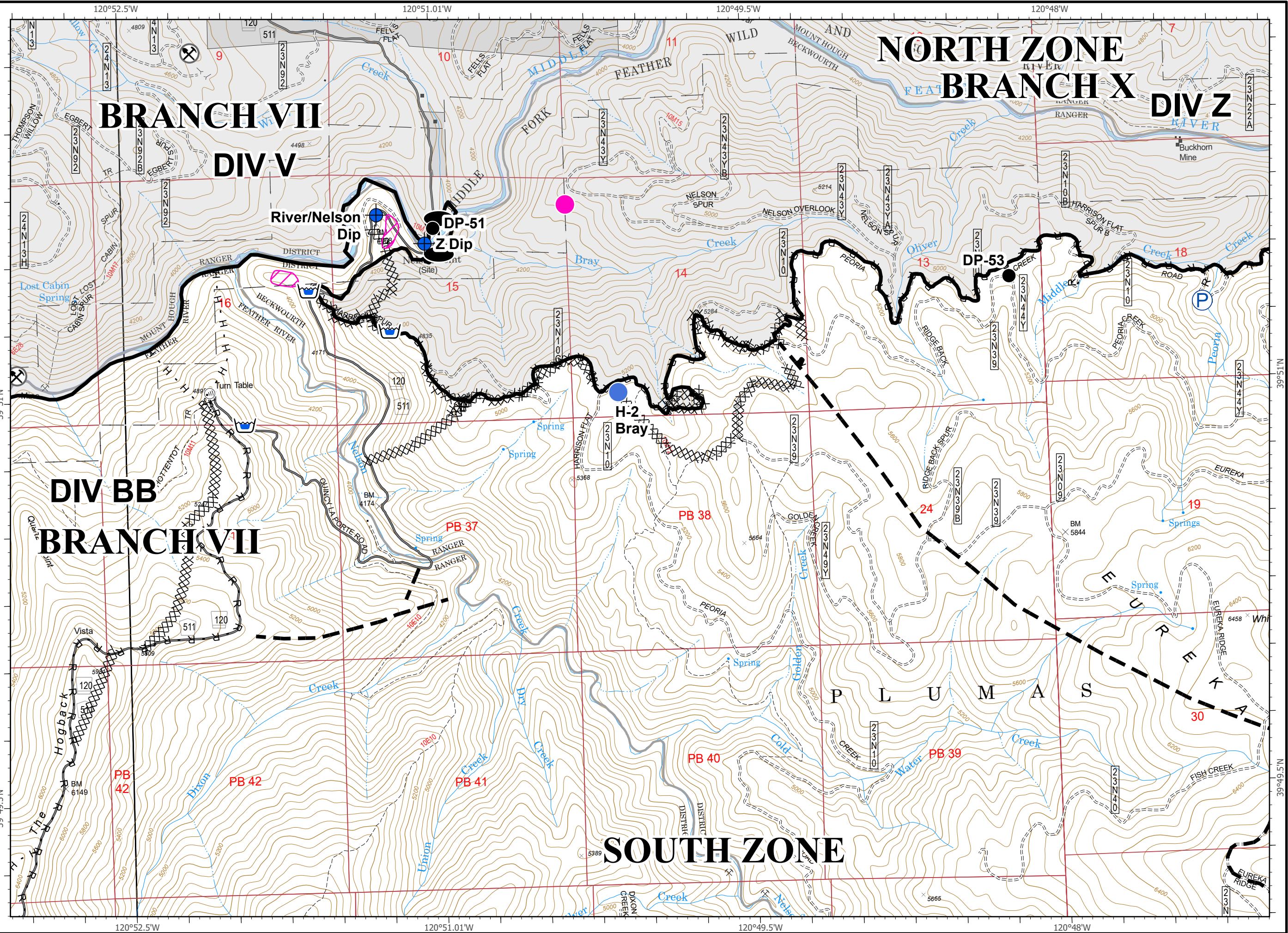
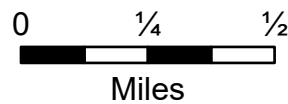
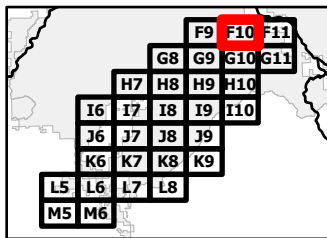
- Drop Point
- ▬ Uncontrolled Fire Edge
- ▬ Contained Line
- XX XX Completed Dozer Line
- H · Completed Hand Line
- R Road as Completed Line
- Building Footprint
- ⊗ Mine
- Ⓟ Pump
- 🏠 Water Tank



# IAP Map Pack

North Complex  
CA-PNF-001308  
September 19, 2020  
South Zone  
Index Page: F10

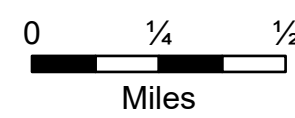
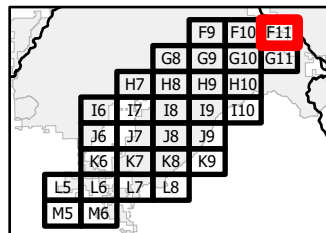
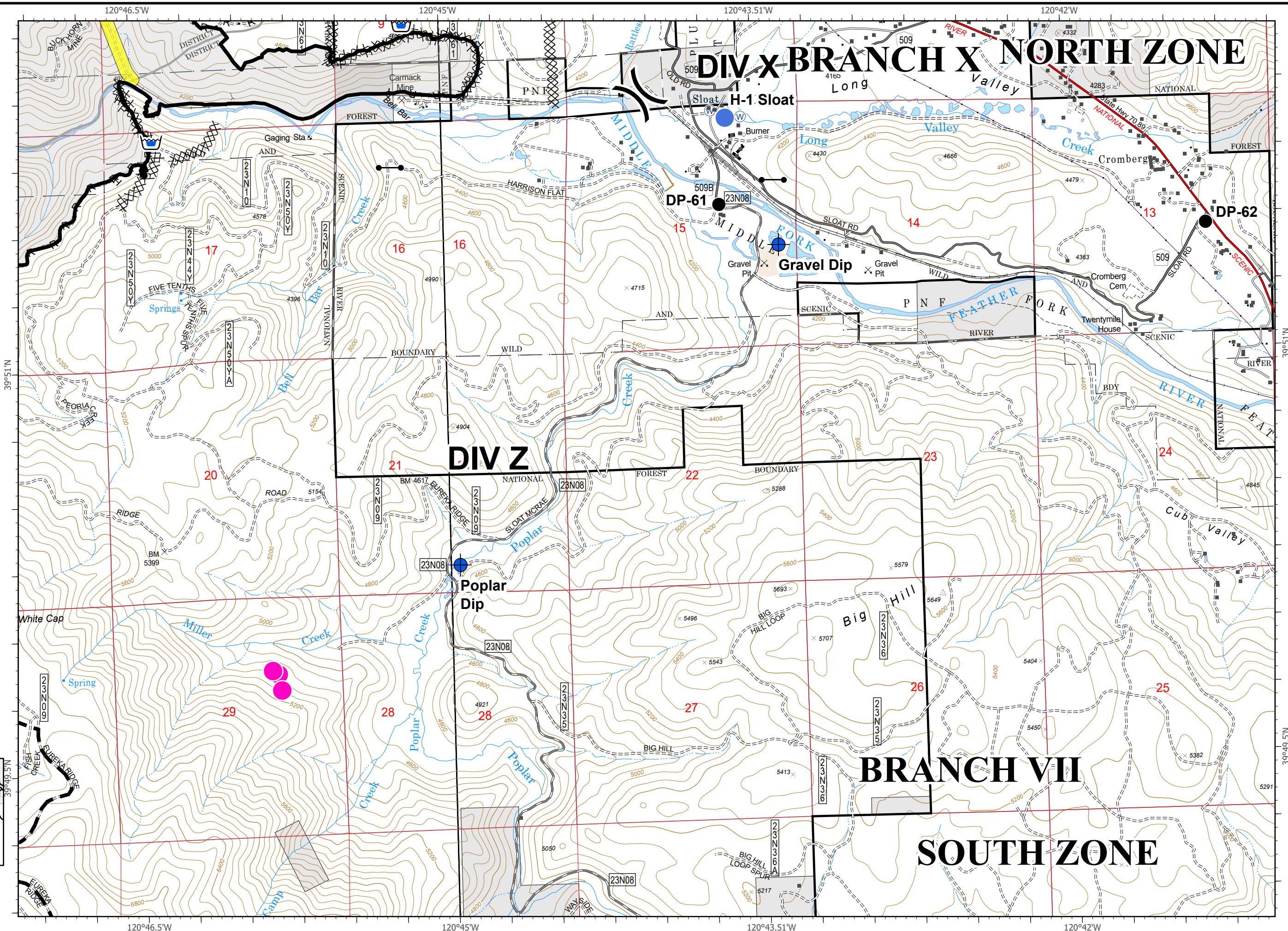
- Dip Site
- Drop Point
- Helispot
- Cell Coverage
- Zone Break
- Contained Line
- Completed Dozer Line
- Completed Hand Line
- Road as Completed Line
- Planned Fire Line
- Building Footprint
- Mine
- Pump
- Water Tank
- MANDATORY EXCLUSION AREA
- MANDATORY EXCLUSION AREA



# IAP Map Pack

North Complex  
CA-PNF-001308  
September 19, 2020  
South Zone  
Index Page: F11

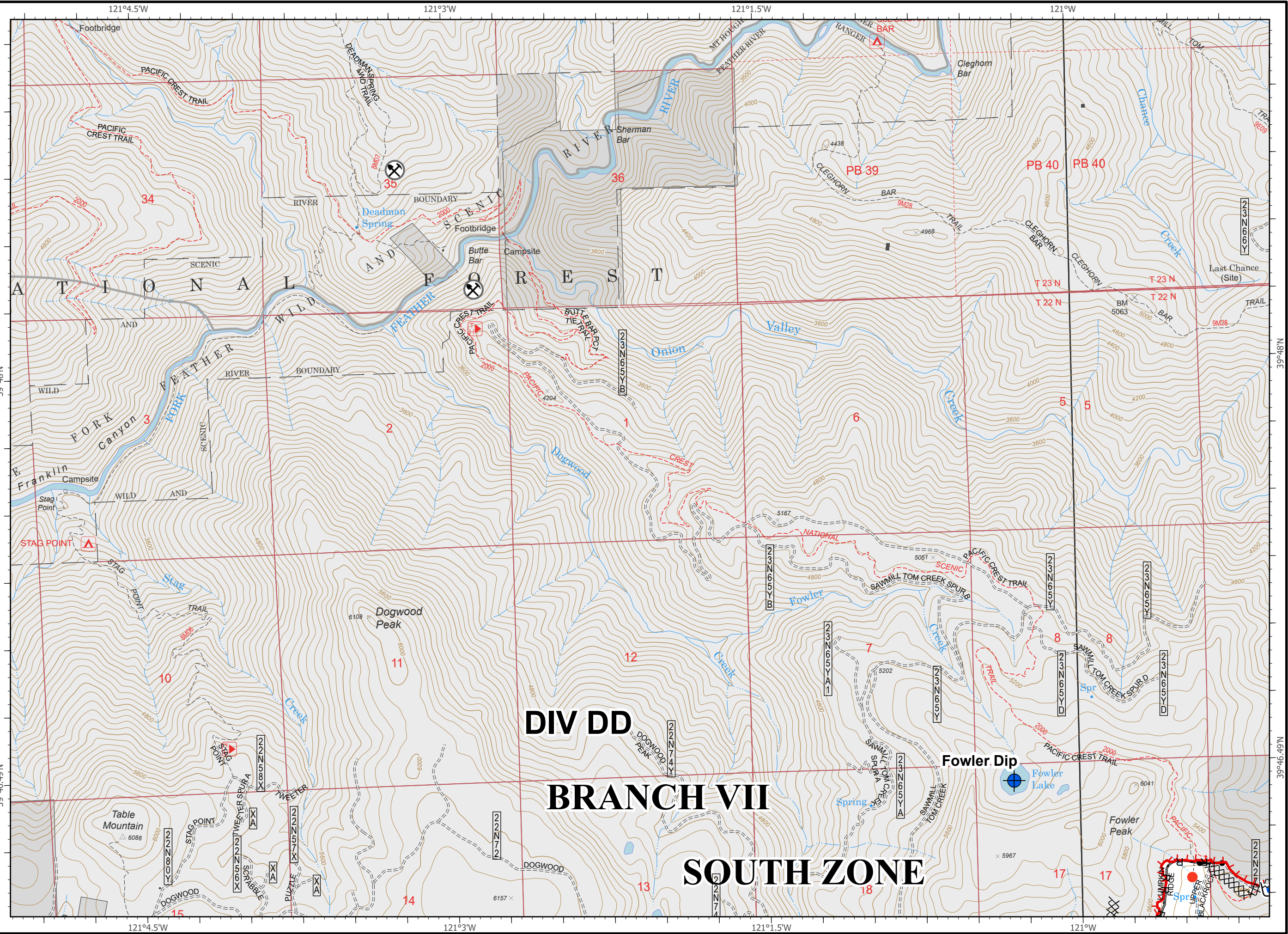
- Dip Site
- Drop Point
- Helispot
- Water Source
- Division Break
- Contained Line
- Completed Dozer Line
- Completed Hand Line
- Road as Completed Line
- Planned Fire Line
- Building Footprint
- Water Tank
- SPI Gate
- Union Pacific Special Protection
- Hazmat
- MANDATORY EXCLUSION AREA



# IAP Map Pack

North Complex  
CA-PNF-001308  
September 19, 2020  
South Zone  
Index Page: G8

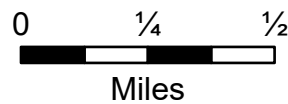
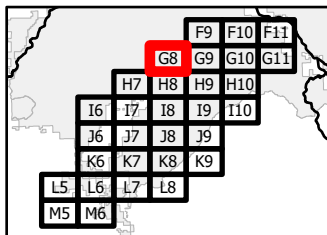
- Dip Site
- Hot Spot
- Uncontrolled Fire Edge
- Completed Dozer Line
- Road as Completed Line
- Building Footprint
- Mine
- Water Tank
- SPI Gate



**DIV DD**

**BRANCH VII**

**SOUTH ZONE**

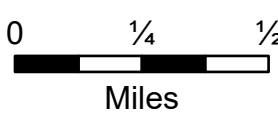
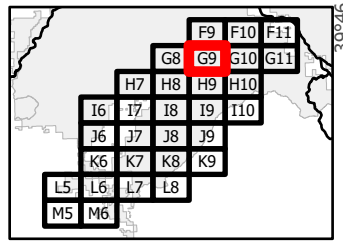
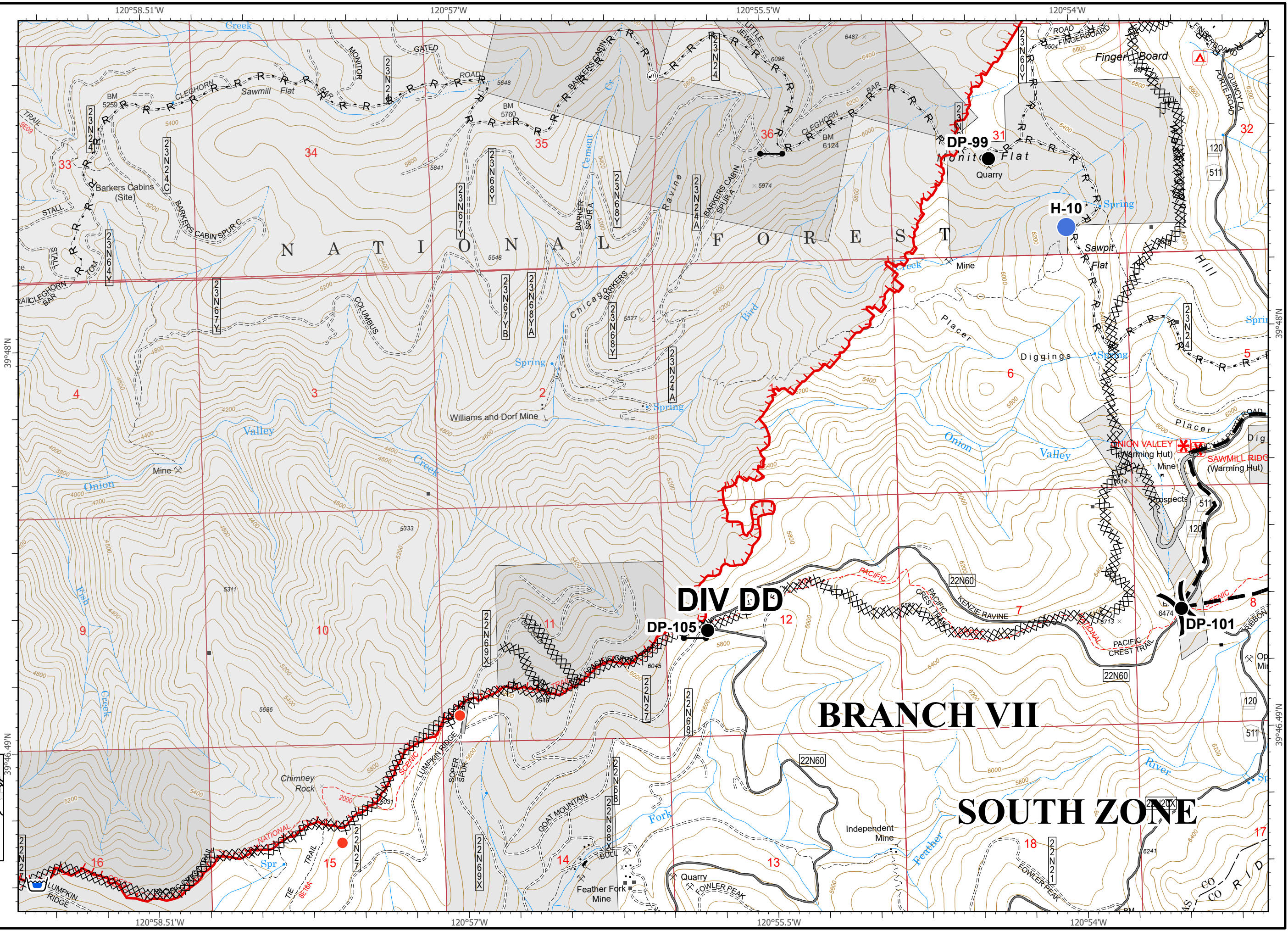


# IAP Map Pack

North Complex  
CA-PNF-001308  
September 19, 2020  
South Zone

Index Page: G9

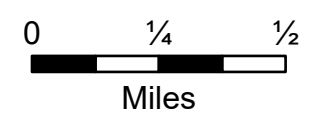
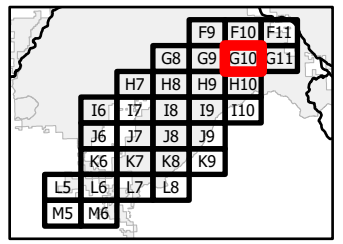
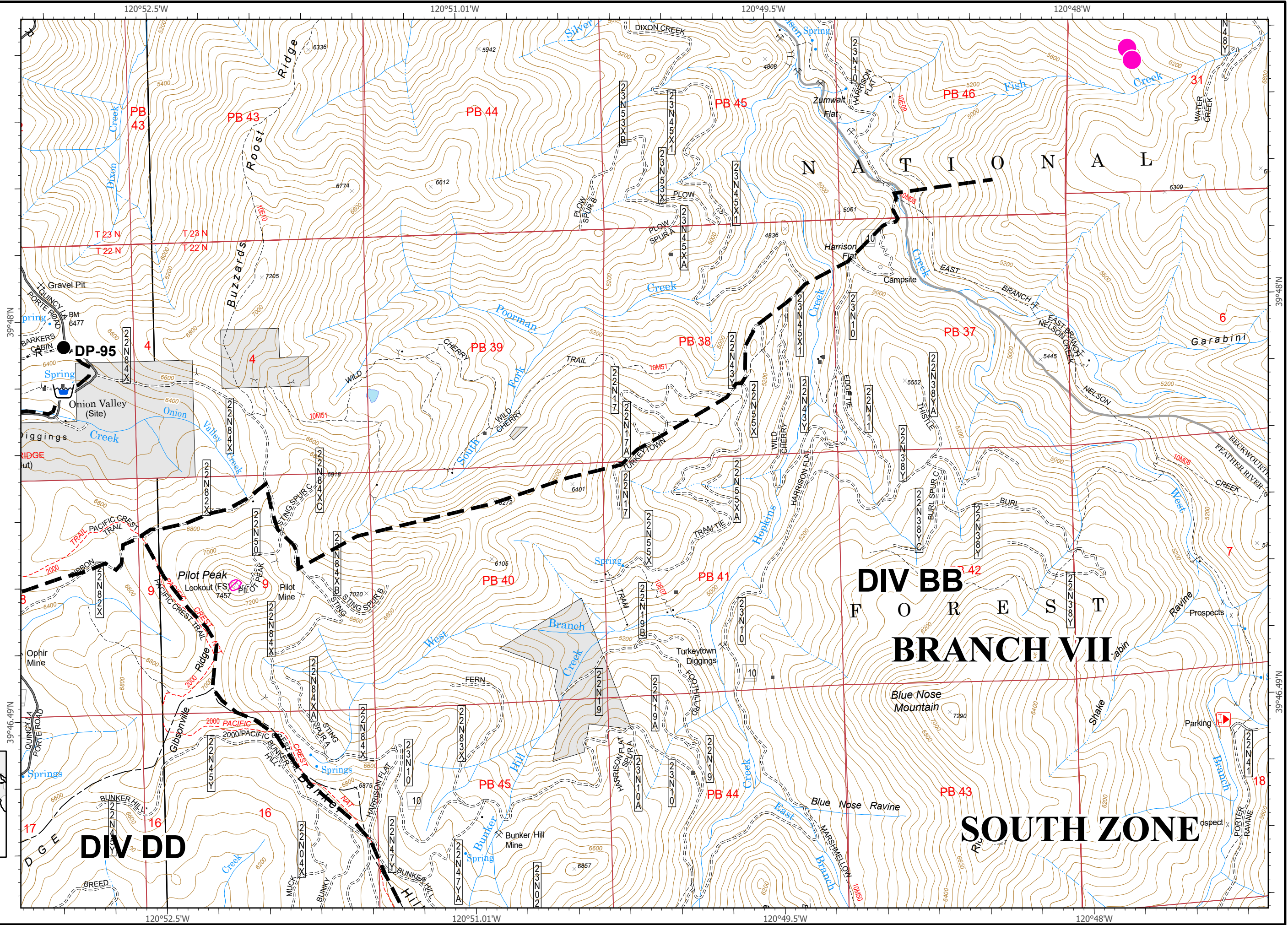
- Drop Point
- Helispot
- Hot Spot
- Cell Coverage
- Division Break
- Uncontrolled Fire Edge
- Completed Dozer Line
- Completed Hand Line
- Road as Completed Line
- Access or Improved Road
- Planned Fire Line
- Building Footprint
- Water Tank
- SPI Gate



# IAP Map Pack

North Complex  
CA-PNF-001308  
September 19, 2020  
South Zone  
Index Page: G10

- Drop Point
- R Road as Completed Line
- Planned Fire Line
- Building Footprint
- ☒ Water Tank
- ▨ MANDATORY EXCLUSION AREA
- Hazmat
- MANDATORY EXCLUSION AREA

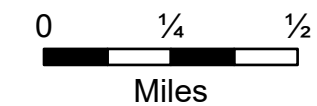
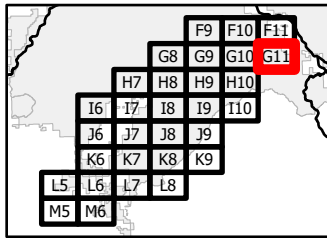
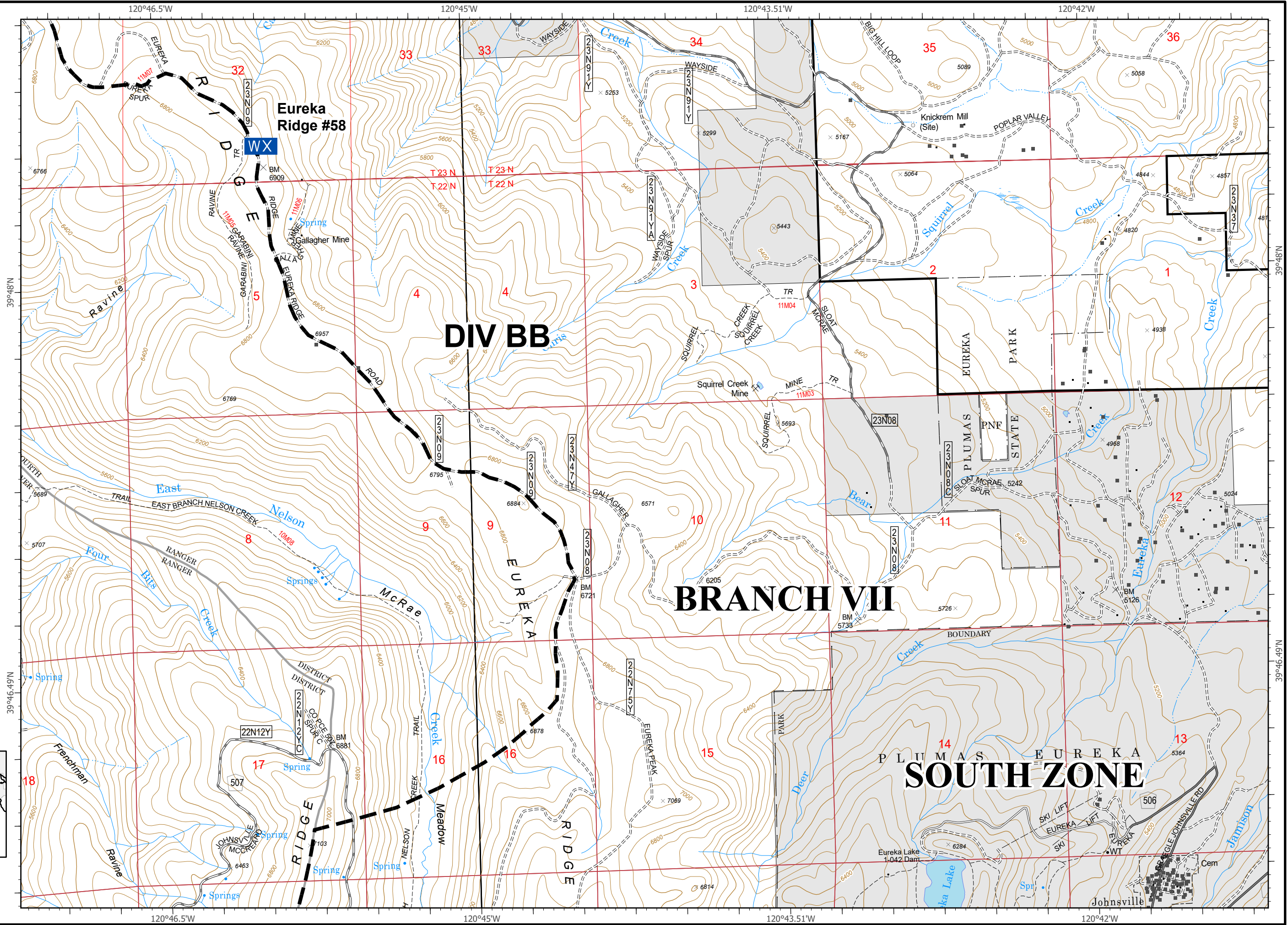


**DIV BB**  
**F O R E S T**  
**BRANCH VII**  
**SOUTH ZONE**

# IAP Map Pack

North Complex  
CA-PNF-001308  
September 19, 2020  
South Zone  
Index Page: G11

- WX** Mobile Weather Unit
- Planned Fire Line
- Building Footprint






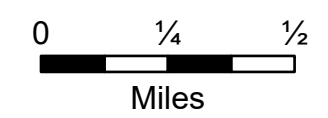
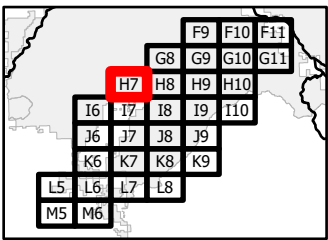
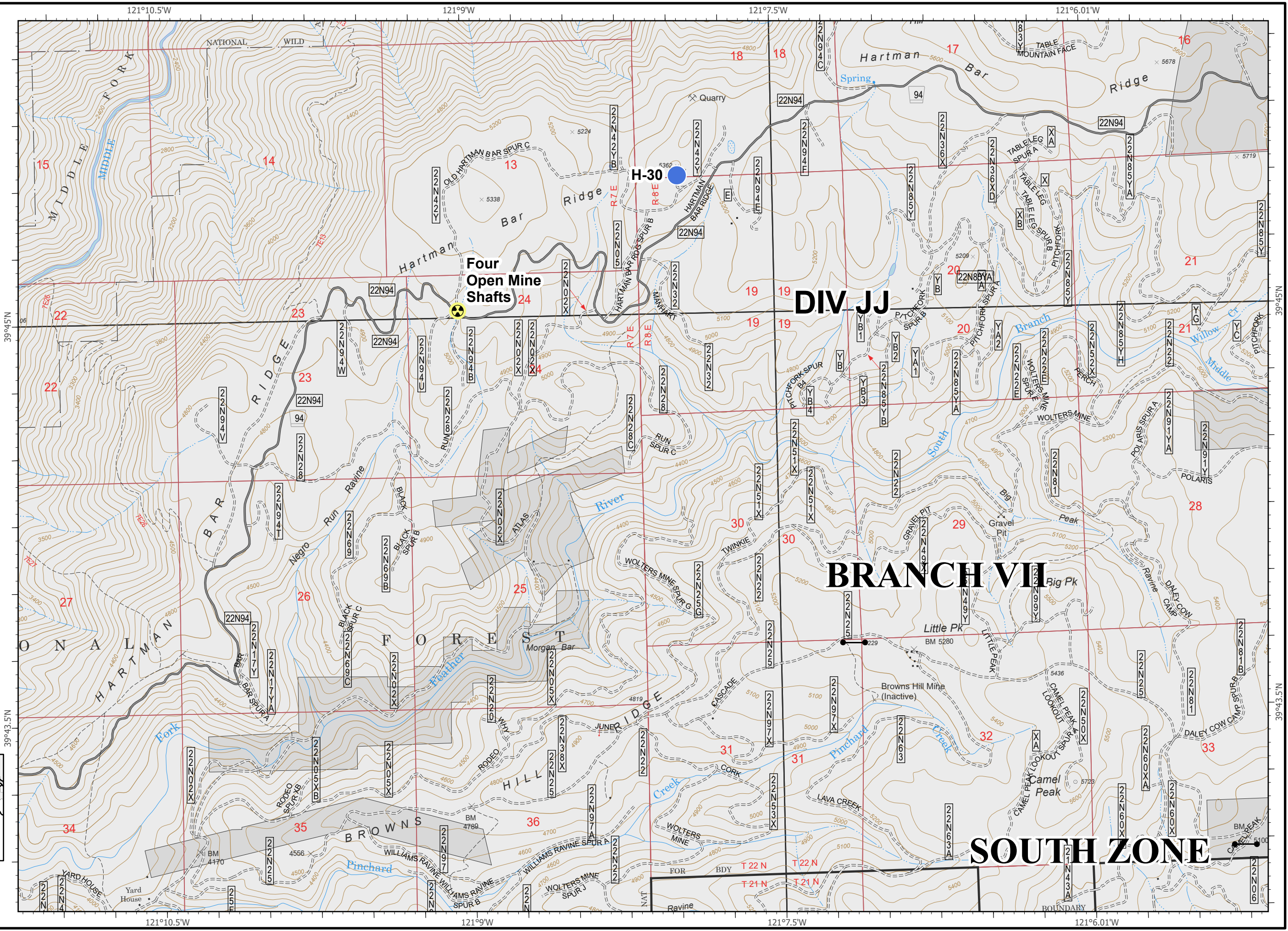


# IAP Map Pack

North Complex  
CA-PNF-001308  
September 19, 2020  
South Zone

Index Page: H7

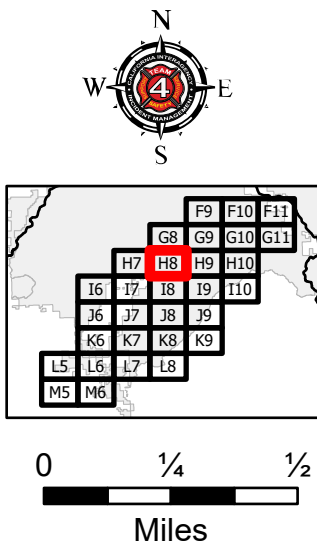
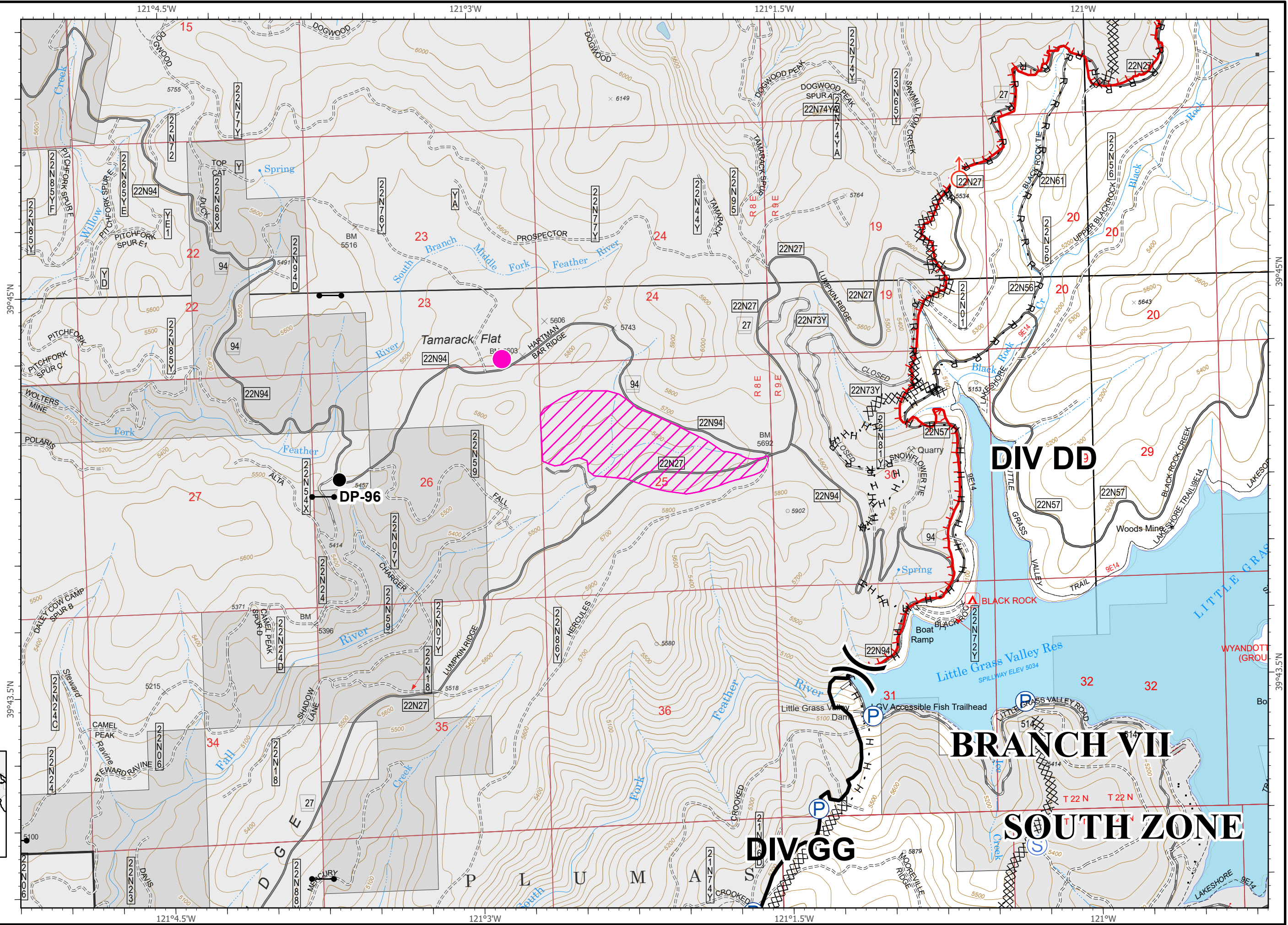
-  Hazard
-  Helispot
-  SPI Gate



# IAP Map Pack

North Complex  
CA-PNF-001308  
September 19, 2020  
South Zone  
Index Page: H8

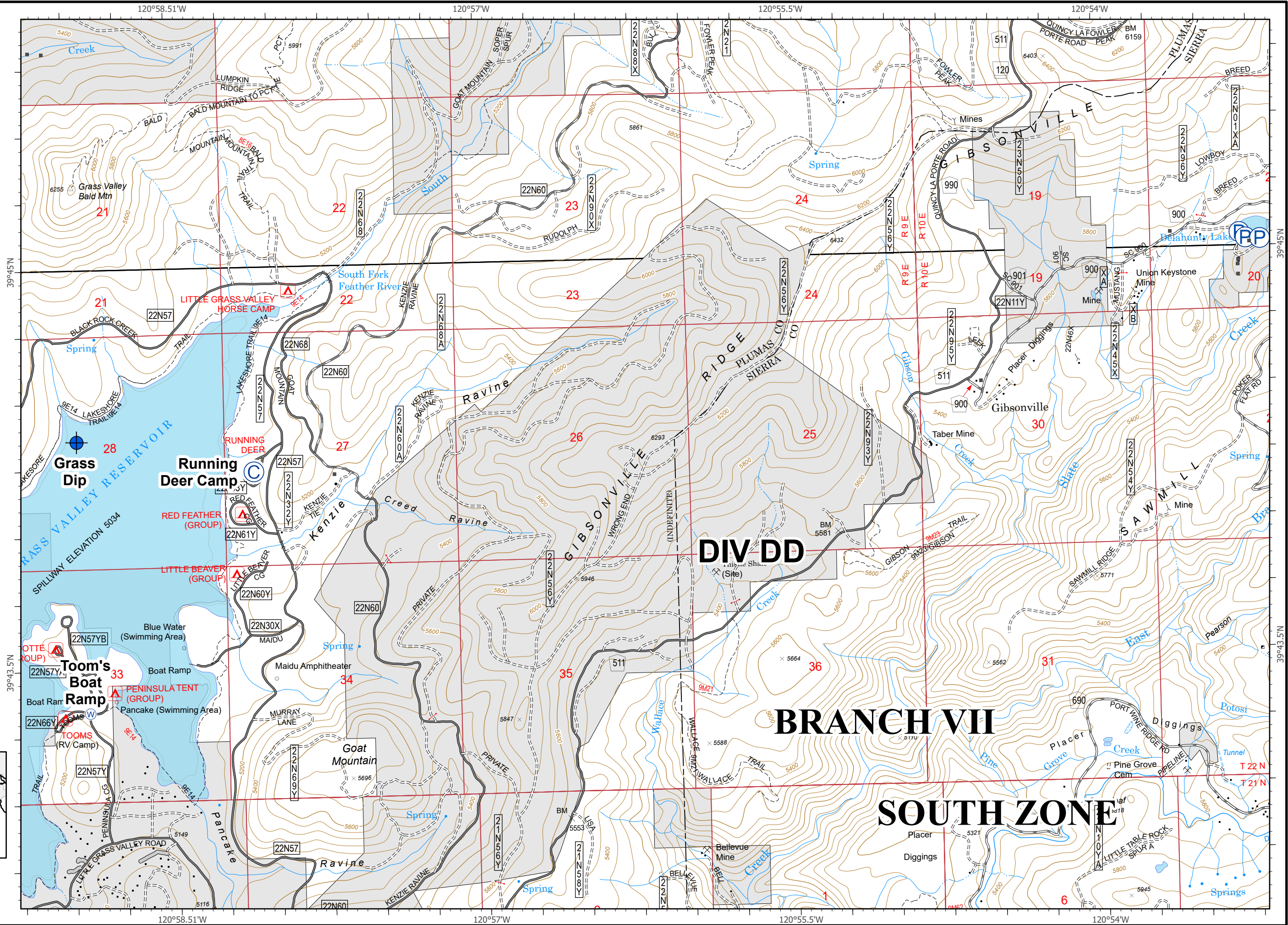
- Drop Point
- Spot Fire
- ⊙ Staging Area
- ⎓ Division Break
- Uncontrolled Fire Edge
- Contained Line
- ⊗ Completed Dozer Line
- H Completed Hand Line
- R Road as Completed Line
- Access or Improved Road
- Building Footprint
- Ⓟ Pump
- SPI Gate
- ▨ MANDATORY EXCLUSION AREA
- ▨ MANDATORY EXCLUSION AREA
- MANDATORY EXCLUSION AREA



# IAP Map Pack

North Complex  
CA-PNF-001308  
September 19, 2020  
South Zone  
Index Page: H9




- Camp
- Dip Site
- Water Source
- Uncontrolled Fire Edge
- Completed Dozer Line
- Access or Improved Road
- Building Footprint
- Pump

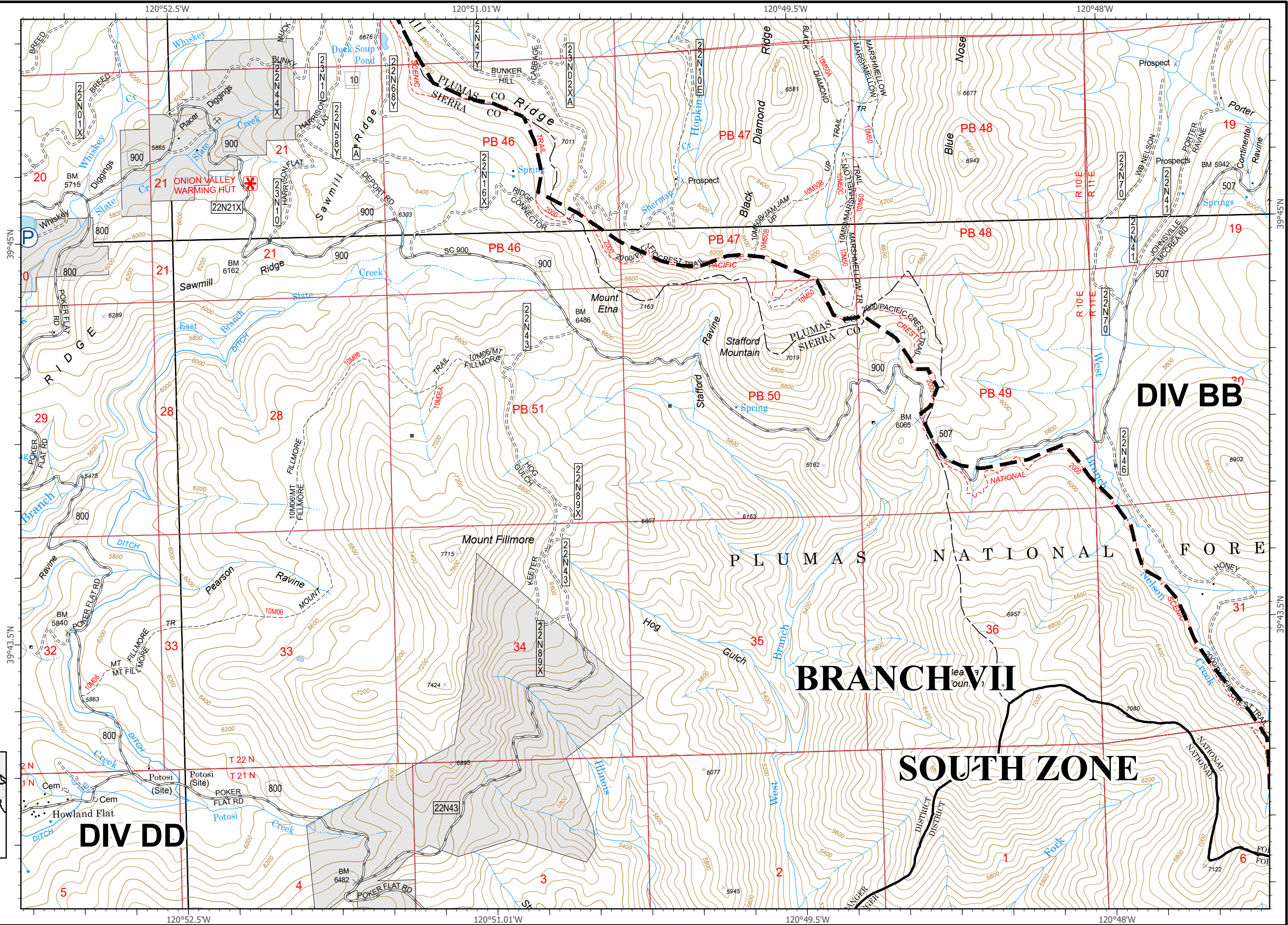


# IAP Map Pack

North Complex  
CA-PNF-001308  
September 19, 2020  
South Zone

Index Page: H10

-  Planned Fire Line
-  Building Footprint
-  Pump



**DIV BB**

**BRANCH VII**

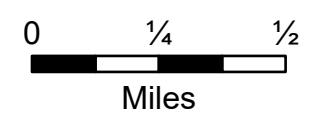
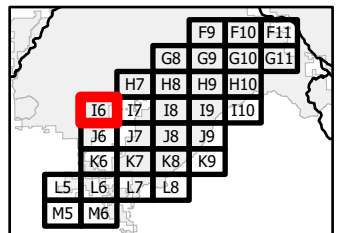
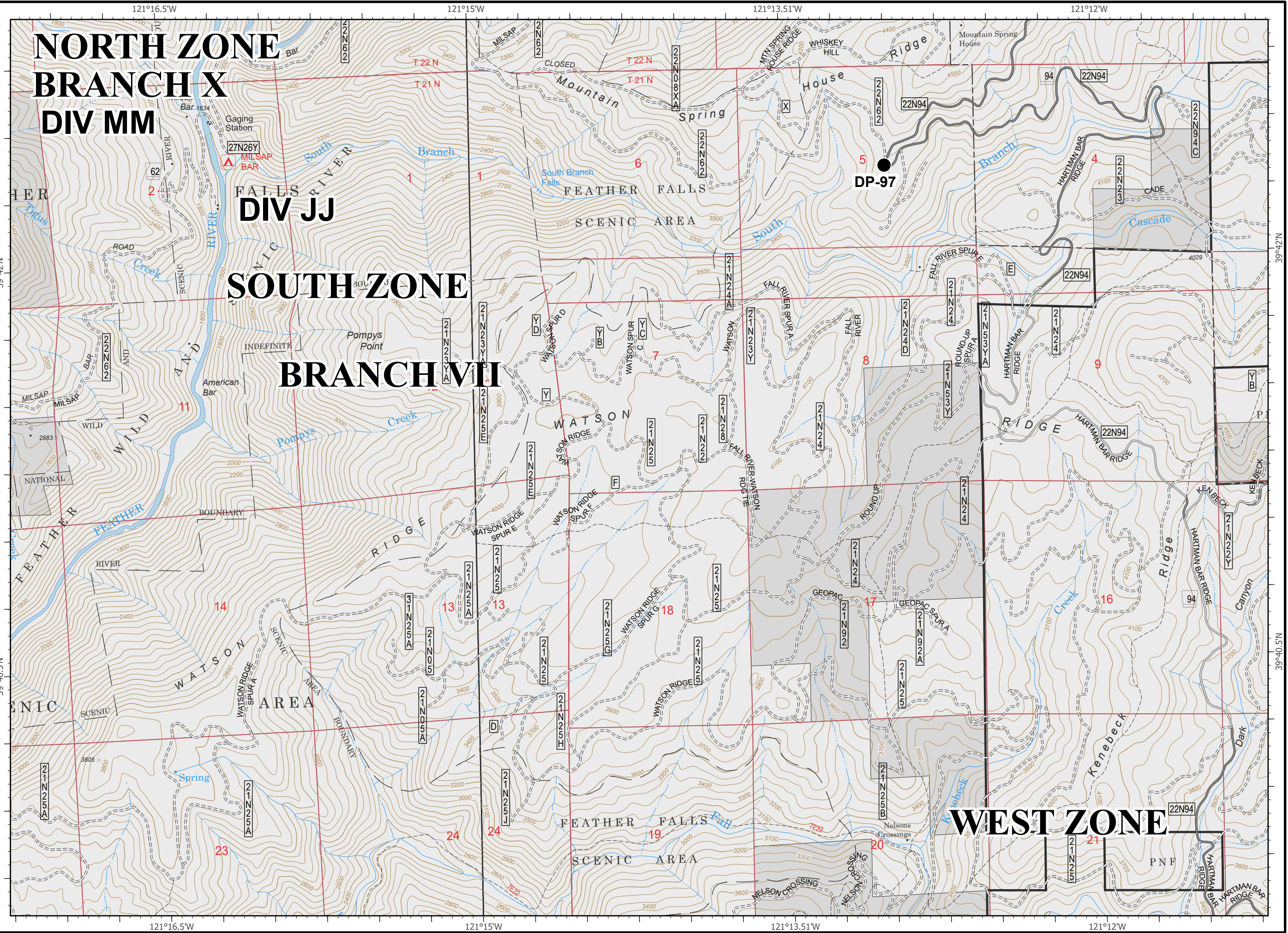
**SOUTH ZONE**

**DIV DD**

# IAP Map Pack

North Complex  
CA-PNF-001308  
September 19, 2020  
South Zone  
Index Page: 16

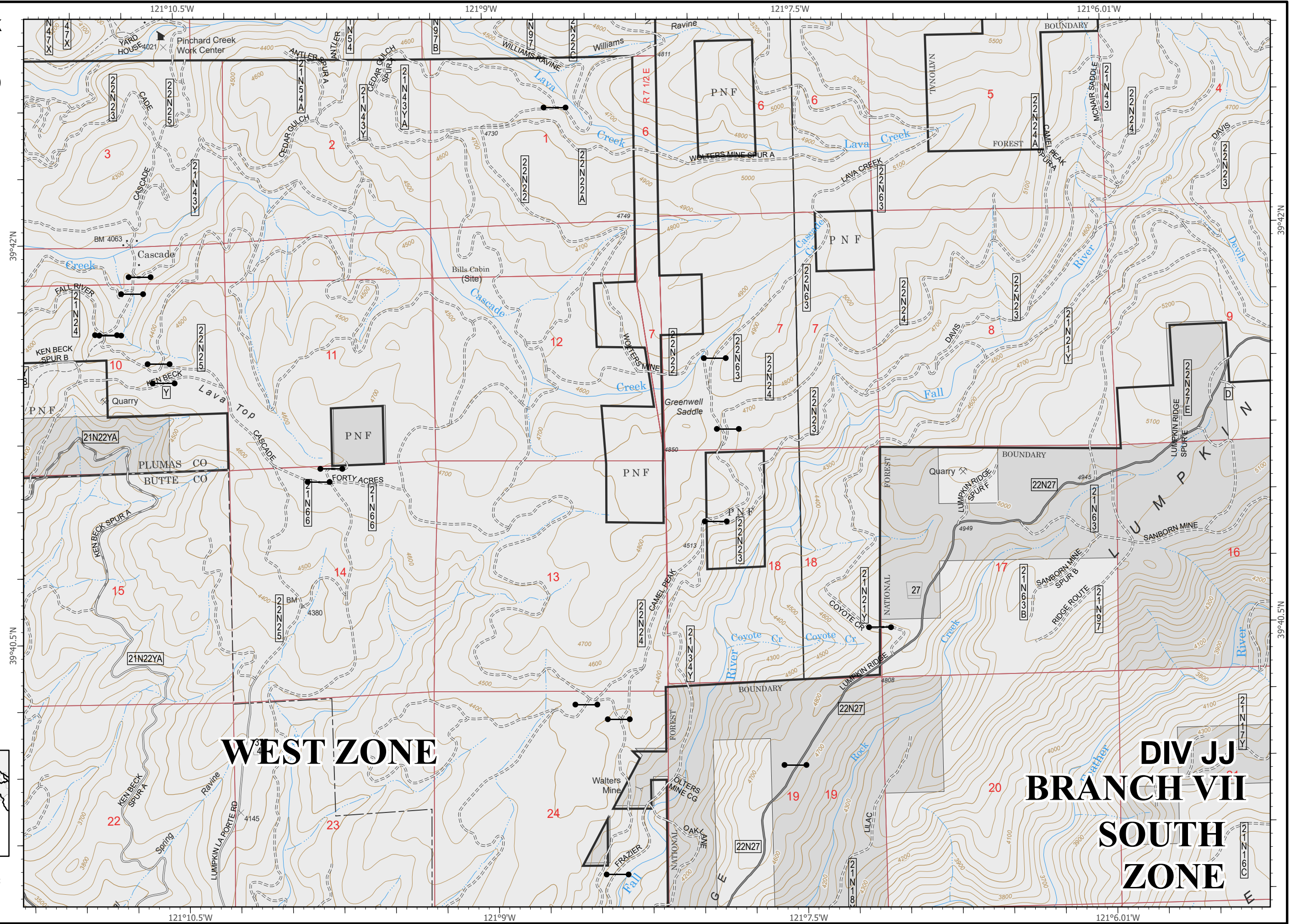
- Drop Point
- MANDATORY EXCLUSION AREA



# IAP Map Pack

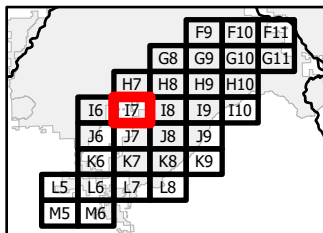
North Complex  
CA-PNF-001308  
September 19, 2020  
South Zone  
Index Page: 17

●— SPI Gate



**WEST ZONE**

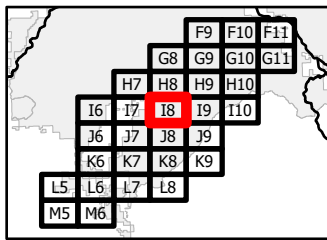
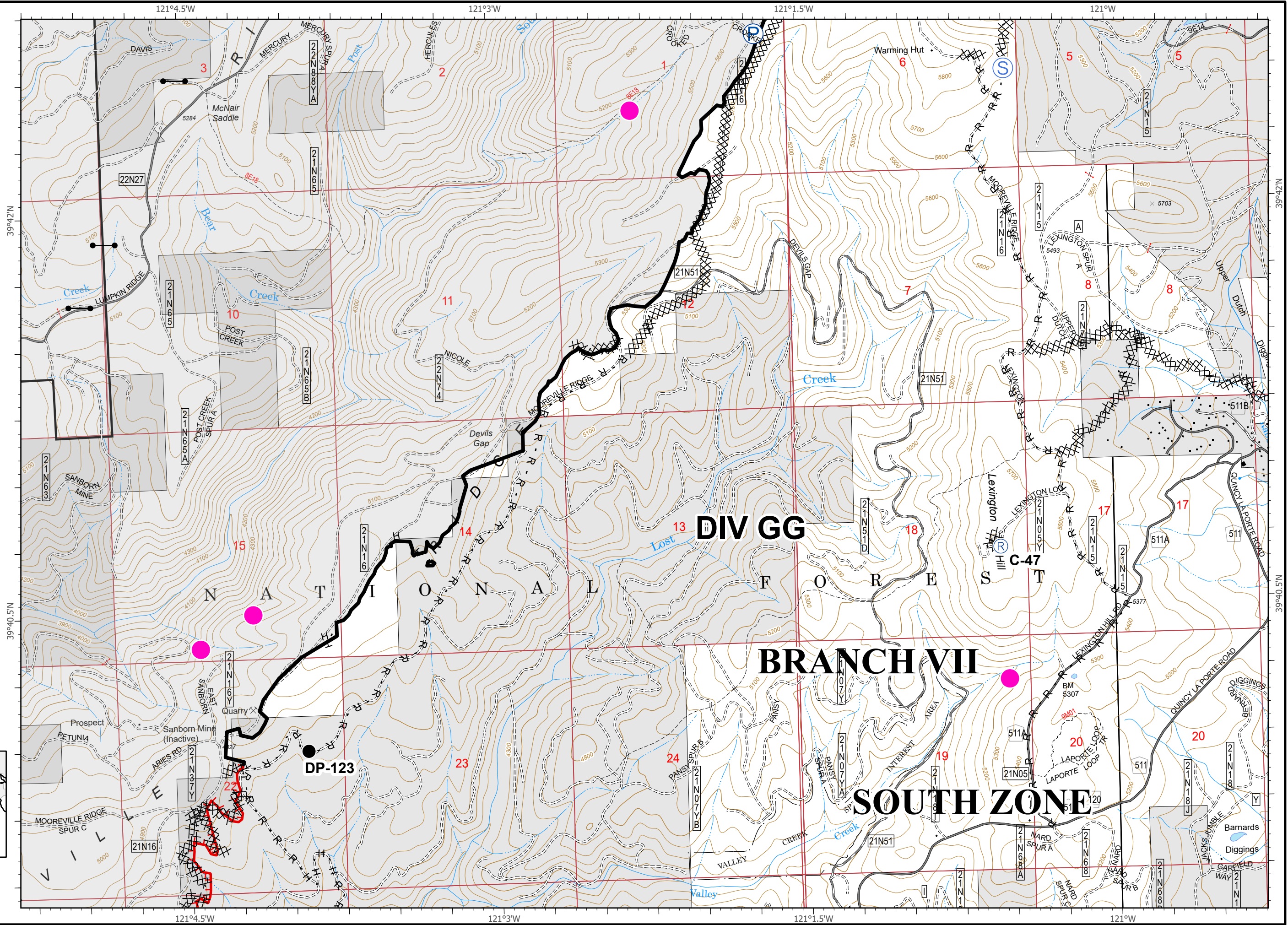
**DIV JJ  
BRANCH VII  
SOUTH ZONE**



# IAP Map Pack

North Complex  
CA-PNF-001308  
September 19, 2020  
South Zone  
Index Page: 18

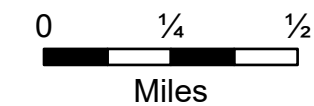
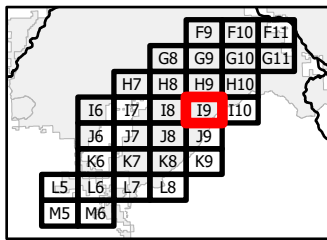
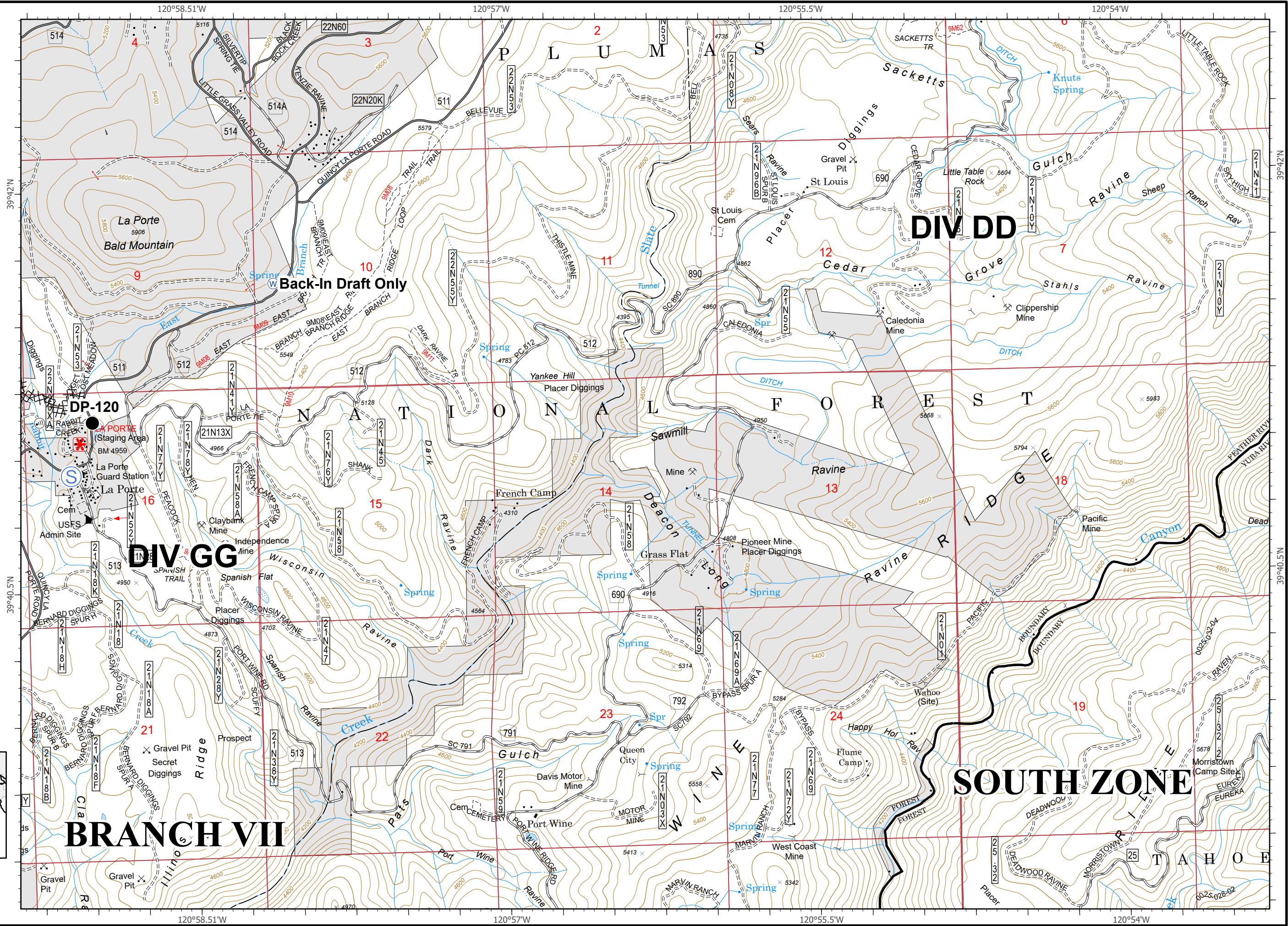
- Drop Point
- ⊙ Cell Coverage
- Ⓡ Repeater
- Ⓢ Staging Area
- Uncontrolled Fire Edge
- Contained Line
- ⊗ Completed Dozer Line
- H Completed Hand Line
- R Road as Completed Line
- Ⓟ Pump
- SPI Gate
- MANDATORY EXCLUSION AREA



# IAP Map Pack

North Complex  
CA-PNF-001308  
September 19, 2020  
South Zone  
Index Page: 19

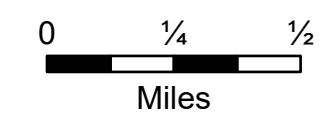
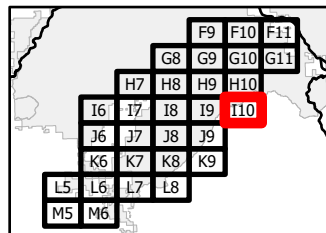
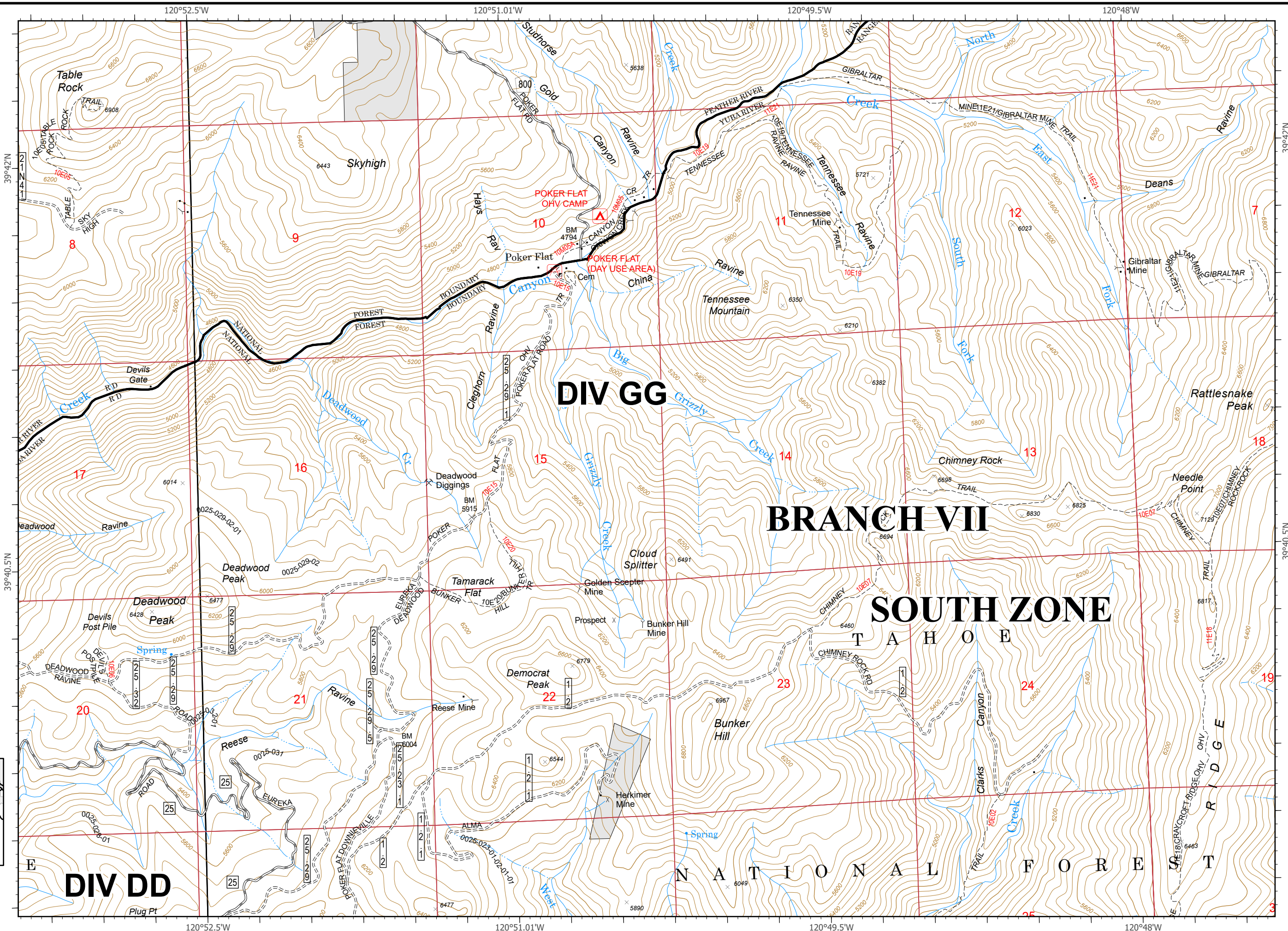
- Drop Point
- ⊙ Cell Coverage
- Ⓢ Staging Area
- Ⓜ Water Source
- ⓧⓧ Completed Dozer Line






# IAP Map Pack

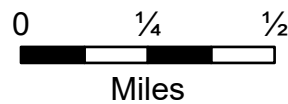
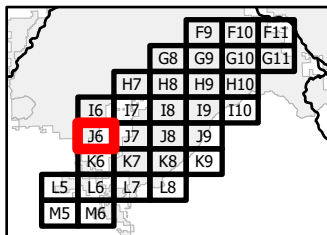
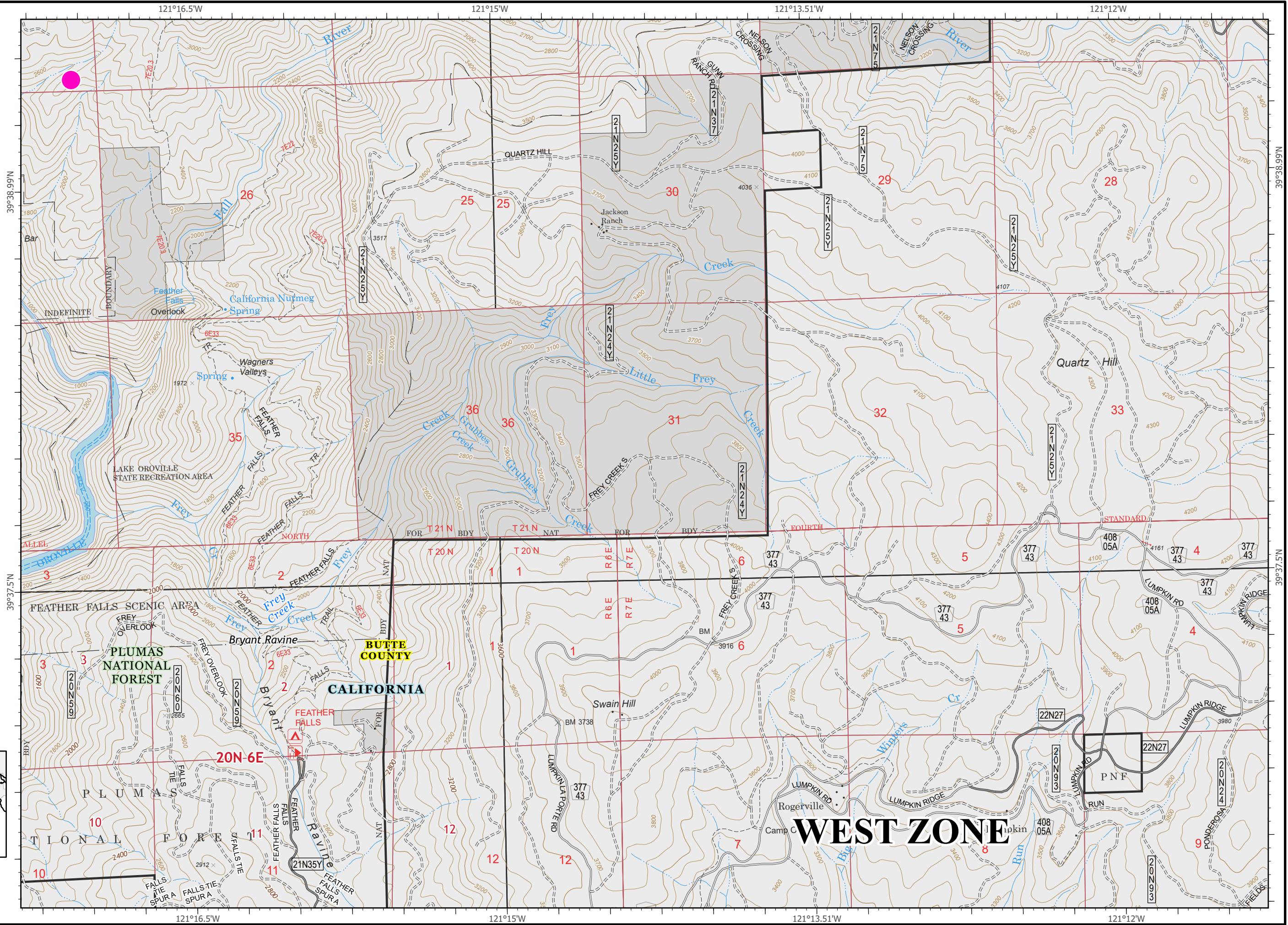
North Complex  
CA-PNF-001308  
September 19, 2020  
South Zone  
Index Page: I10



# IAP Map Pack








North Complex  
CA-PNF-001308  
September 19, 2020  
South Zone  
Index Page: J6

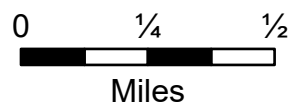
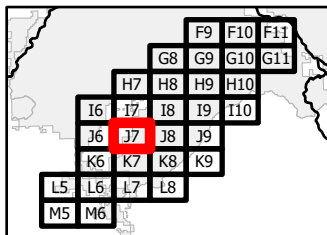
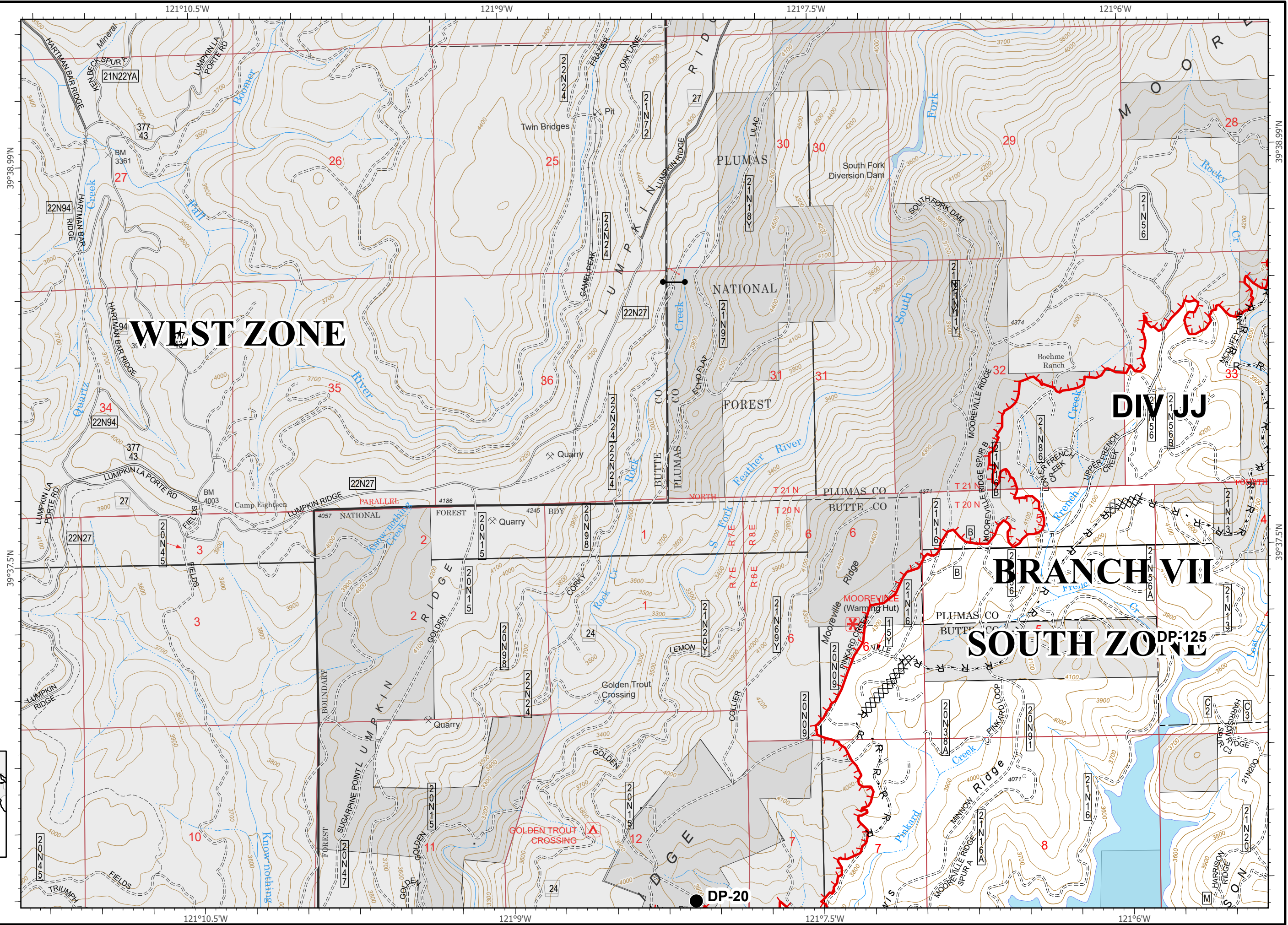
 MANDATORY EXCLUSION AREA



# IAP Map Pack






North Complex  
CA-PNF-001308  
September 19, 2020  
South Zone  
Index Page: J7

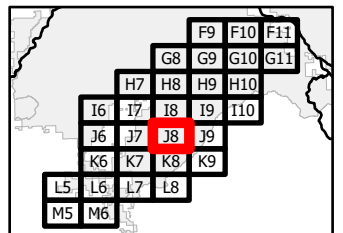
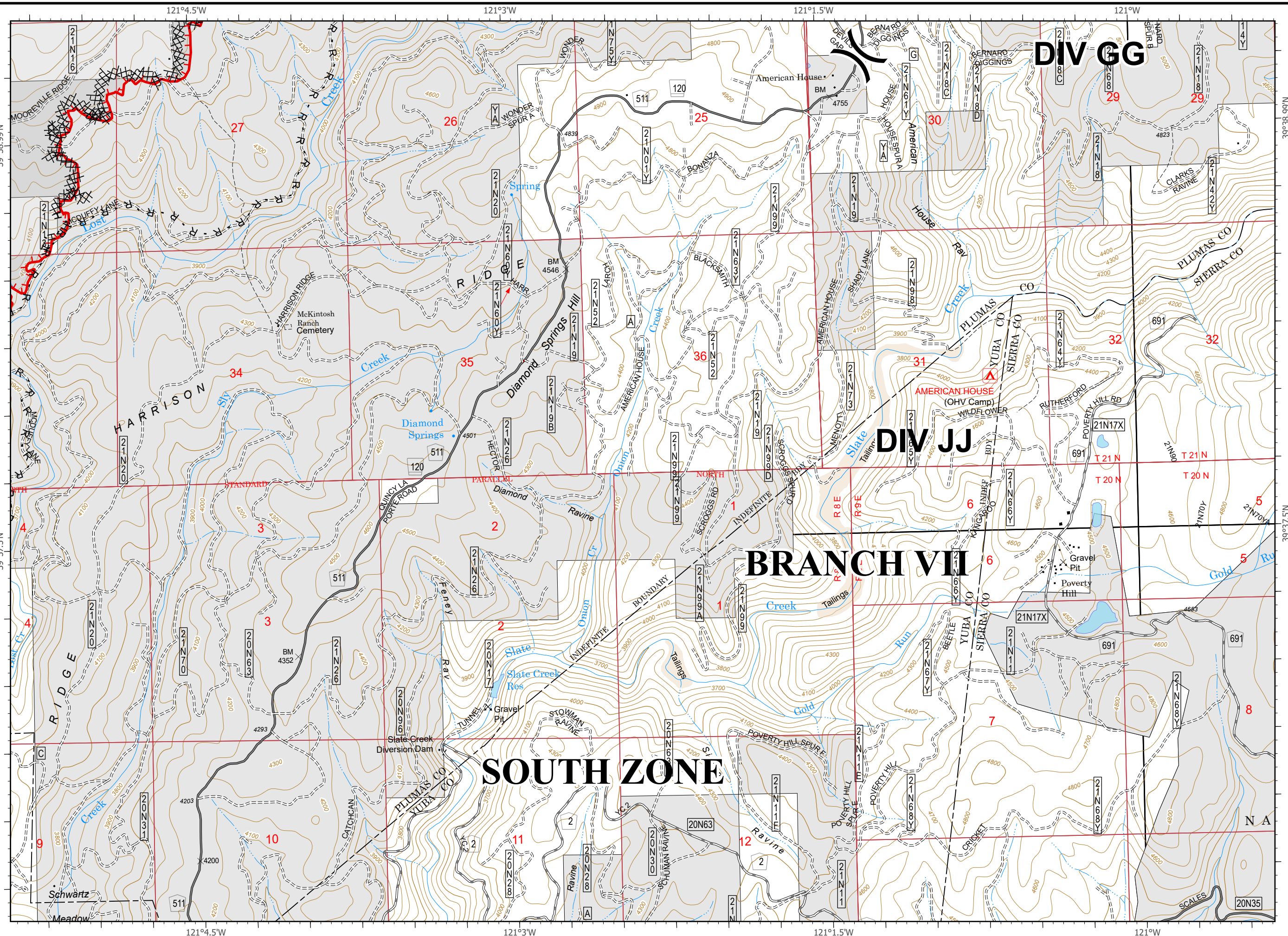
-  Dip Site
-  Drop Point
-  Uncontrolled Fire Edge
-  Completed Dozer Line
-  Completed Hand Line
-  Road as Completed Line
-  SPI Gate



# IAP Map Pack

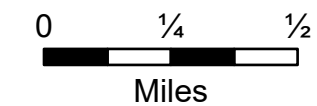
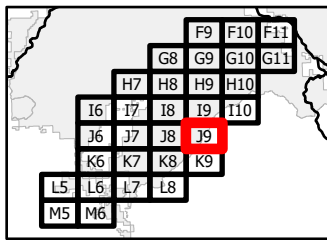
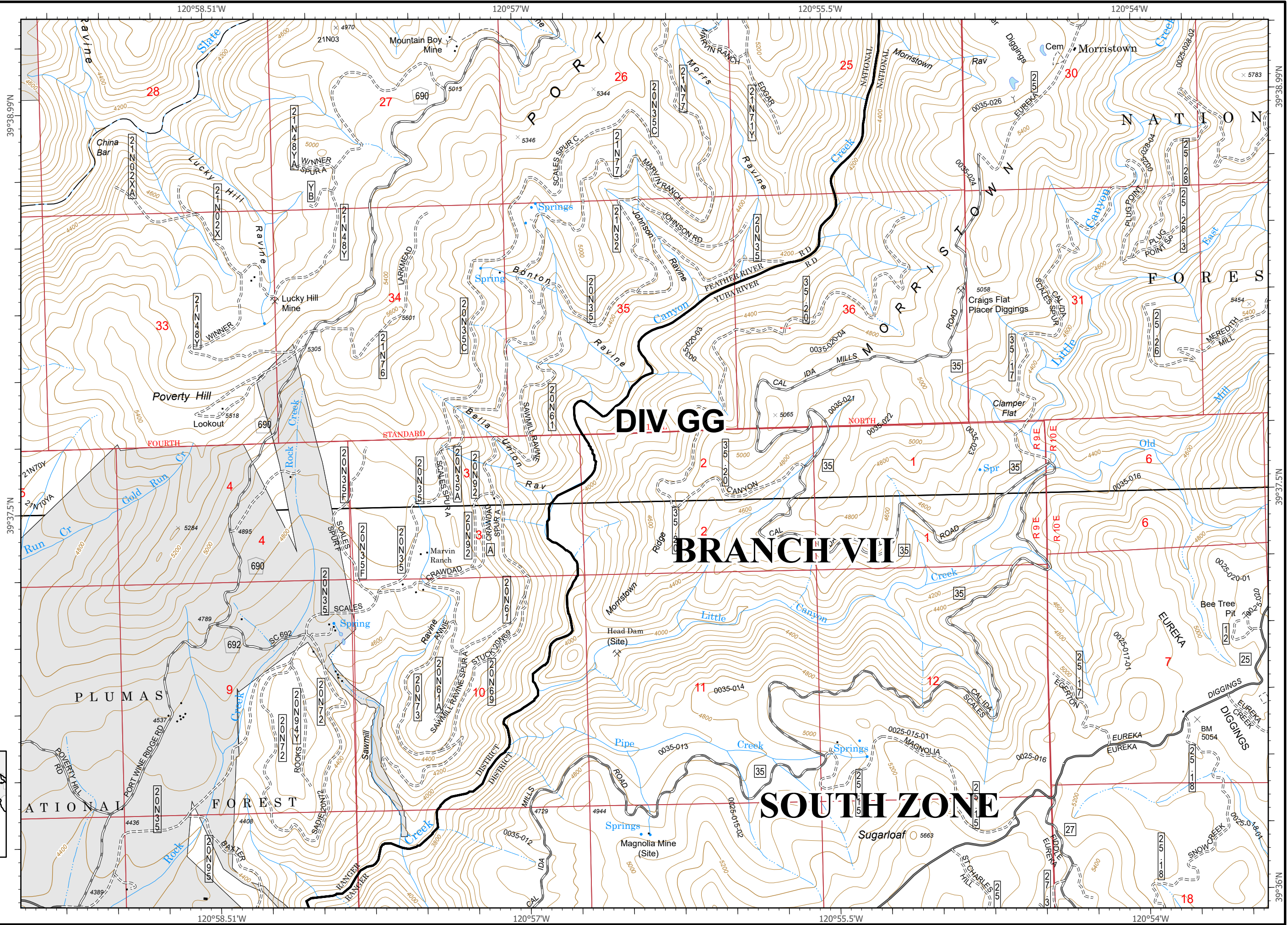
North Complex  
CA-PNF-001308  
September 19, 2020  
South Zone  
Index Page: J8

-  Division Break
-  Uncontrolled Fire Edge
-  Completed Dozer Line
-  Completed Hand Line
-  Road as Completed Line



# IAP Map Pack

North Complex  
CA-PNF-001308  
September 19, 2020  
South Zone  
Index Page: J9

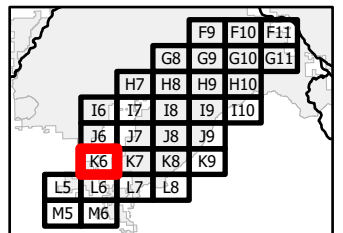
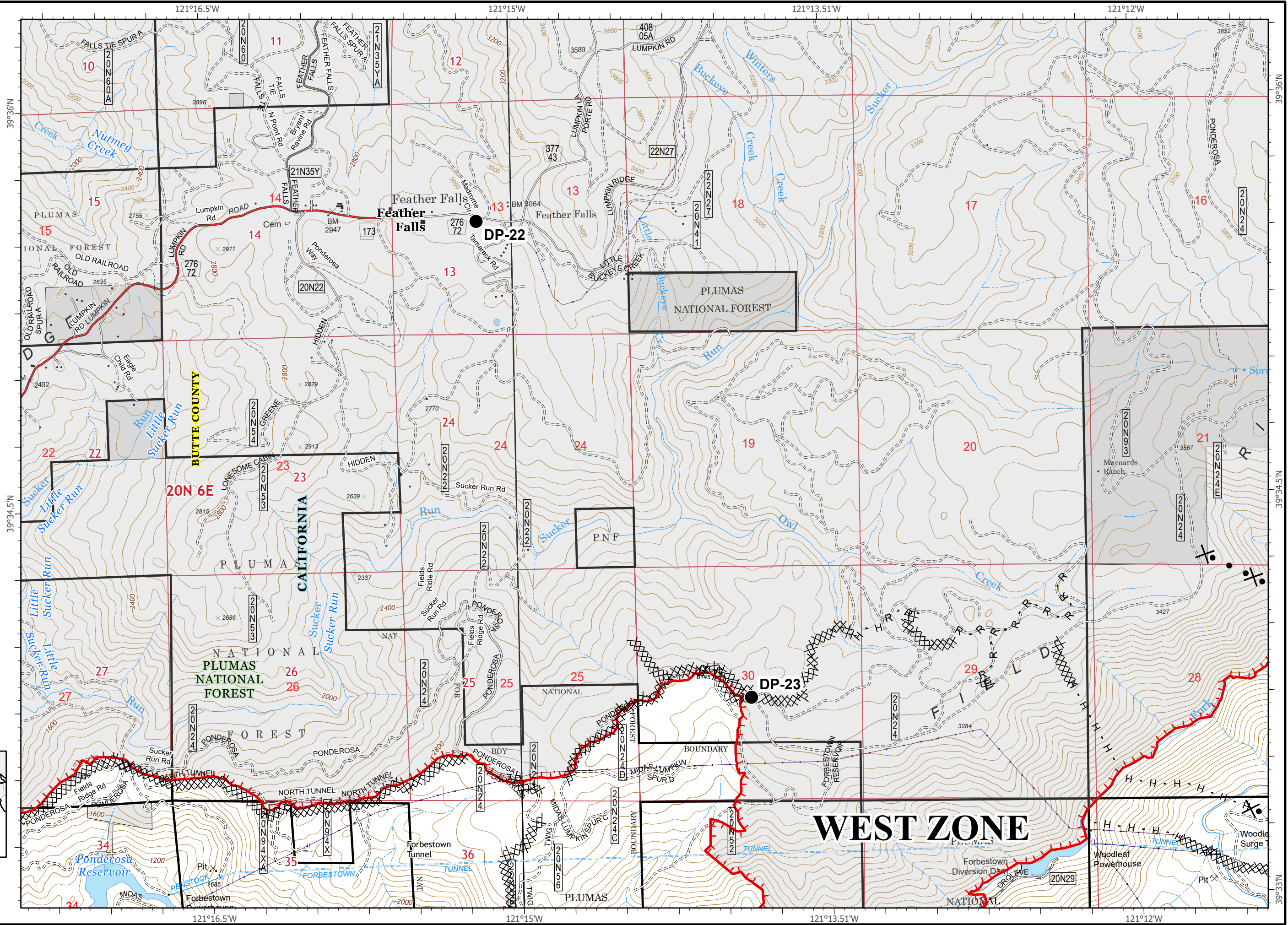


# IAP Map Pack

North Complex  
CA-PNF-001308  
September 19, 2020  
South Zone










Index Page: K6

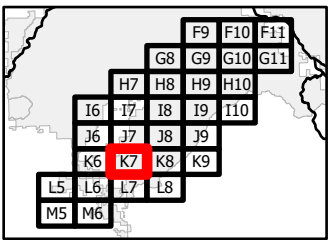
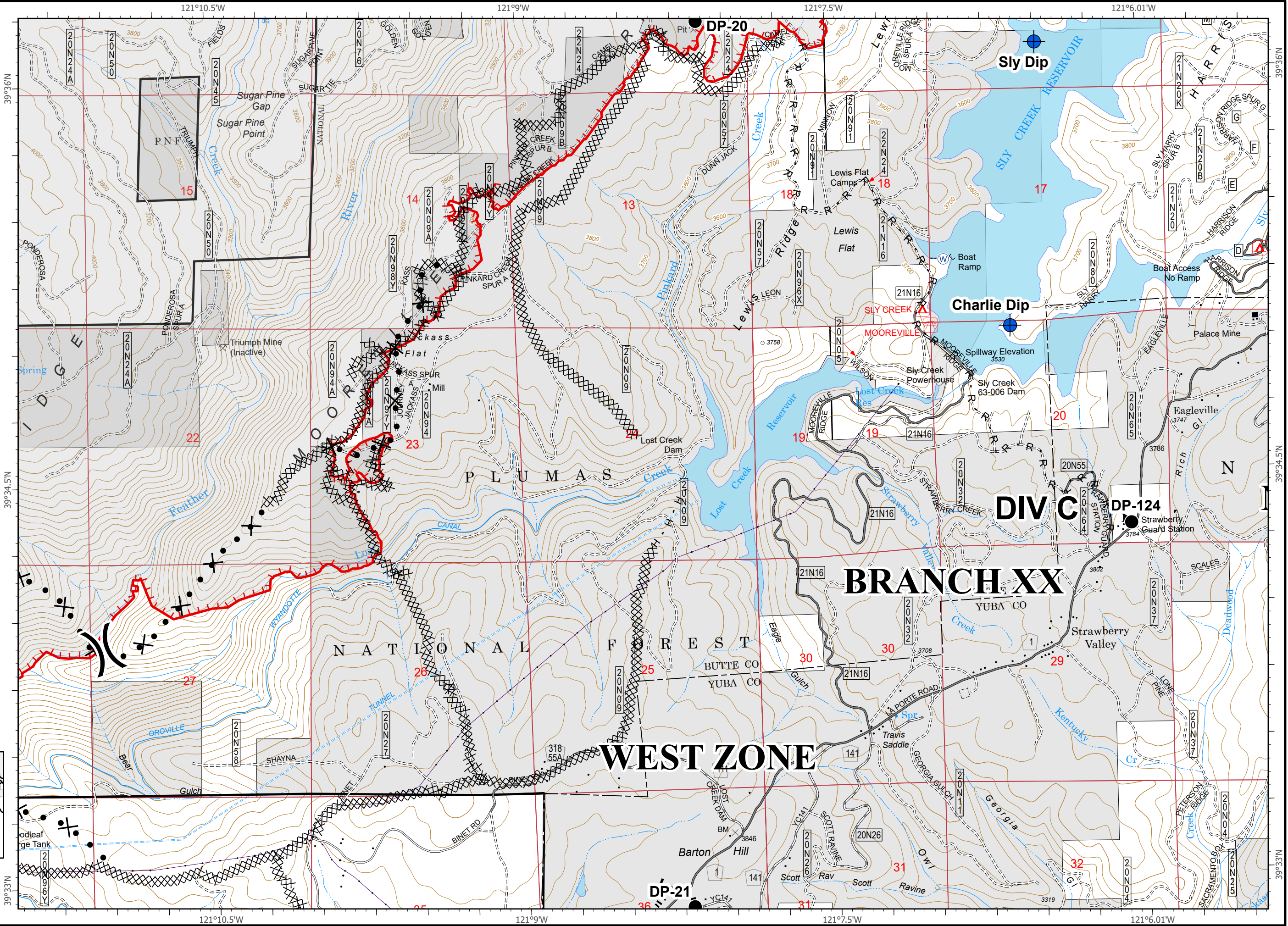
- Drop Point
- ▬ Uncontrolled Fire Edge
- ⊗ ⊗ Completed Dozer Line
- H · Completed Hand Line
- R Road as Completed Line
- ⊗ Proposed Dozer Line



# IAP Map Pack

North Complex  
CA-PNF-001308  
September 19, 2020  
South Zone  
Index Page: K7

-  Dip Site
-  Drop Point
-  Water Source
-  Division Break
-  Uncontrolled Fire Edge
-  Completed Dozer Line
-  Completed Hand Line
-  Road as Completed Line
-  Proposed Dozer Line

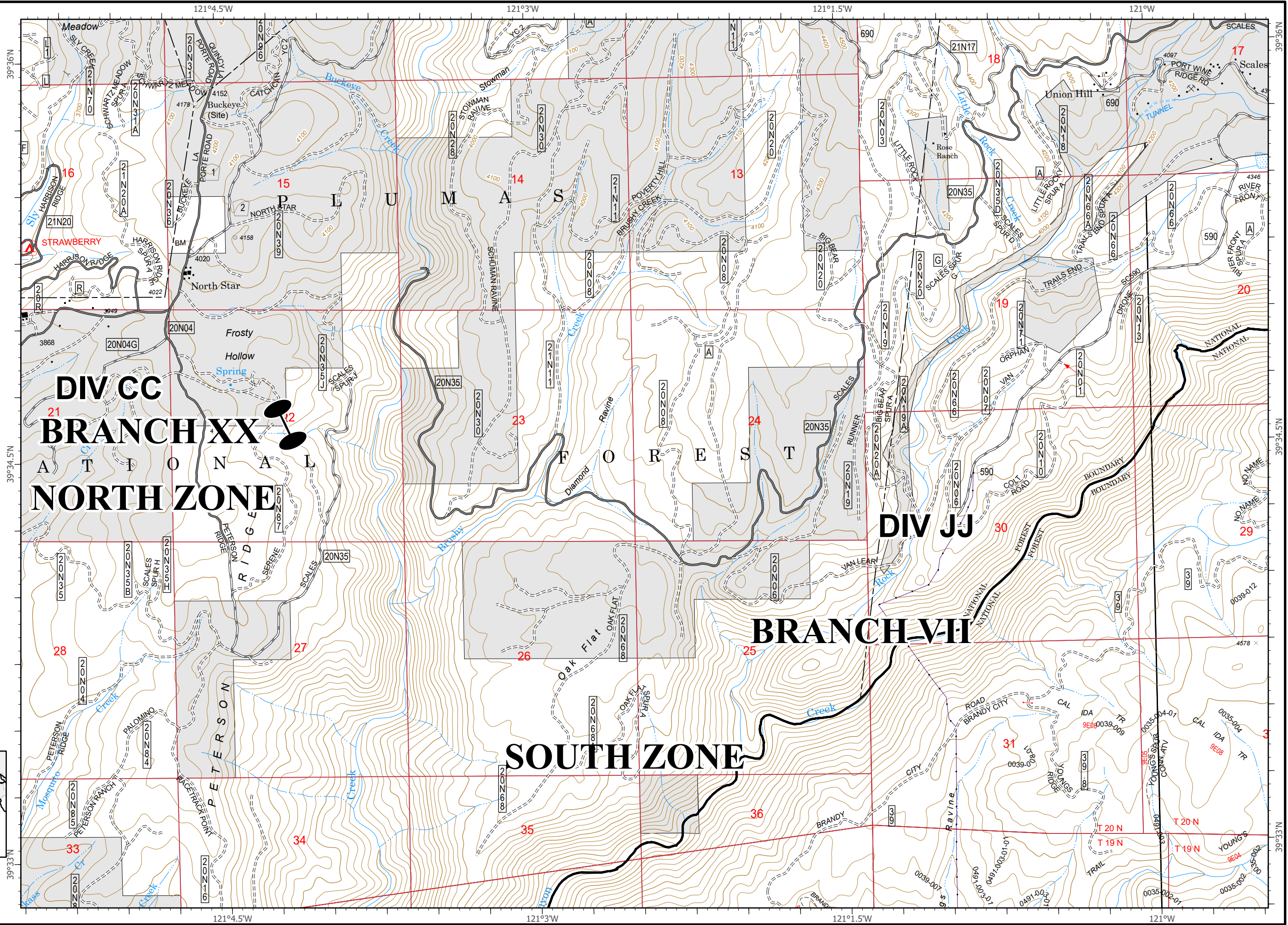


# IAP Map Pack

North Complex  
CA-PNF-001308  
September 19, 2020  
South Zone  
Index Page: K8



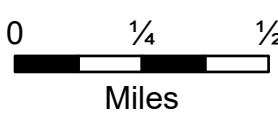
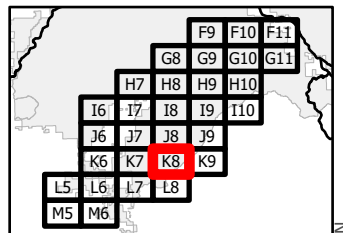
Zone Break



**DIV CC**  
**BRANCH XX**  
**A T I O N A L**  
**NORTH ZONE**

**DIV JJ**  
**BRANCH VII**

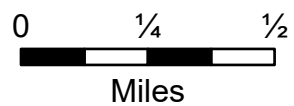
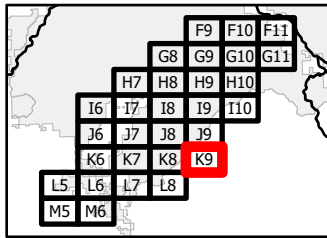
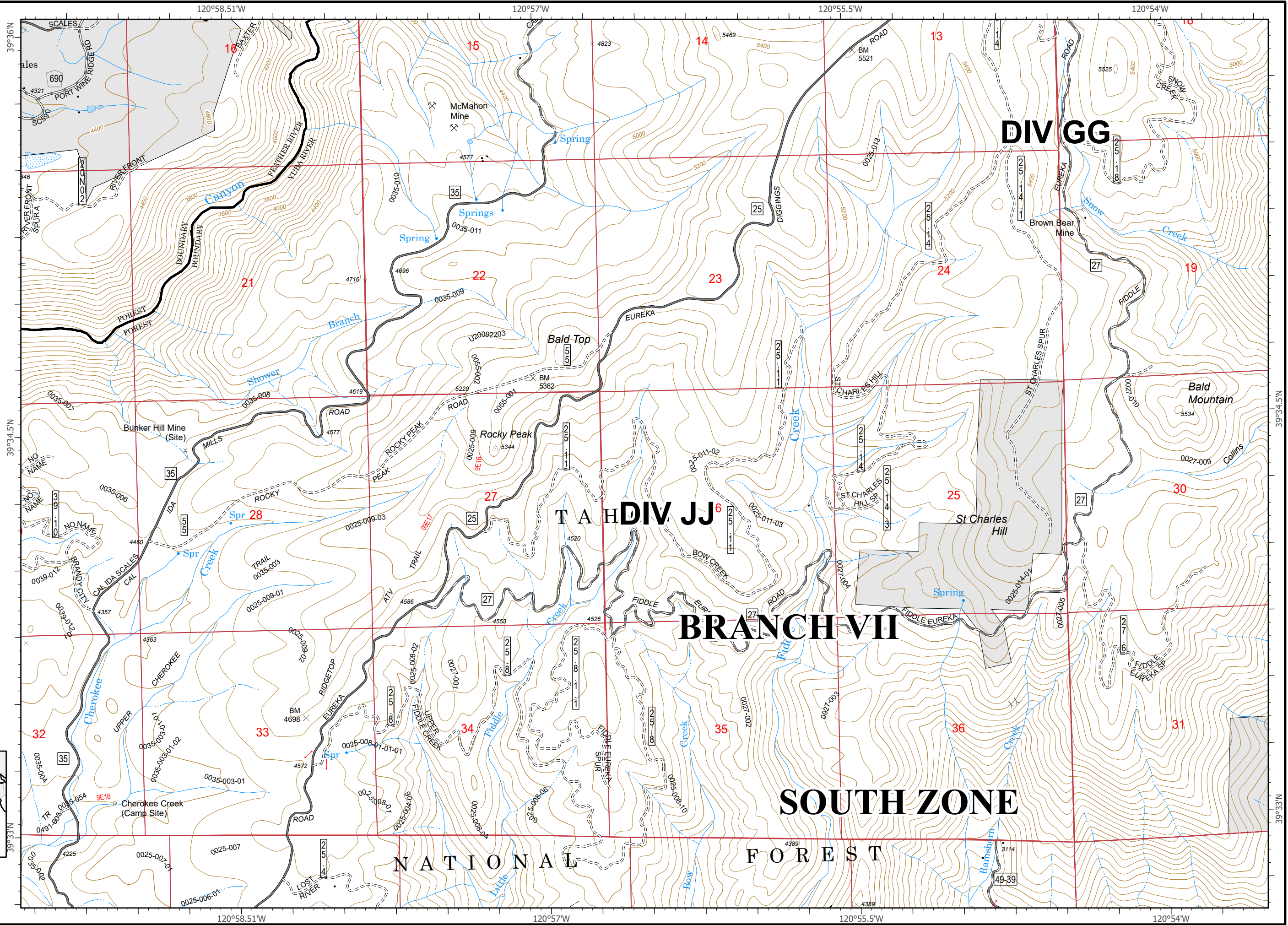
**SOUTH ZONE**





# IAP Map Pack

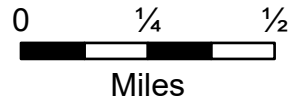
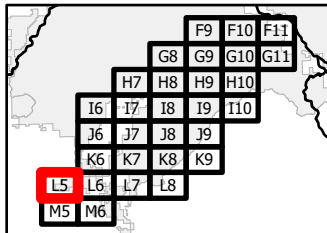
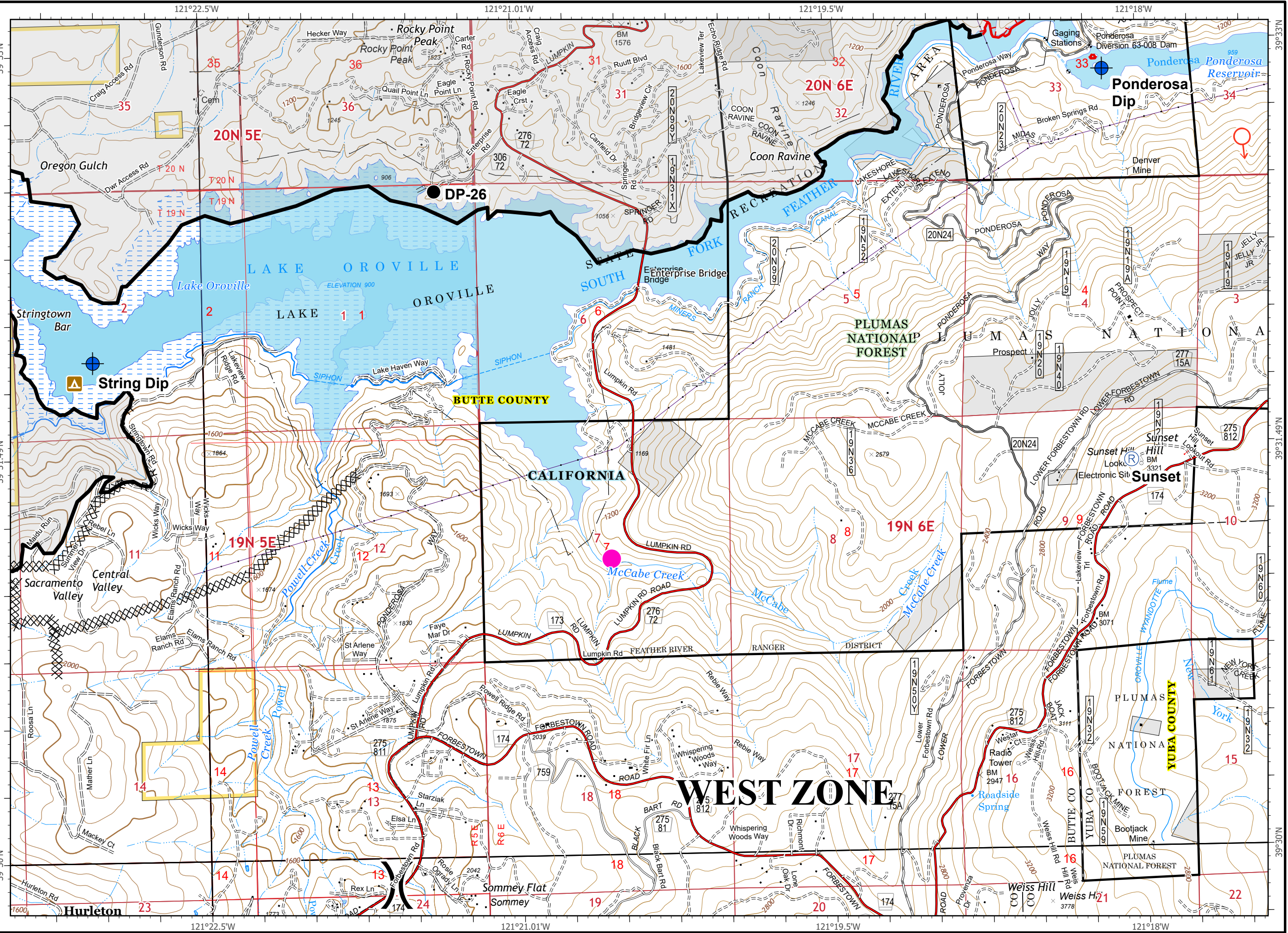
North Complex  
CA-PNF-001308  
September 19, 2020  
South Zone  
Index Page: K9



# IAP Map Pack







North Complex  
CA-PNF-001308  
September 19, 2020  
South Zone  
Index Page: L5

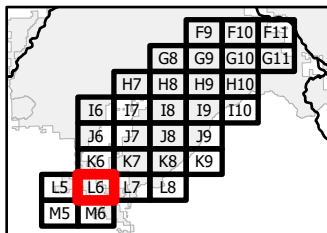
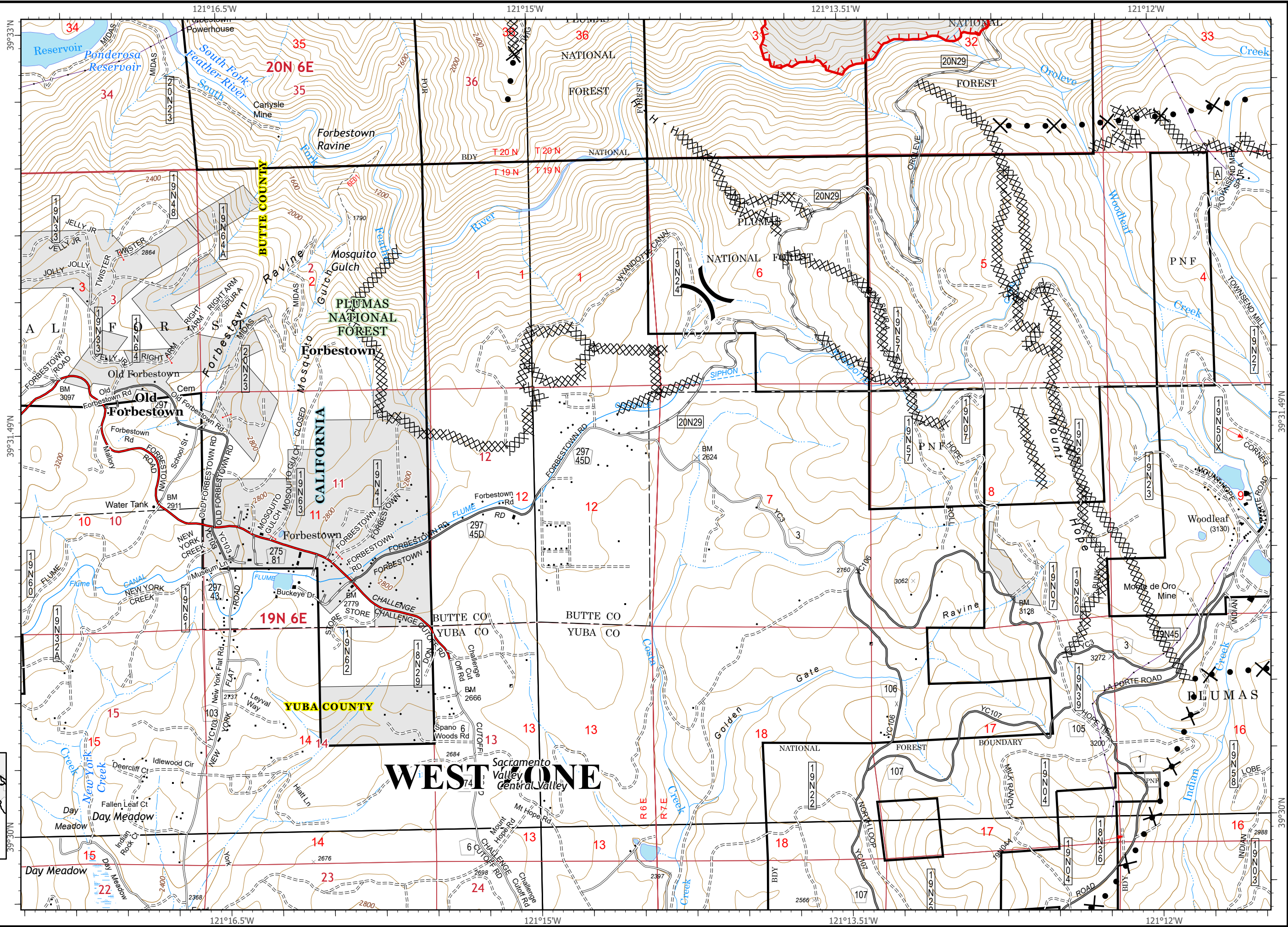
- Dip Site
- Drop Point
- Repeater
- Spot Fire
- Division Break
- Uncontrolled Fire Edge
- Contained Line
- Completed Dozer Line
- Completed Hand Line
- Road as Completed Line
- MANDATORY EXCLUSION AREA



# IAP Map Pack

North Complex  
CA-PNF-001308  
September 19, 2020  
South Zone  
Index Page: L6

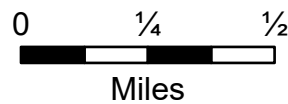
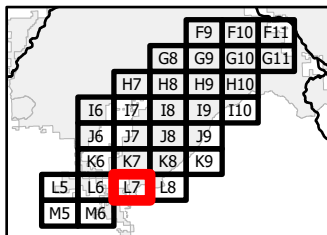
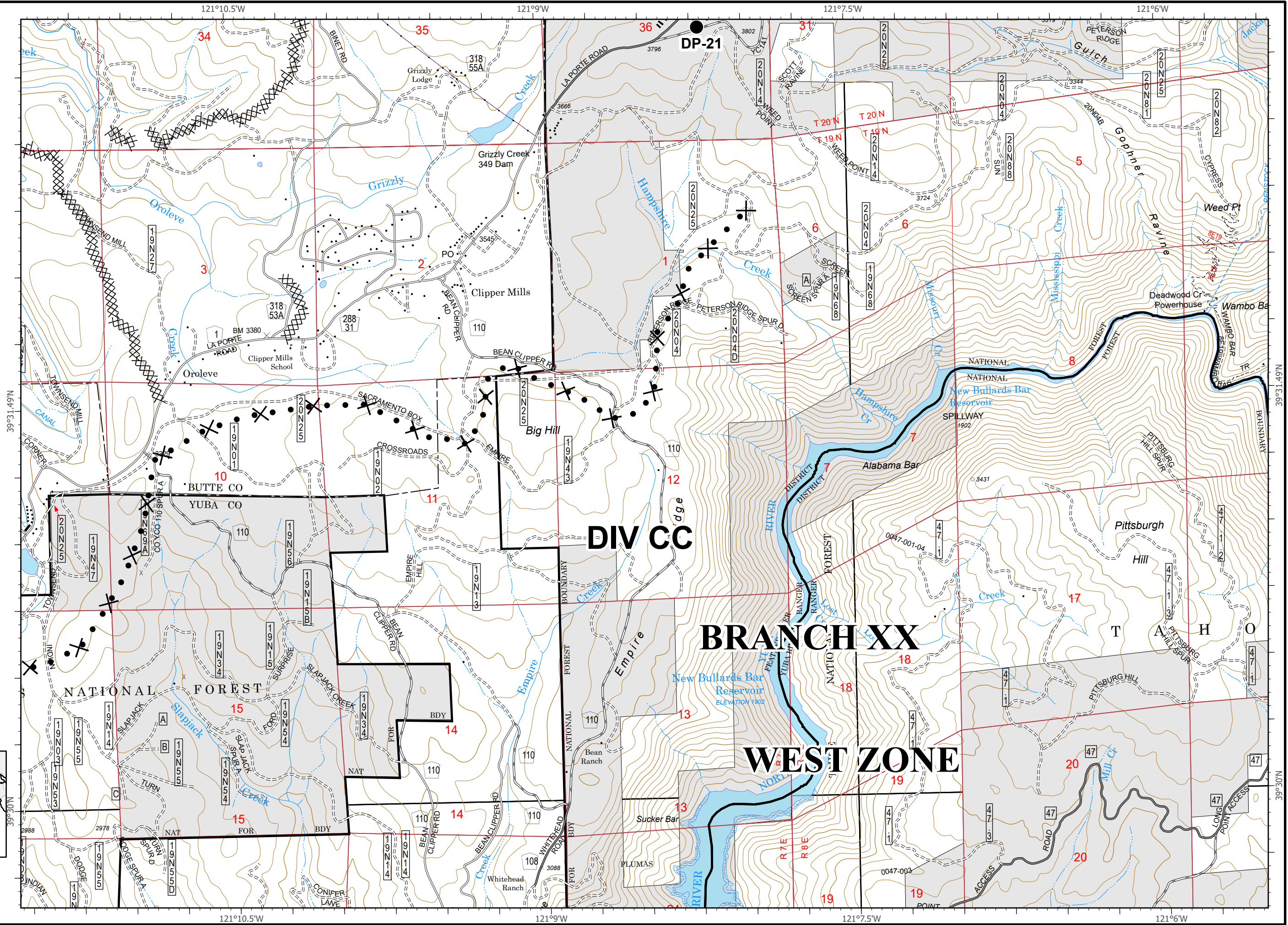
-  Spot Fire
-  Division Break
-  Uncontrolled Fire Edge
-  Completed Dozer Line
-  Completed Hand Line
-  Proposed Dozer Line



# IAP Map Pack

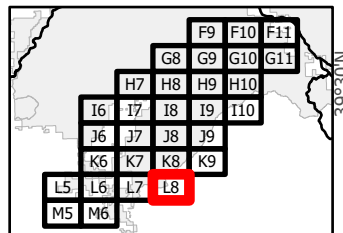
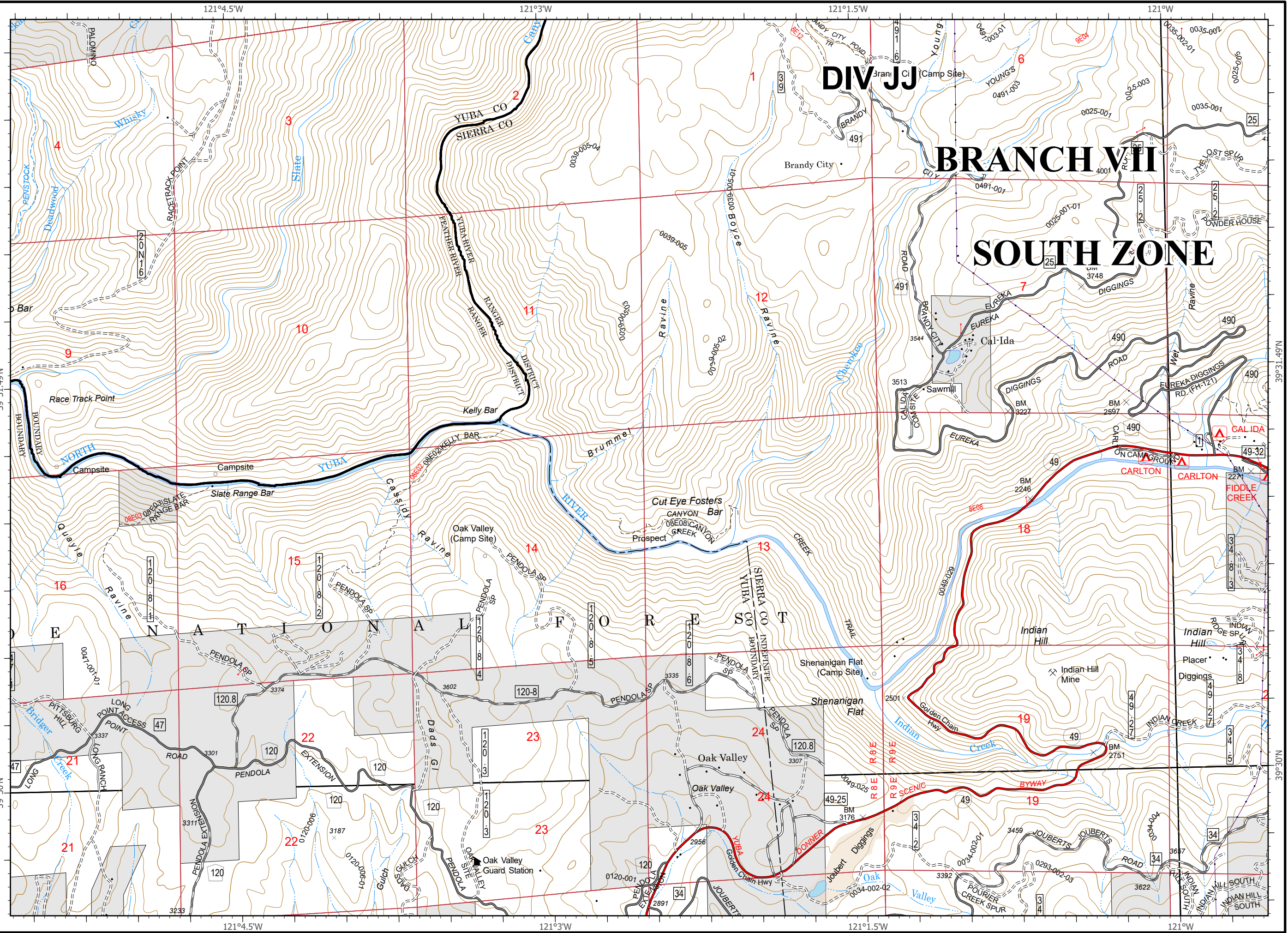
North Complex  
CA-PNF-001308  
September 19, 2020  
South Zone  
Index Page: L7

- Drop Point
- XX Completed Dozer Line
- X• Proposed Dozer Line



# IAP Map Pack




North Complex  
CA-PNF-001308  
September 19, 2020  
South Zone  
Index Page: L8

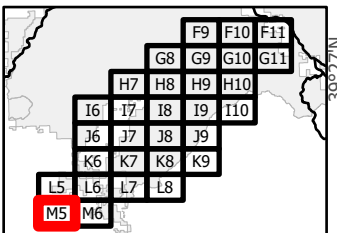
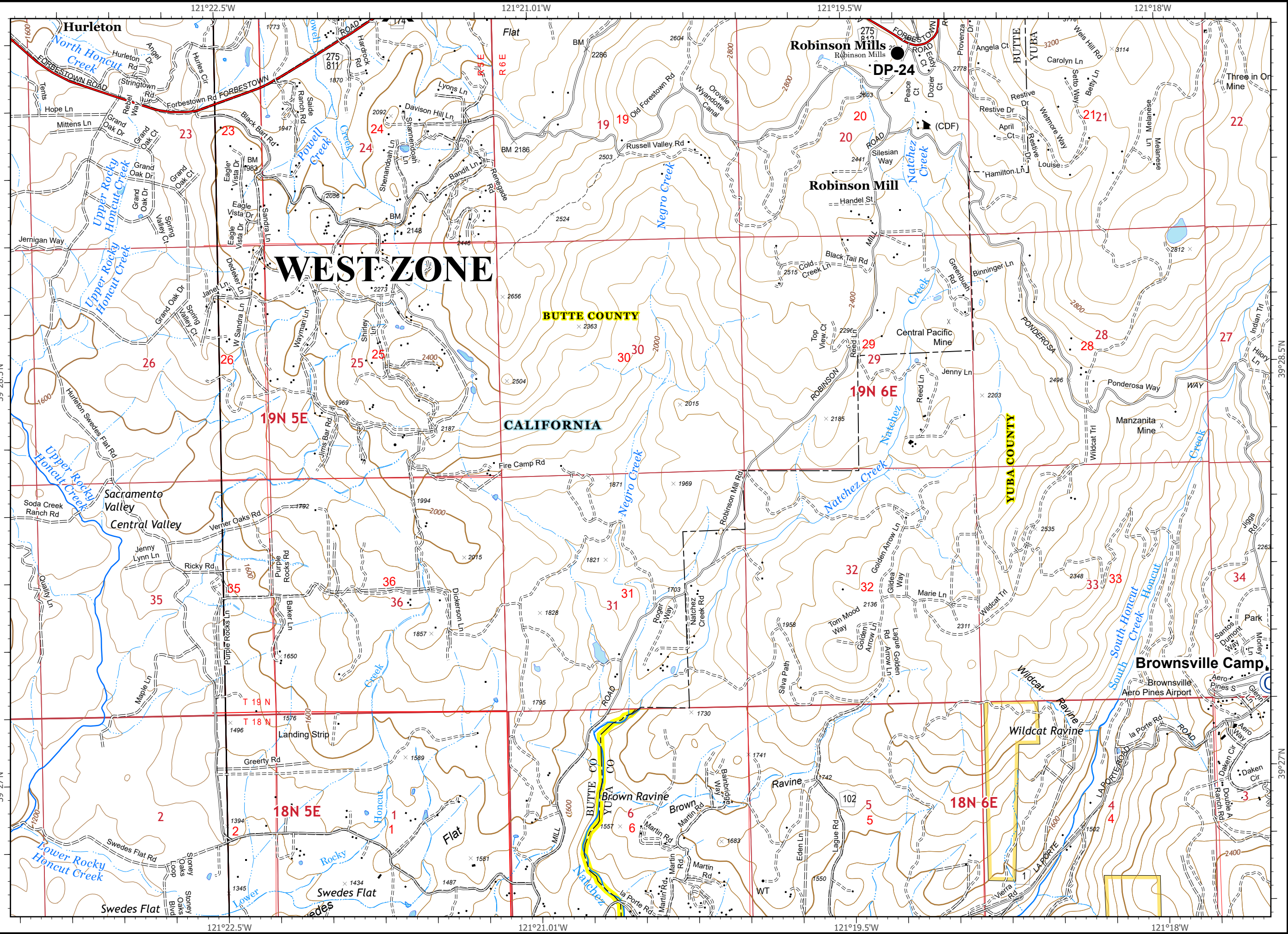


# IAP Map Pack

North Complex  
CA-PNF-001308  
September 19, 2020  
South Zone

Index Page: M5

-  Camp
-  Drop Point
-  Division Break



# IAP Map Pack

North Complex  
CA-PNF-001308  
September 19, 2020  
South Zone  
Index Page: M6

- Camp
- Repeater
- Proposed Dozer Line

