

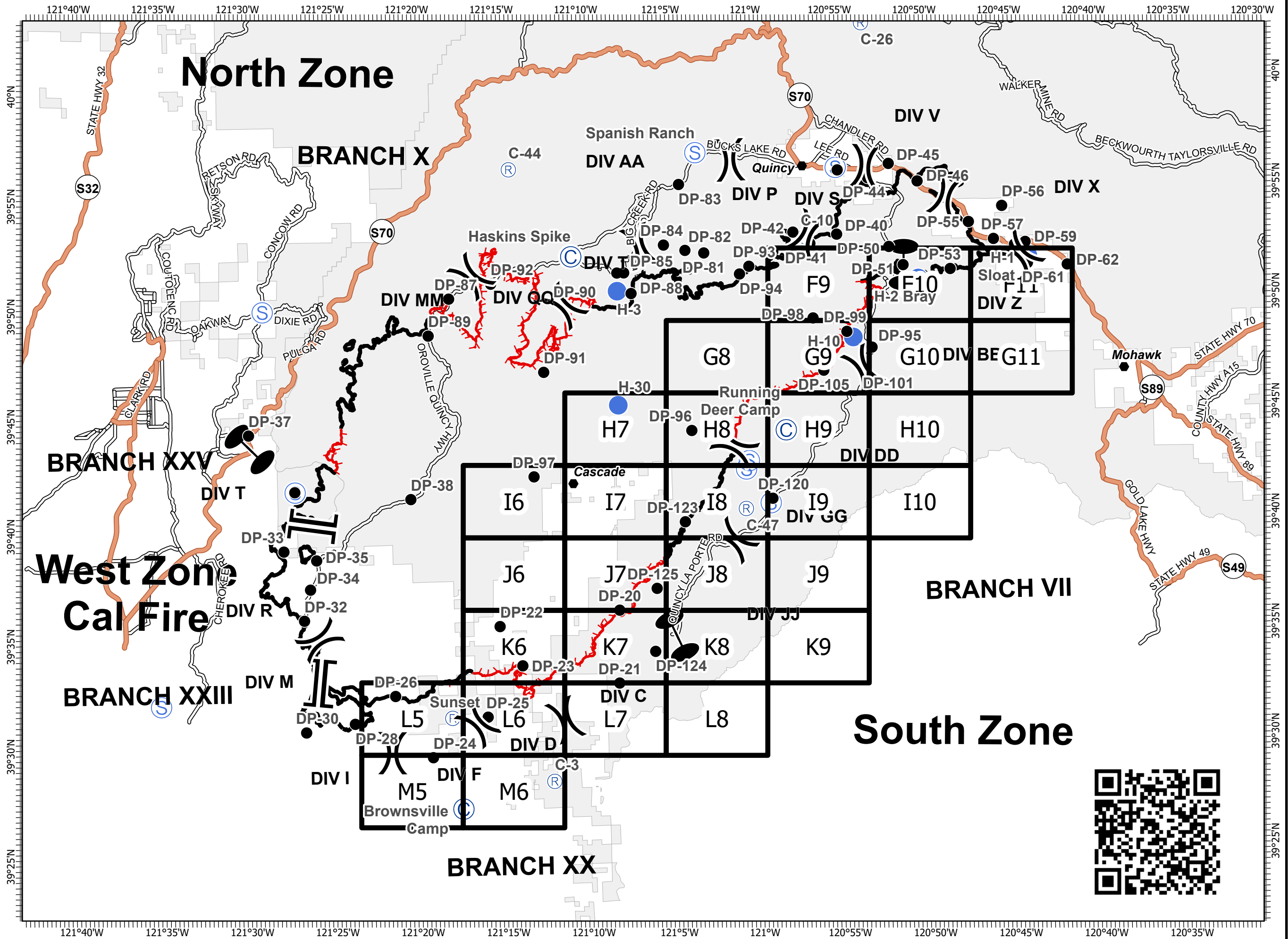
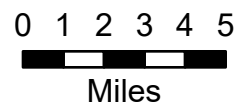
IAP Map Pack

South Zone Index

North Complex
CA-PNF-001308
September 20, 2020



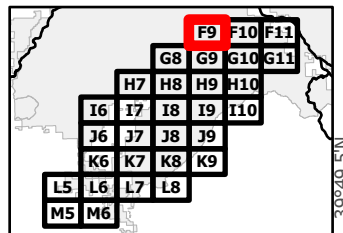
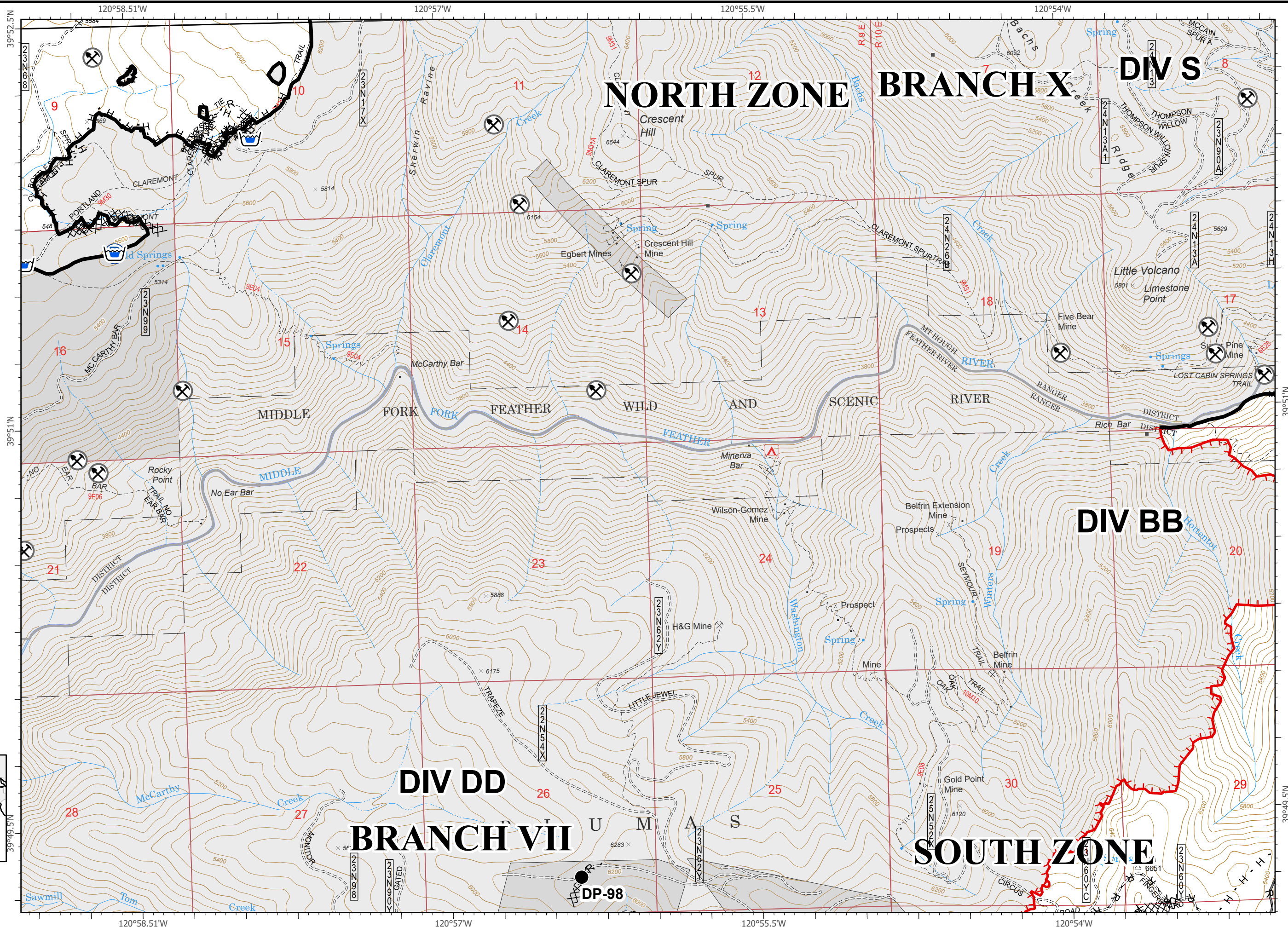
- Camp
- Drop Point
- Helispot
- Repeater
- Staging Area
- Division Break
- Branch Break
- Zone Break
- Uncontrolled Fire Edge
- Contained Line



IAP Map Pack

North Complex
CA-PNF-001308
September 20, 2020
South Zone
Index Page: F9

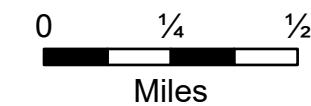
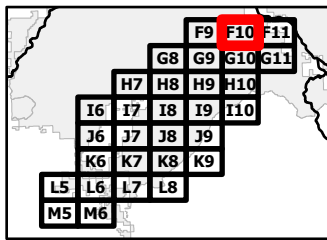
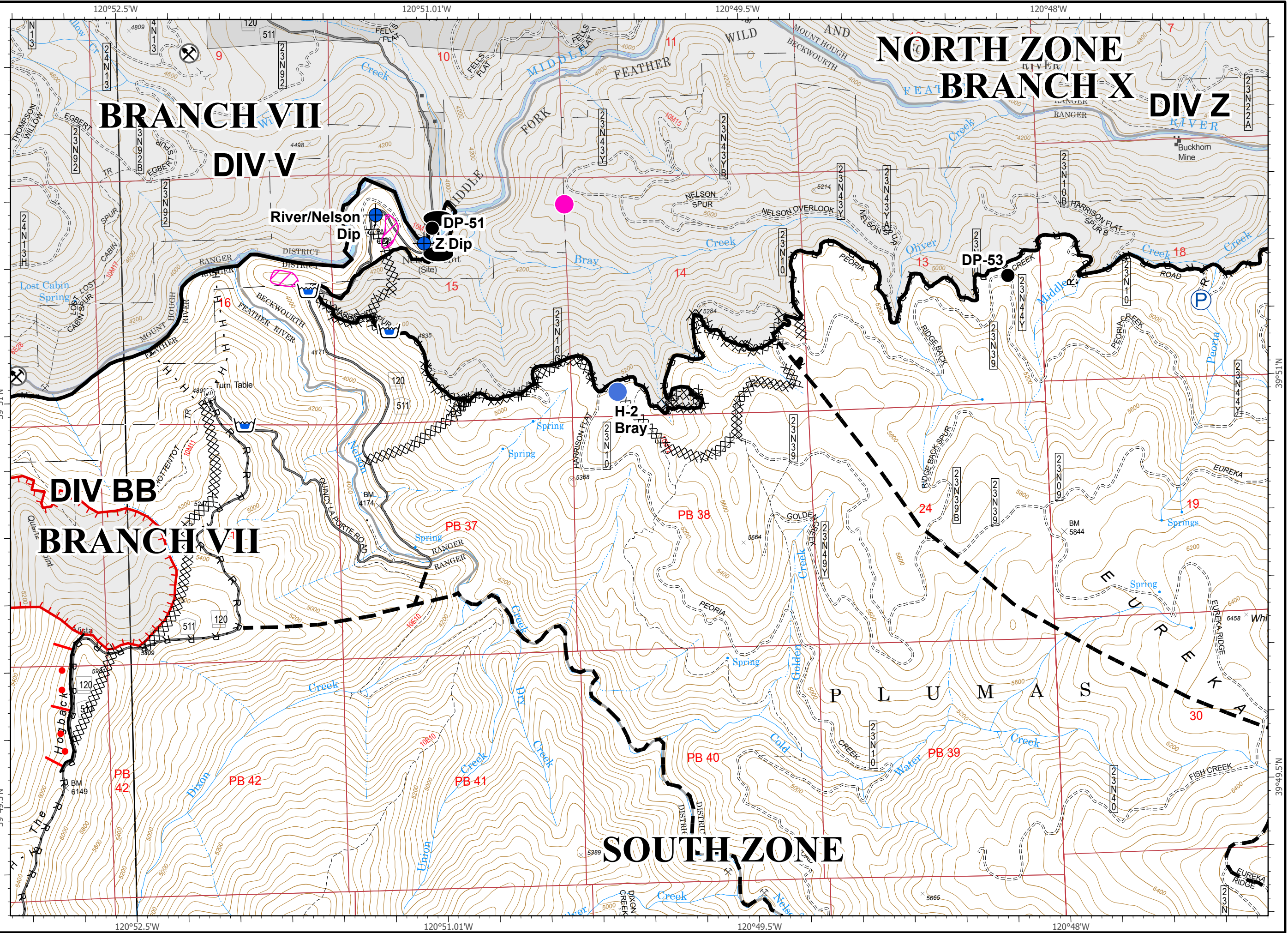
- Drop Point
- ▬ Uncontrolled Fire Edge
- ▬ Contained Line
- XX XX Completed Dozer Line
- H · Completed Hand Line
- R Road as Completed Line
- Building Footprint
- ⊗ Mine
- Ⓟ Pump
- 🏠 Water Tank



IAP Map Pack

North Complex
CA-PNF-001308
September 20, 2020
South Zone
Index Page: F10

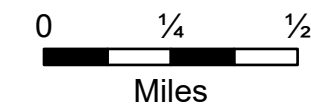
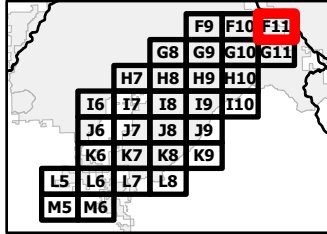
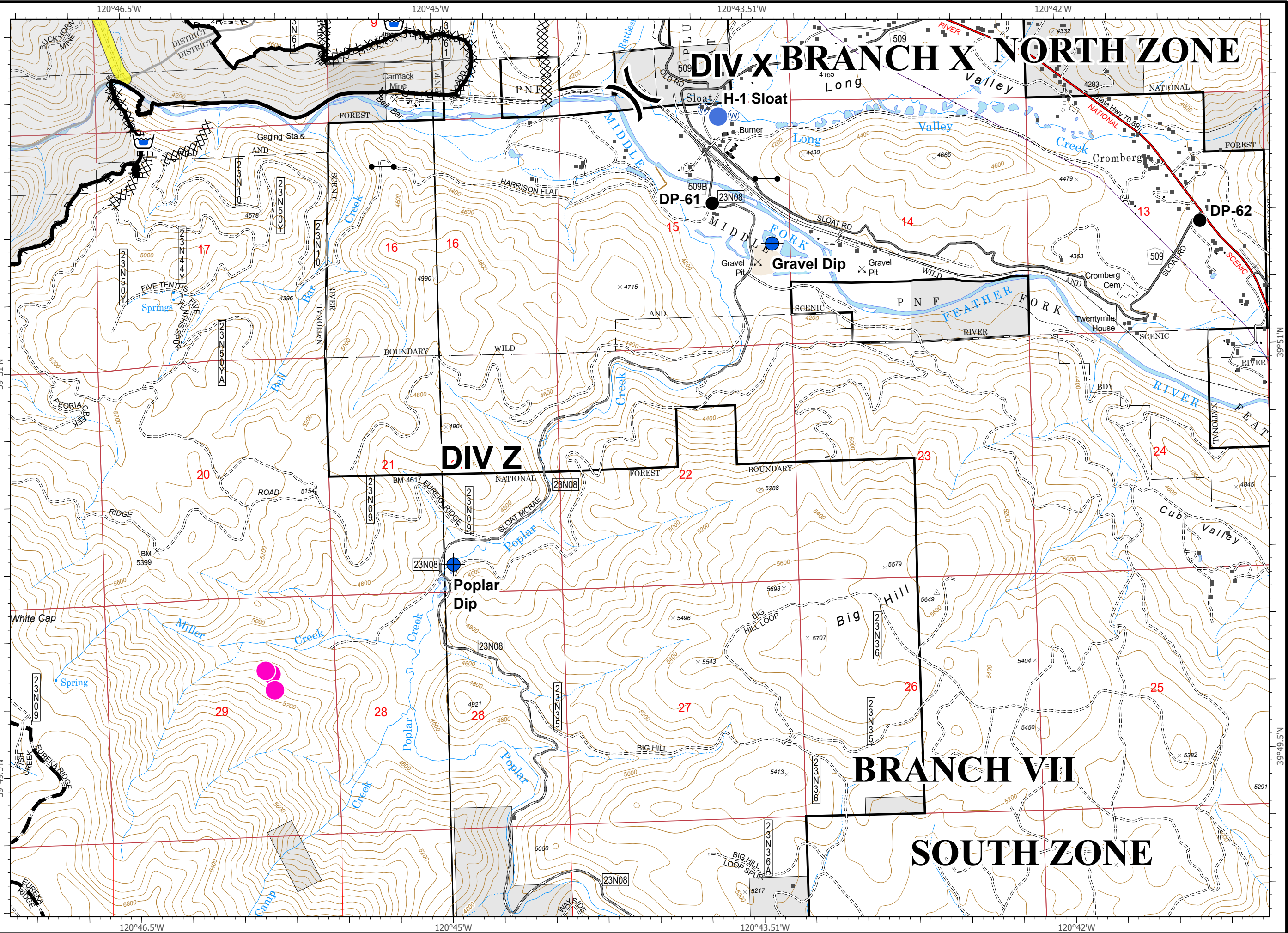
- Dip Site
- Drop Point
- Helispot
- Cell Coverage
- Zone Break
- Uncontrolled Fire Edge
- Contained Line
- Completed Dozer Line
- Completed Hand Line
- Road as Completed Line
- Active Burnout
- Planned Fire Line
- Building Footprint
- Mine
- Pump
- Water Tank
- MANDATORY EXCLUSION AREA
- MANDATORY EXCLUSION AREA



IAP Map Pack










North Complex
CA-PNF-001308
September 20, 2020
South Zone
Index Page: F11

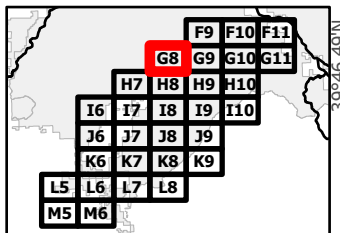
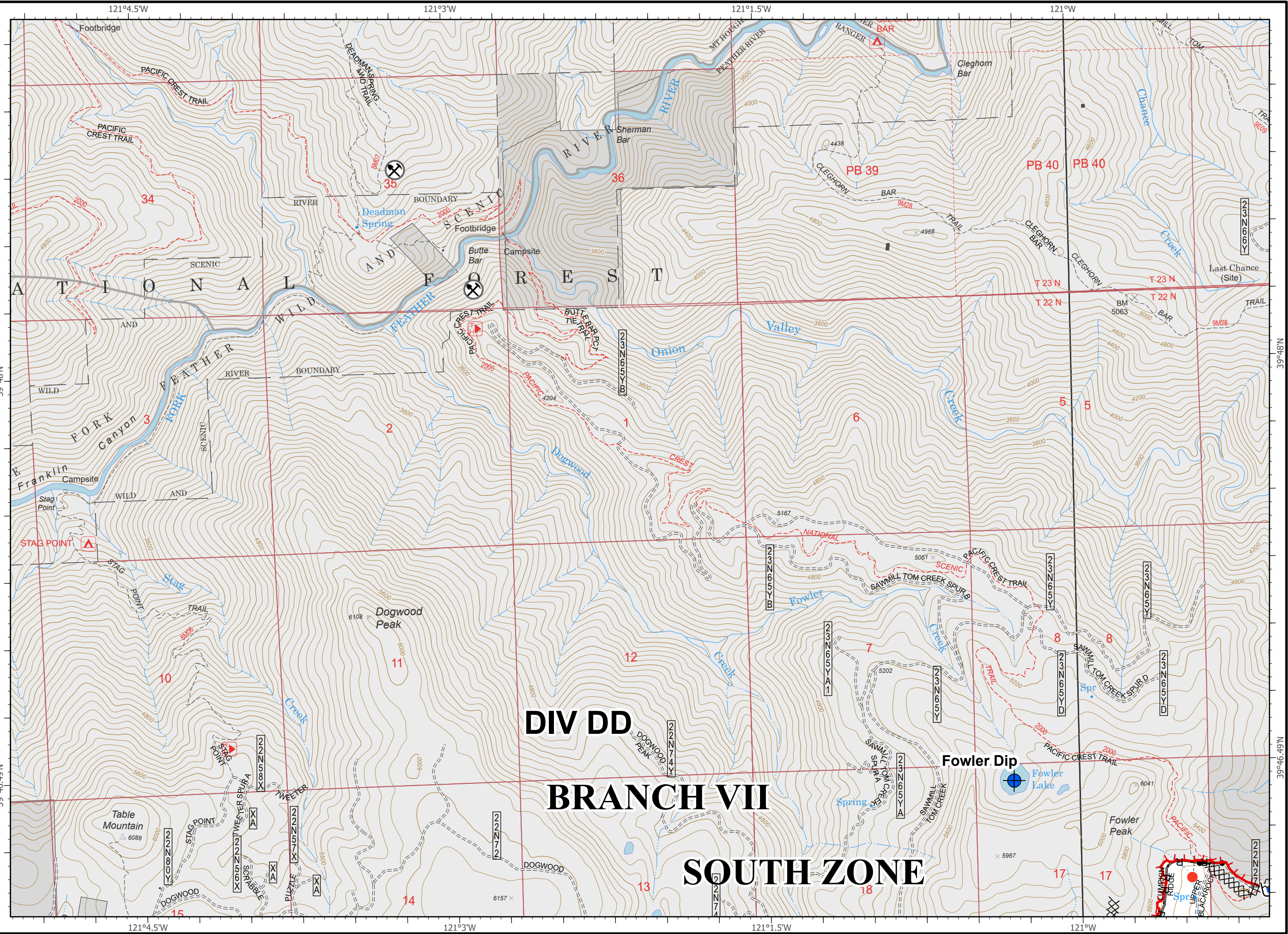
- Dip Site
- Drop Point
- Helispot
- Water Source
- Division Break
- Contained Line
- Completed Dozer Line
- Completed Hand Line
- Road as Completed Line
- Planned Fire Line
- Building Footprint
- Water Tank
- SPI Gate
- Union Pacific Special Protection
- Hazmat
- MANDATORY EXCLUSION AREA



IAP Map Pack

North Complex
CA-PNF-001308
September 20, 2020
South Zone
Index Page: G8

-  Dip Site
-  Hot Spot
-  Uncontrolled Fire Edge
-  Completed Dozer Line
-  Road as Completed Line
-  Building Footprint
-  Mine
-  Water Tank
-  SPI Gate

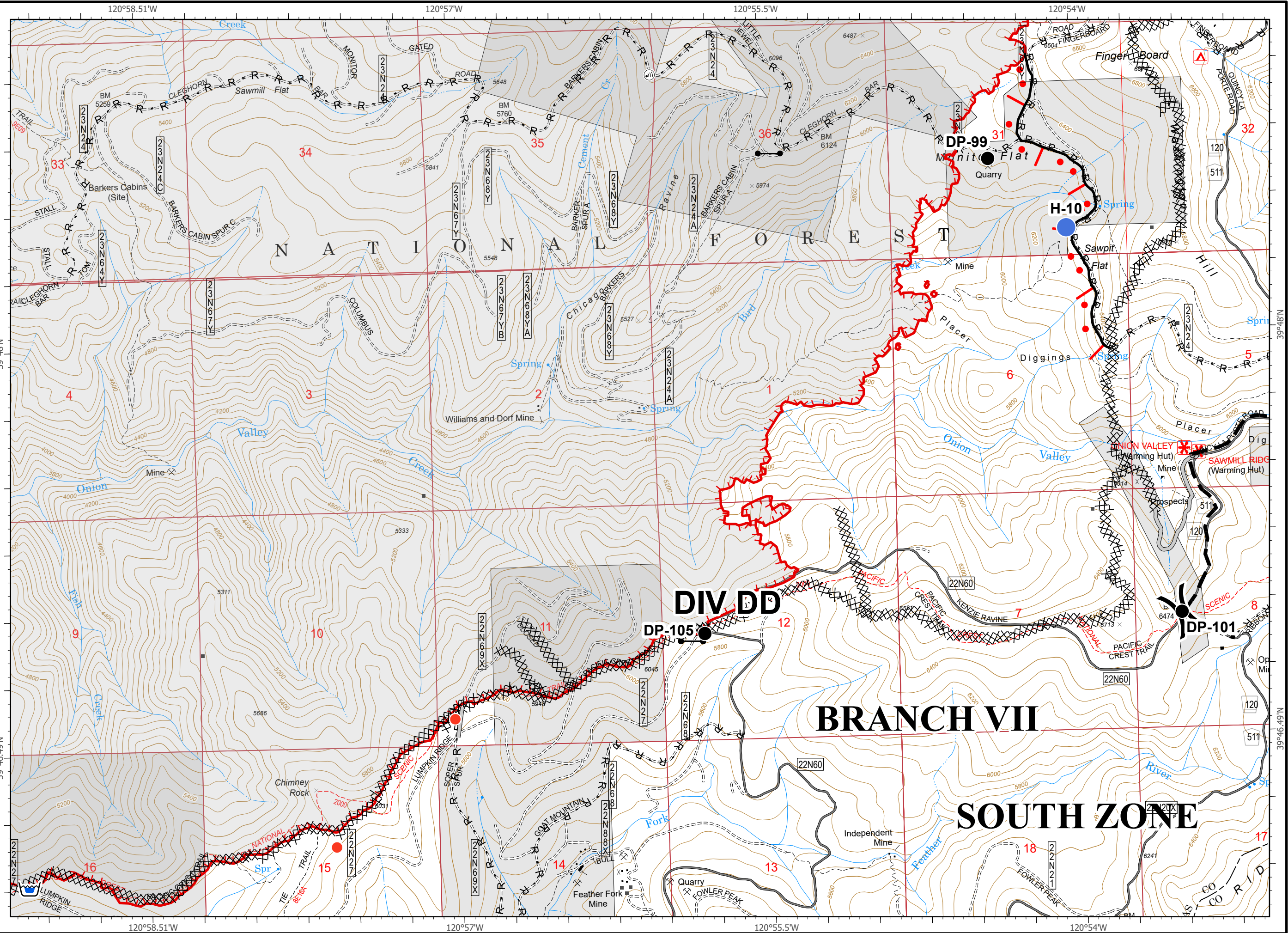
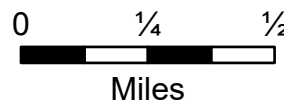
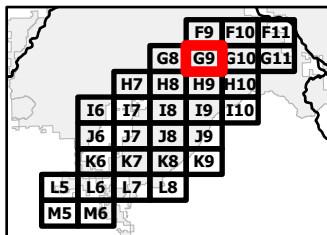


IAP Map Pack

North Complex
CA-PNF-001308
September 20, 2020
South Zone

Index Page: G9

- Drop Point
- Helispot
- Hot Spot
- Cell Coverage
- Division Break
- Uncontrolled Fire Edge
- Completed Dozer Line
- Completed Hand Line
- Road as Completed Line
- Access or Improved Road
- Active Burnout
- Planned Fire Line
- Building Footprint
- Water Tank
- SPI Gate



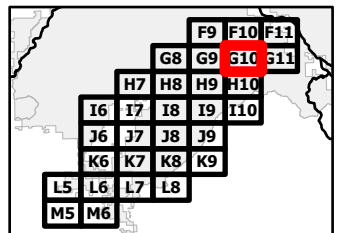
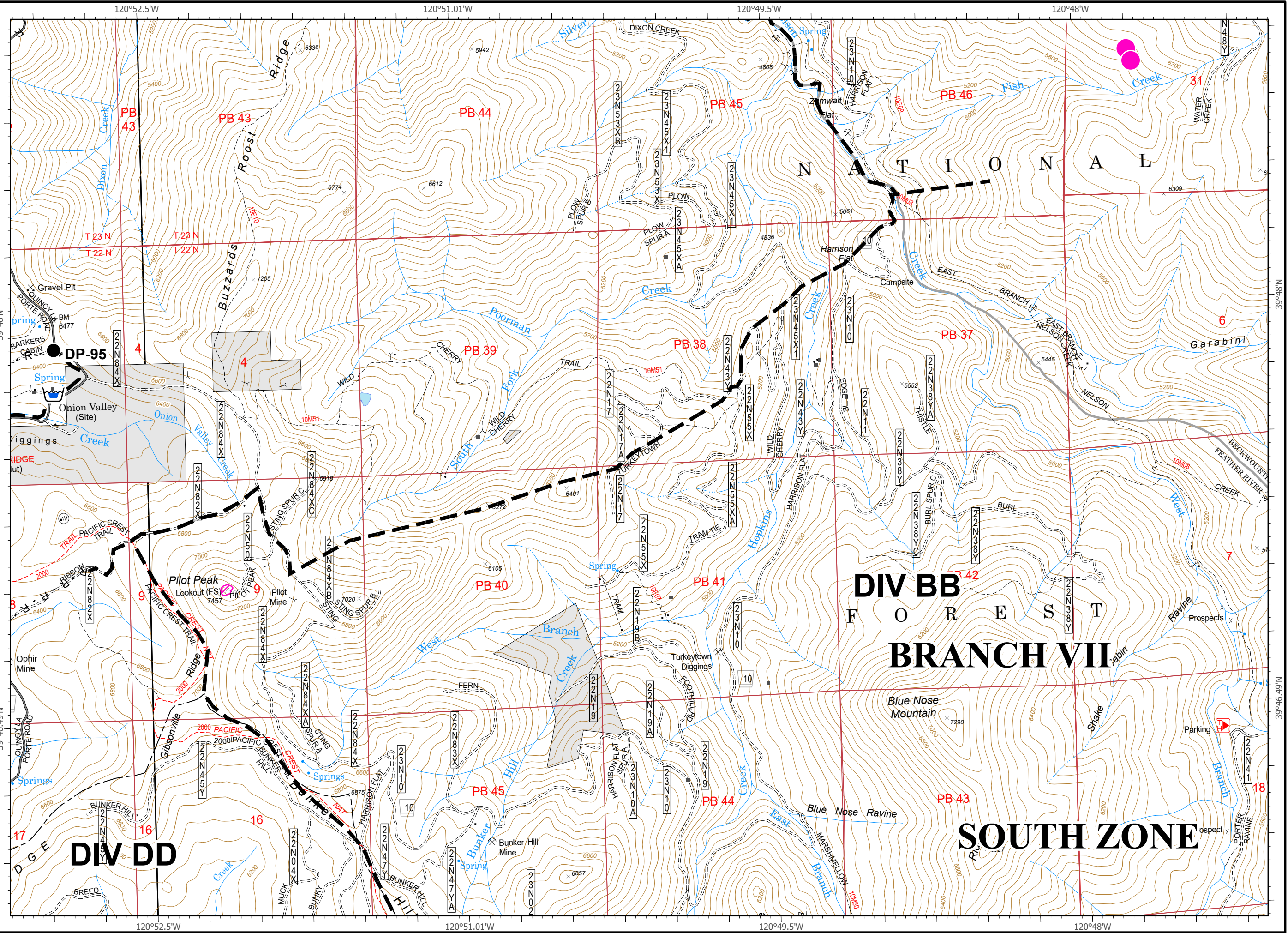
BRANCH VII

SOUTH ZONE

IAP Map Pack

North Complex
CA-PNF-001308
September 20, 2020
South Zone
Index Page: G10

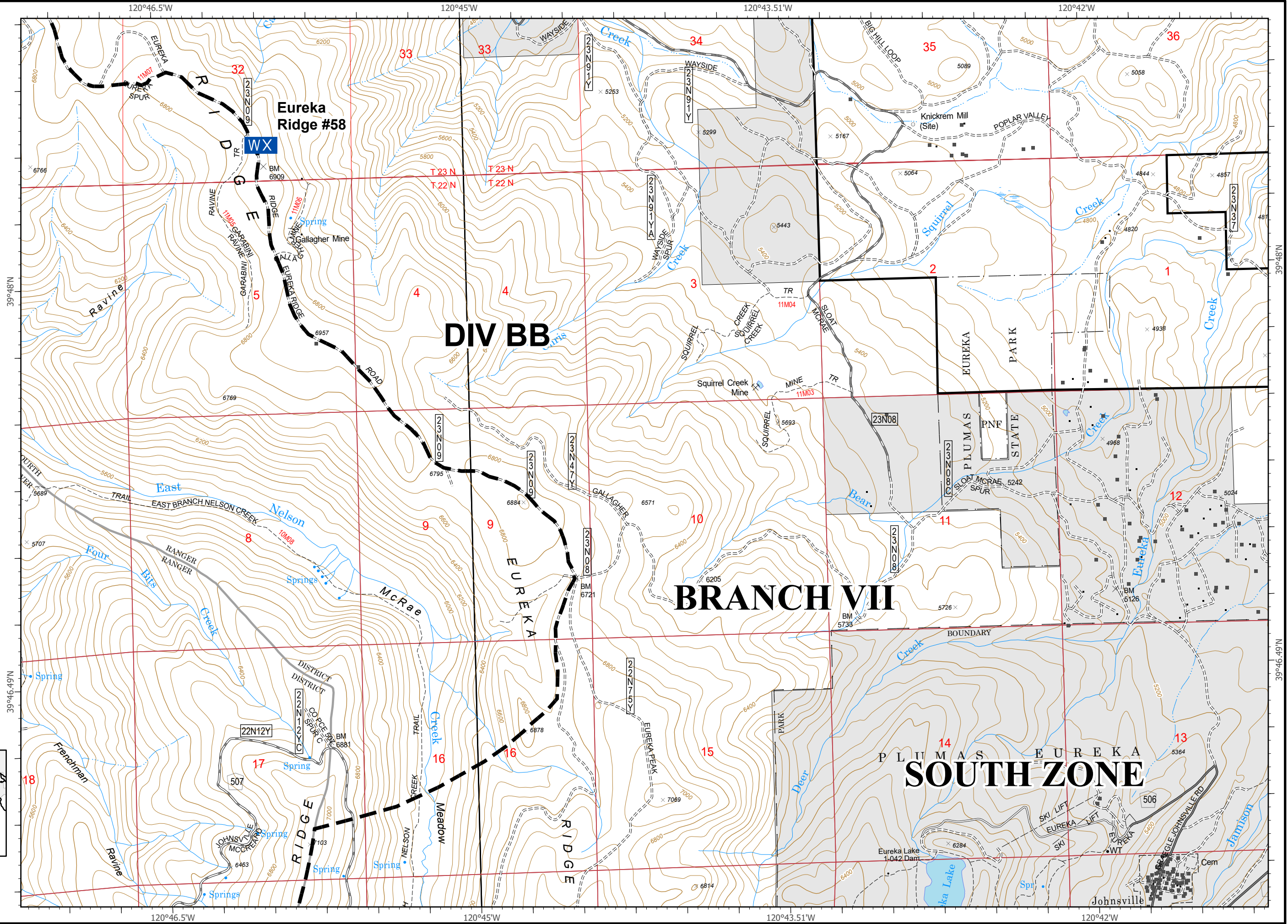
- Drop Point
- ⊙ Cell Coverage
- R Road as Completed Line
- Planned Fire Line
- Building Footprint
- 🏊 Water Tank
- 🚫 MANDATORY EXCLUSION AREA
- Hazmat
- 🚫 MANDATORY EXCLUSION AREA



IAP Map Pack

North Complex
CA-PNF-001308
September 20, 2020
South Zone
Index Page: G11

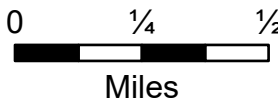
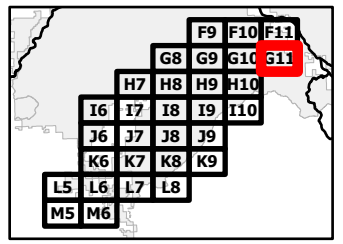
- WX** Mobile Weather Unit
- Planned Fire Line
- Building Footprint



DIV BB

BRANCH VII




SOUTH ZONE

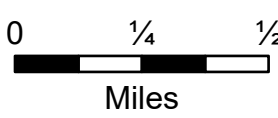
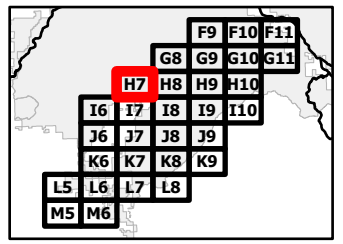
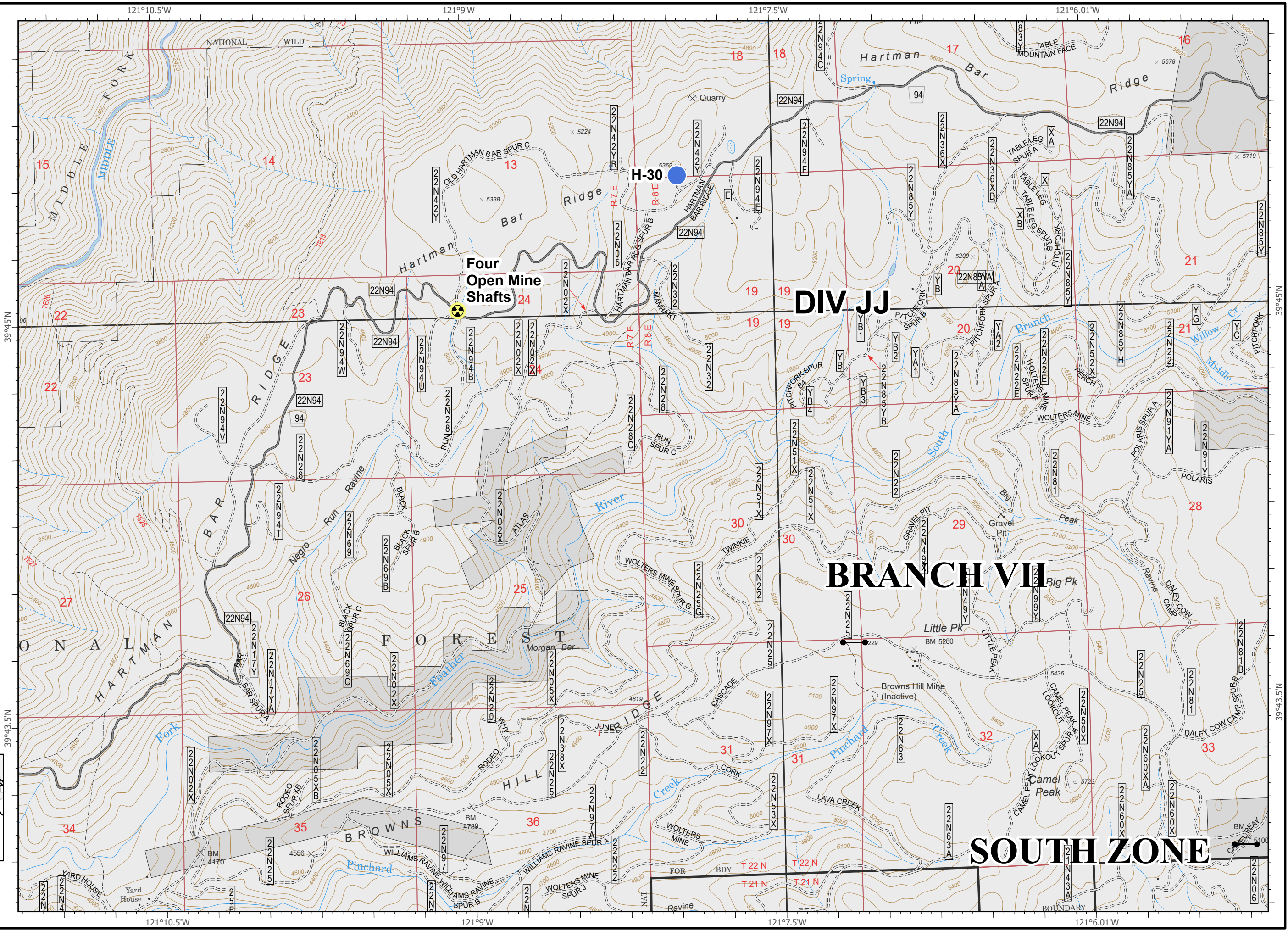


IAP Map Pack

North Complex
CA-PNF-001308
September 20, 2020
South Zone

Index Page: H7

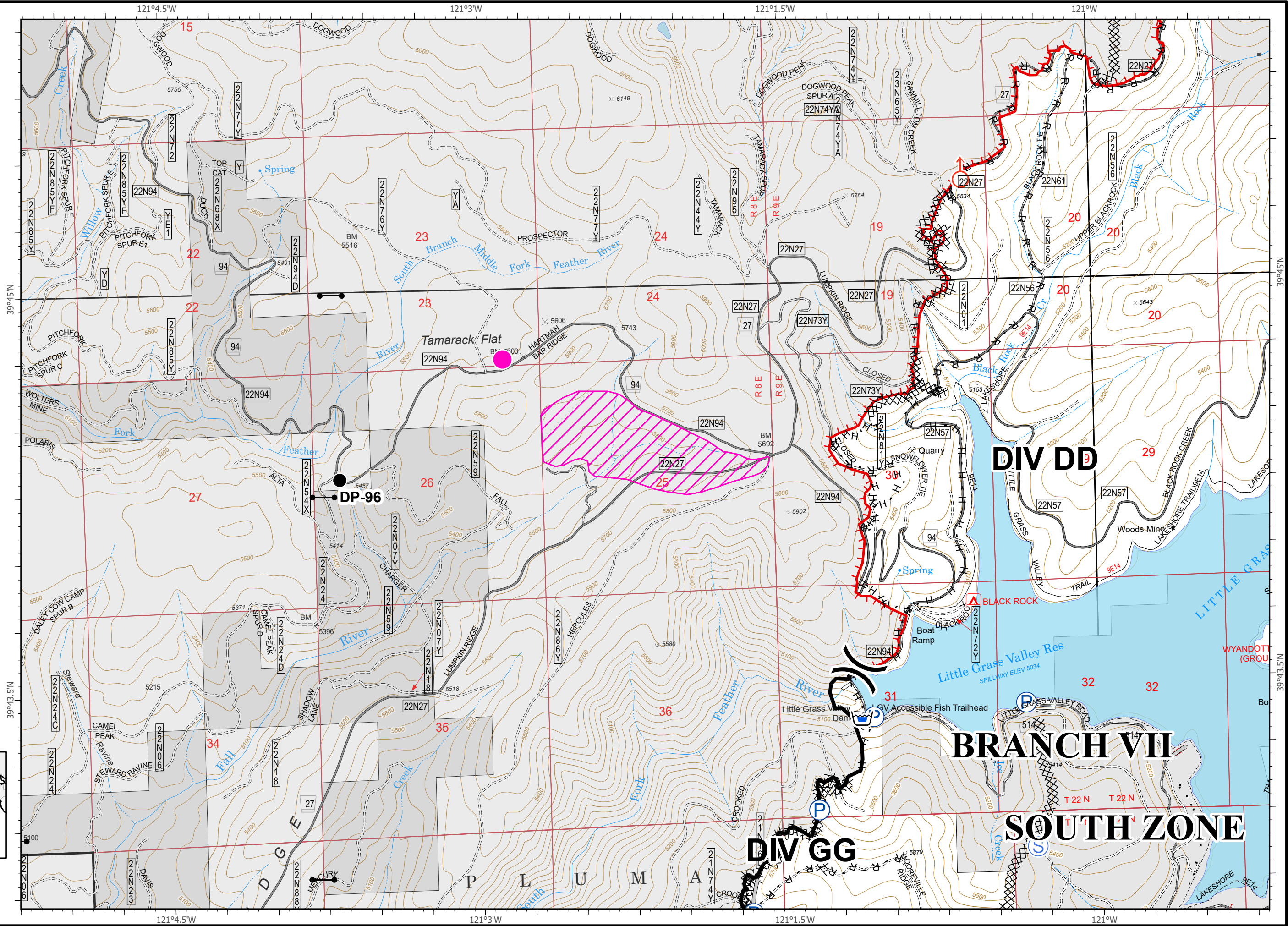
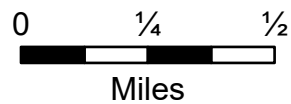
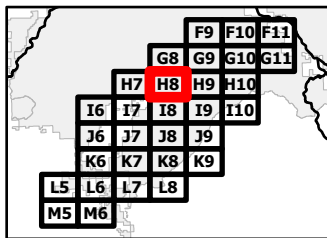
-  Hazard
-  Helispot
-  SPI Gate



IAP Map Pack

North Complex
CA-PNF-001308
September 20, 2020
South Zone
Index Page: H8

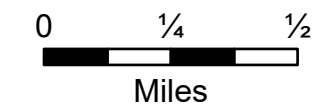
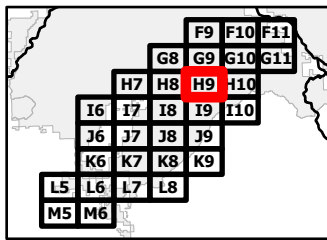
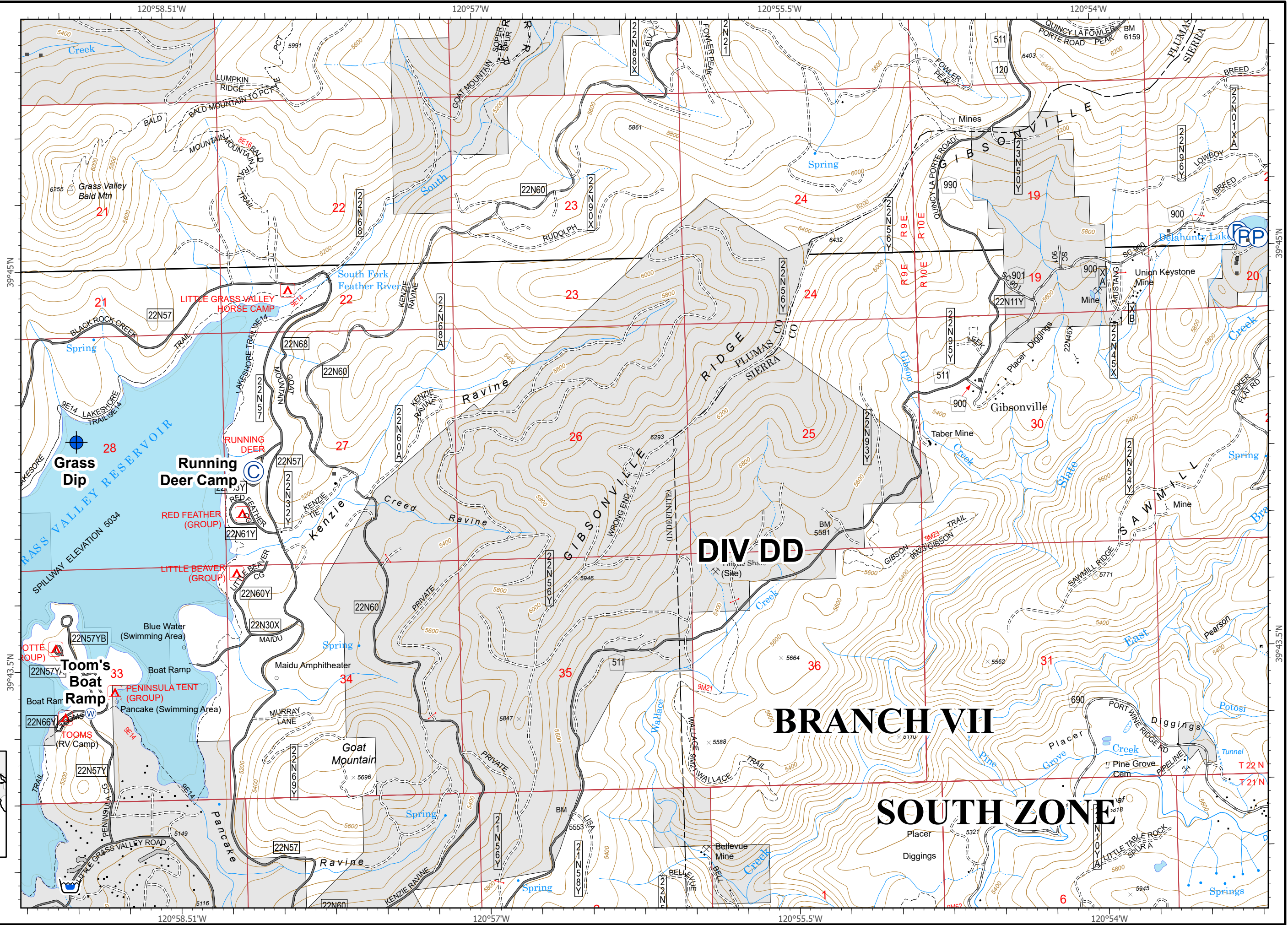
- Drop Point
- Spot Fire
- ⊙ Staging Area
- ⎓ Division Break
- Uncontrolled Fire Edge
- Contained Line
- ⊗ Completed Dozer Line
- H Completed Hand Line
- R Road as Completed Line
- Access or Improved Road
- Building Footprint
- P Pump
- Water Tank
- SPI Gate
- ▨ MANDATORY EXCLUSION AREA
- ▨ MANDATORY EXCLUSION AREA
- MANDATORY EXCLUSION AREA



IAP Map Pack

North Complex
CA-PNF-001308
September 20, 2020
South Zone
Index Page: H9




- Camp
- Dip Site
- Water Source
- Uncontrolled Fire Edge
- Completed Dozer Line
- Road as Completed Line
- Access or Improved Road
- Building Footprint
- Pump
- Water Tank

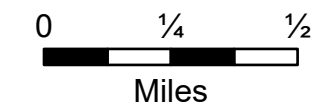
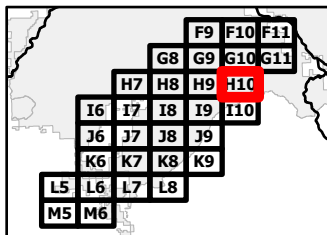
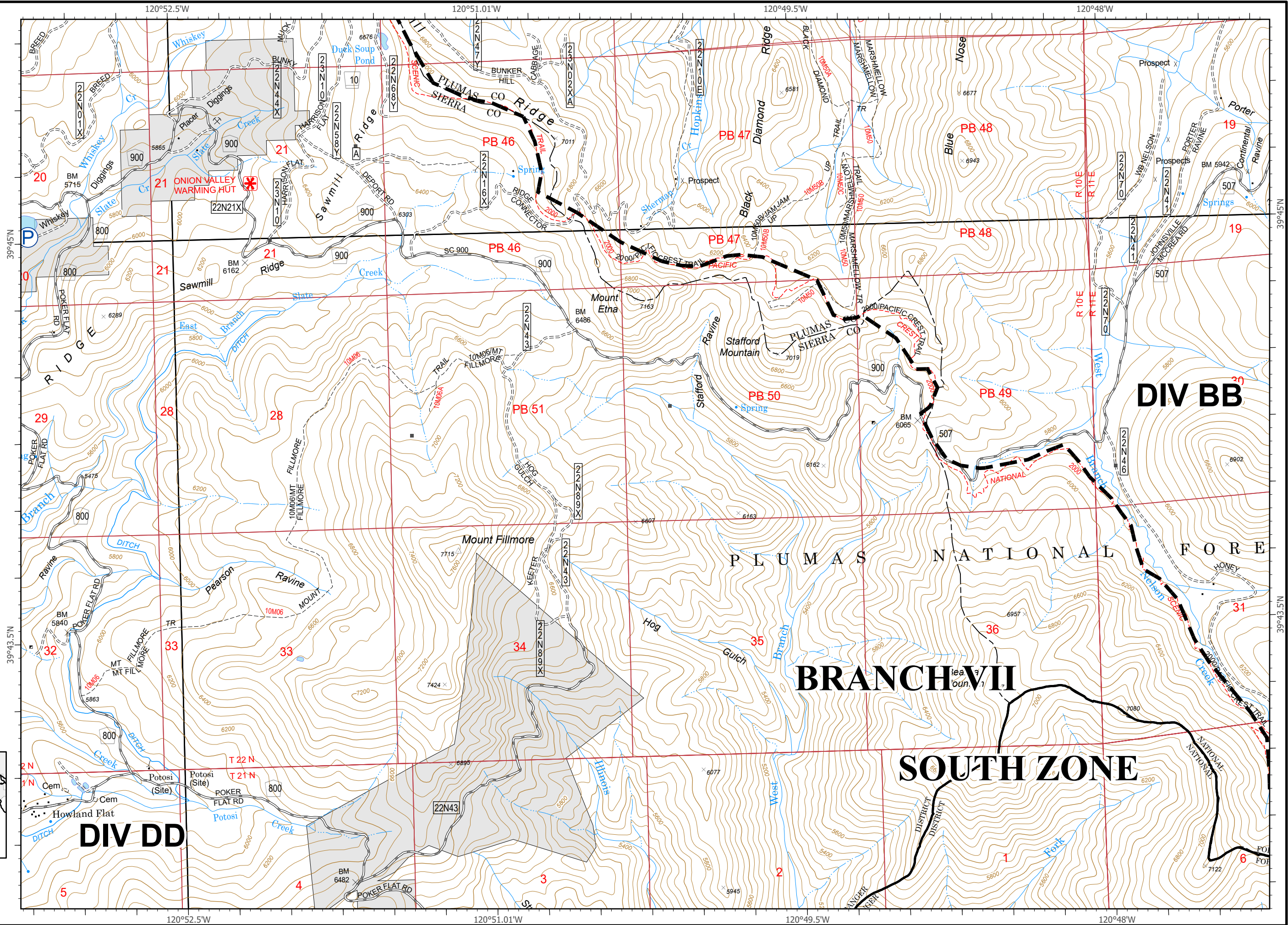


IAP Map Pack

North Complex
CA-PNF-001308
September 20, 2020
South Zone

Index Page: H10

-  Planned Fire Line
-  Building Footprint
-  Pump



DIV BB

BRANCH VII

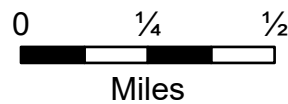
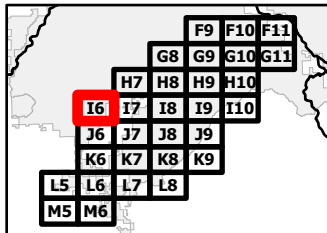
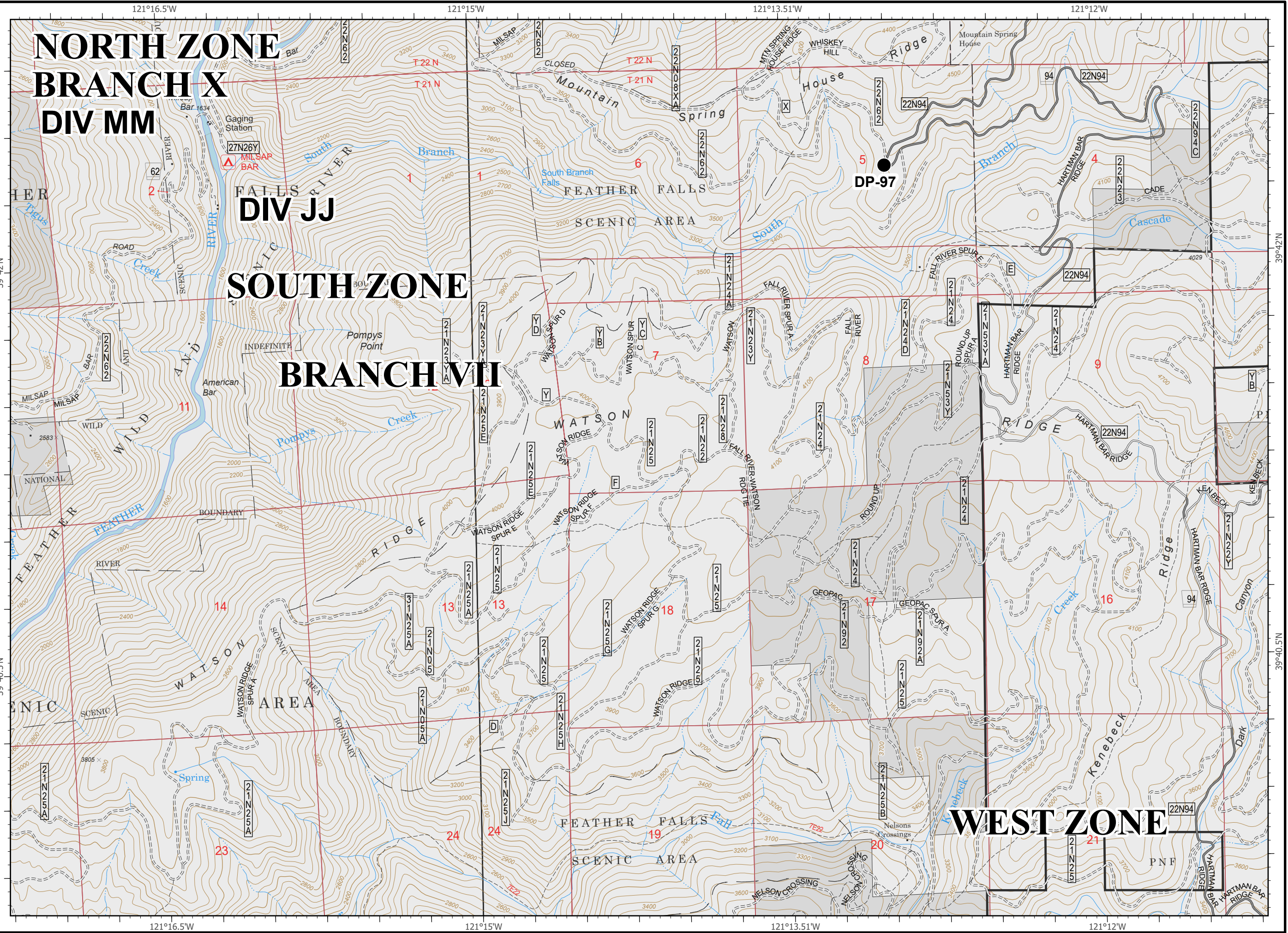
SOUTH ZONE

DIV DD

IAP Map Pack

North Complex
CA-PNF-001308
September 20, 2020
South Zone
Index Page: 16

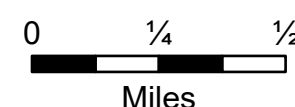
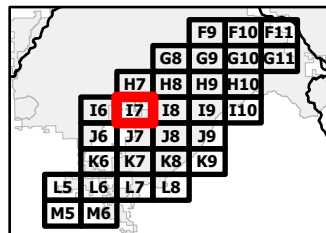
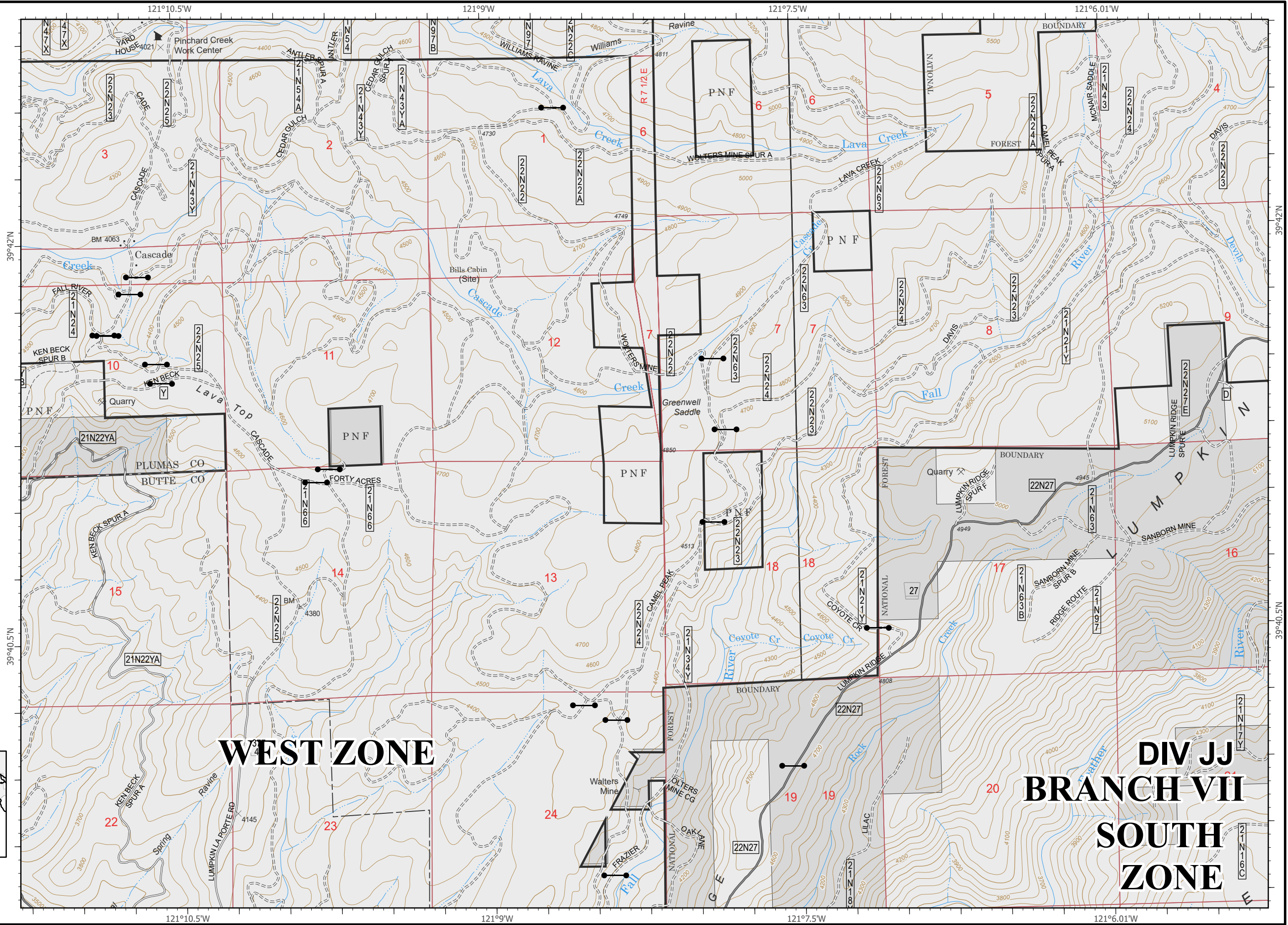
- Drop Point
- MANDATORY EXCLUSION AREA



IAP Map Pack

North Complex
CA-PNF-001308
September 20, 2020
South Zone
Index Page: 17

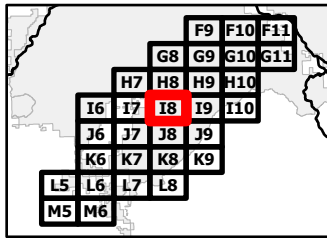
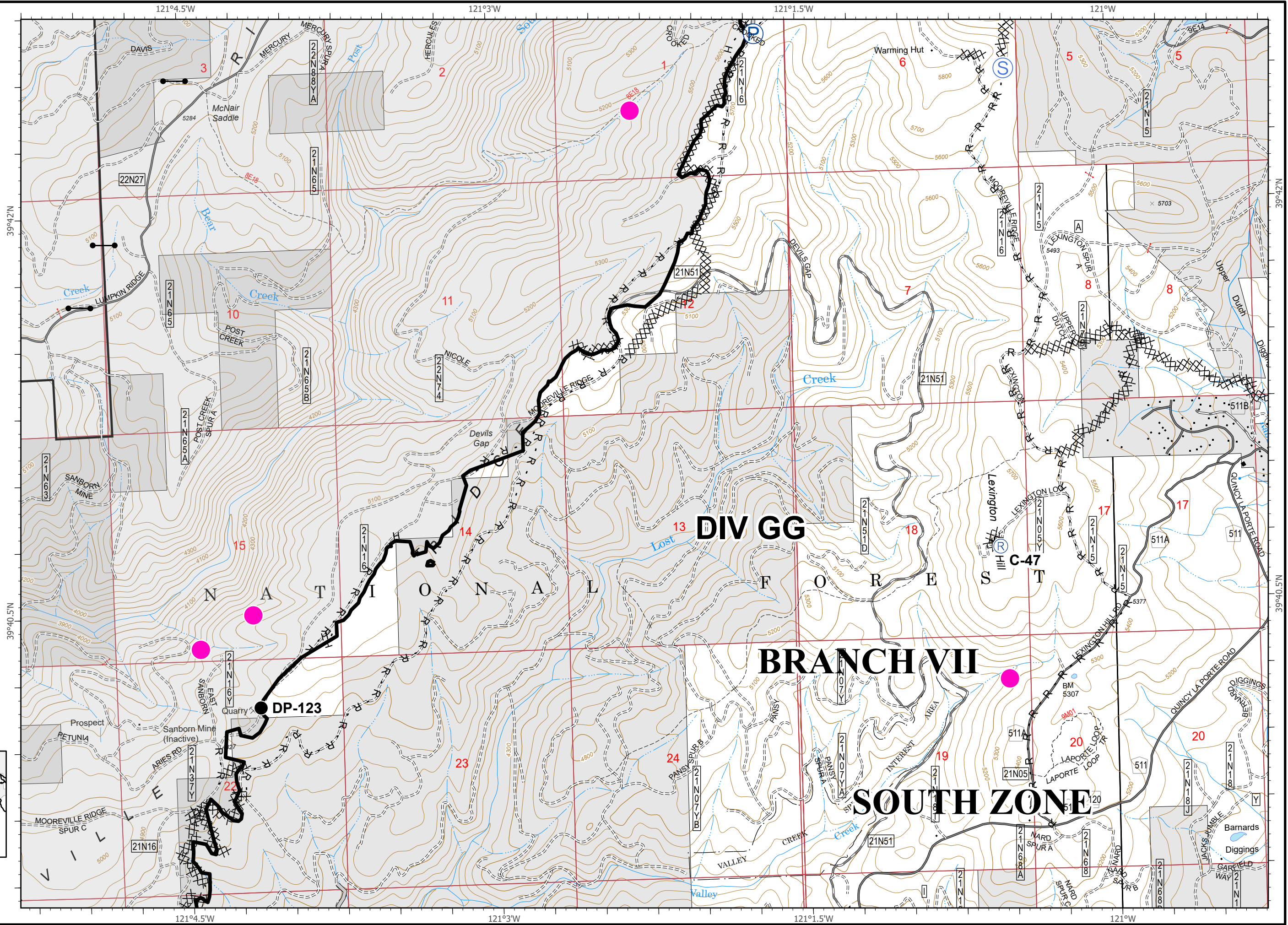
● SPI Gate



IAP Map Pack

North Complex
CA-PNF-001308
September 20, 2020
South Zone
Index Page: 18

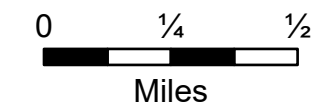
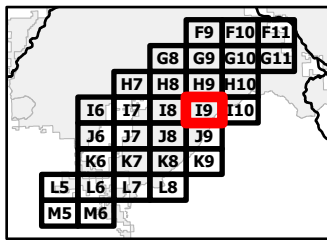
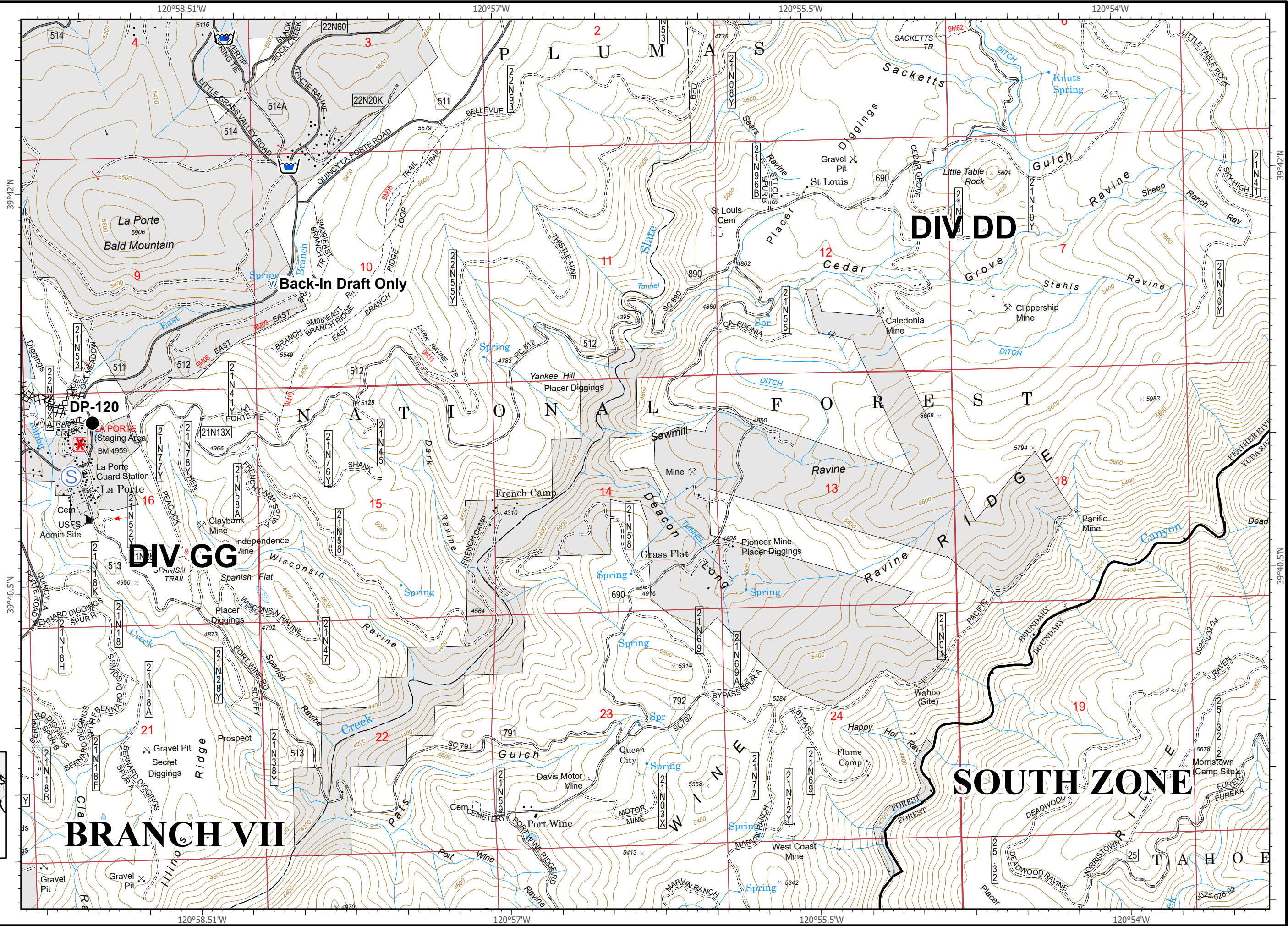
- Drop Point
- ⊙ Cell Coverage
- Ⓡ Repeater
- Ⓢ Staging Area
- Contained Line
- XX Completed Dozer Line
- H Completed Hand Line
- R Road as Completed Line
- Access or Improved Road
- Ⓟ Pump
- SPI Gate
- MANDATORY EXCLUSION AREA



IAP Map Pack

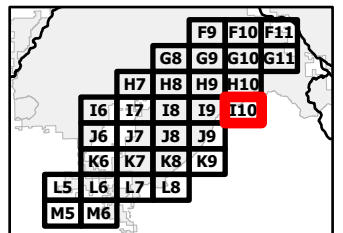
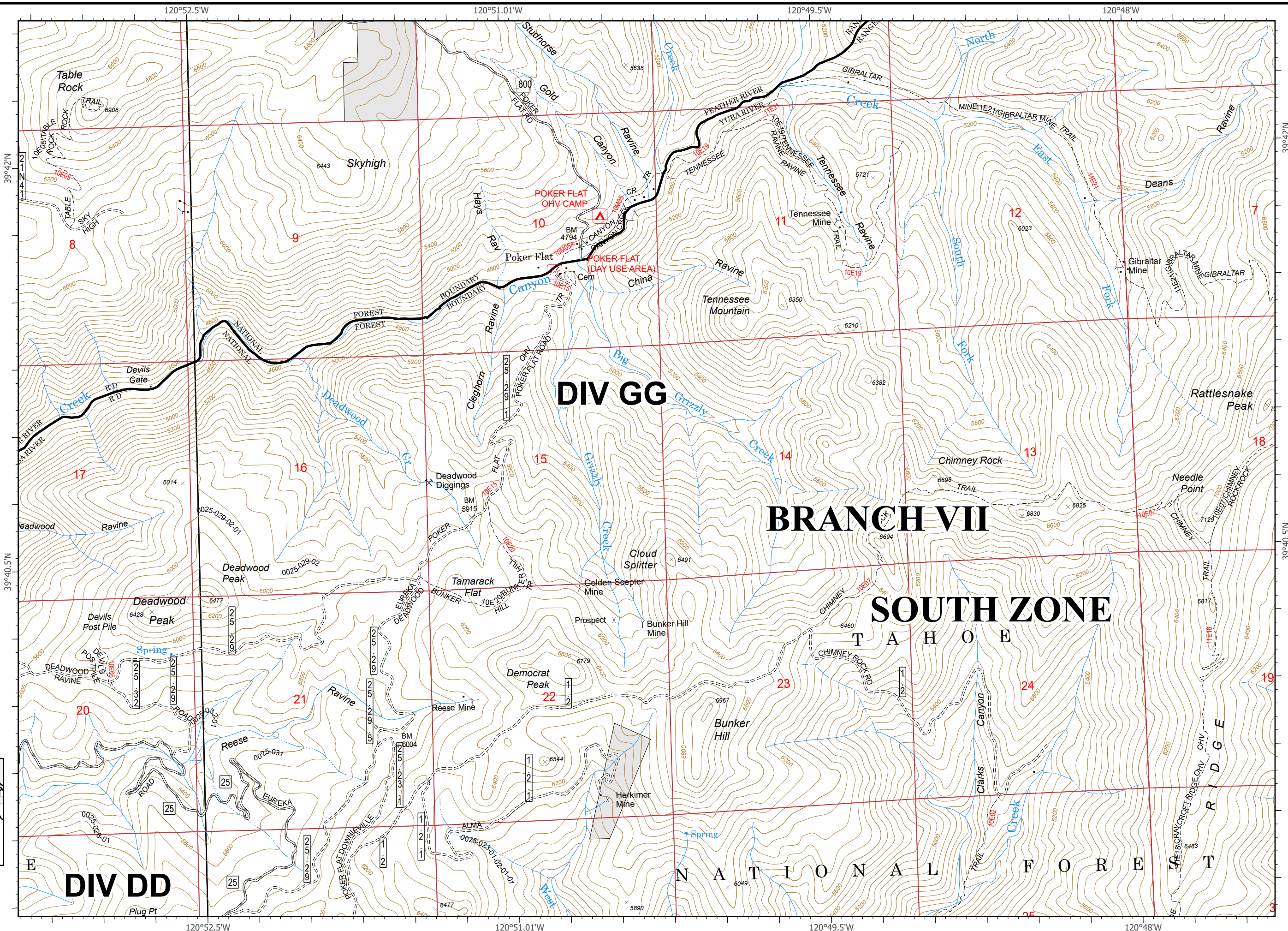
North Complex
CA-PNF-001308
September 20, 2020
South Zone
Index Page: 19

- Drop Point
- ⊙ Cell Coverage
- Ⓢ Staging Area
- Ⓜ Water Source
- ⓧⓧ Completed Dozer Line
- Ⓜ Water Tank



IAP Map Pack

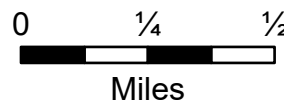
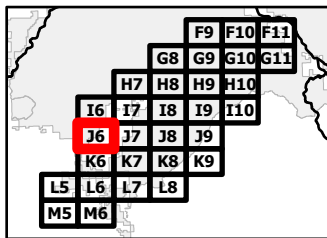
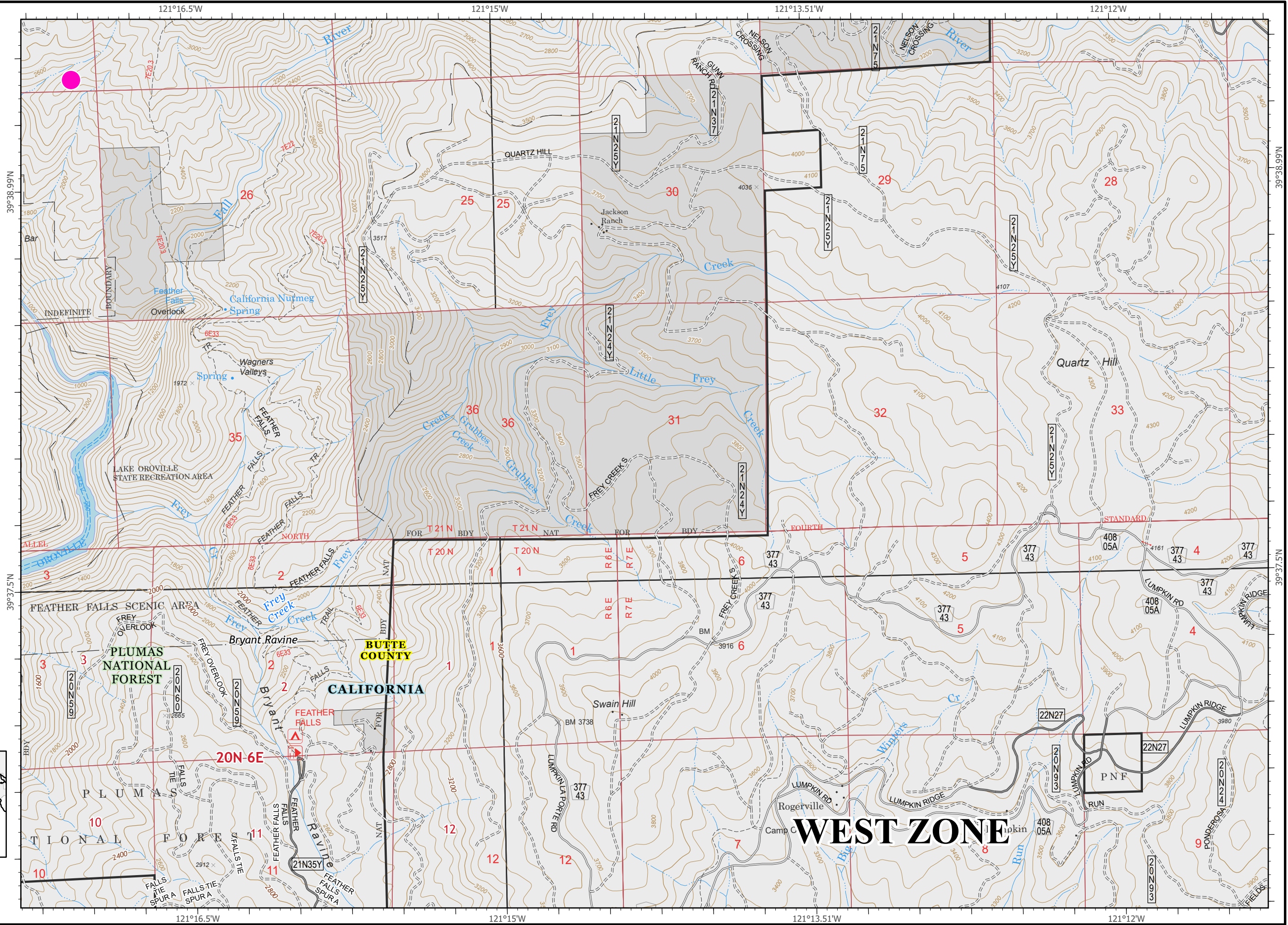
North Complex
CA-PNF-001308
September 20, 2020
South Zone
Index Page: I10



IAP Map Pack

North Complex
CA-PNF-001308
September 20, 2020
South Zone
Index Page: J6

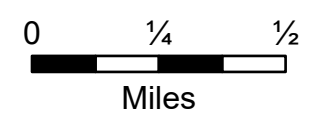
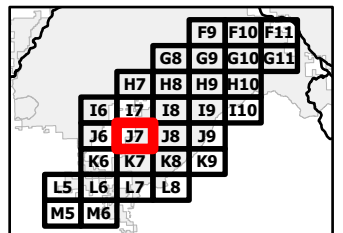
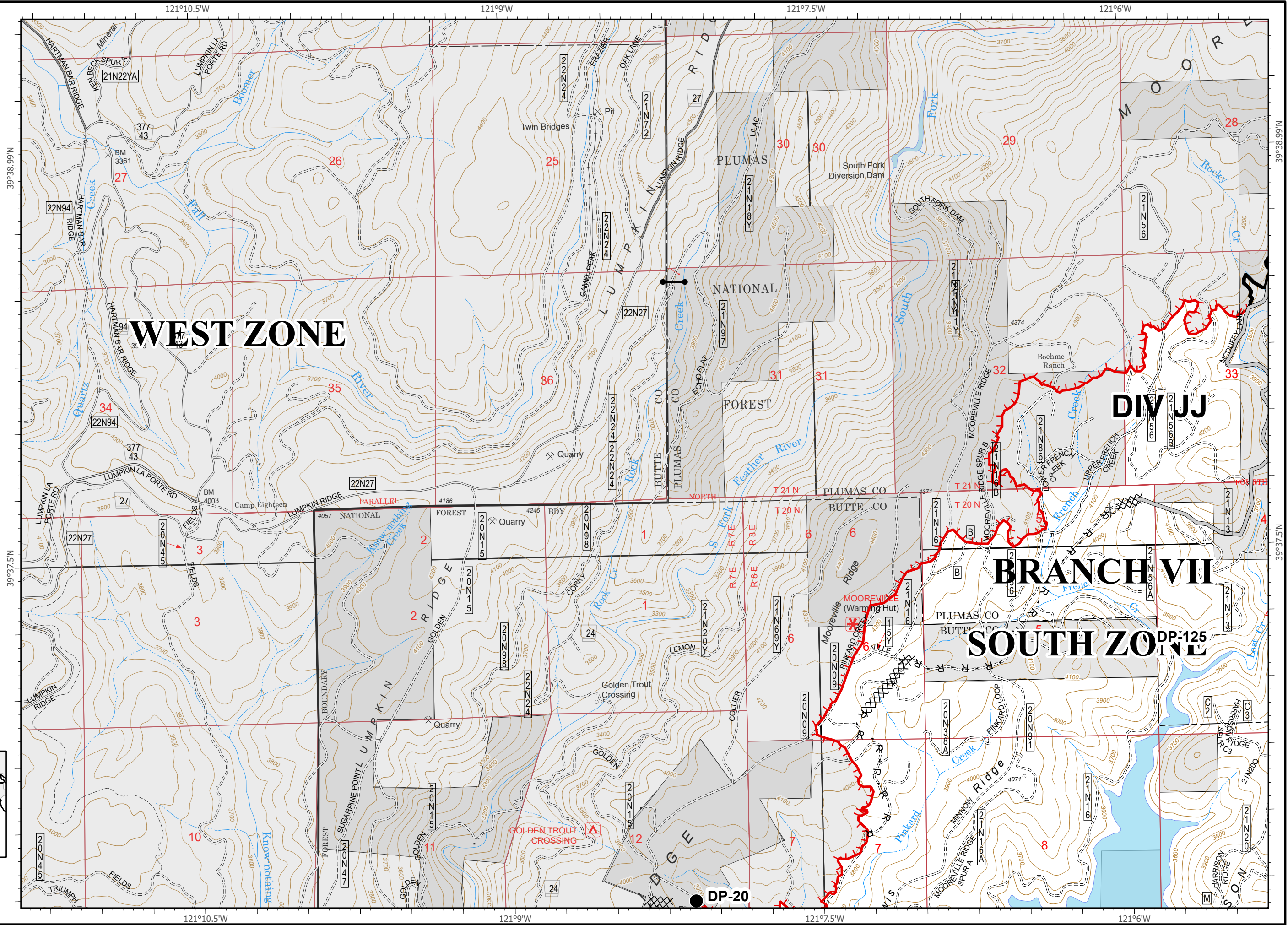
 MANDATORY EXCLUSION AREA



IAP Map Pack







North Complex
CA-PNF-001308
September 20, 2020
South Zone
Index Page: J7

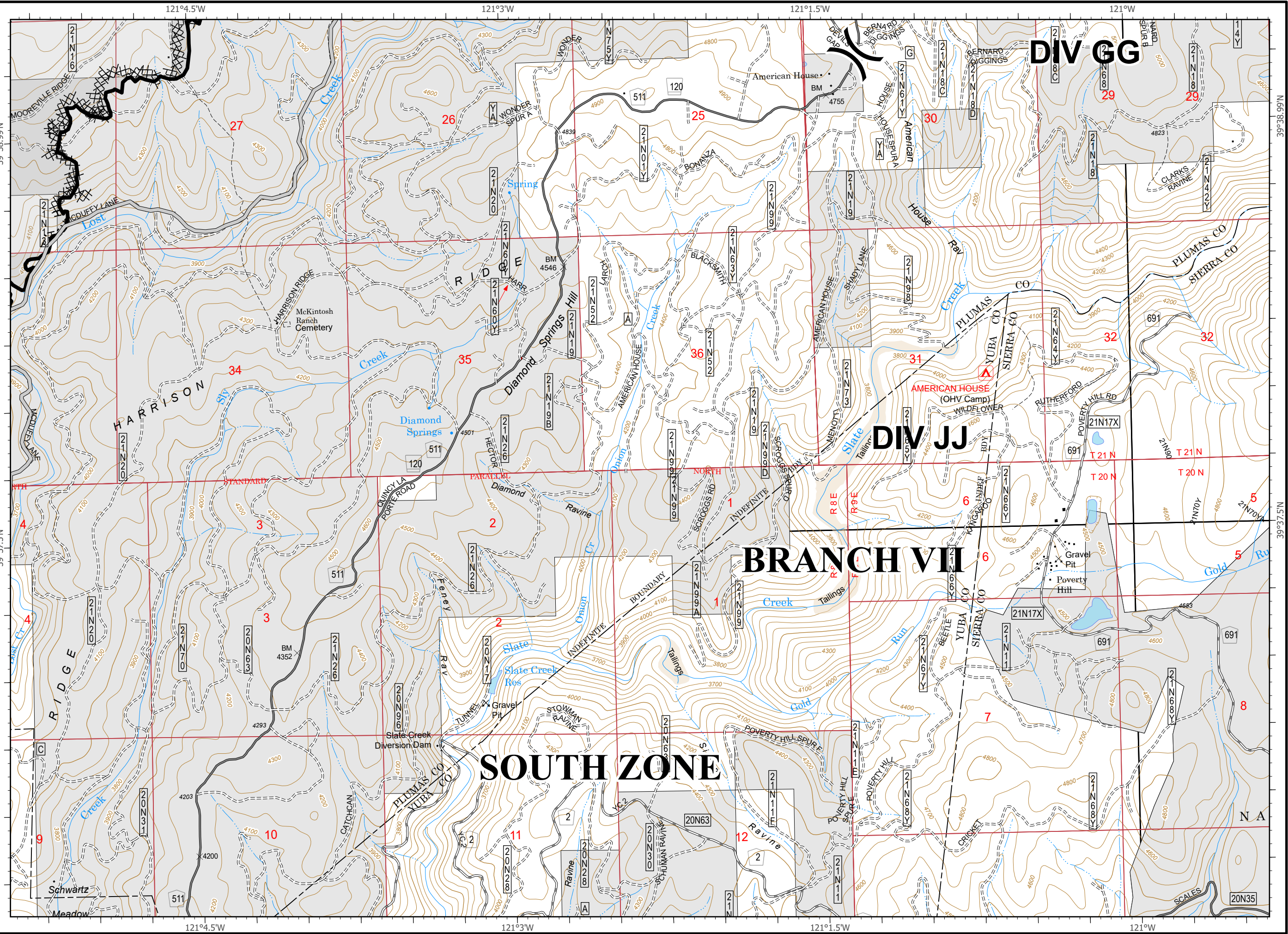
- Dip Site
- Drop Point
- Uncontrolled Fire Edge
- Contained Line
- Completed Dozer Line
- Completed Hand Line
- Road as Completed Line
- Access or Improved Road
- SPI Gate



IAP Map Pack

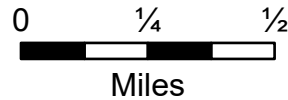
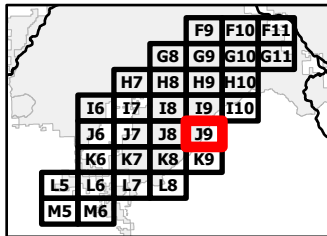
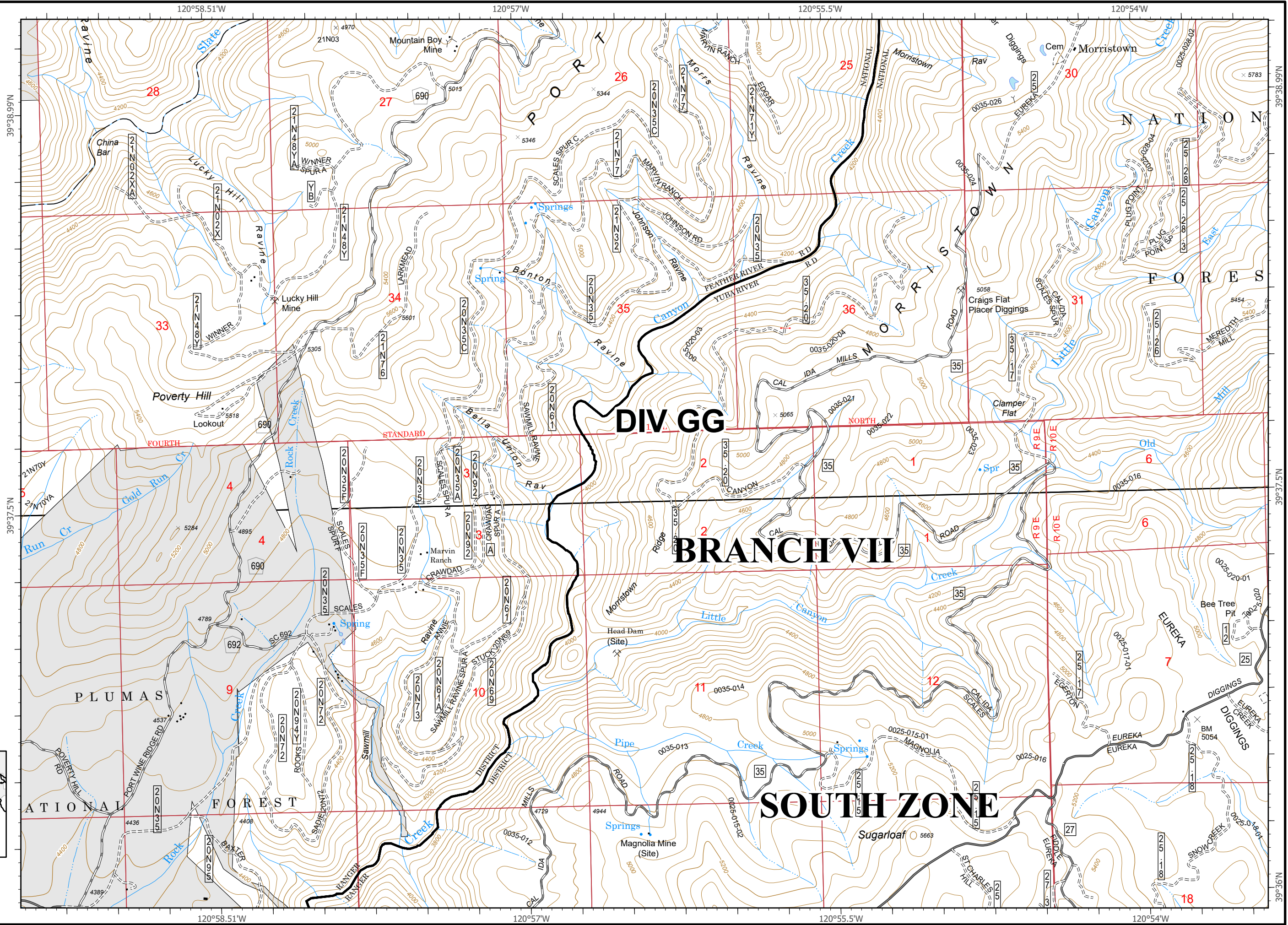
North Complex
CA-PNF-001308
September 20, 2020
South Zone
Index Page: J8

-  Division Break
-  Uncontrolled Fire Edge
-  Contained Line
-  Completed Dozer Line
-  Completed Hand Line
-  Access or Improved Road



IAP Map Pack

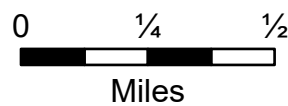
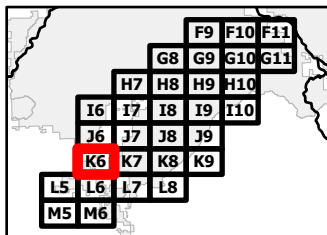
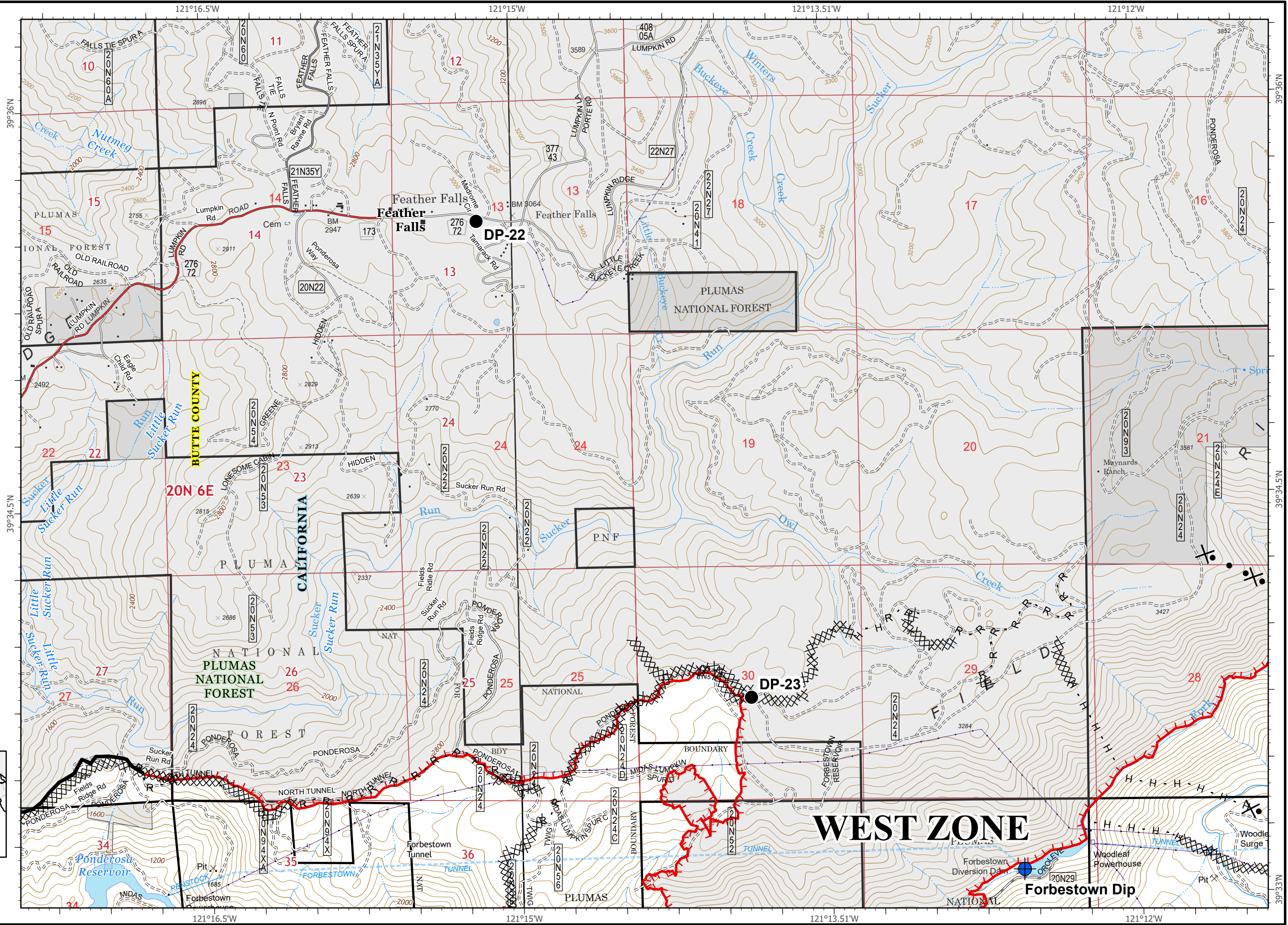
North Complex
CA-PNF-001308
September 20, 2020
South Zone
Index Page: J9



IAP Map Pack

North Complex
CA-PNF-001308
September 20, 2020
South Zone
Index Page: K6

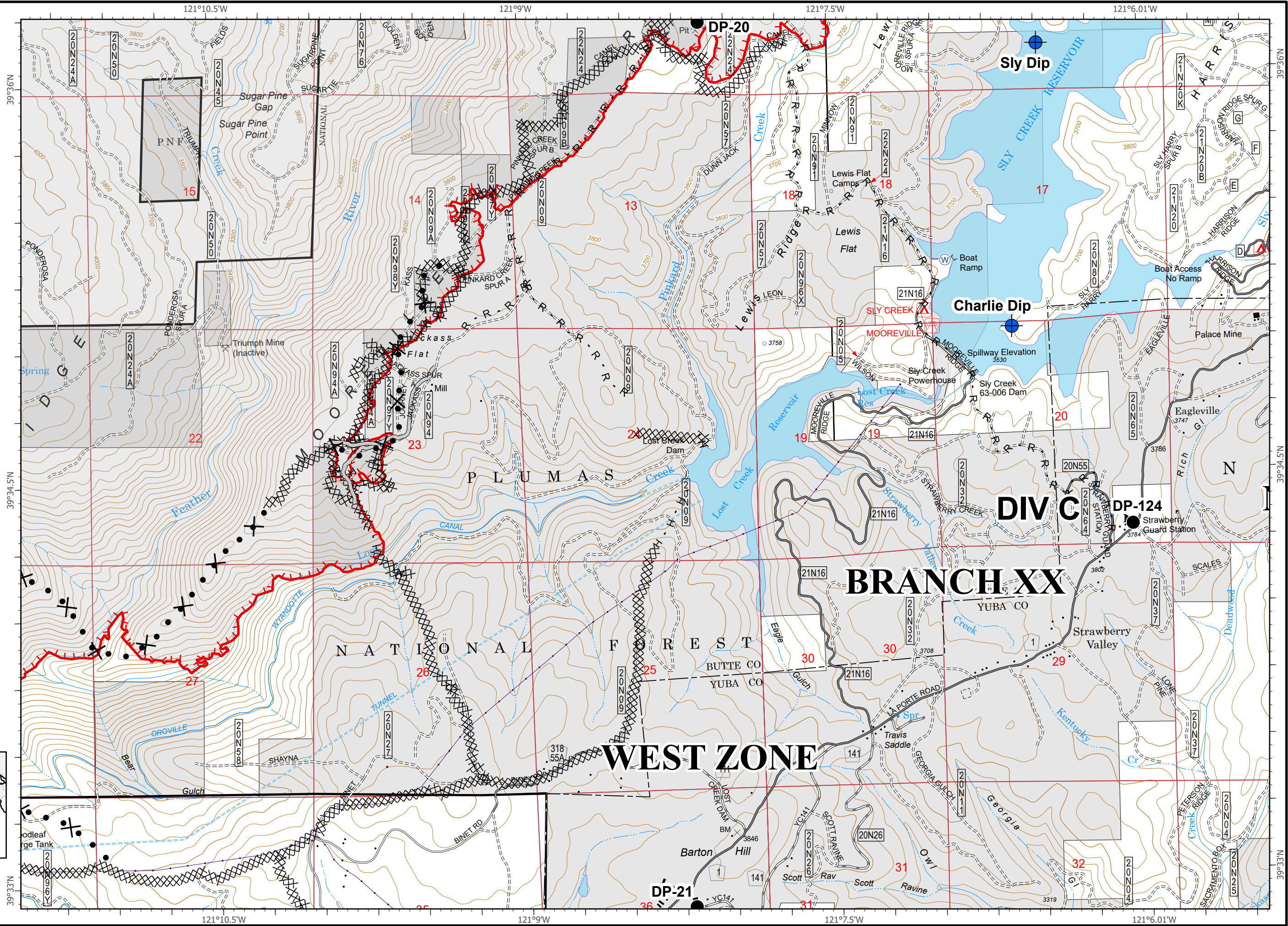
- Dip Site
- Drop Point
- Uncontrolled Fire Edge
- Contained Line
- Completed Dozer Line
- Completed Hand Line
- Road as Completed Line
- Proposed Dozer Line



IAP Map Pack

North Complex
CA-PNF-001308
September 20, 2020
South Zone
Index Page: K7

- Dip Site
- Drop Point
- Water Source
- Uncontrolled Fire Edge
- Completed Dozer Line
- Completed Hand Line
- Road as Completed Line
- Access or Improved Road
- Proposed Dozer Line



BRANCH XX

DIV C

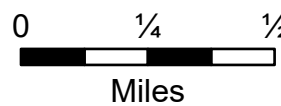
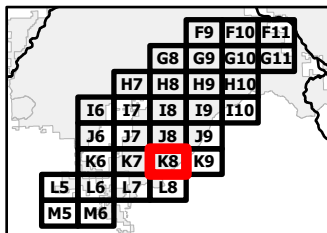
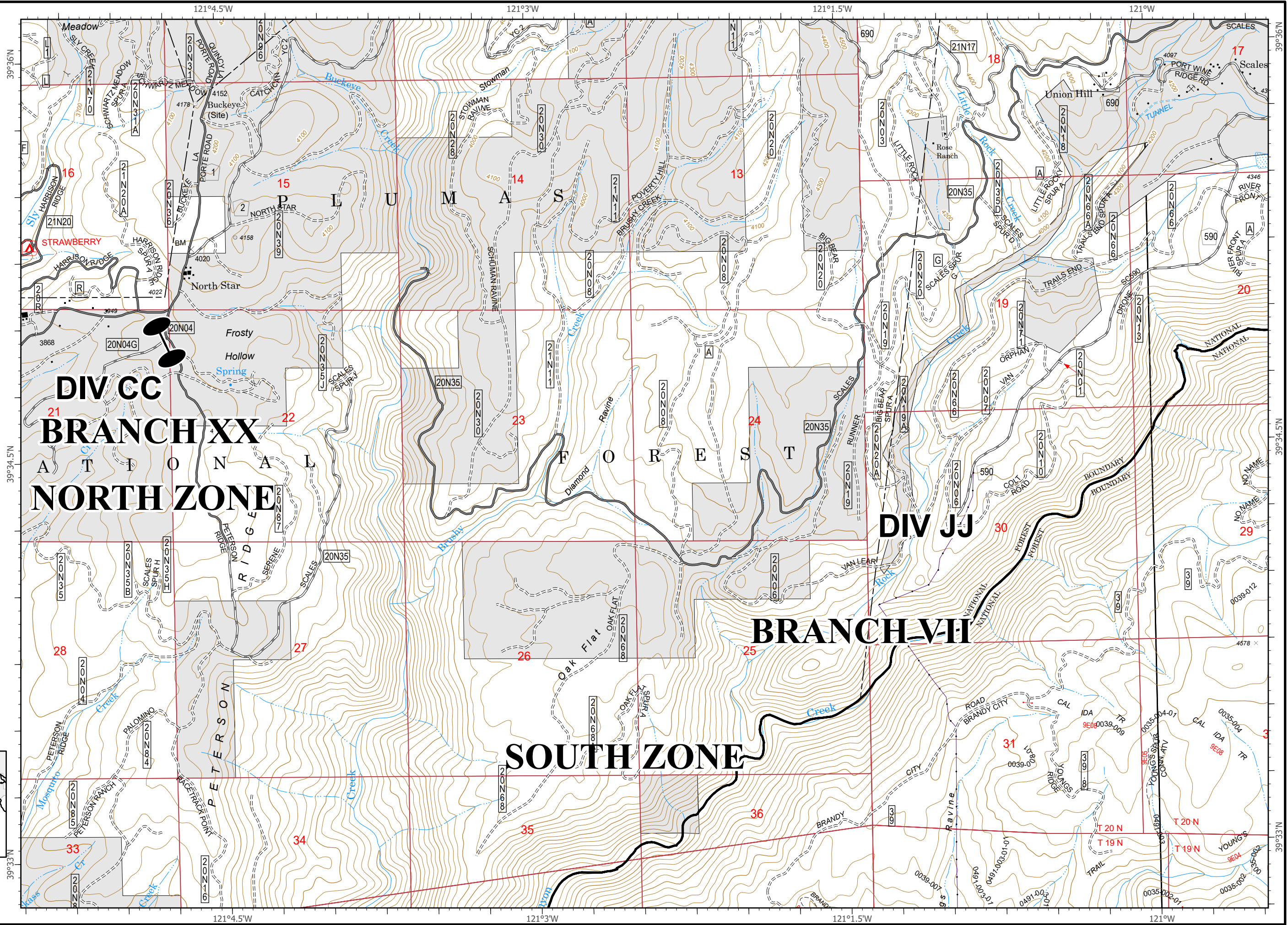
WEST ZONE

IAP Map Pack

North Complex
CA-PNF-001308
September 20, 2020
South Zone
Index Page: K8

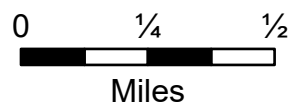
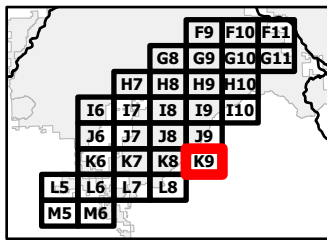
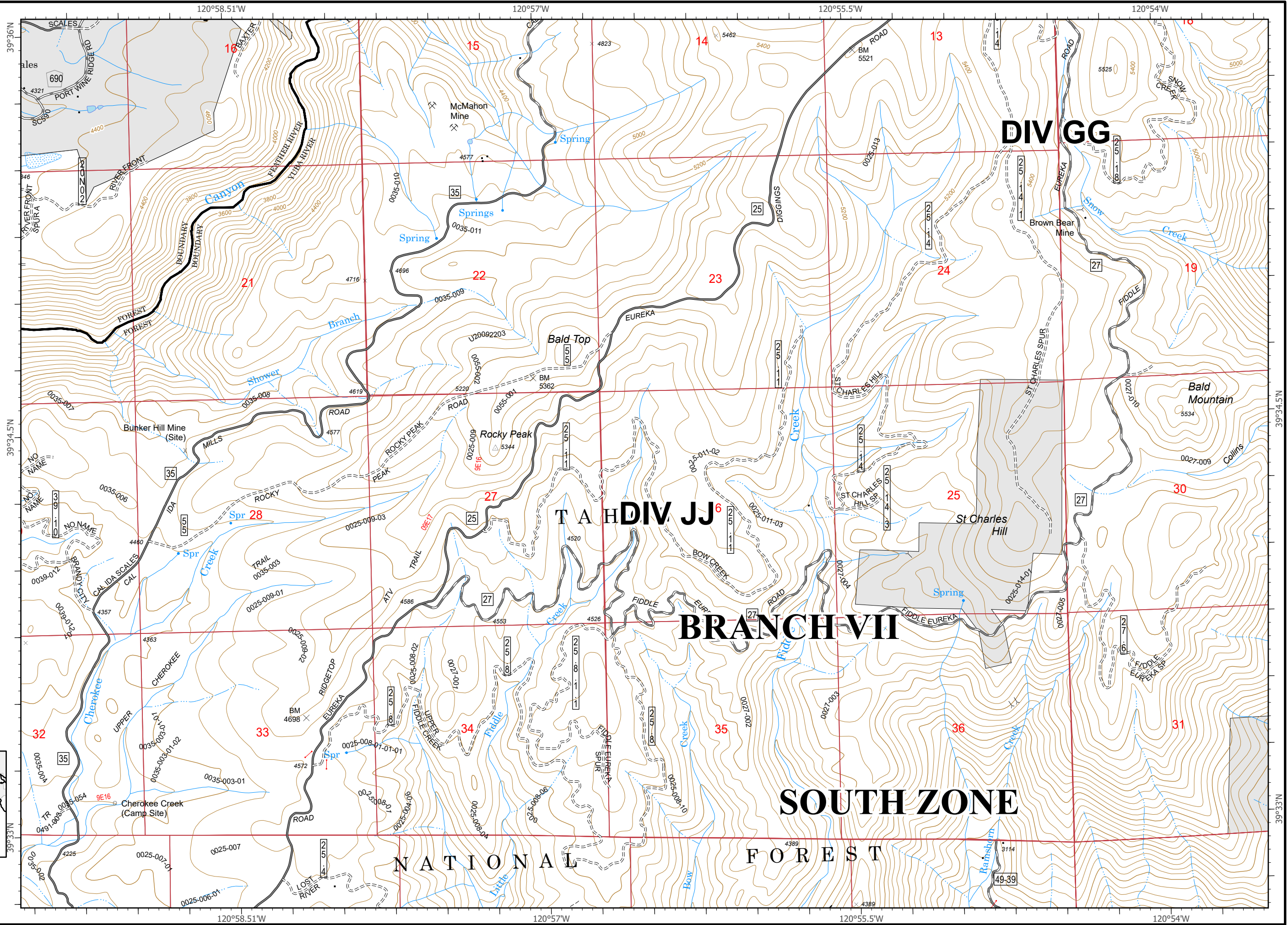


Zone Break



IAP Map Pack

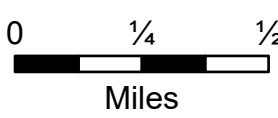
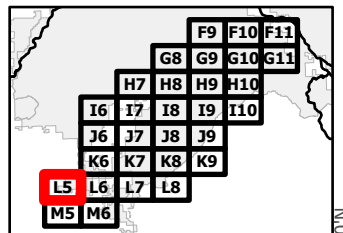
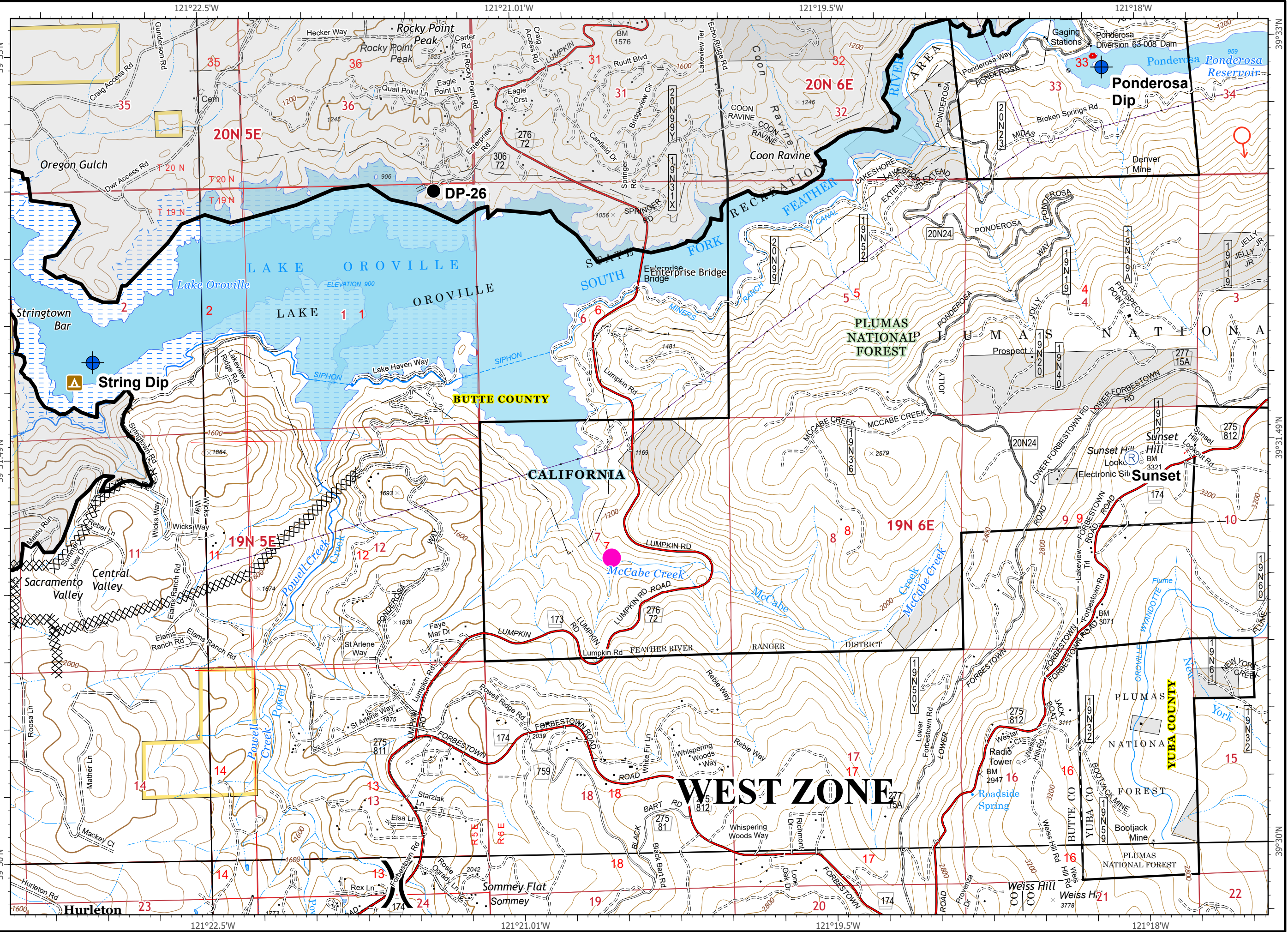
North Complex
CA-PNF-001308
September 20, 2020
South Zone
Index Page: K9



IAP Map Pack

North Complex
CA-PNF-001308
September 20, 2020
South Zone
Index Page: L5

- Dip Site
- Drop Point
- Repeater
- Spot Fire
- Division Break
- Uncontrolled Fire Edge
- Contained Line
- Completed Dozer Line
- Completed Hand Line
- Road as Completed Line
- MANDATORY EXCLUSION AREA

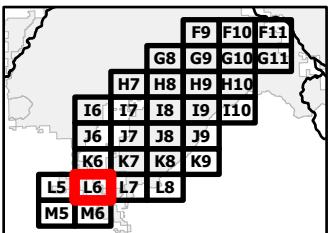
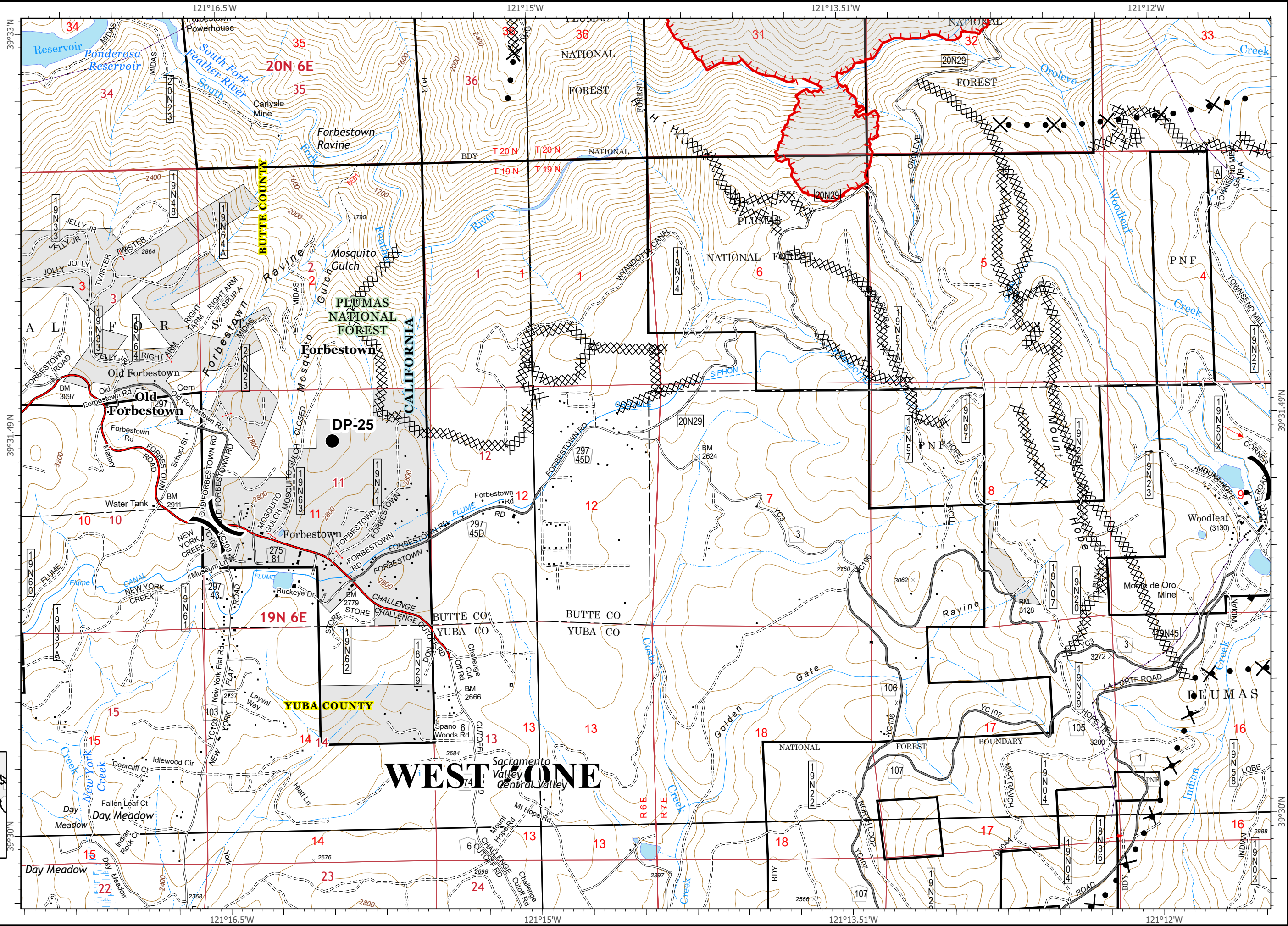


IAP Map Pack

North Complex
CA-PNF-001308
September 20, 2020
South Zone

Index Page: L6

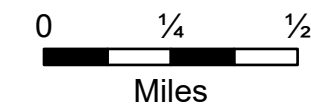
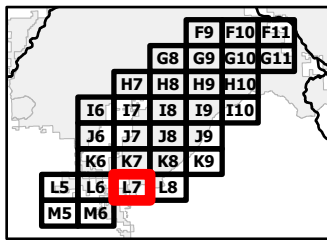
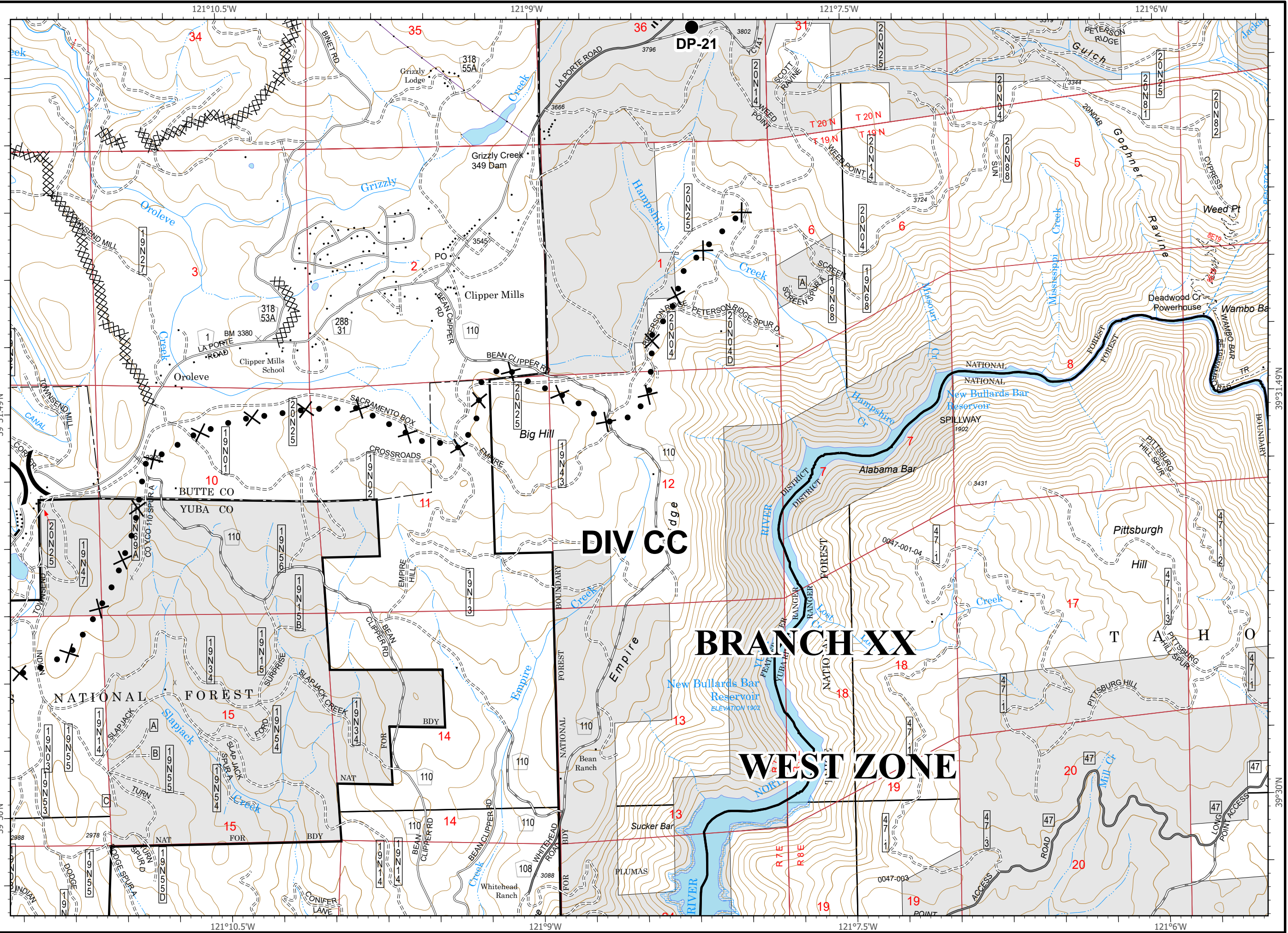
- Drop Point
- Spot Fire
-) Division Break
- ▬ Uncontrolled Fire Edge
- ××× Completed Dozer Line
- H · Completed Hand Line
- × Proposed Dozer Line



IAP Map Pack

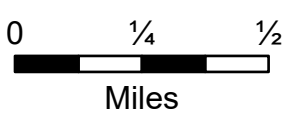
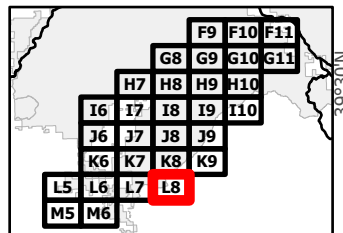
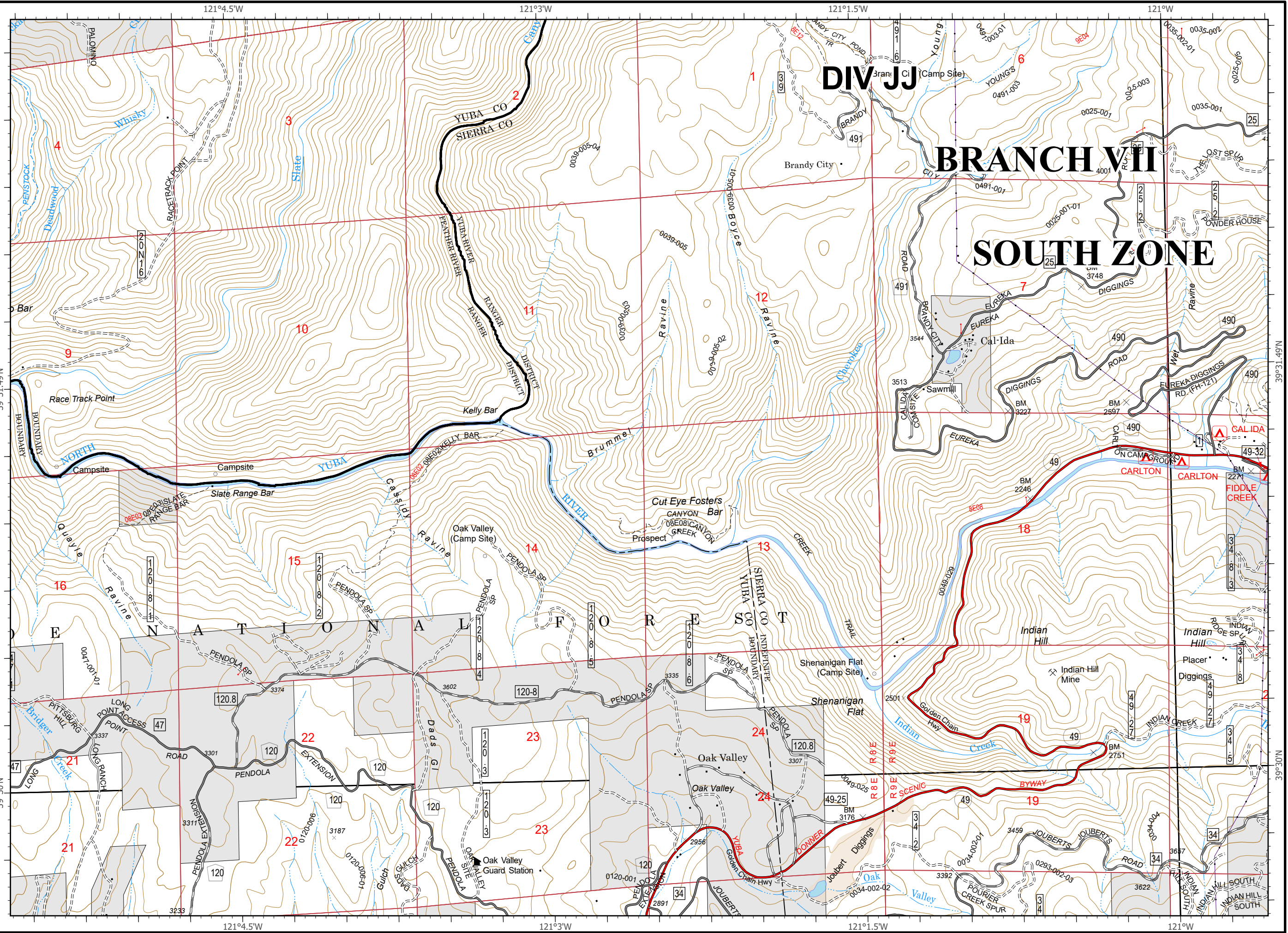
North Complex
CA-PNF-001308
September 20, 2020
South Zone
Index Page: L7

- Drop Point
- ⌋ Division Break
- ⌘ Completed Dozer Line
- ✕ Proposed Dozer Line



IAP Map Pack

North Complex
CA-PNF-001308
September 20, 2020
South Zone
Index Page: L8

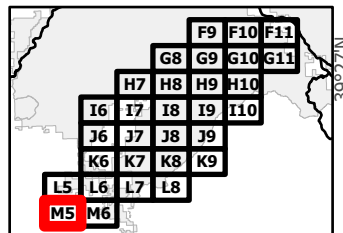
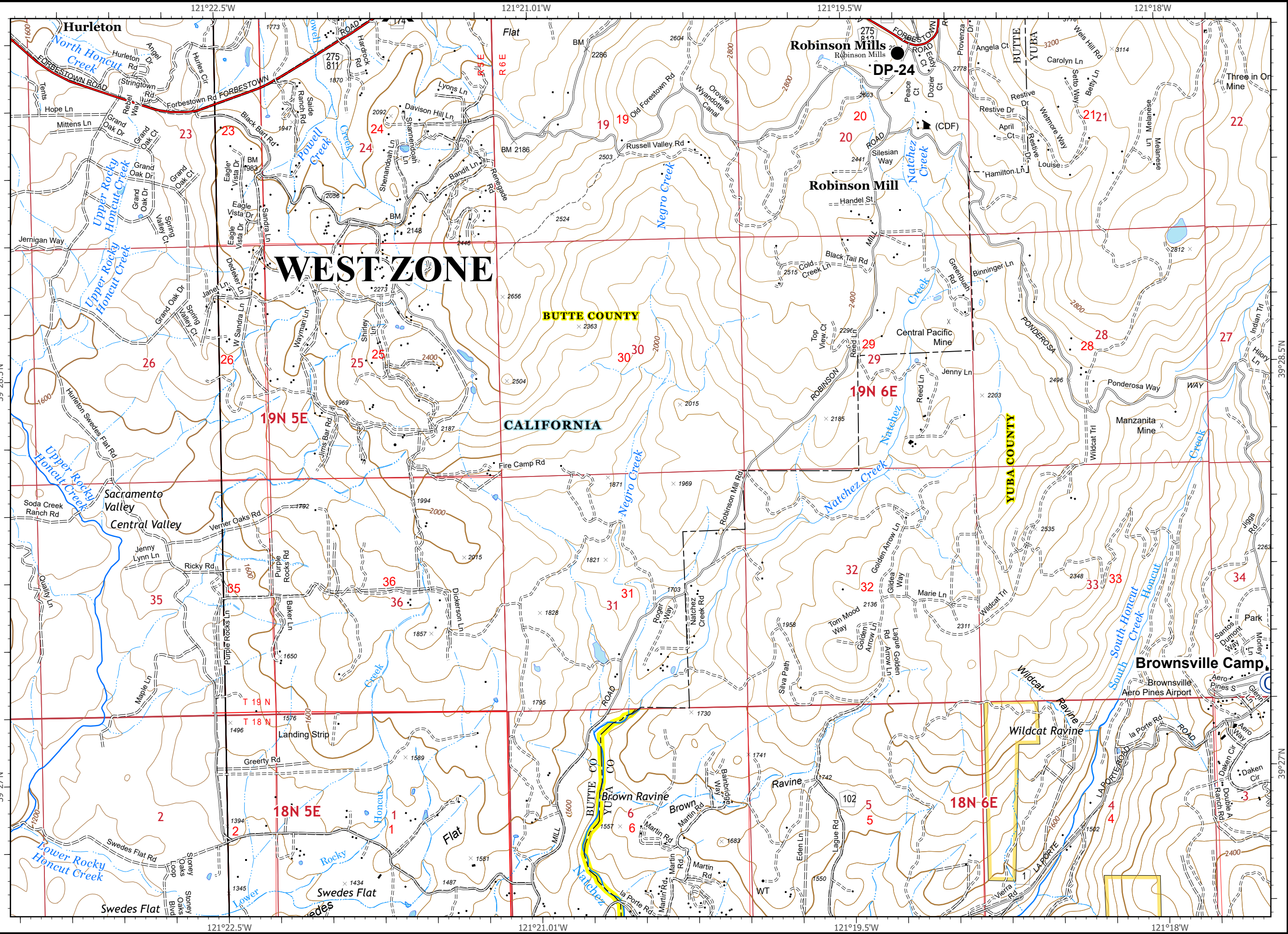


IAP Map Pack

North Complex
CA-PNF-001308
September 20, 2020
South Zone




Index Page: M5

- Camp
- Drop Point
- Division Break



IAP Map Pack

North Complex
CA-PNF-001308
September 20, 2020
South Zone
Index Page: M6

-  Camp
-  Repeater
-  Proposed Dozer Line

