

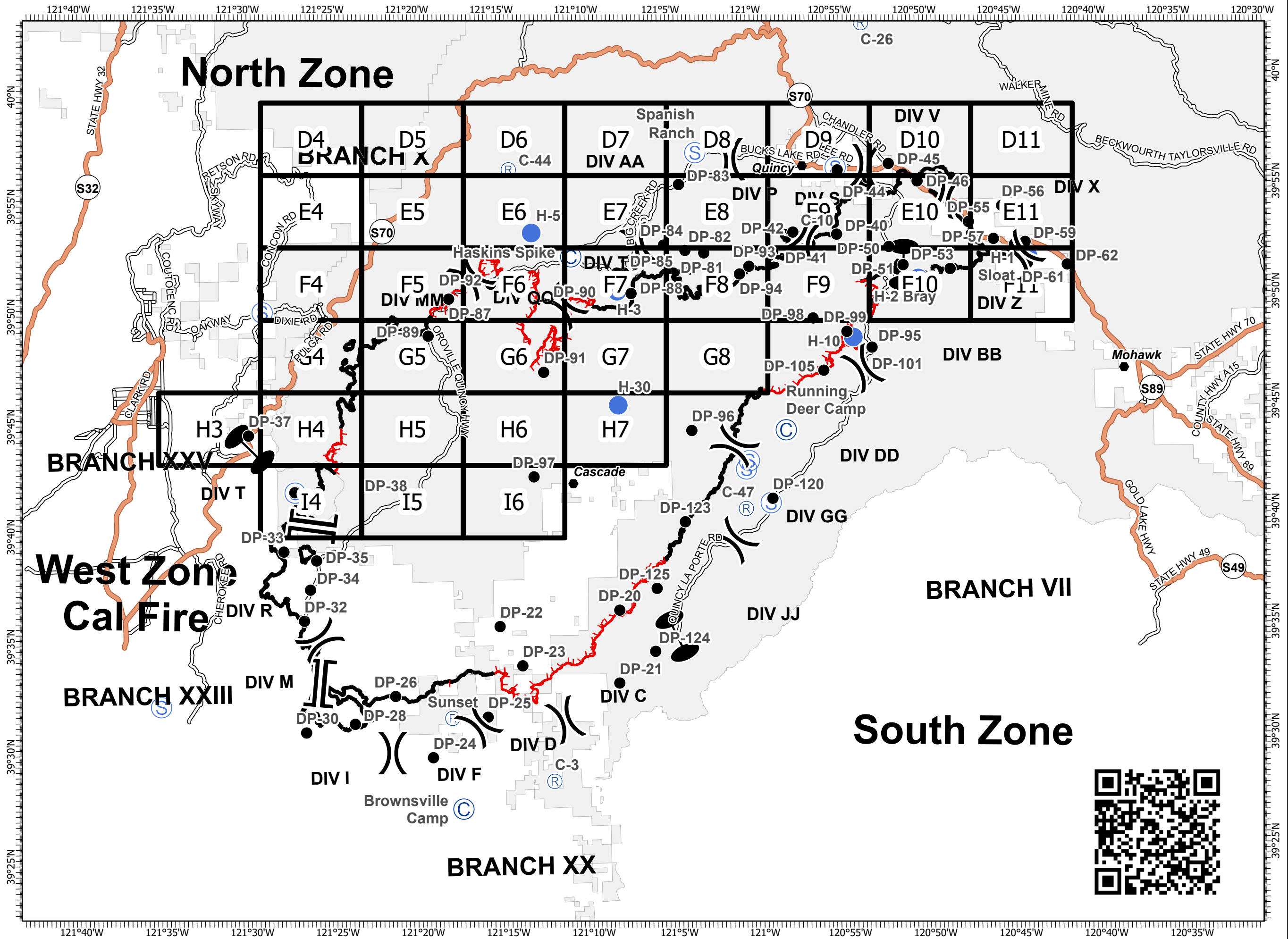
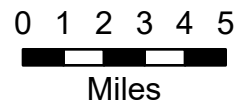
IAP Map Pack

North Zone Index

North Complex
CA-PNF-001308
September 21, 2020



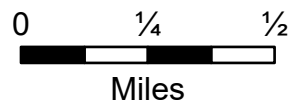
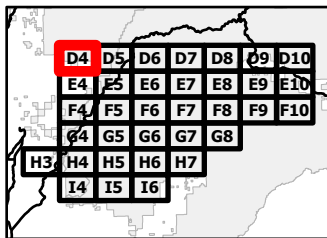
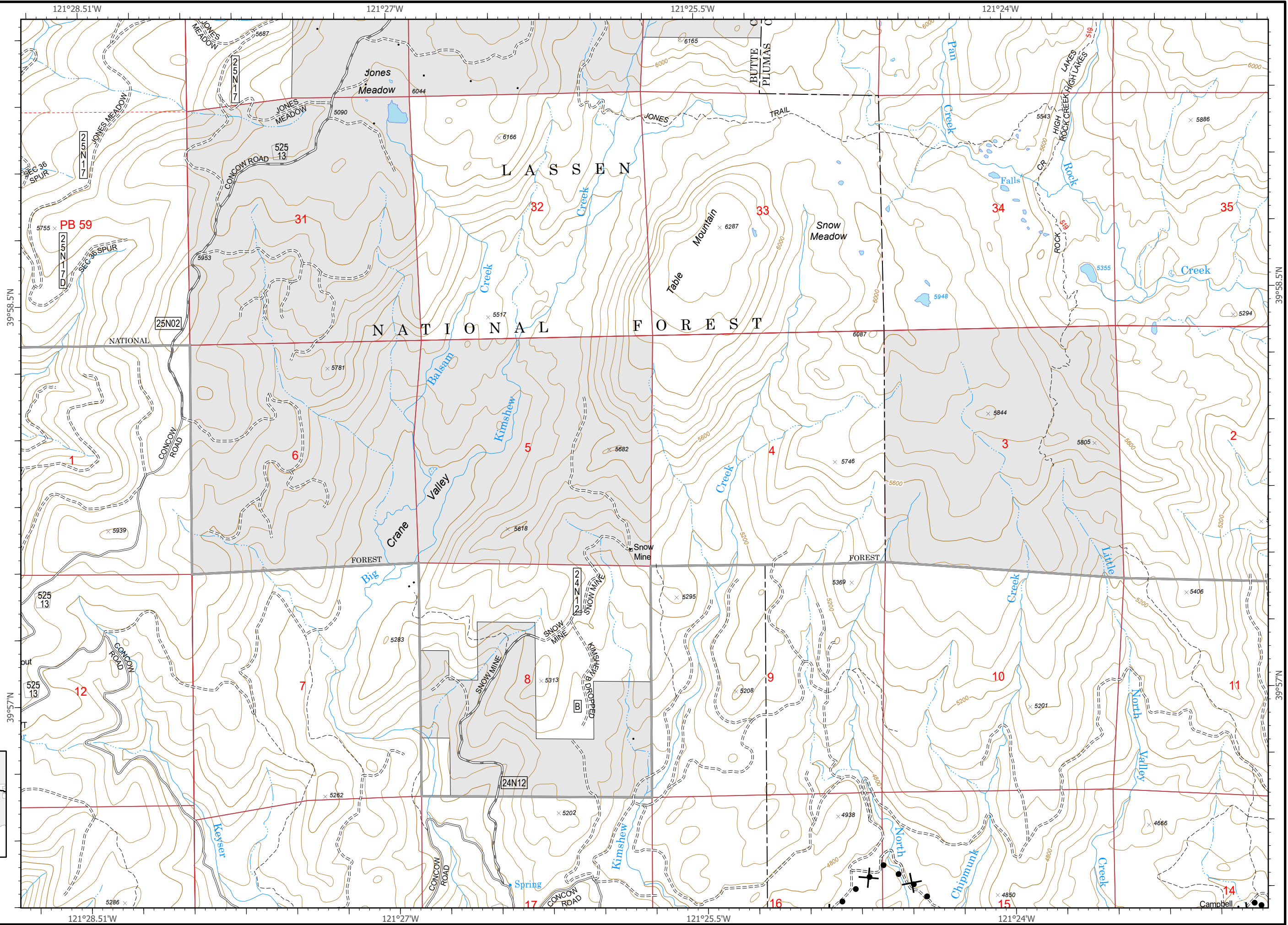
- Camp
- Drop Point
- Helispot
- Repeater
- Staging Area
- Division Break
- Branch Break
- Zone Break
- Uncontrolled Fire Edge
- Contained Line



IAP Map Pack

North Complex
CA-PNF-001308
September 21, 2020
North Zone
Index Page: D4

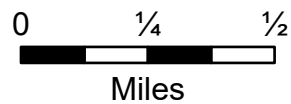
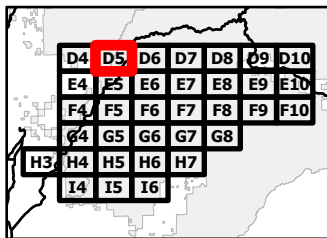
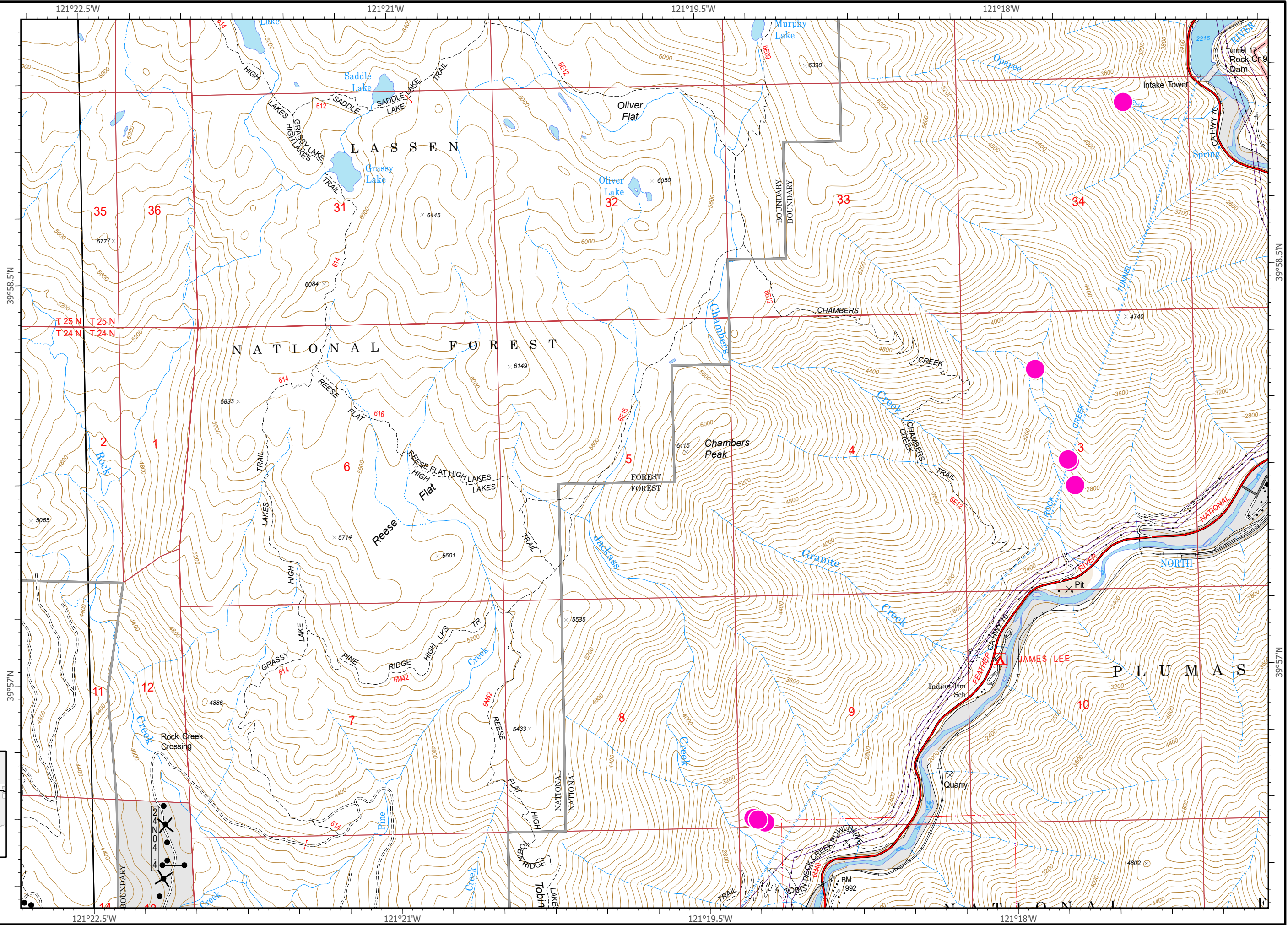
X• Proposed Dozer Line



IAP Map Pack

North Complex
CA-PNF-001308
September 21, 2020
North Zone
Index Page: D5

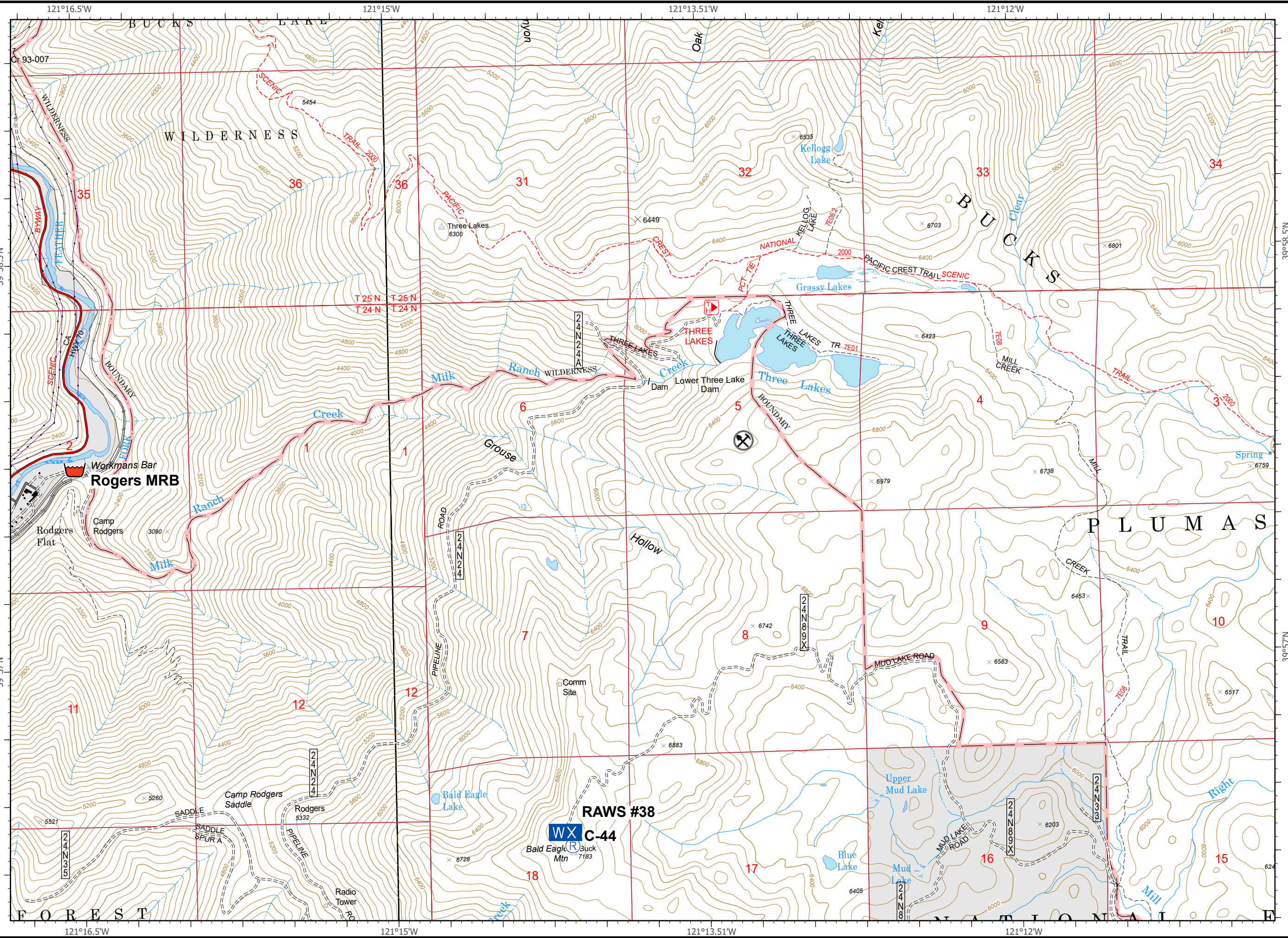
- ✕ Proposed Dozer Line
- SPI Gate
- Hazmat
- MANDATORY EXCLUSION AREA



IAP Map Pack

North Complex
CA-PNF-001308
September 21, 2020
North Zone
Index Page: D6

- Mobile Weather Unit
- Repeater
- Retardant/Mud Pit
- Mine



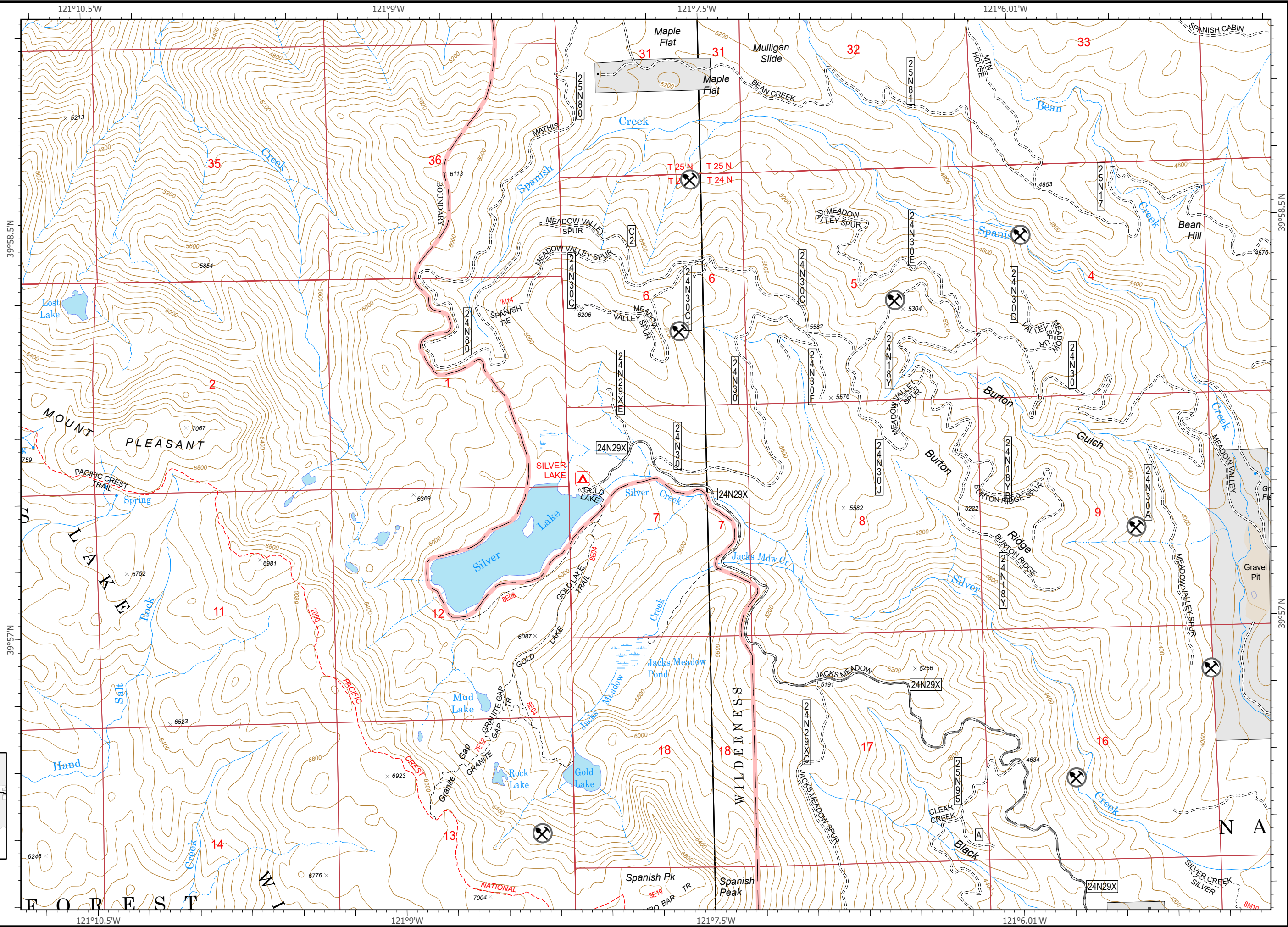
D4	D5	D6	D7	D8	D9	D10
E4	E5	E6	E7	E8	E9	E10
F4	F5	F6	F7	F8	F9	F10
G4	G5	G6	G7	G8		
H3	H4	H5	H6	H7		
I4	I5	I6				



IAP Map Pack

North Complex
CA-PNF-001308
September 21, 2020
North Zone
Index Page: D7

- Building Footprint
- ⊗ Mine



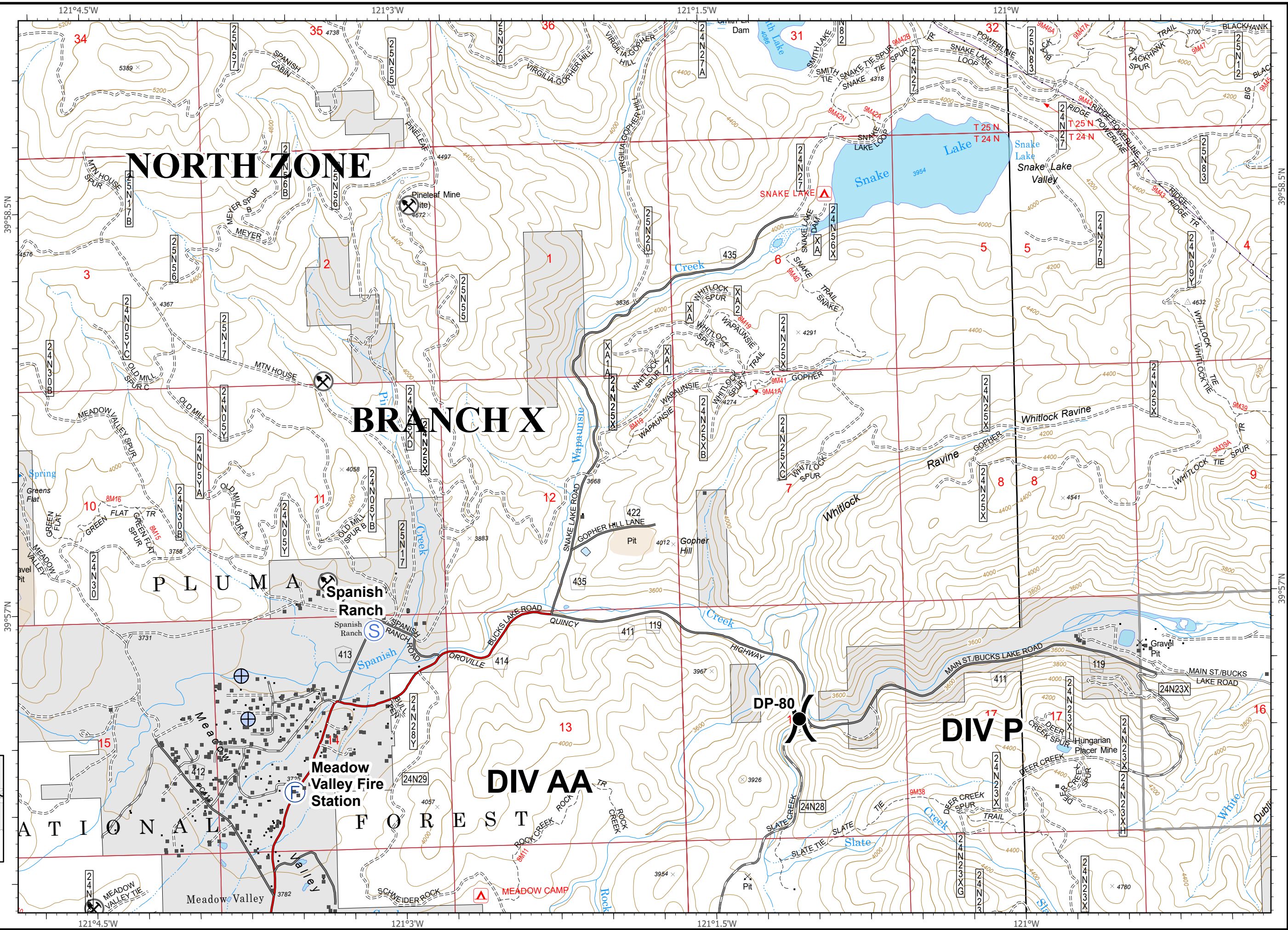
D4	D5	D6	D7	D8	D9	D10
E4	E5	E6	E7	E8	E9	E10
F4	F5	F6	F7	F8	F9	F10
G4	G5	G6	G7	G8		
H3	H4	H5	H6	H7		
I4	I5	I6				



IAP Map Pack

North Complex
CA-PNF-001308
September 21, 2020
North Zone
Index Page: D8

- Drop Point
- ⓕ Fire Station
- Ⓢ Staging Area
- ⊕ Water Development or Draft Site
- ⎓ Division Break
- Building Footprint
- ⓧ Mine



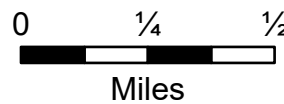
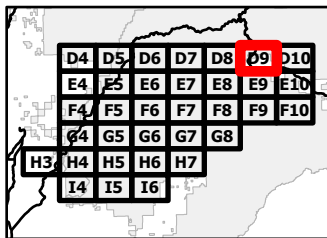
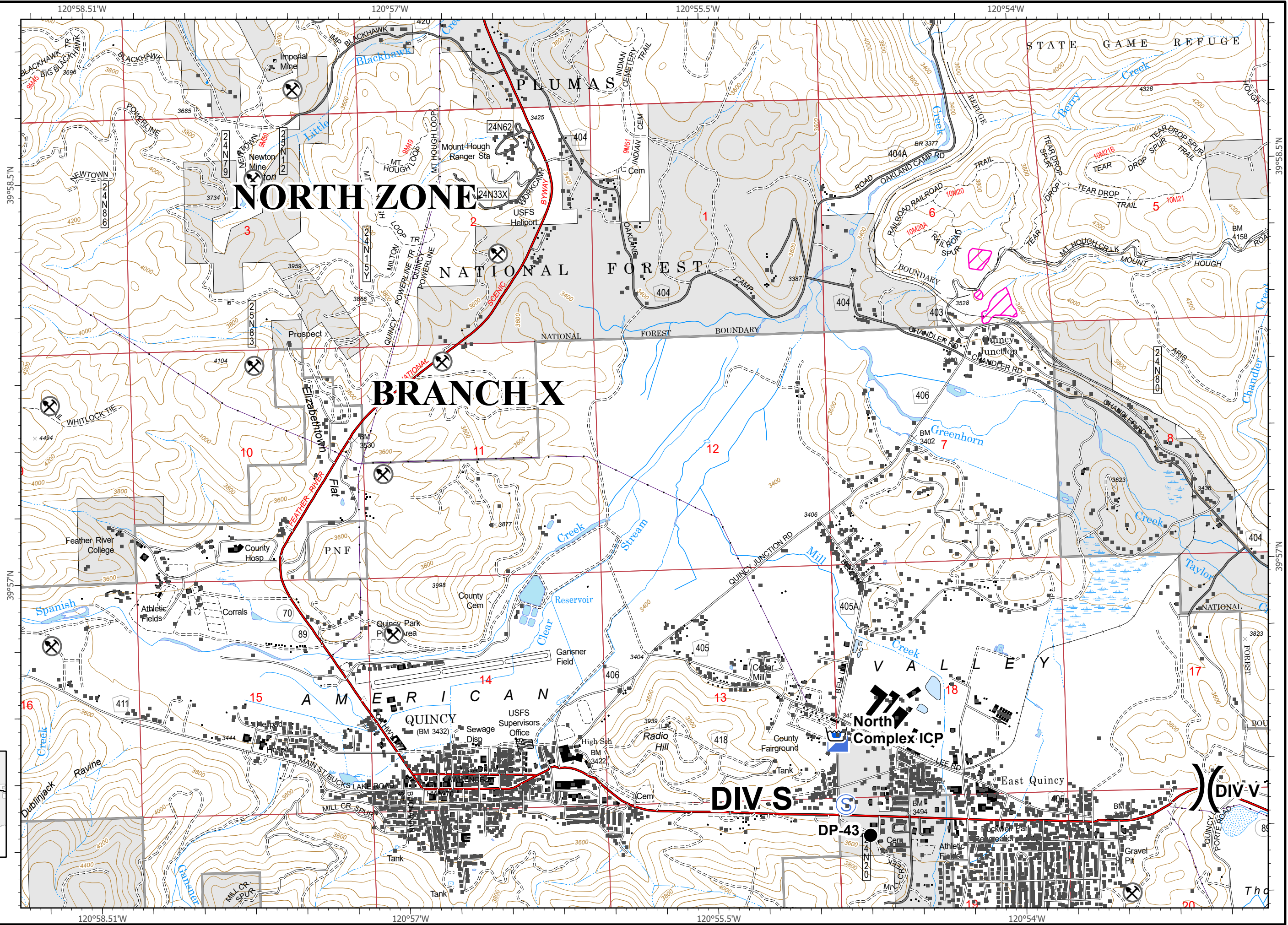
D4	D5	D6	D7	D8	D9	D10
E4	E5	E6	E7	E8	E9	E10
F4	F5	F6	F7	F8	F9	F10
G4	G5	G6	G7	G8		
H3	H4	H5	H6	H7		
I4	I5	I6				



IAP Map Pack

North Complex
CA-PNF-001308
September 21, 2020
North Zone
Index Page: D9

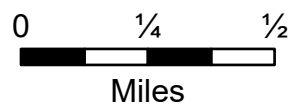
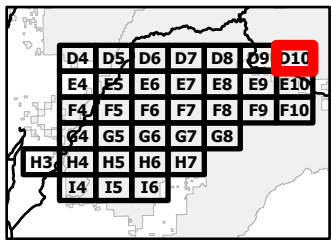
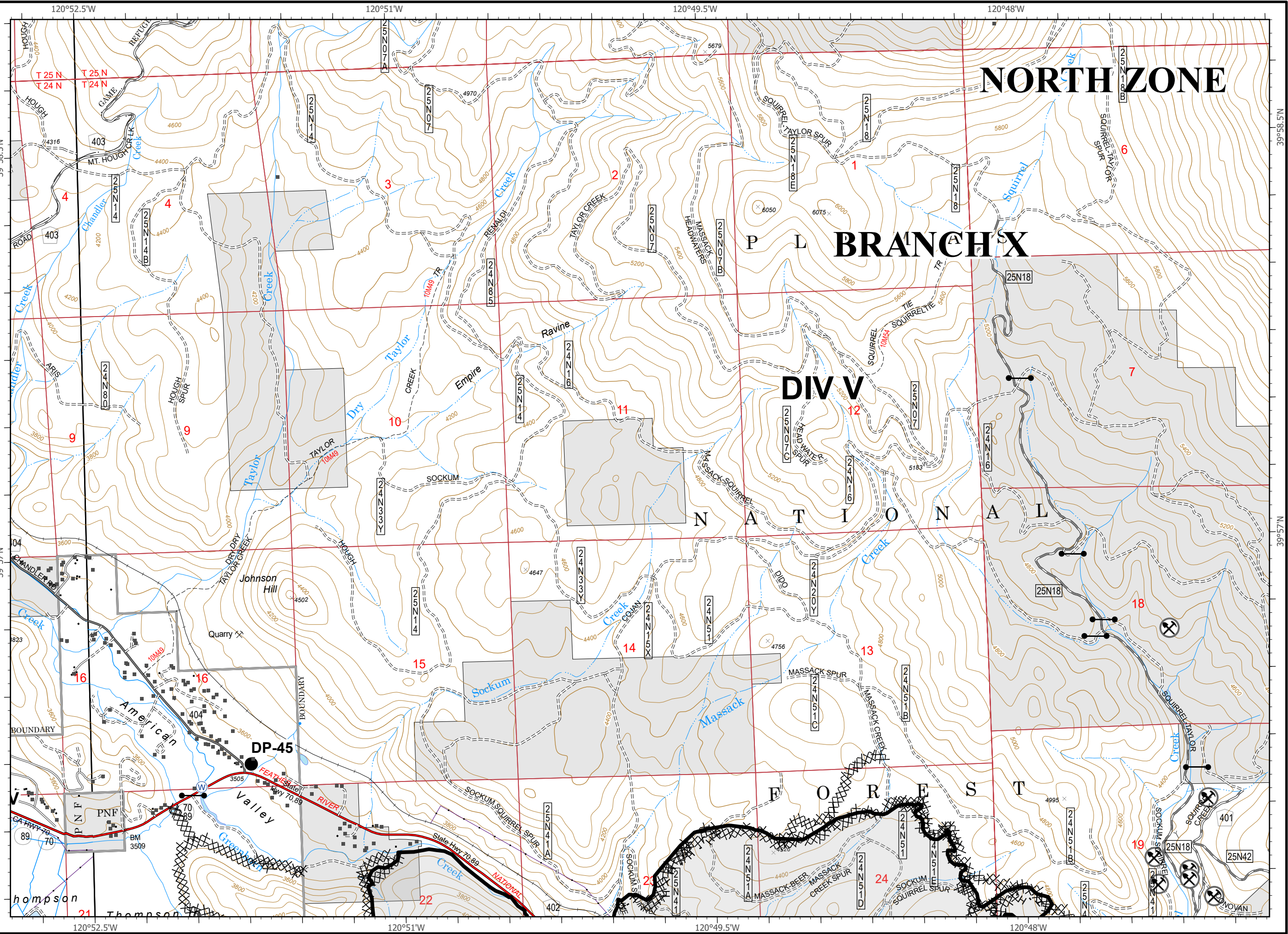
- Bridge
- Drop Point
- Incident Command Post
- Staging Area
- Division Break
- Completed Dozer Line
- Building Footprint
- Mine
- Water Tank
- MANDATORY EXCLUSION AREA



IAP Map Pack

North Complex
CA-PNF-001308
September 21, 2020
North Zone
Index Page: D10

- Drop Point
- Gate
- W Water Source
- Contained Line
- XX Completed Dozer Line
- H Completed Hand Line
- Building Footprint
- ⊗ Mine
- SPI Gate

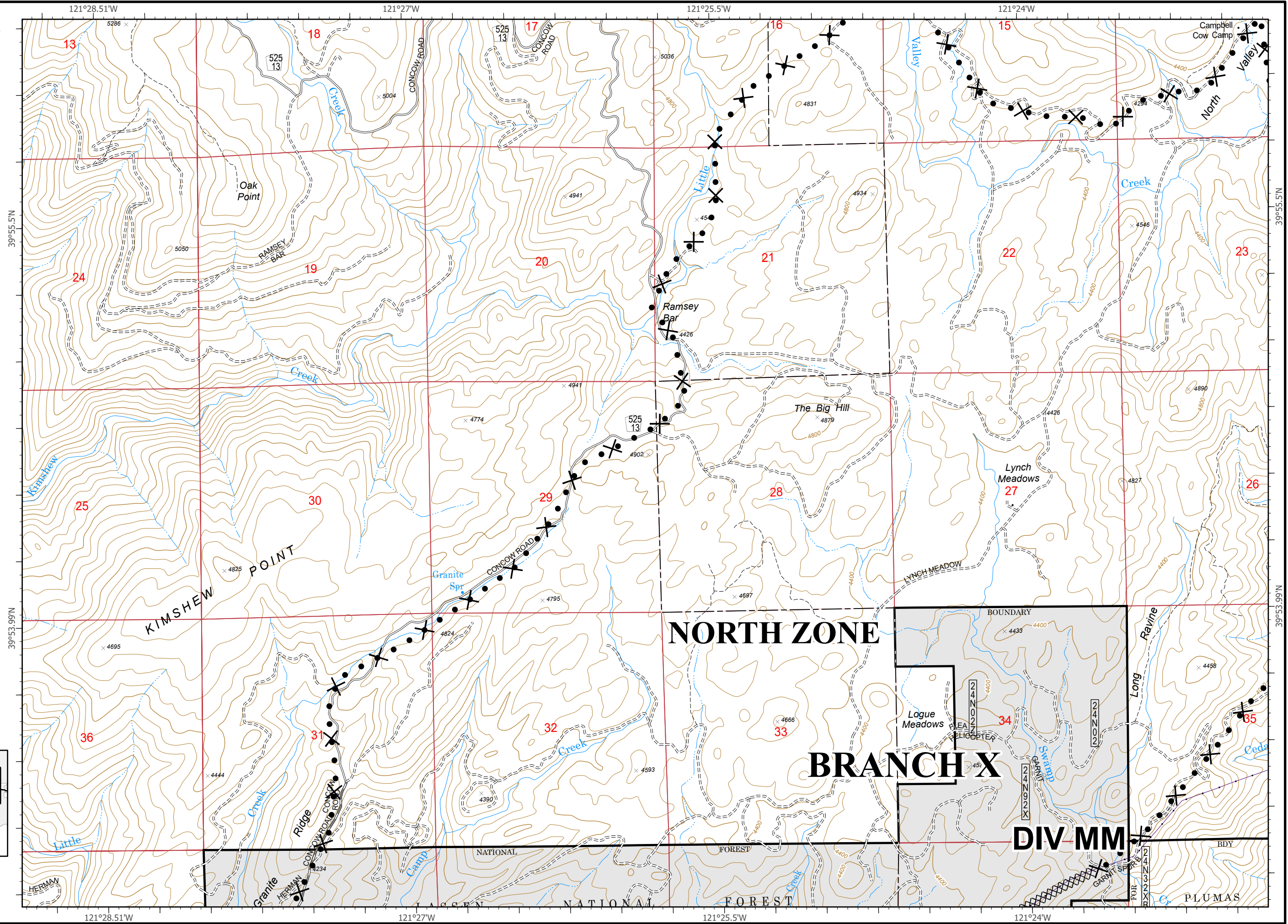


IAP Map Pack

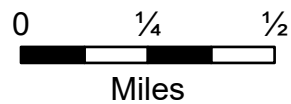
North Complex
CA-PNF-001308
September 21, 2020
North Zone
Index Page: E4

XX Completed Dozer Line

X• Proposed Dozer Line








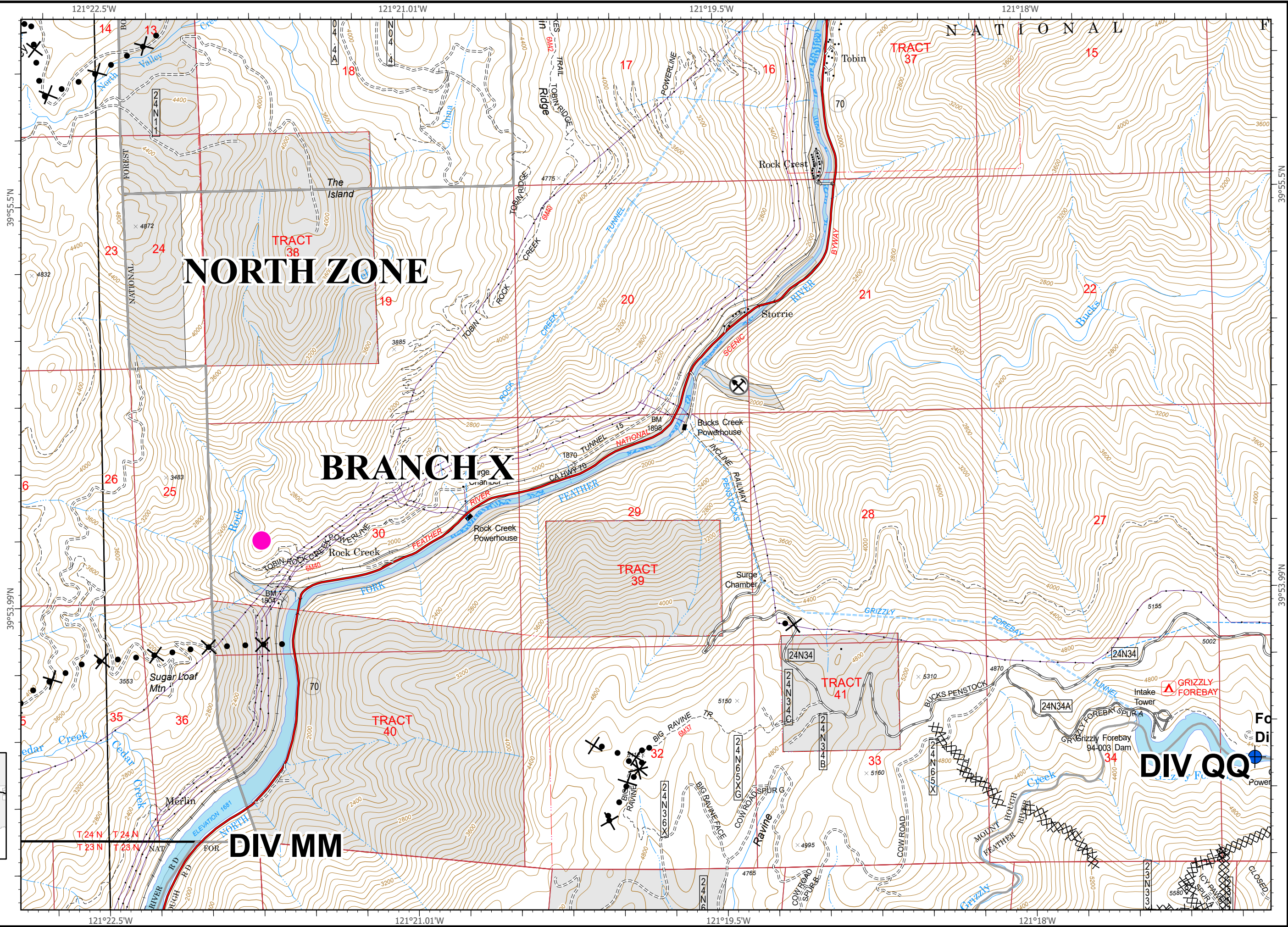
D4	D5	D6	D7	D8	D9	D10
E4	E5	E6	E7	E8	E9	E10
F4	F5	F6	F7	F8	F9	F10
G4	G5	G6	G7	G8		
H3	H4	H5	H6	H7		
I4	I5	I6				



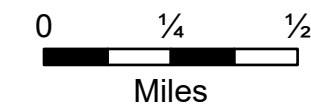
IAP Map Pack

North Complex
CA-PNF-001308
September 21, 2020
North Zone
Index Page: E5

-  Dip Site
-  Completed Dozer Line
-  Proposed Dozer Line
-  Mine
-  MANDATORY EXCLUSION AREA



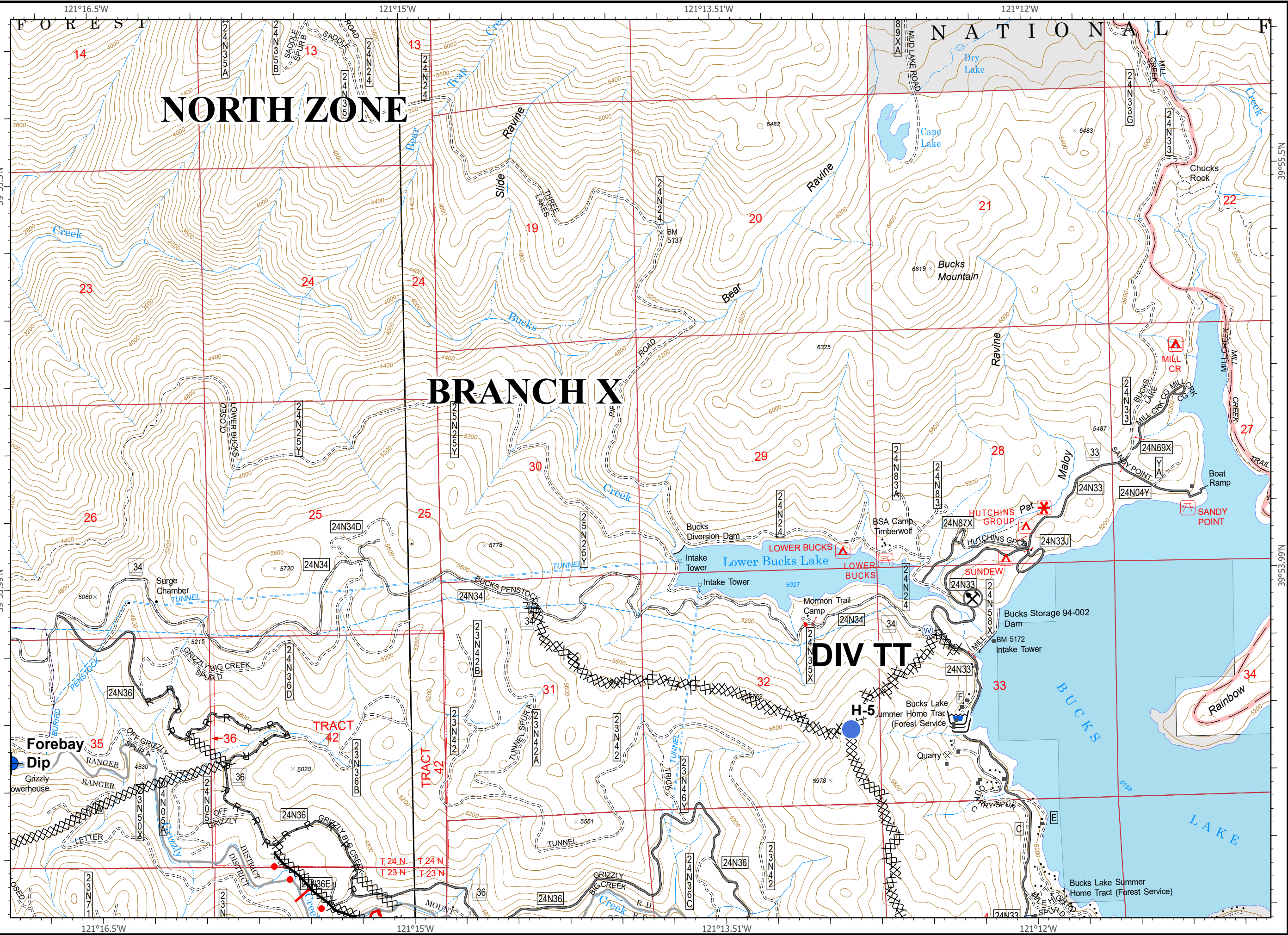
D4	D5	D6	D7	D8	D9	D10
E4	E5	E6	E7	E8	E9	E10
F4	F5	F6	F7	F8	F9	F10
G4	G5	G6	G7	G8		
H3	H4	H5	H6	H7		
I4	I5	I6				



IAP Map Pack

North Complex
CA-PNF-001308
September 21, 2020
North Zone
Index Page: E6

- Dip Site
- Helispot
- Water Source
- Uncontrolled Fire Edge
- Completed Dozer Line
- Road as Completed Line
- Active Burnout
- Building Footprint
- Mine
- Pump
- Water Tank



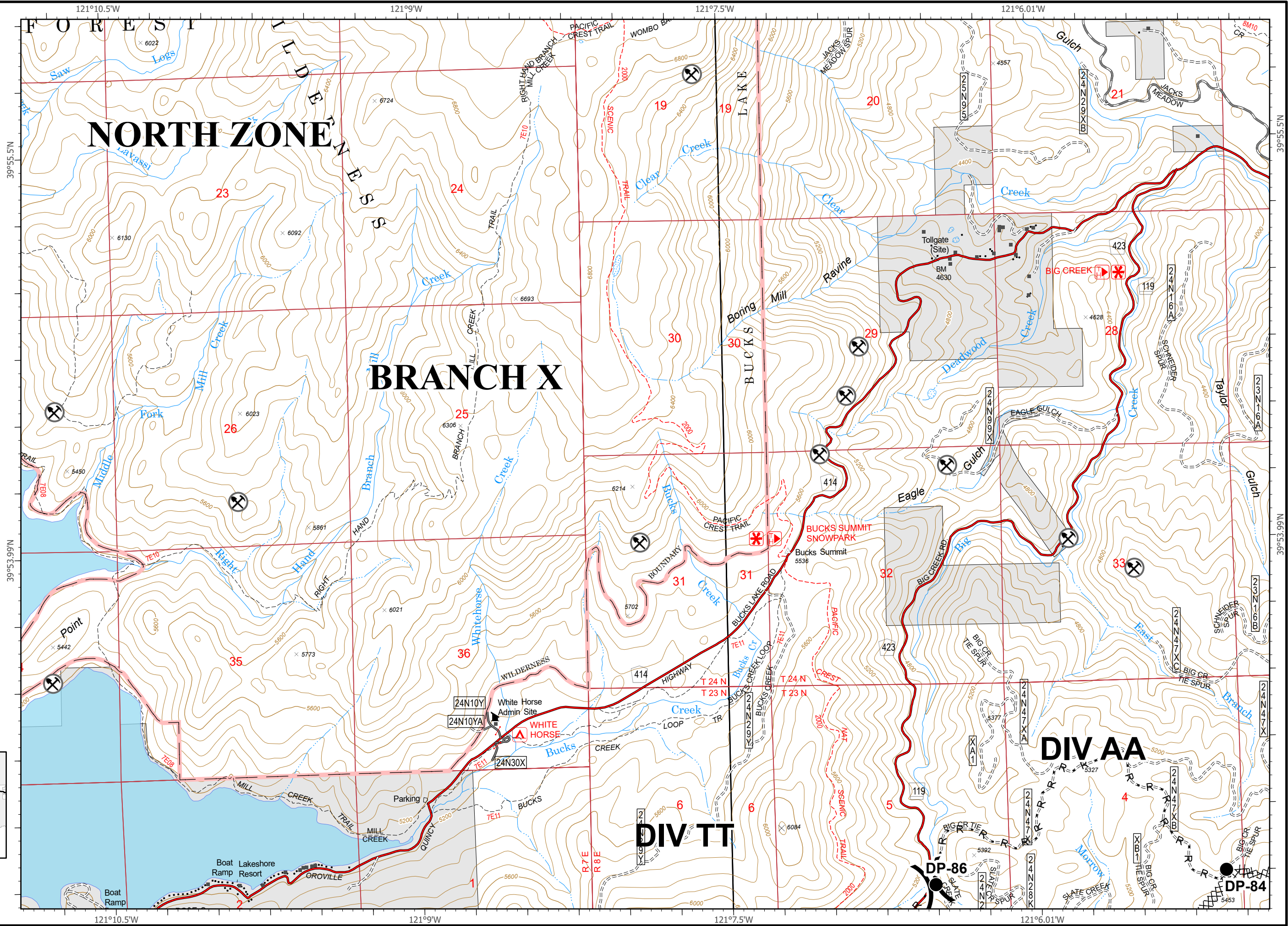
D4	D5	D6	D7	D8	D9	D10
E4	E5	E6	E7	E8	E9	E10
F4	F5	F6	F7	F8	F9	F10
G4	G5	G6	G7	G8		
H3	H4	H5	H6	H7		
I4	I5	I6				



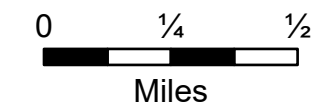
IAP Map Pack

North Complex
CA-PNF-001308
September 21, 2020
North Zone
Index Page: E7

- Drop Point
-) Division Break
- XX Completed Dozer Line
- R Road as Completed Line
- Building Footprint
- ⊗ Mine















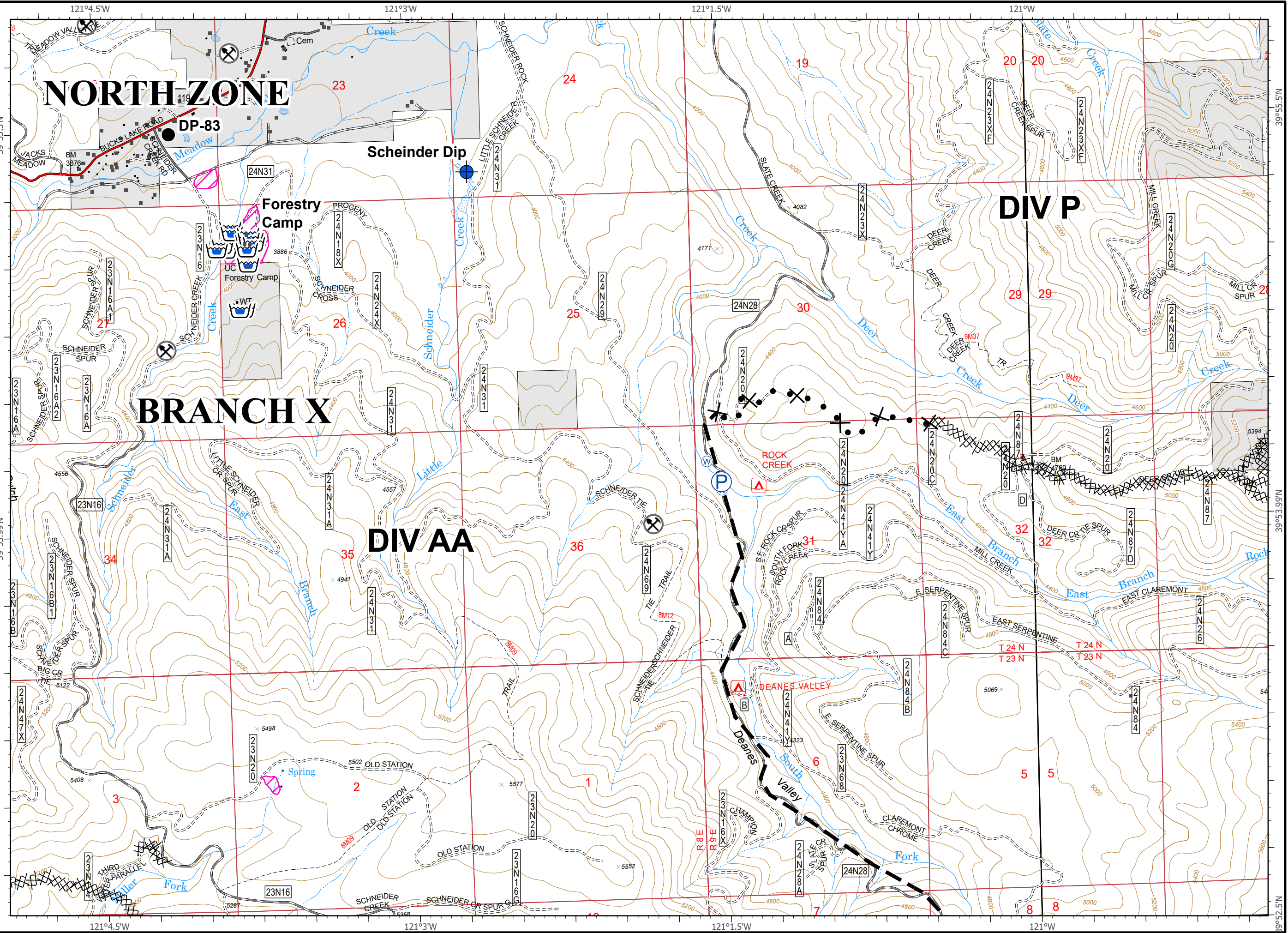
D4	D5	D6	D7	D8	D9	D10
E4	E5	E6	E7	E8	E9	E10
F4	F5	F6	F7	F8	F9	F10
G4	G5	G6	G7	G8		
H3	H4	H5	H6	H7		
I4	I5	I6				



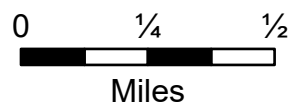
IAP Map Pack

North Complex
 CA-PNF-001308
 September 21, 2020
 North Zone
 Index Page: E8

-  Camp
-  Dip Site
-  Drop Point
-  Water Source
-  Completed Dozer Line
-  Proposed Dozer Line
-  Planned Fire Line
-  Building Footprint
-  Mine
-  Pump
-  Water Tank
-  MANDATORY EXCLUSION AREA


















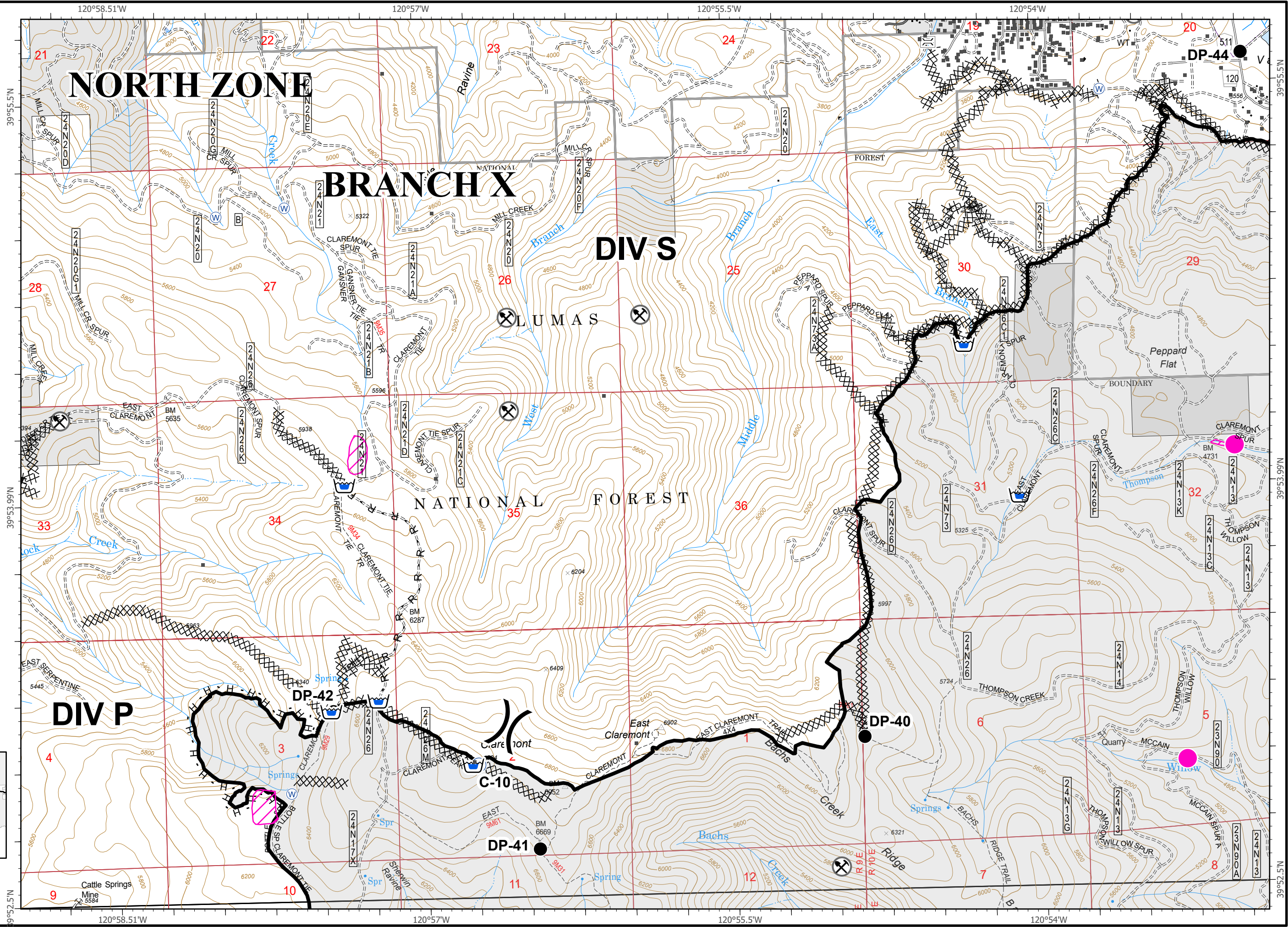
D4	D5	D6	D7	D8	D9	D10
E4	E5	E6	E7	E8	E9	E10
F4	F5	F6	F7	F8	F9	F10
G4	G5	G6	G7	G8		
H3	H4	H5	H6	H7		
I4	I5	I6				



IAP Map Pack

North Complex
 CA-PNF-001308
 September 21, 2020
 North Zone
 Index Page: E9

-  Bridge
-  Drop Point
-  Cell Coverage
-  Repeater
-  Water Source
-  Division Break
-  Contained Line
-  Completed Dozer Line
-  Completed Hand Line
-  Road as Completed Line
-  Building Footprint
-  Mine
-  Water Tank
-  MANDATORY EXCLUSION AREA
-  MANDATORY EXCLUSION AREA



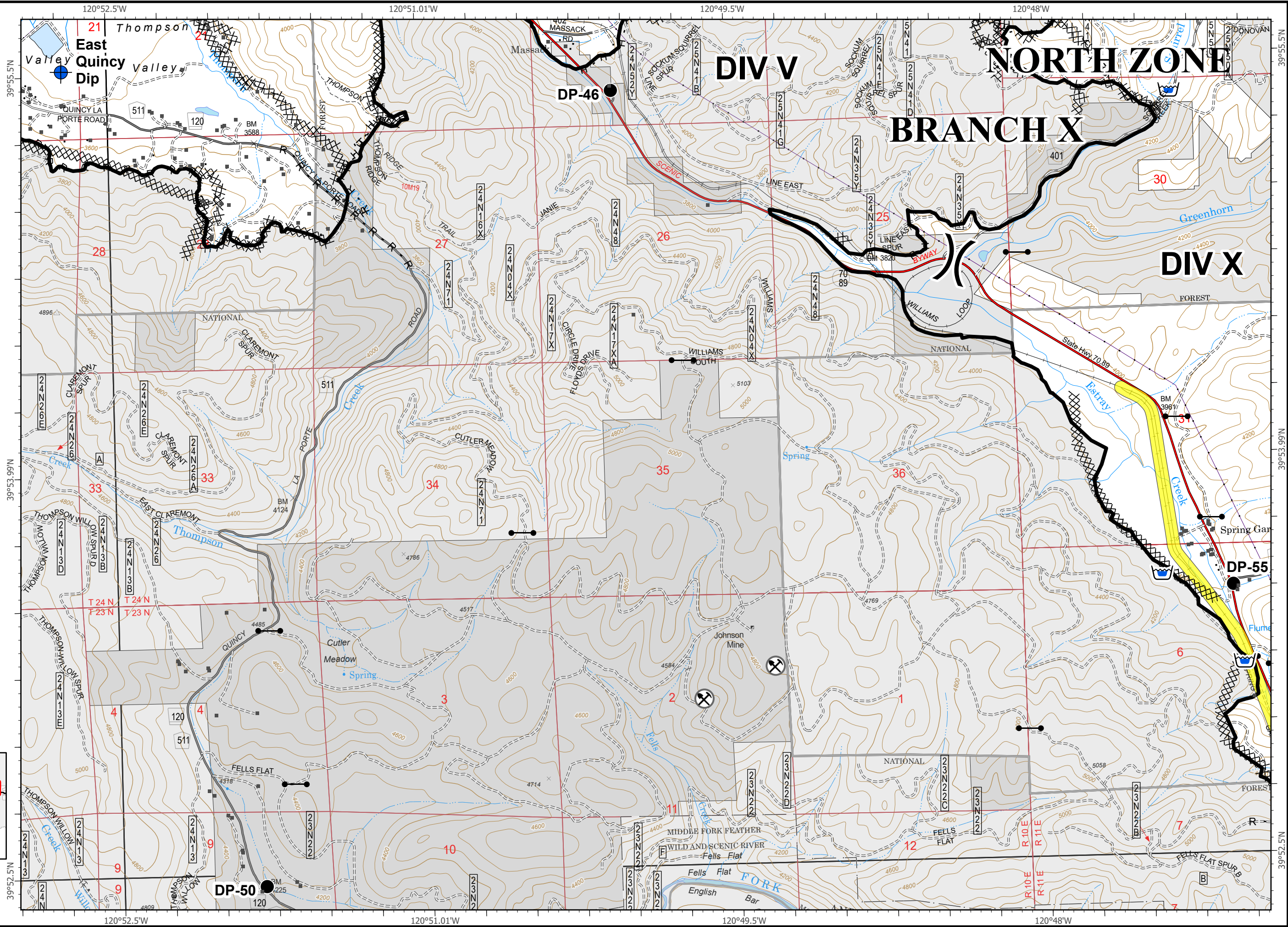
D4	D5	D6	D7	D8	D9	D10
E4	E5	E6	E7	E8	E9	E10
F4	F5	F6	F7	F8	F9	F10
G4	G5	G6	G7	G8		
H3	H4	H5	H6	H7		
I4	I5	I6				



IAP Map Pack

North Complex
CA-PNF-001308
September 21, 2020
North Zone
Index Page: E10

- Dip Site
- Drop Point
- Contained Line
- Completed Dozer Line
- Completed Hand Line
- Road as Completed Line
- Building Footprint
- Mine
- Water Tank
- SPI Gate
- Union Pacific Special Protection



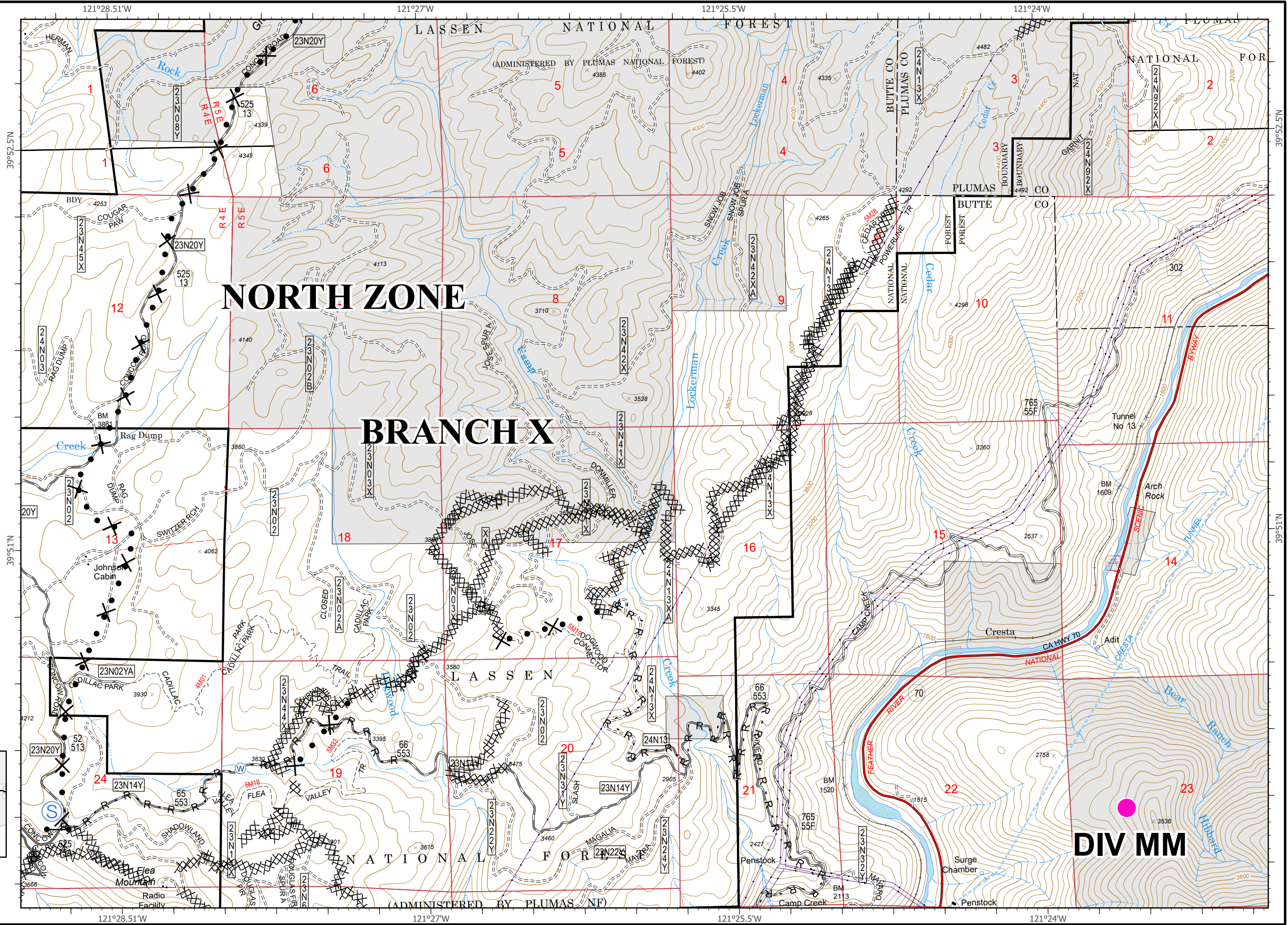
D4	D5	D6	D7	D8	D9	D10
E4	E5	E6	E7	E8	E9	E10
F4	F5	F6	F7	F8	F9	F10
G4	G5	G6	G7	G8		
H3	H4	H5	H6	H7		
I4	I5	I6				



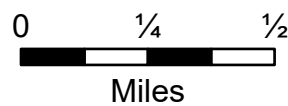
IAP Map Pack

North Complex
CA-PNF-001308
September 21, 2020
North Zone
Index Page: F4

- Gate
- Ⓢ Staging Area
- Ⓜ Water Source
- XX Completed Dozer Line
- H Completed Hand Line
- R Road as Completed Line
- X Proposed Dozer Line
- MANDATORY EXCLUSION AREA



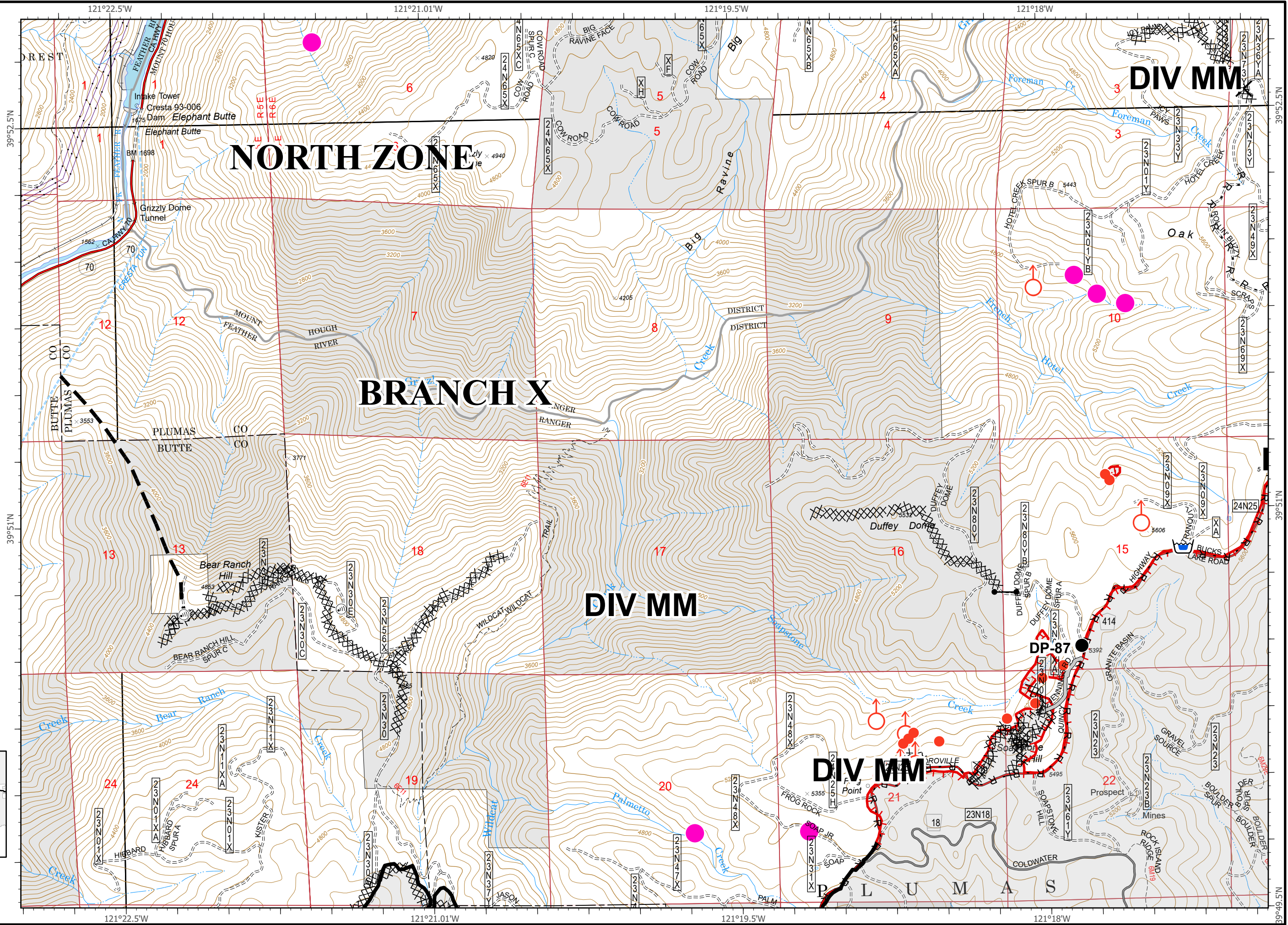
D4	D5	D6	D7	D8	D9	D10
E4	E5	E6	E7	E8	E9	E10
F4	F5	F6	F7	F8	F9	F10
G4	G5	G6	G7	G8		
H3	H4	H5	H6	H7		
I4	I5	I6				



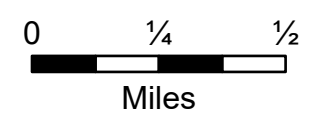
IAP Map Pack

North Complex
CA-PNF-001308
September 21, 2020
North Zone
Index Page: F5

- ✕ Closure
- Drop Point
- Gate
- Hot Spot
- 📶 Cell Coverage
- 🔥 Spot Fire
- 🔥 Uncontrolled Fire Edge
- ▬ Contained Line
- XX Completed Dozer Line
- H Completed Hand Line
- R Road as Completed Line
- ▬ Access or Improved Road
- ▬ Planned Fire Line
- 🚰 Water Tank
- MANDATORY EXCLUSION AREA



D4	D5	D6	D7	D8	D9	D10
E4	E5	E6	E7	E8	E9	E10
F4	F5	F6	F7	F8	F9	F10
G4	G5	G6	G7	G8		
H3	H4	H5	H6	H7		
I4	I5	I6				



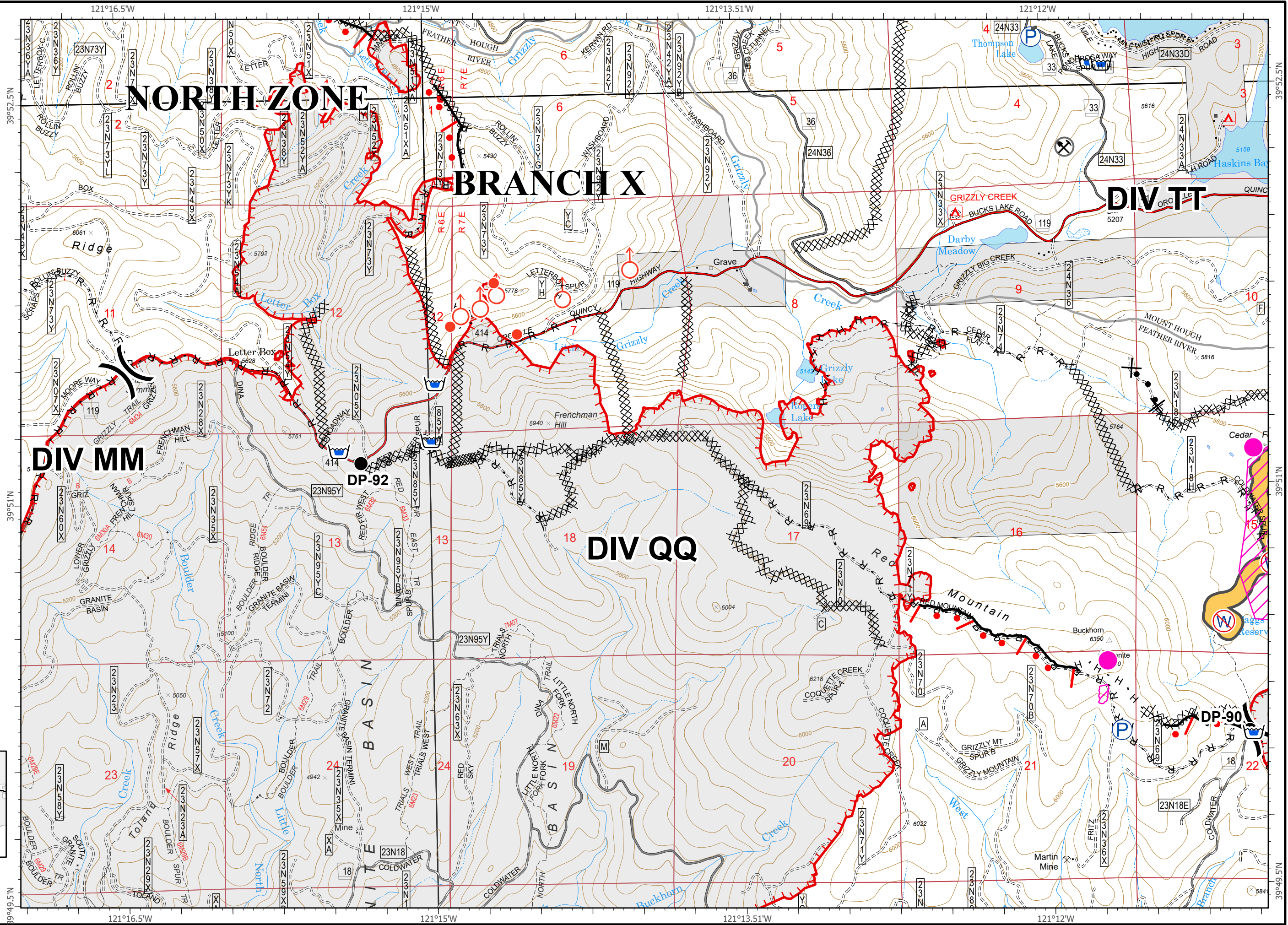
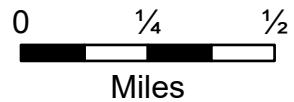
IAP Map Pack

North Complex
CA-PNF-001308
September 21, 2020
North Zone
Index Page: F6

- ✕ Closure
- Drop Point
- Hot Spot
- Spot Fire
- W Water Source
- W Restricted Water Source
- ⎓ Division Break
- └ Uncontrolled Fire Edge
- ⊗ Completed Dozer Line
- H Completed Hand Line
- R Road as Completed Line
- Active Burnout
- ✕ Proposed Dozer Line
- Building Footprint
- ⊗ Mine
- P Pump
- Water Tank
- Willow Creek Avoidance
- MANDATORY EXCLUSION AREA
- MANDATORY EXCLUSION AREA



D4	D5	D6	D7	D8	D9	D10
E4	E5	E6	E7	E8	E9	E10
F4	F5	F6	F7	F8	F9	F10
G4	G5	G6	G7	G8		
H3	H4	H5	H6	H7		
I4	I5	I6				



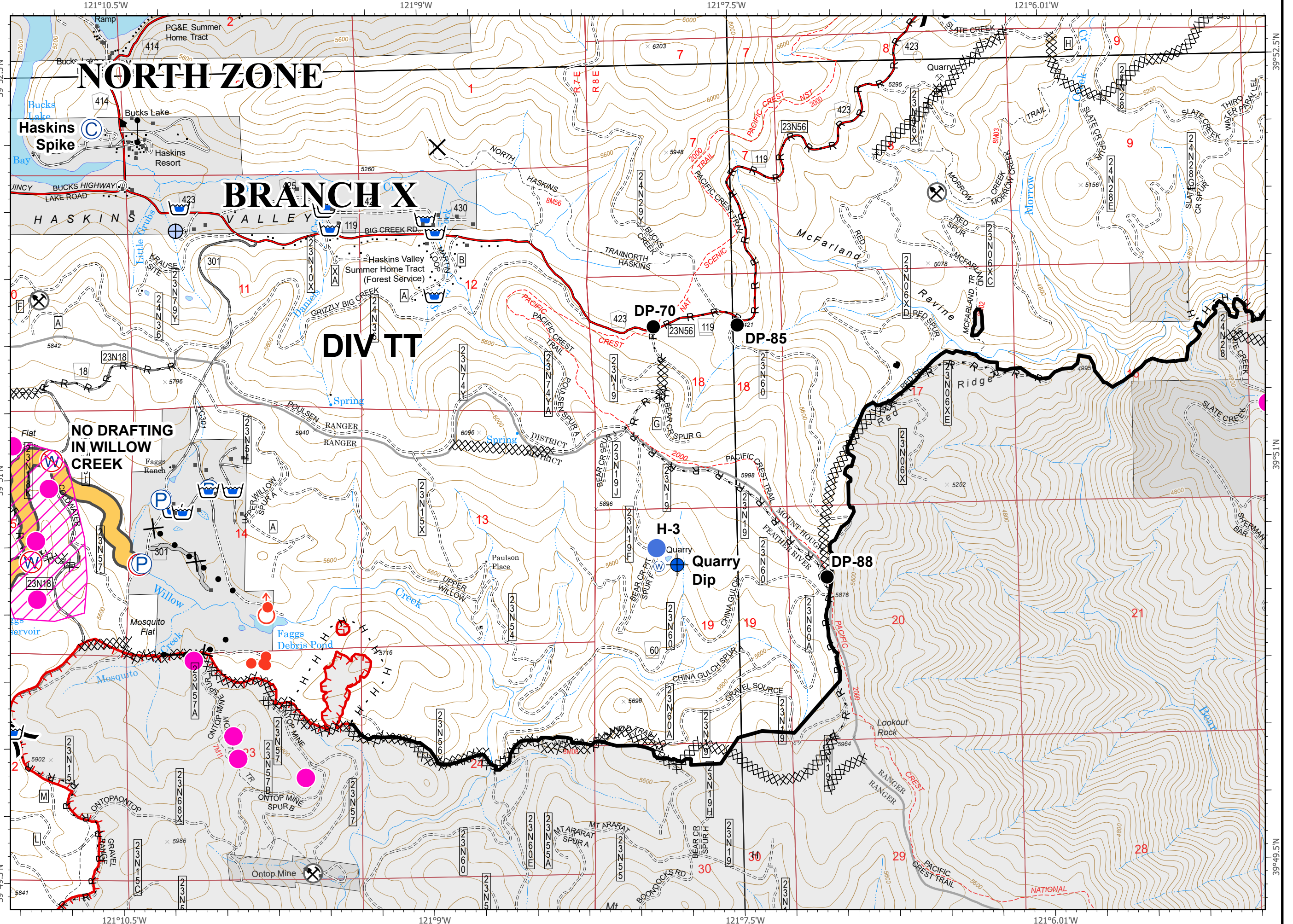
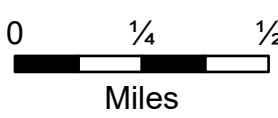
IAP Map Pack

North Complex
 CA-PNF-001308
 September 21, 2020
 North Zone
 Index Page: F7

- Camp
- Closure
- Dip Site
- Drop Point
- Gate
- Helispot
- Hot Spot
- Cell Coverage
- Spot Fire
- Water Source
- Restricted Water Source
- Water Development or Draft Site
- Division Break
- Uncontrolled Fire Edge
- Contained Line
- Completed Dozer Line
- Completed Hand Line
- Road as Completed Line
- Access or Improved Road
- Active Burnout
- Proposed Dozer Line
- Building Footprint
- Mine
- Pump
- Water Tank
- Willow Creek Avoidance



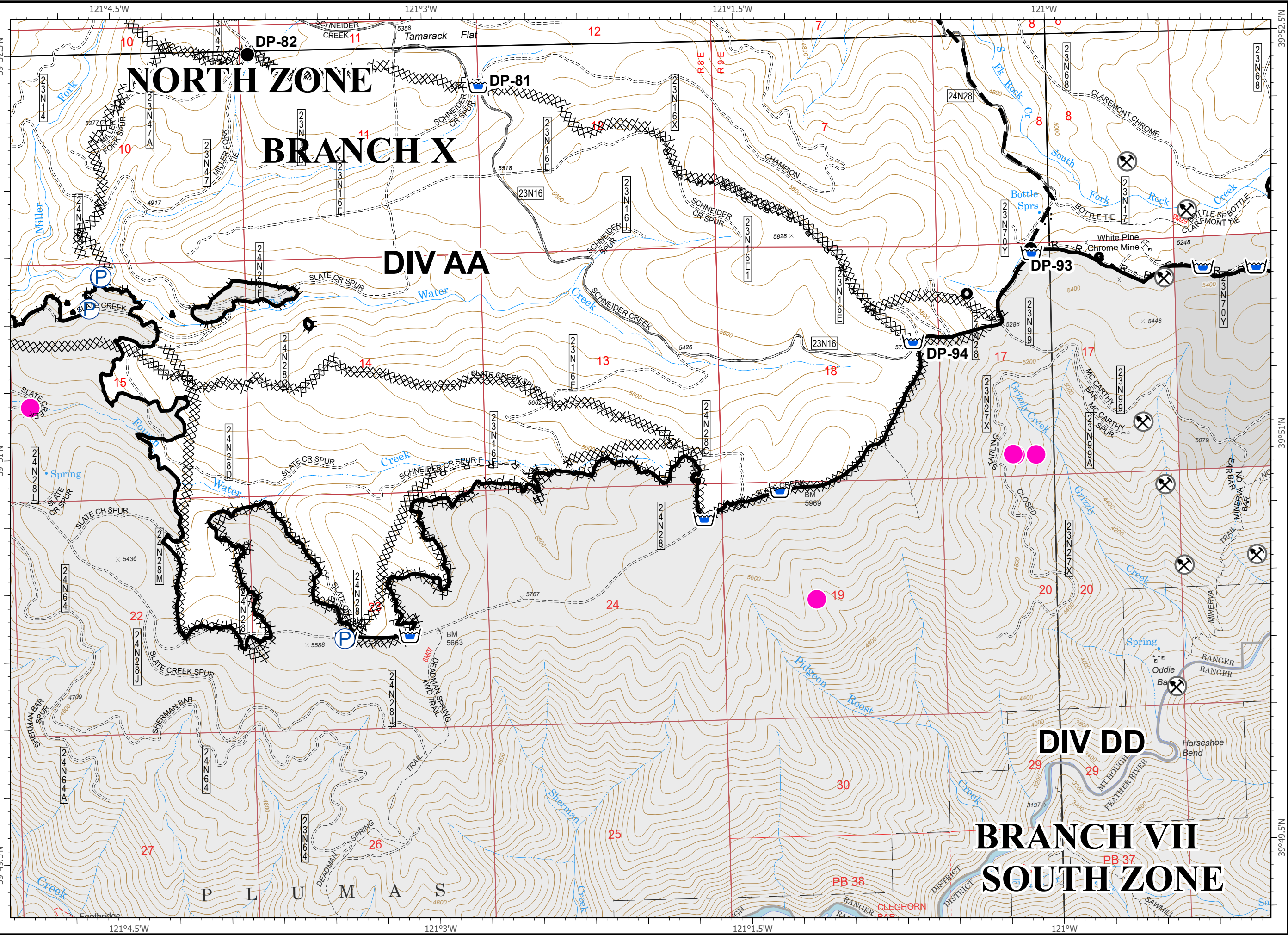
D4	D5	D6	D7	D8	D9	D10
E4	E5	E6	E7	E8	E9	E10
F4	F5	F6	F7	F8	F9	F10
G4	G5	G6	G7	G8		
H3	H4	H5	H6	H7		
I4	I5	I6				



IAP Map Pack

North Complex
 CA-PNF-001308
 September 21, 2020
 North Zone
 Index Page: F8

- Closure
- Drop Point
- Contained Line
- Completed Dozer Line
- Completed Hand Line
- Road as Completed Line
- Planned Fire Line
- Mine
- Pump
- Water Tank
- Hazmat
- MANDATORY EXCLUSION AREA



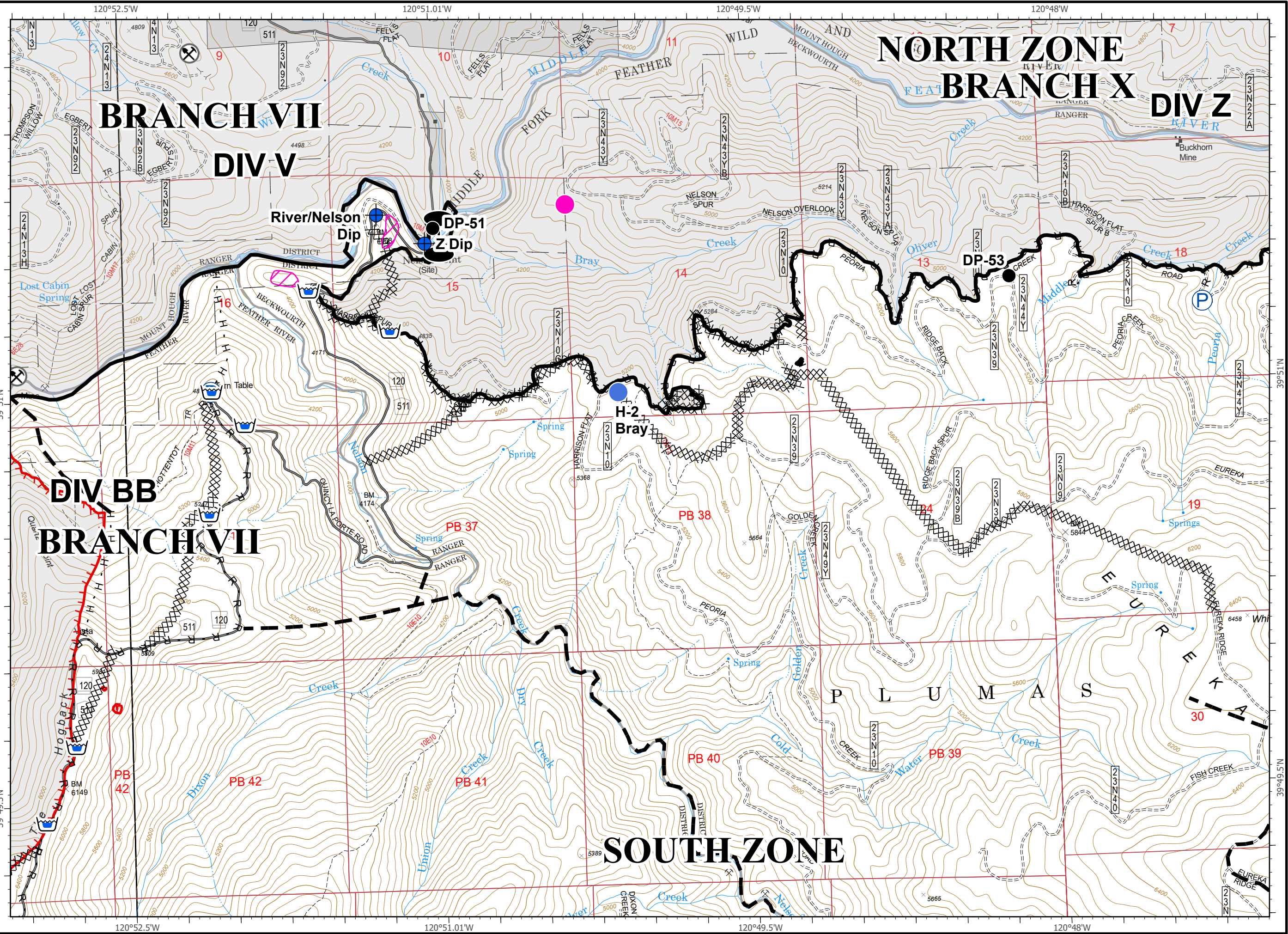
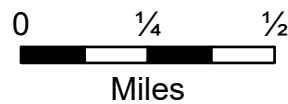
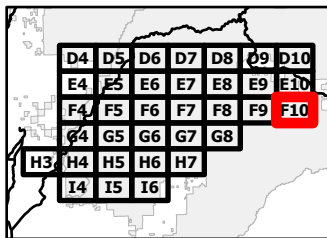
D4	D5	D6	D7	D8	D9	D10
E4	E5	E6	E7	E8	E9	E10
F4	F5	F6	F7	F8	F9	F10
G4	G5	G6	G7	G8		
H3	H4	H5	H6	H7		
I4	I5	I6				



IAP Map Pack






North Complex
CA-PNF-001308
September 21, 2020
North Zone
Index Page: F10

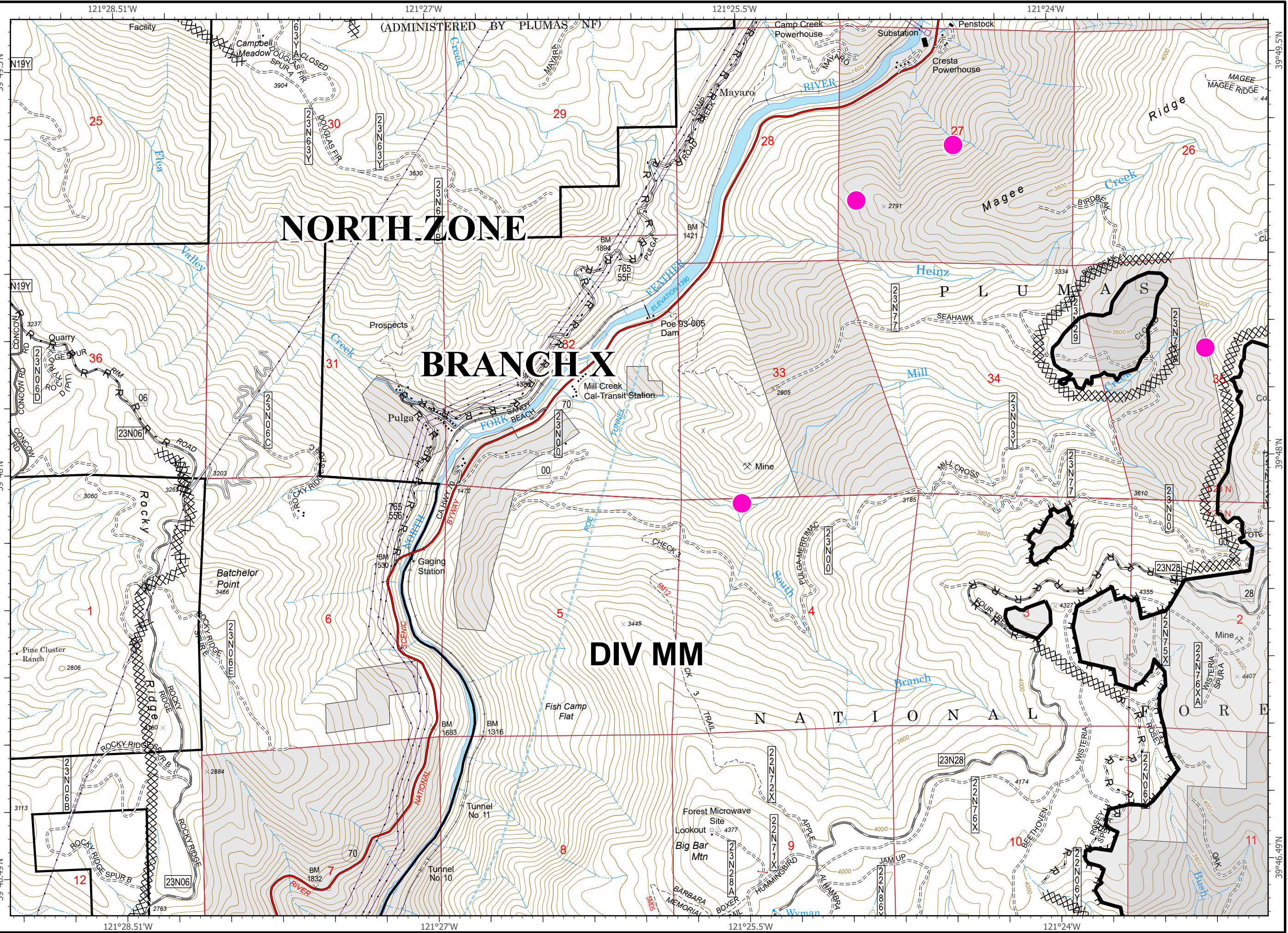
- Dip Site
- Drop Point
- Helispot
- Cell Coverage
- Zone Break
- Uncontrolled Fire Edge
- Contained Line
- Completed Dozer Line
- Completed Hand Line
- Road as Completed Line
- Planned Fire Line
- Building Footprint
- Mine
- Pump
- Water Tank
- MANDATORY EXCLUSION AREA
- MANDATORY EXCLUSION AREA



IAP Map Pack

North Complex
 CA-PNF-001308
 September 21, 2020
 North Zone
 Index Page: G4

-  Contained Line
-  Completed Dozer Line
-  Completed Hand Line
-  Road as Completed Line
-  MANDATORY EXCLUSION AREA



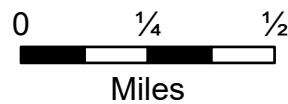
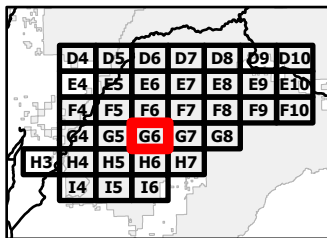
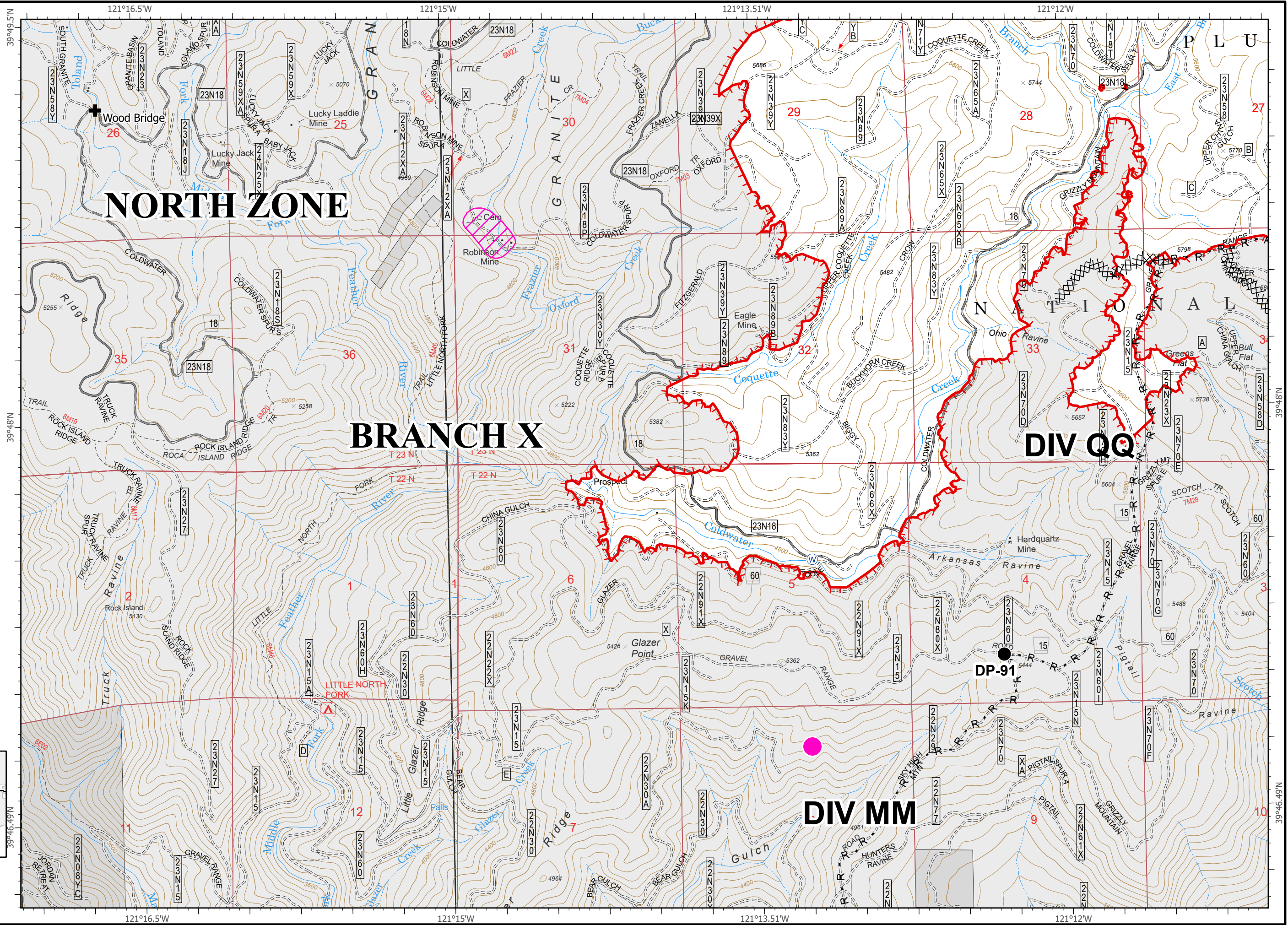
D4	D5	D6	D7	D8	D9	D10
E4	E5	E6	E7	E8	E9	E10
F4	F5	F6	F7	F8	F9	F10
G4	G5	G6	G7	G8		
H3	H4	H5	H6	H7		
I4	I5	I6				



IAP Map Pack

North Complex
CA-PNF-001308
September 21, 2020
North Zone
Index Page: G6

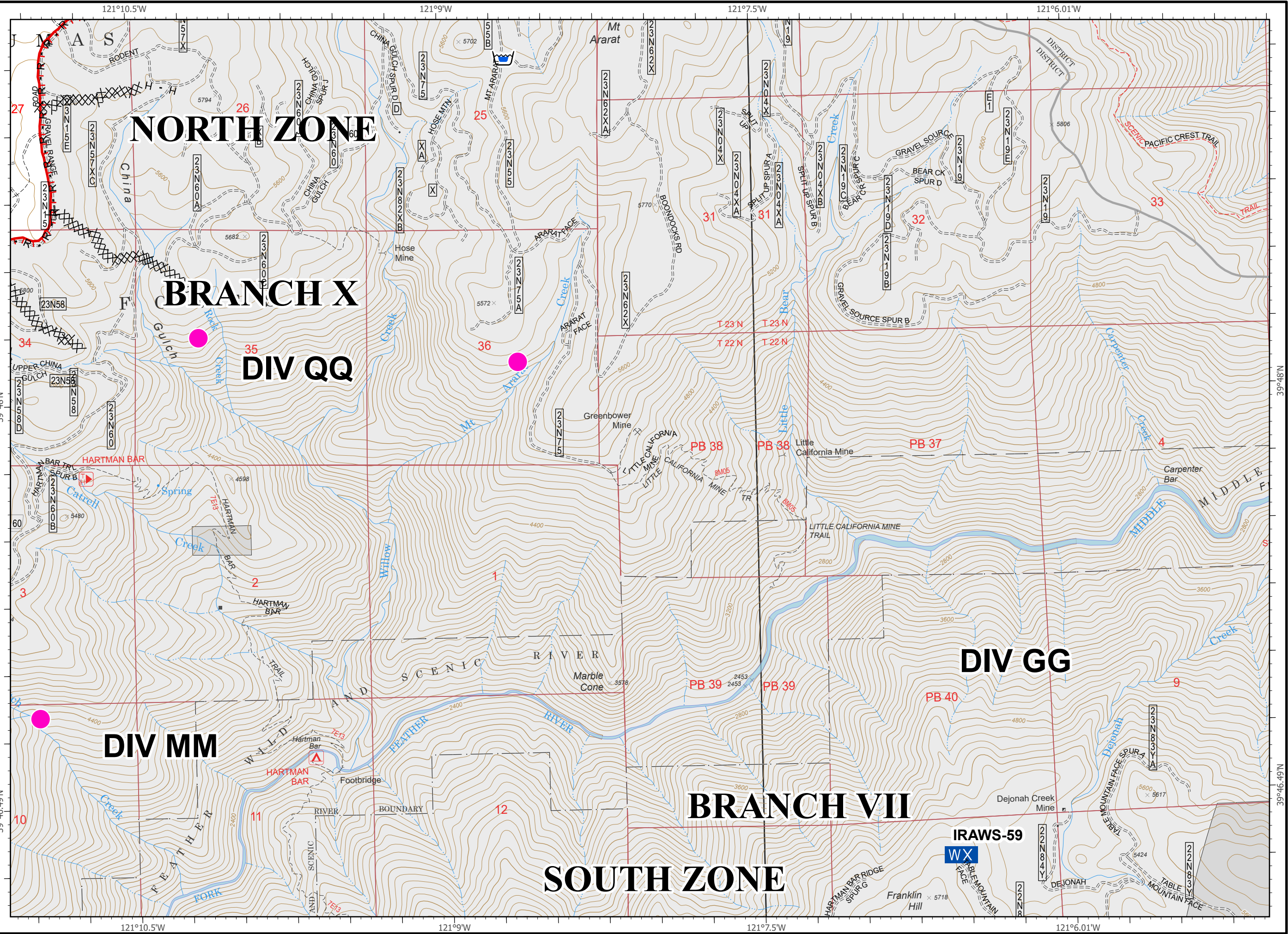
- Drop Point
- Ⓜ Water Source
- Uncontrolled Fire Edge
- XX Completed Dozer Line
- H Completed Hand Line
- R Road as Completed Line
- ▭ MANDATORY EXCLUSION AREA
- MANDATORY EXCLUSION AREA
- ✚ Wood Bridges



IAP Map Pack

North Complex
CA-PNF-001308
September 21, 2020
North Zone
Index Page: G7

- Mobile Weather Unit
- Uncontrolled Fire Edge
- Completed Dozer Line
- Completed Hand Line
- Road as Completed Line
- Building Footprint
- Water Tank
- MANDATORY EXCLUSION AREA













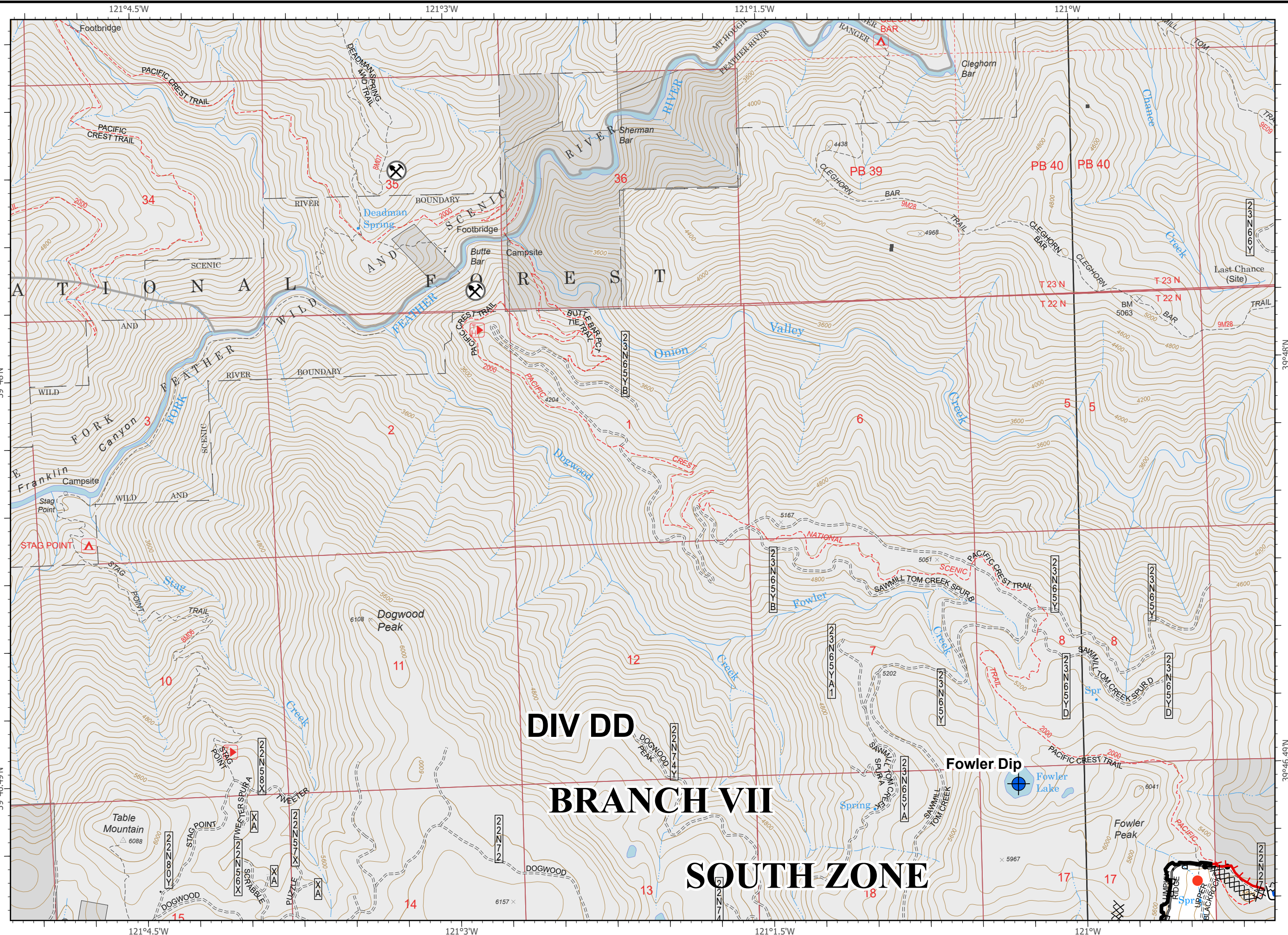
D4	D5	D6	D7	D8	D9	D10
E4	E5	E6	E7	E8	E9	E10
F4	F5	F6	F7	F8	F9	F10
G4	G5	G6	G7	G8		
H3	H4	H5	H6	H7		
I4	I5	I6				



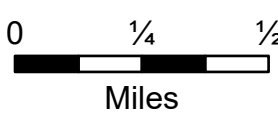
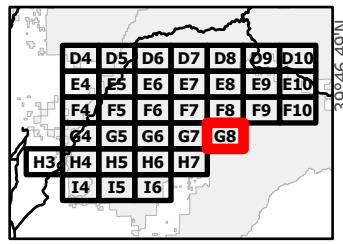
IAP Map Pack

North Complex
 CA-PNF-001308
 September 21, 2020
 North Zone
 Index Page: G8

-  Dip Site
-  Hot Spot
-  Uncontrolled Fire Edge
-  Contained Line
-  Completed Dozer Line
-  Road as Completed Line
-  Building Footprint
-  Mine
-  Water Tank
-  SPI Gate








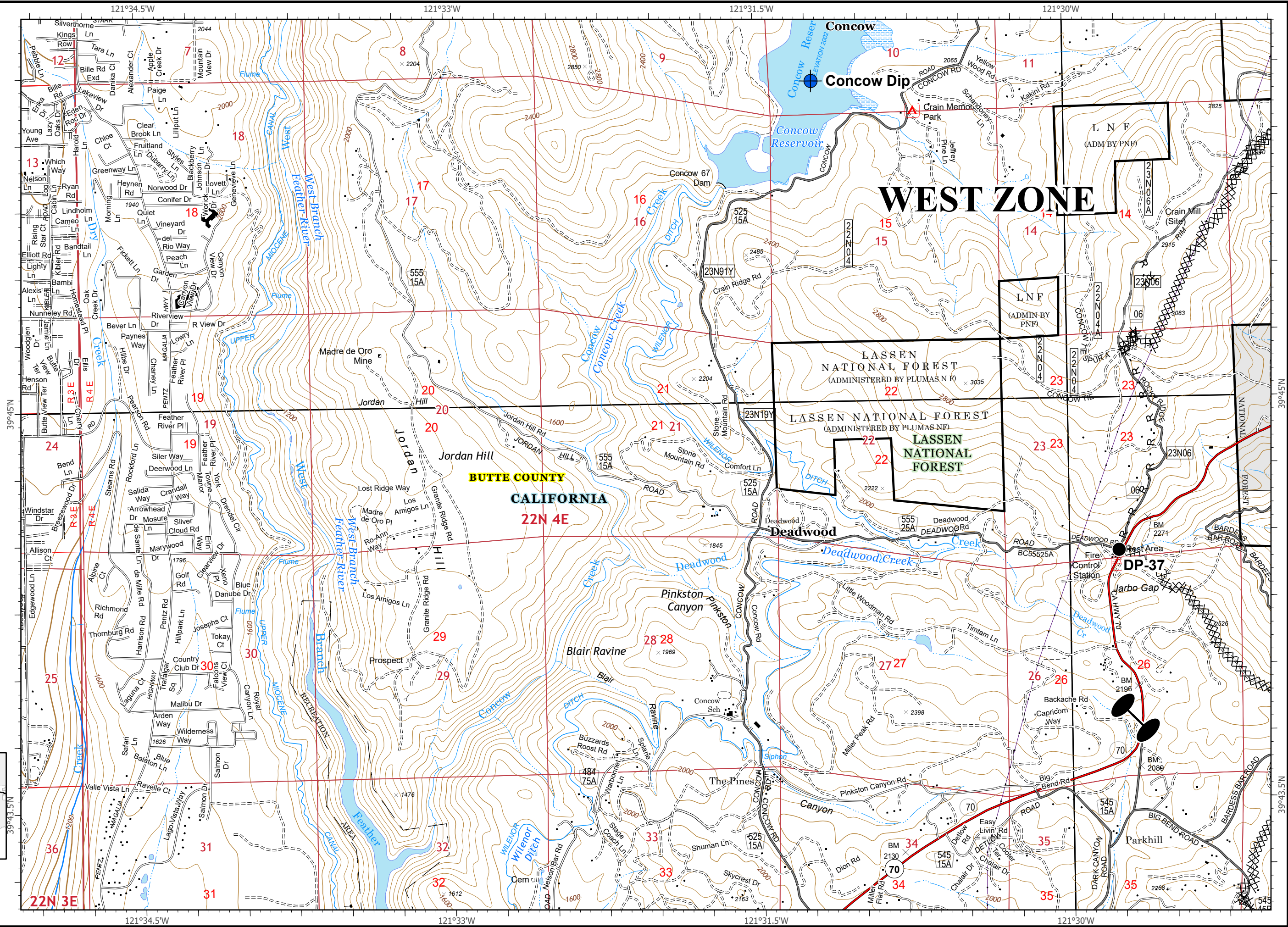
DIV DD
BRANCH VII
SOUTH ZONE



IAP Map Pack





North Complex
CA-PNF-001308
September 21, 2020
North Zone
Index Page: H3

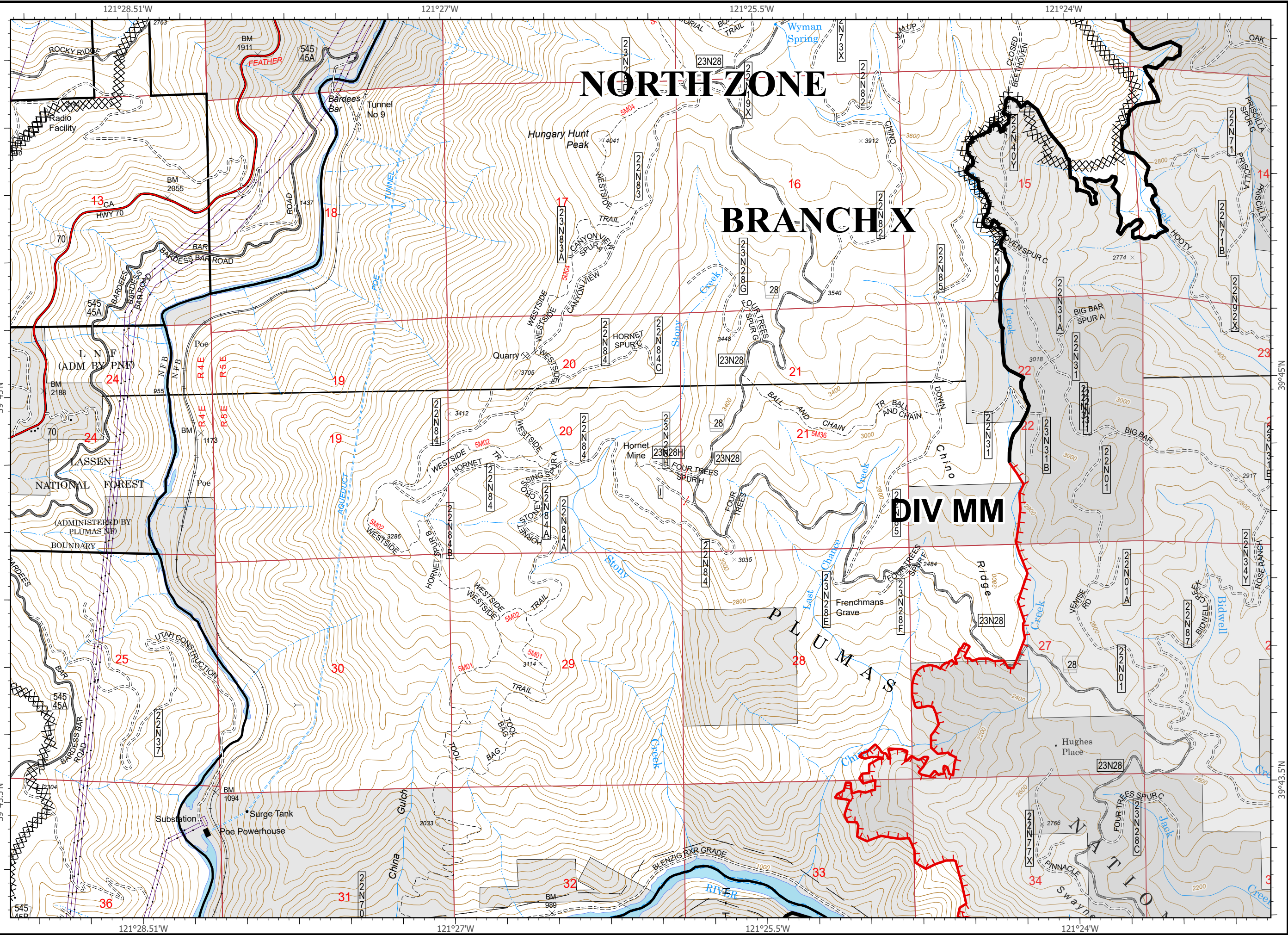
-  Dip Site
-  Drop Point
-  Zone Break
-  Completed Dozer Line
-  Road as Completed Line



IAP Map Pack

North Complex
CA-PNF-001308
September 21, 2020
North Zone
Index Page: H4

-  Uncontrolled Fire Edge
-  Contained Line
-  Completed Dozer Line
-  Completed Hand Line





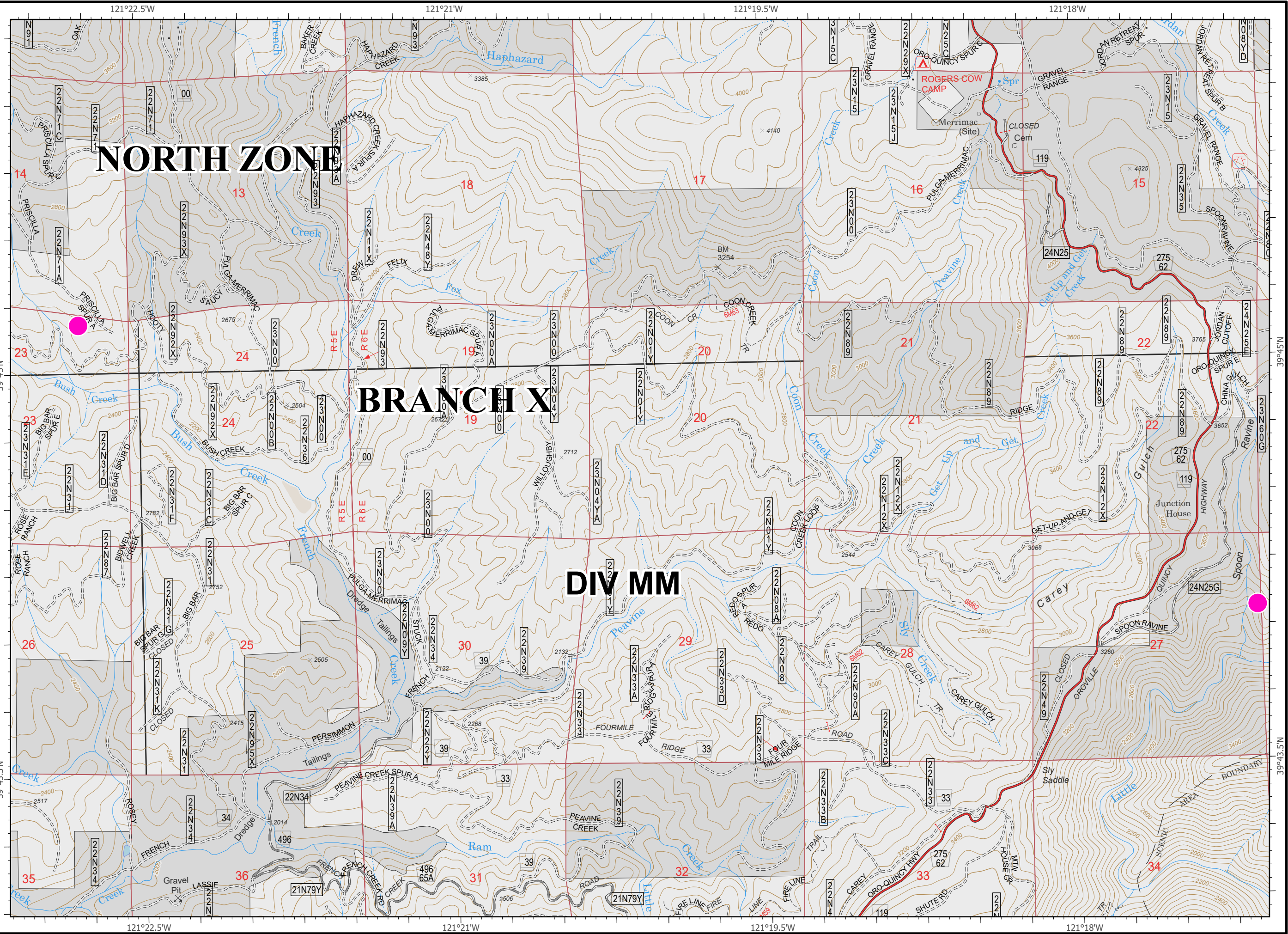
D4	D5	D6	D7	D8	D9	D10
E4	E5	E6	E7	E8	E9	E10
F4	F5	F6	F7	F8	F9	F10
G4	G5	G6	G7	G8		
H3	H4	H5	H6	H7		
I4	I5	I6				



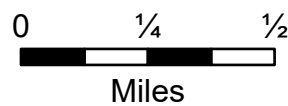
IAP Map Pack

North Complex
CA-PNF-001308
September 21, 2020
North Zone
Index Page: H5

-  MANDATORY EXCLUSION AREA
-  Wood Bridges



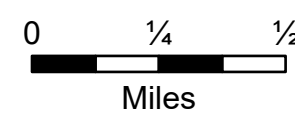
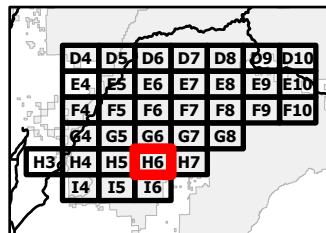
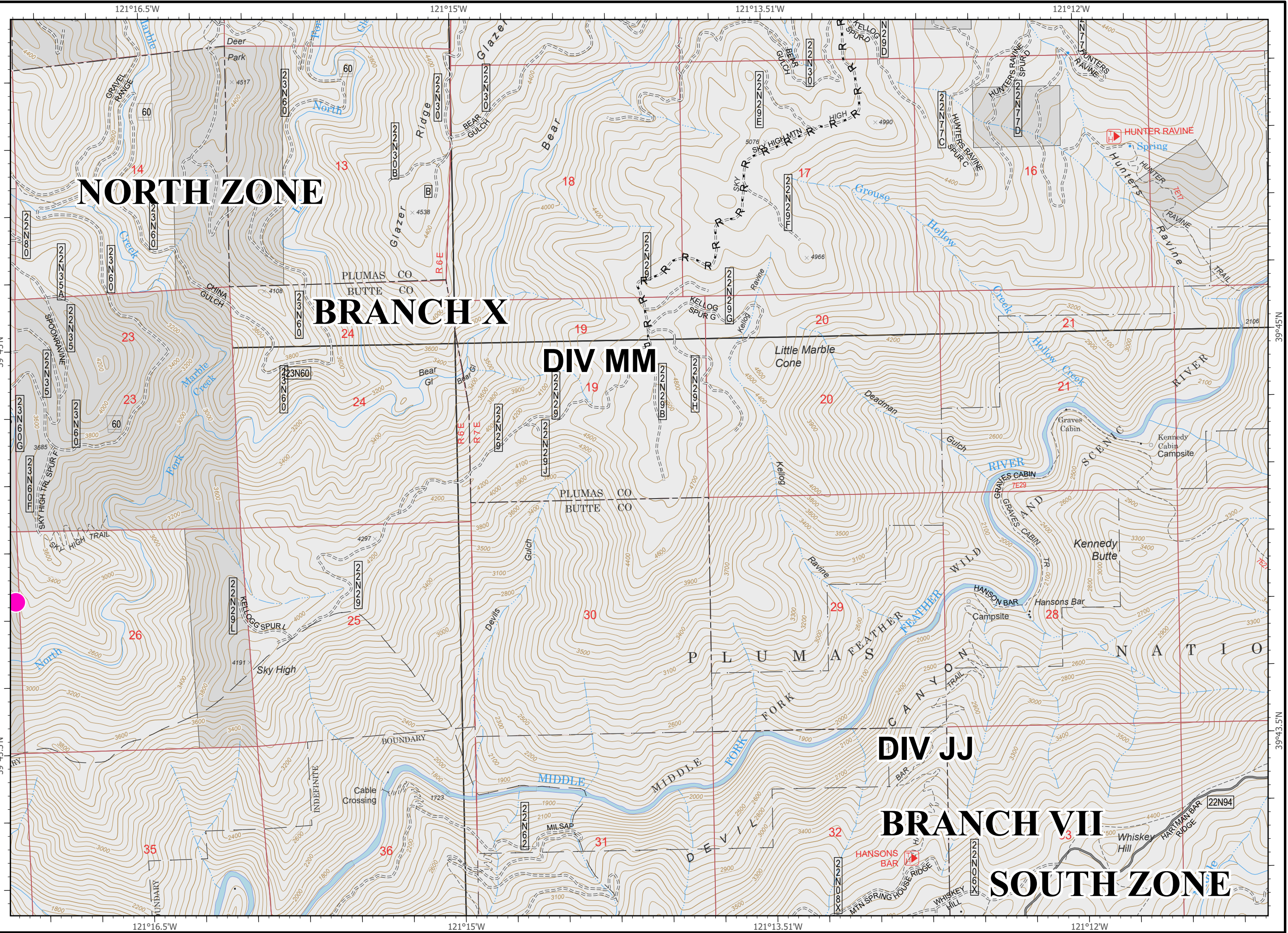
D4	D5	D6	D7	D8	D9	D10
E4	E5	E6	E7	E8	E9	E10
F4	F5	F6	F7	F8	F9	F10
G4	G5	G6	G7	G8		
H3	H4	H5	H6	H7		
I4	I5	I6				



IAP Map Pack




North Complex
CA-PNF-001308
September 21, 2020
North Zone
Index Page: H6

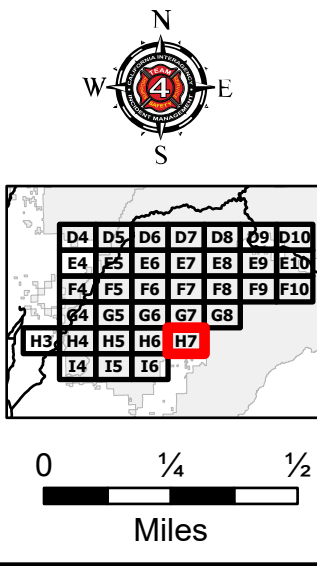
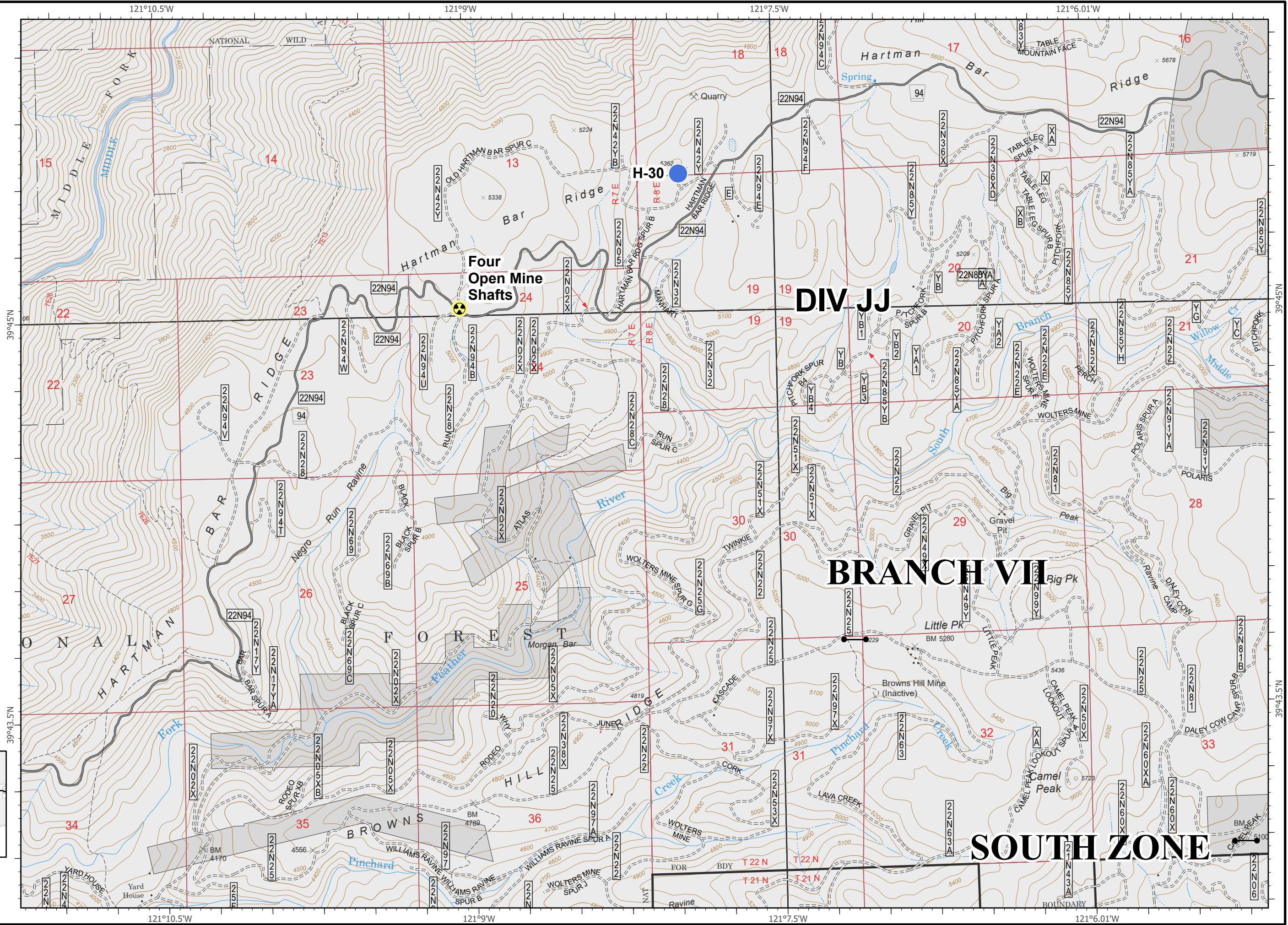
- R Road as Completed Line
- MANDATORY EXCLUSION AREA



IAP Map Pack

North Complex
CA-PNF-001308
September 21, 2020
North Zone
Index Page: H7

-  Hazard
-  Helispot
-  SPI Gate



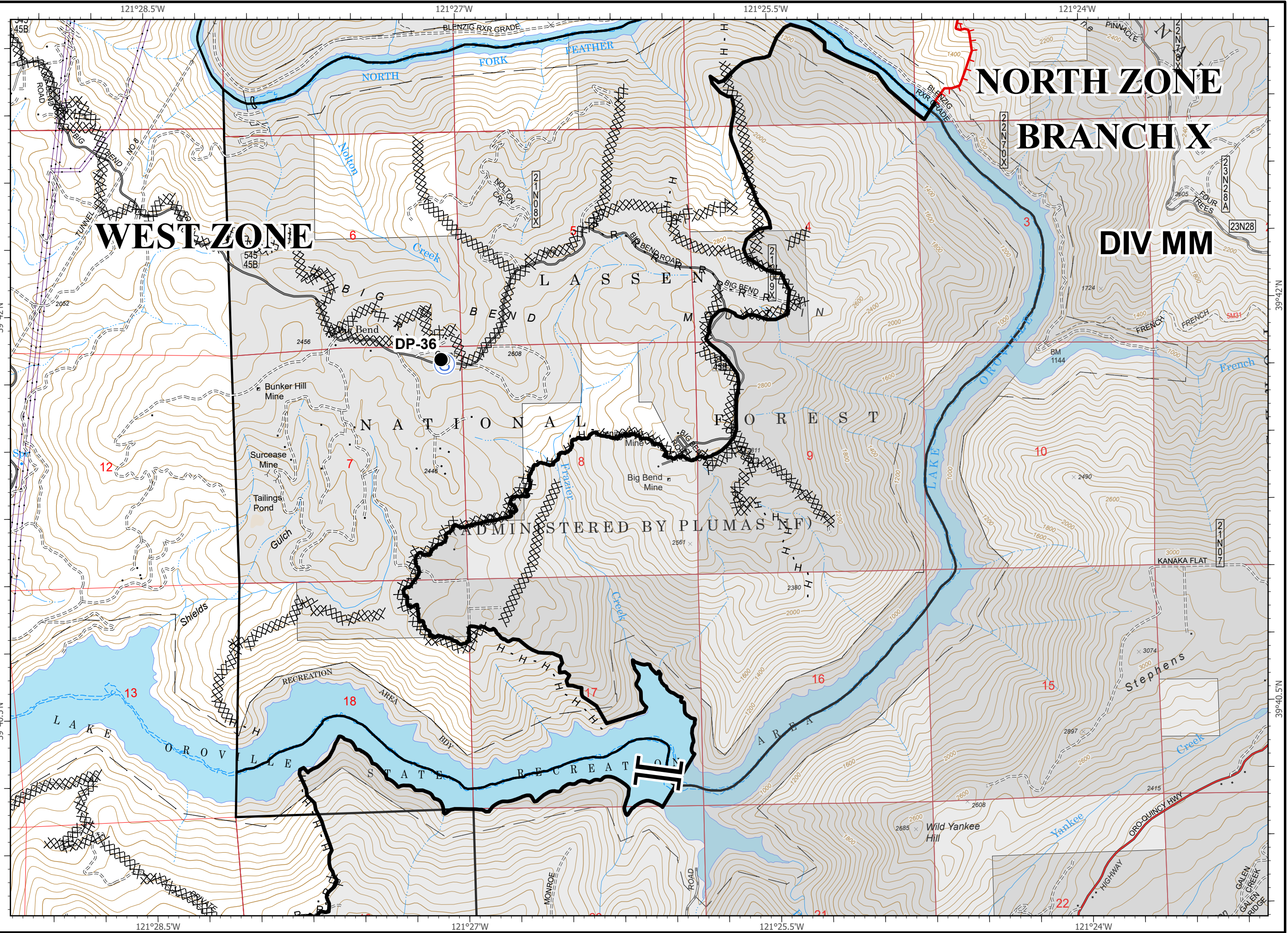
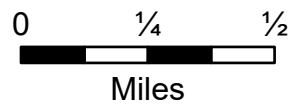
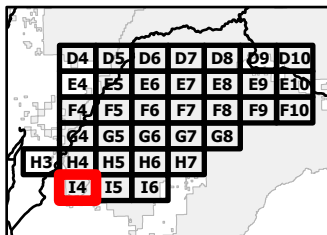
0 1/4 1/2
Miles

D4	D5	D6	D7	D8	D9	D10
E4	E5	E6	E7	E8	E9	E10
F4	F5	F6	F7	F8	F9	F10
G4	G5	G6	G7	G8		
H3	H4	H5	H6	H7		
I4	I5	I6				

IAP Map Pack

North Complex
CA-PNF-001308
September 21, 2020
North Zone
Index Page: 14

- Drop Point
- ⊙ Cell Coverage
- Ⓢ Staging Area
- || Branch Break
- Uncontrolled Fire Edge
- Contained Line
- ⊗⊗ Completed Dozer Line
- H · Completed Hand Line
- R Road as Completed Line



NORTH ZONE BRANCH X

WEST ZONE

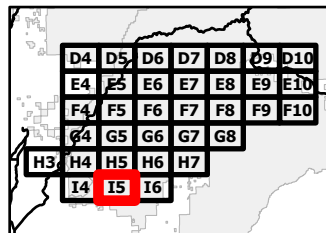
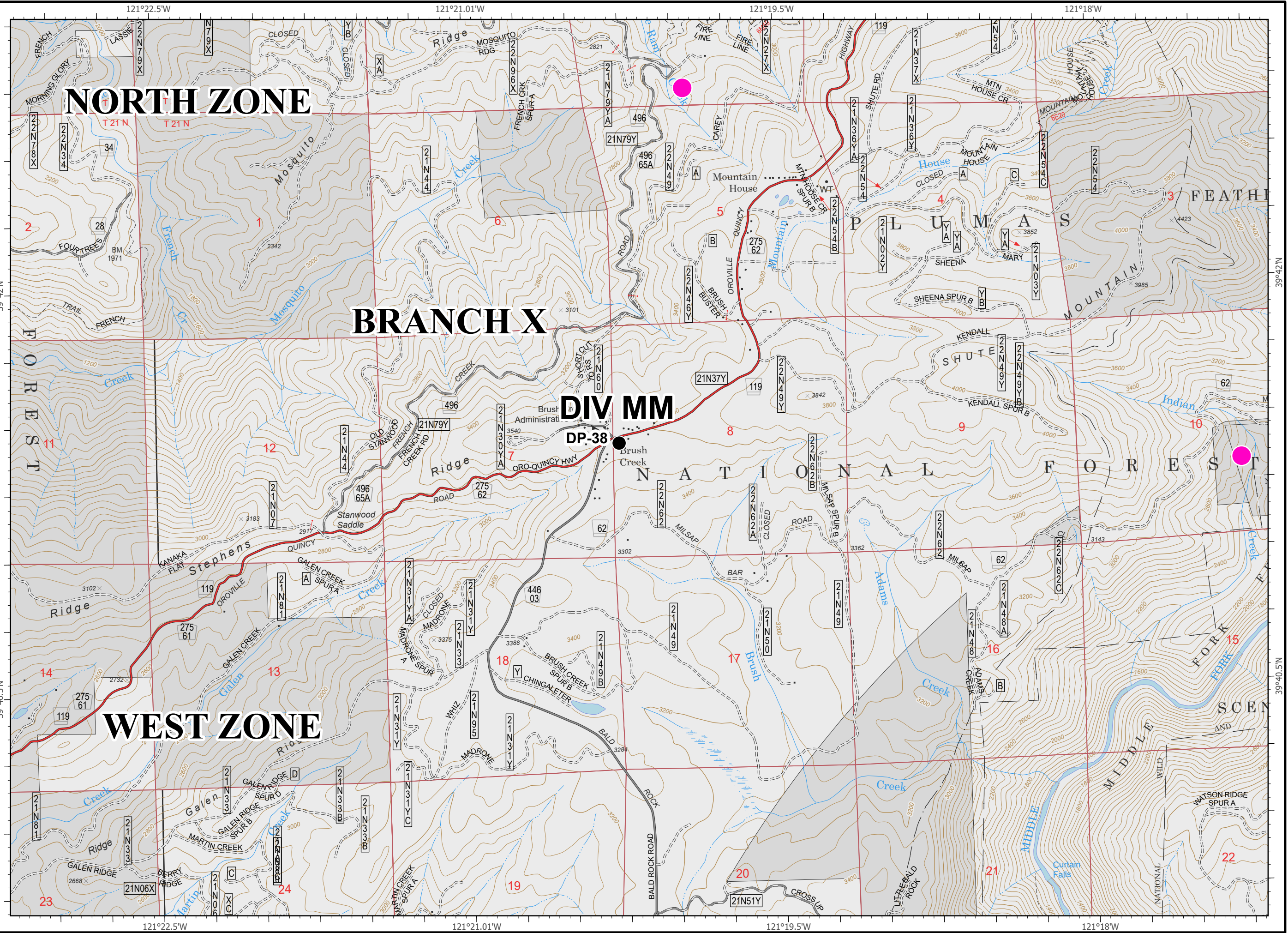
DIV MM

ADMINISTERED BY PLUMAS NF

IAP Map Pack

North Complex
CA-PNF-001308
September 21, 2020
North Zone
Index Page: 15

- Drop Point
- MANDATORY EXCLUSION AREA



IAP Map Pack

North Complex
CA-PNF-001308
September 21, 2020
North Zone
Index Page: 16

- Drop Point
- MANDATORY EXCLUSION AREA

