

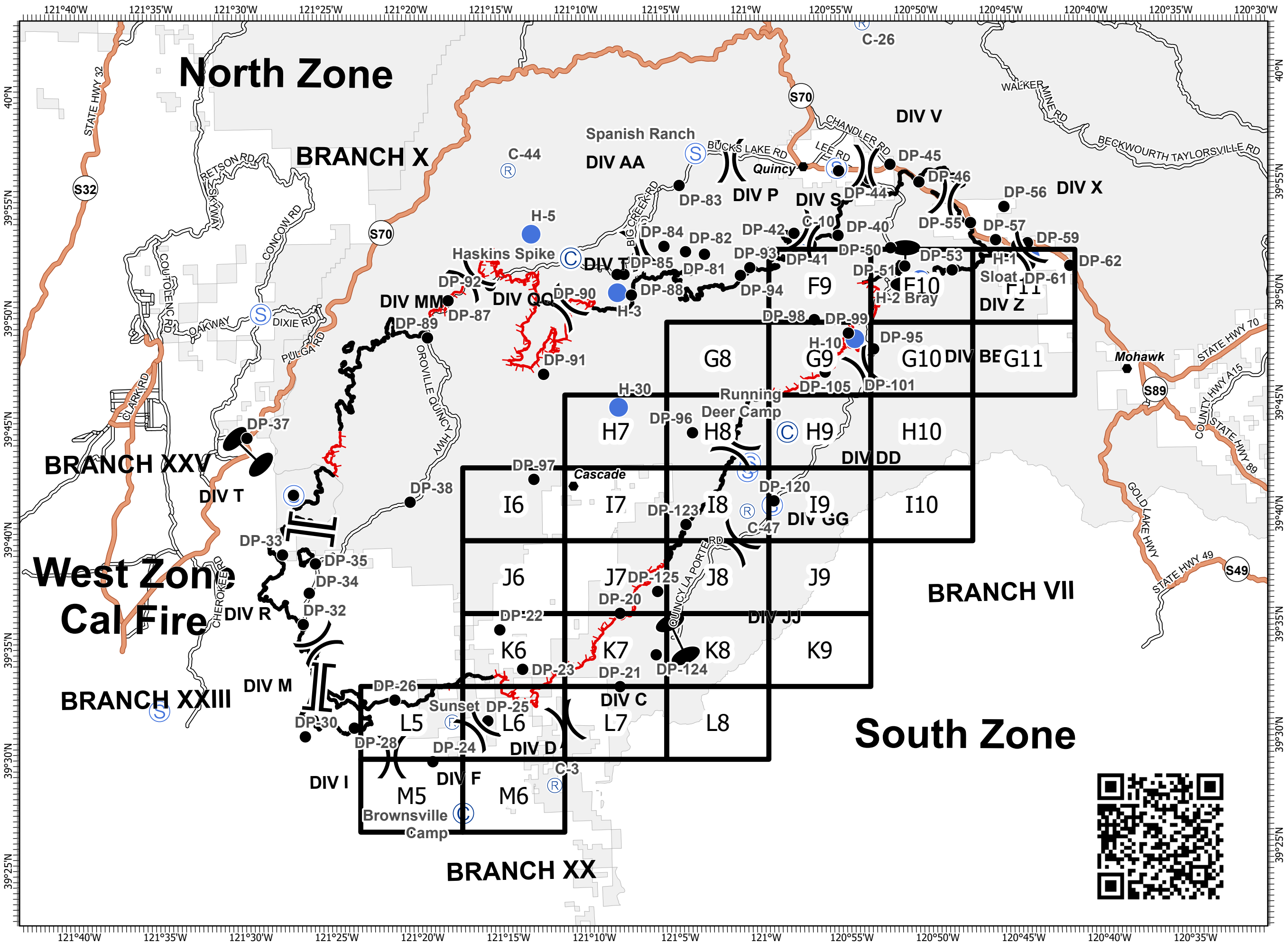
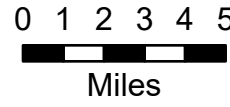

IAP Map Pack

South Zone Index

North Complex
CA-PNF-001308
September 21, 2020



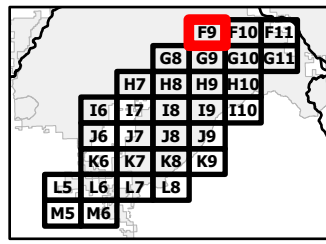
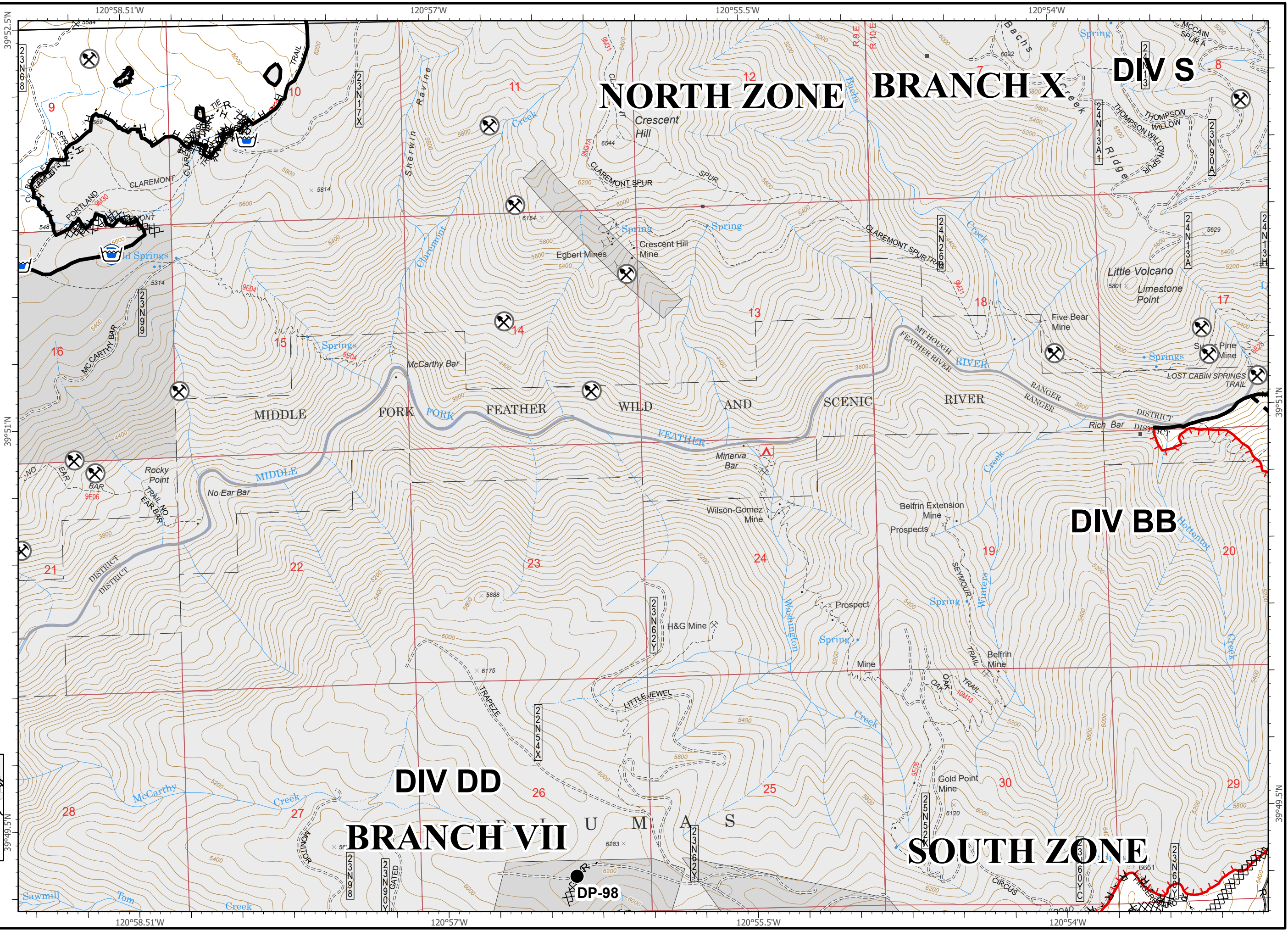
- Camp
- Drop Point
- Helispot
- Repeater
- Staging Area
- Division Break
- Branch Break
- Zone Break
- Uncontrolled Fire Edge
- Contained Line



IAP Map Pack

North Complex
CA-PNF-001308
September 21, 2020
South Zone
Index Page: F9

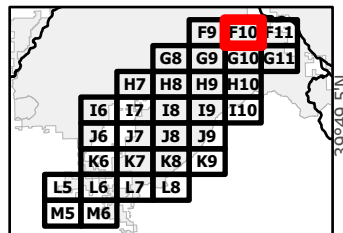
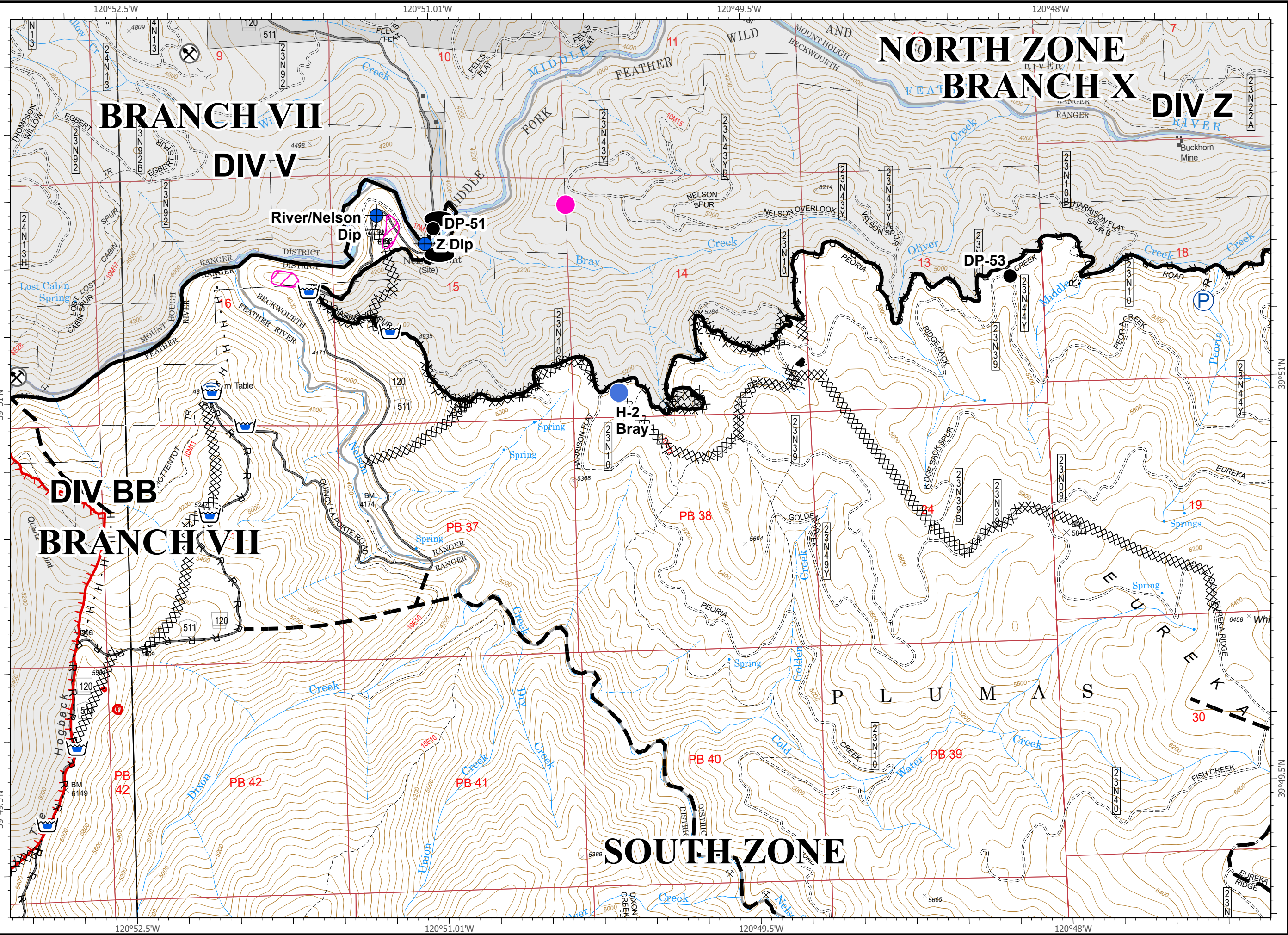
- Drop Point
- ▬ Uncontrolled Fire Edge
- ▬ Contained Line
- XX XX Completed Dozer Line
- H · Completed Hand Line
- R Road as Completed Line
- ▬ Planned Fire Line
- Building Footprint
- ⊗ Mine
- Ⓟ Pump
- 🚒 Water Tank



IAP Map Pack

North Complex
CA-PNF-001308
September 21, 2020
South Zone
Index Page: F10

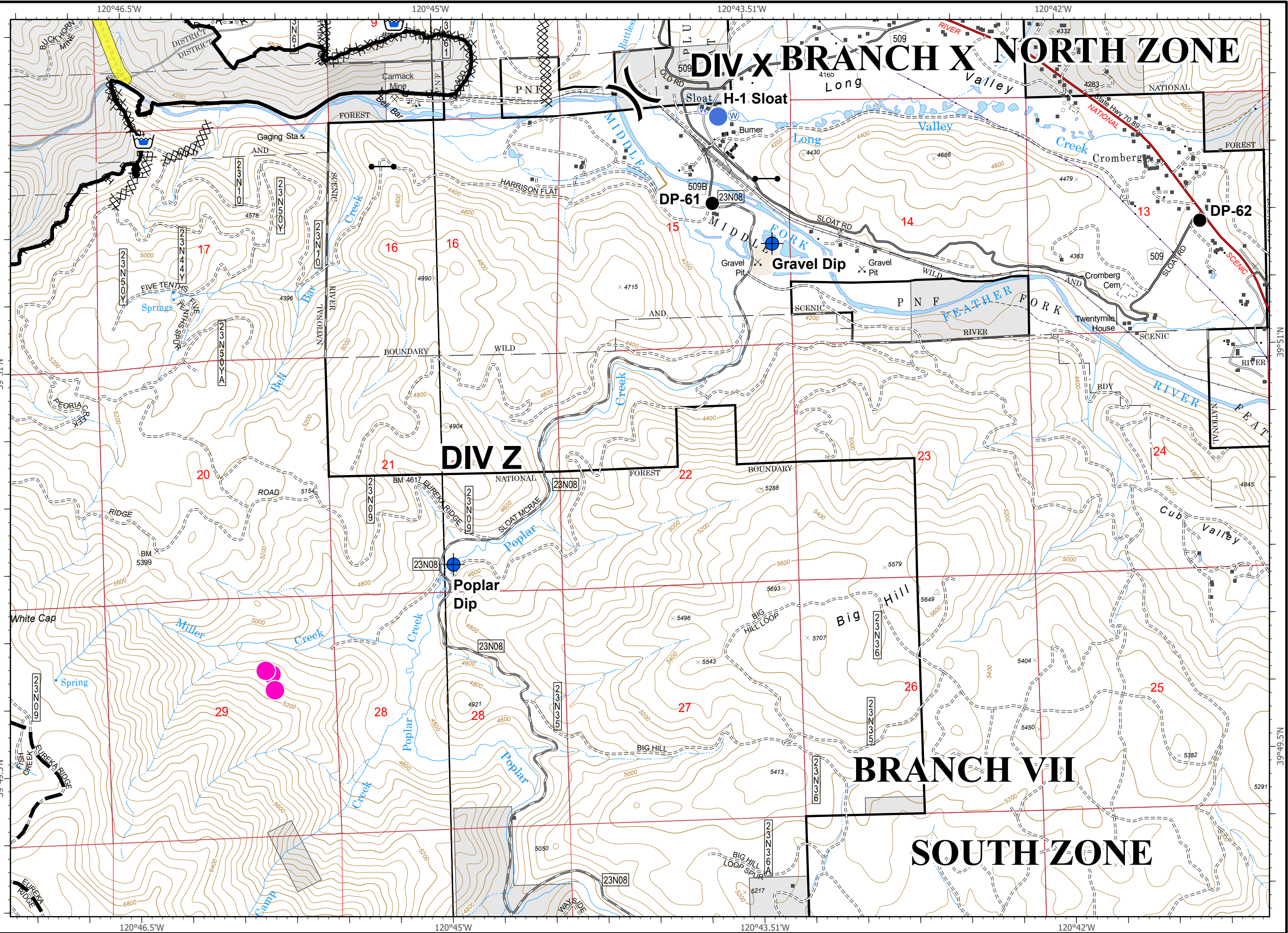
- Dip Site
- Drop Point
- Helispot
- Cell Coverage
- Zone Break
- Uncontrolled Fire Edge
- Contained Line
- Completed Dozer Line
- Completed Hand Line
- Road as Completed Line
- Planned Fire Line
- Building Footprint
- Mine
- Pump
- Water Tank
- MANDATORY EXCLUSION AREA
- MANDATORY EXCLUSION AREA



IAP Map Pack

North Complex
CA-PNF-001308
September 21, 2020
South Zone
Index Page: F11

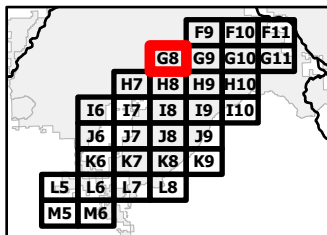
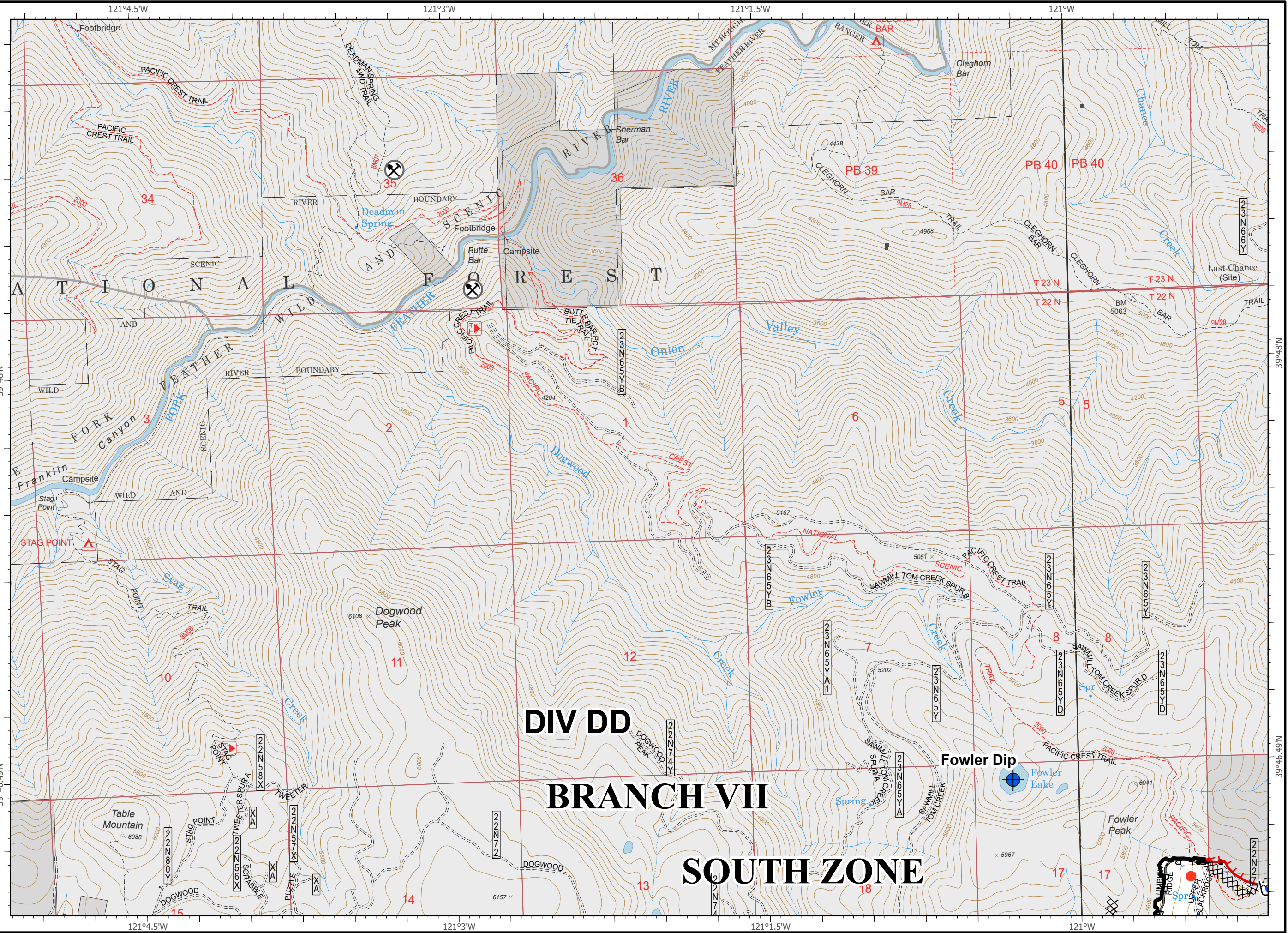
- Dip Site
- Drop Point
- Helispot
- Water Source
- Division Break
- Contained Line
- Completed Dozer Line
- Completed Hand Line
- Road as Completed Line
- Planned Fire Line
- Building Footprint
- Water Tank
- SPI Gate
- Union Pacific Special Protection
- Hazmat
- MANDATORY EXCLUSION AREA



IAP Map Pack

North Complex
CA-PNF-001308
September 21, 2020
South Zone
Index Page: G8










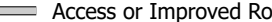

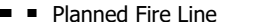
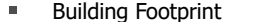


- Dip Site
- Hot Spot
- Uncontrolled Fire Edge
- Contained Line
- Completed Dozer Line
- Road as Completed Line
- Building Footprint
- Mine
- Water Tank
- SPI Gate

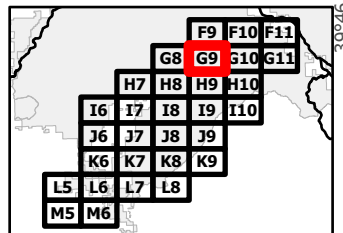
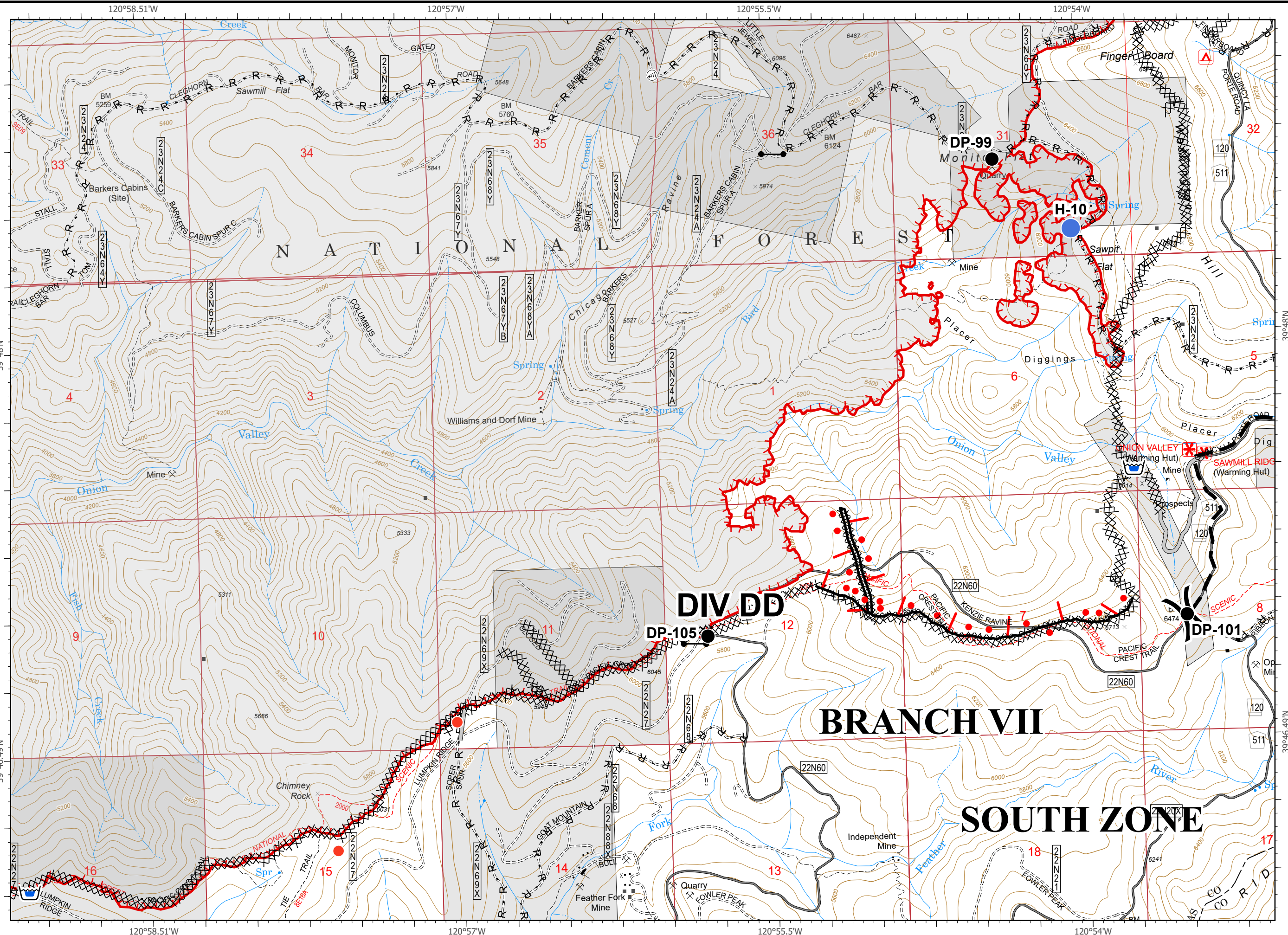


IAP Map Pack

North Complex
CA-PNF-001308
September 21, 2020
South Zone

Index Page: G9

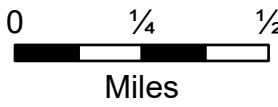
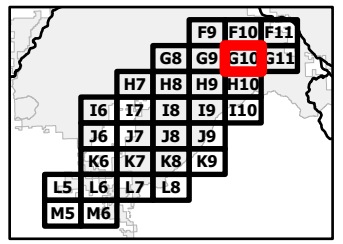
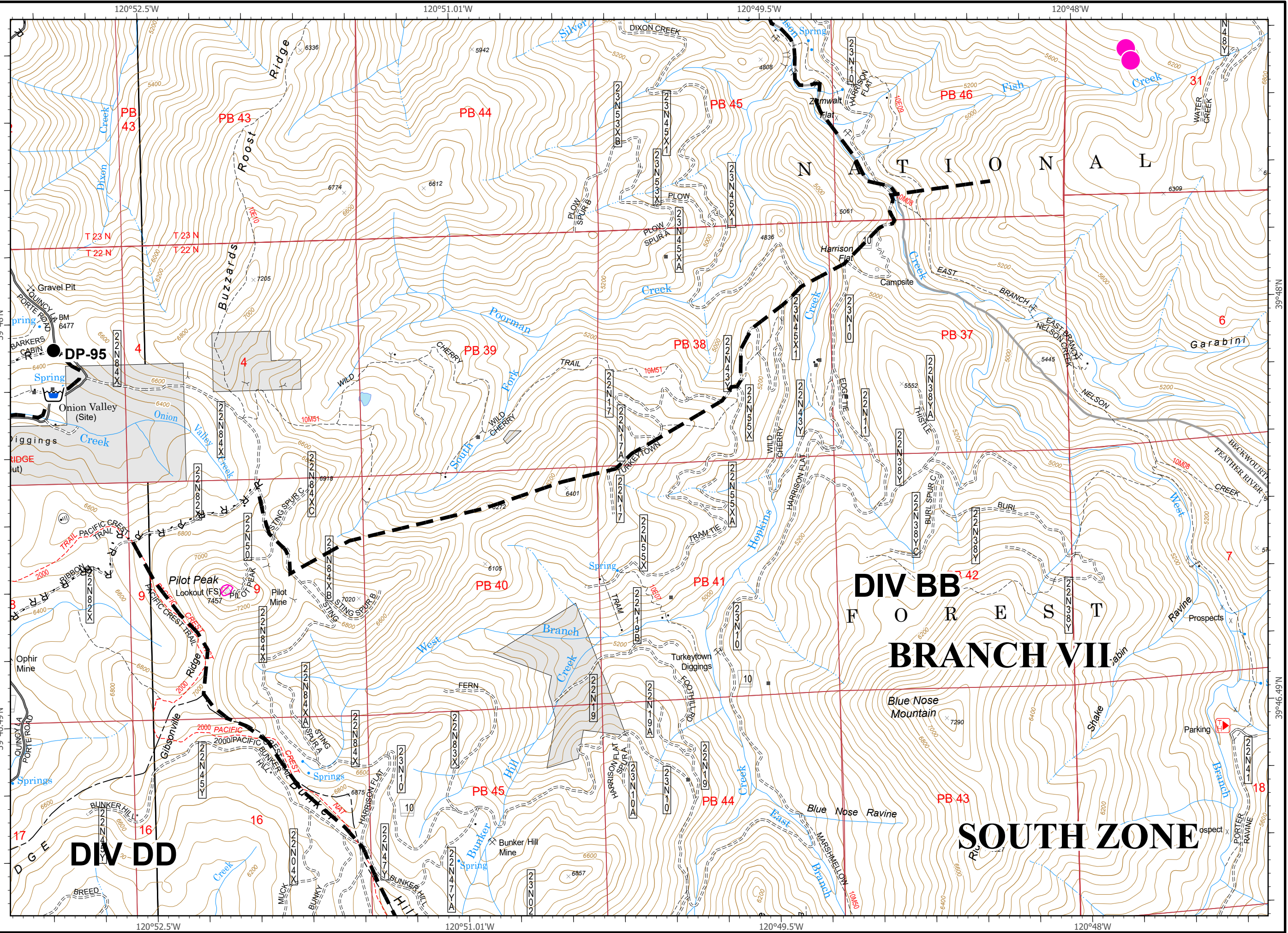
-  Drop Point
-  Helispot
-  Hot Spot
-  Cell Coverage
-  Division Break
-  Uncontrolled Fire Edge
-  Completed Dozer Line
-  Completed Hand Line
-  Road as Completed Line
-  Access or Improved Road
-  Active Burnout
-  Planned Fire Line
-  Building Footprint
-  Water Tank
-  SPI Gate



IAP Map Pack

North Complex
CA-PNF-001308
September 21, 2020
South Zone
Index Page: G10

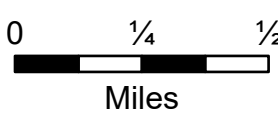
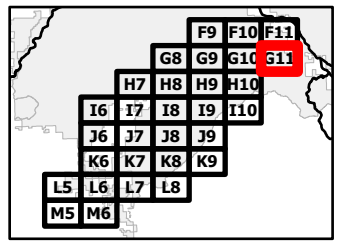
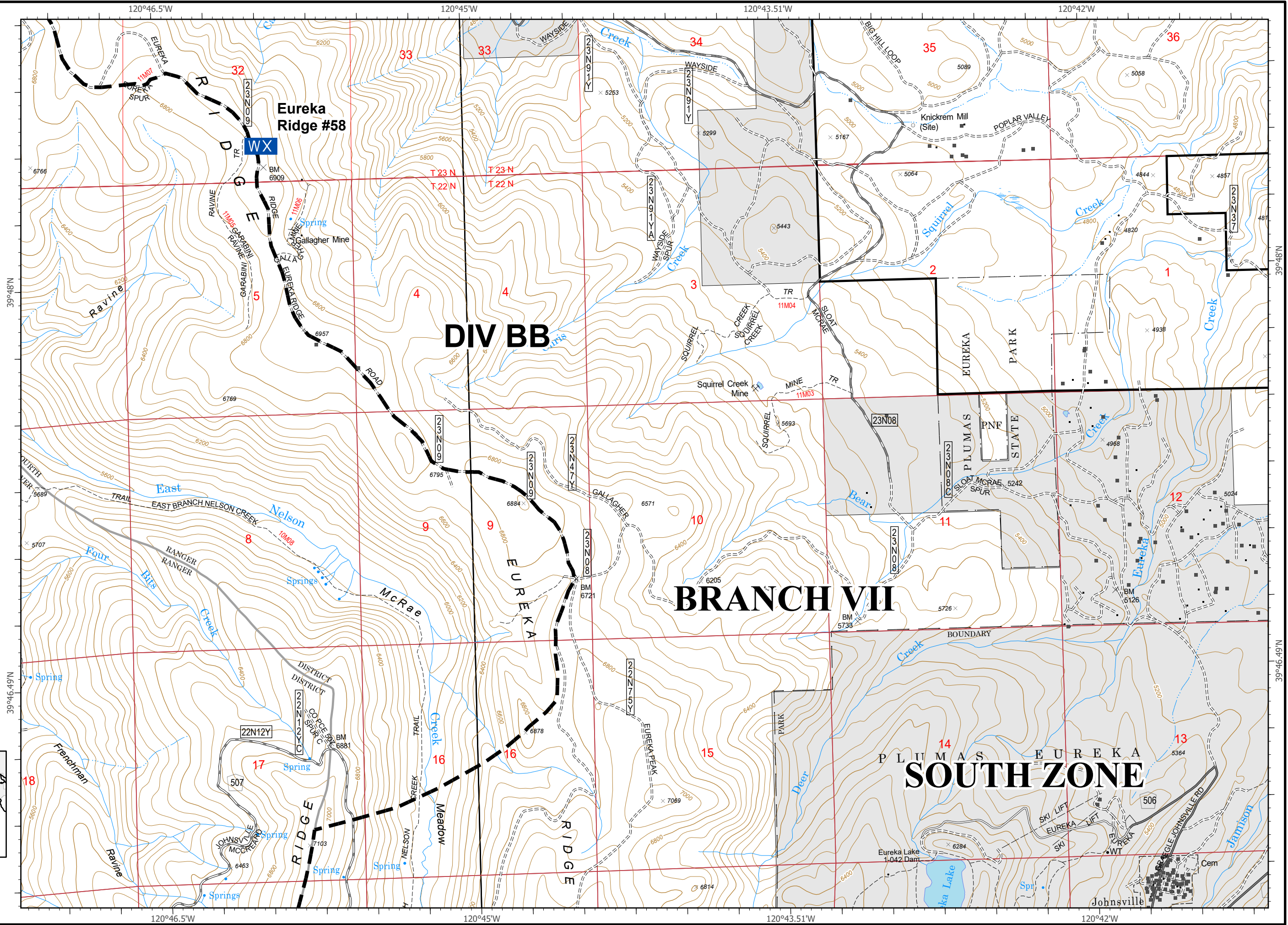
- Drop Point
- Ⓜ Cell Coverage
- R Road as Completed Line
- Planned Fire Line
- Building Footprint
- 🏊 Water Tank
- 🚫 MANDATORY EXCLUSION AREA
- Hazmat
- 🚫 MANDATORY EXCLUSION AREA



IAP Map Pack

North Complex
CA-PNF-001308
September 21, 2020
South Zone
Index Page: G11




- WX** Mobile Weather Unit
- Planned Fire Line
- Building Footprint

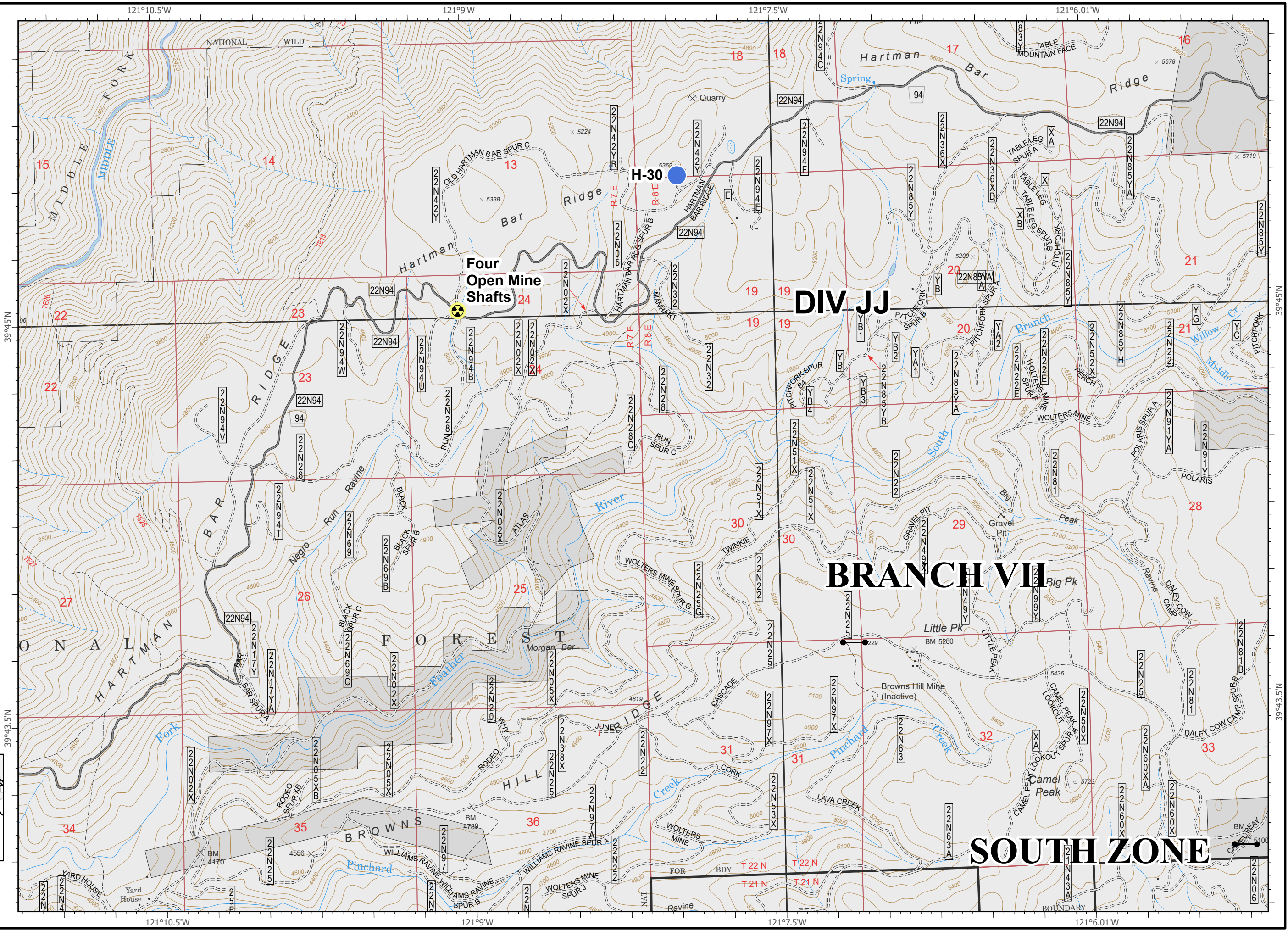


IAP Map Pack

North Complex
CA-PNF-001308
September 21, 2020
South Zone

Index Page: H7

-  Hazard
-  Helispot
-  SPI Gate

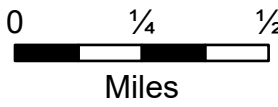
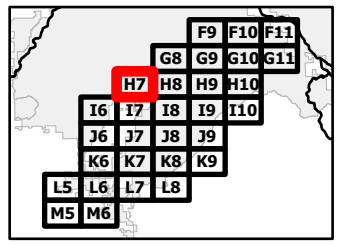


Four
Open Mine
Shafts

DIV JJ

BRANCH VII

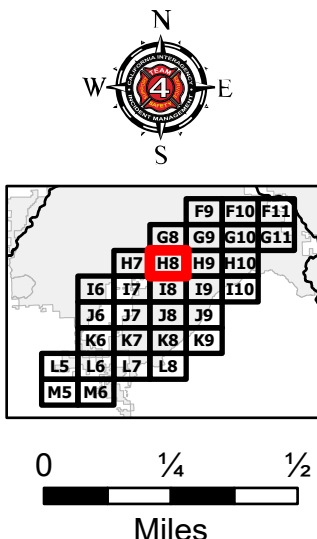
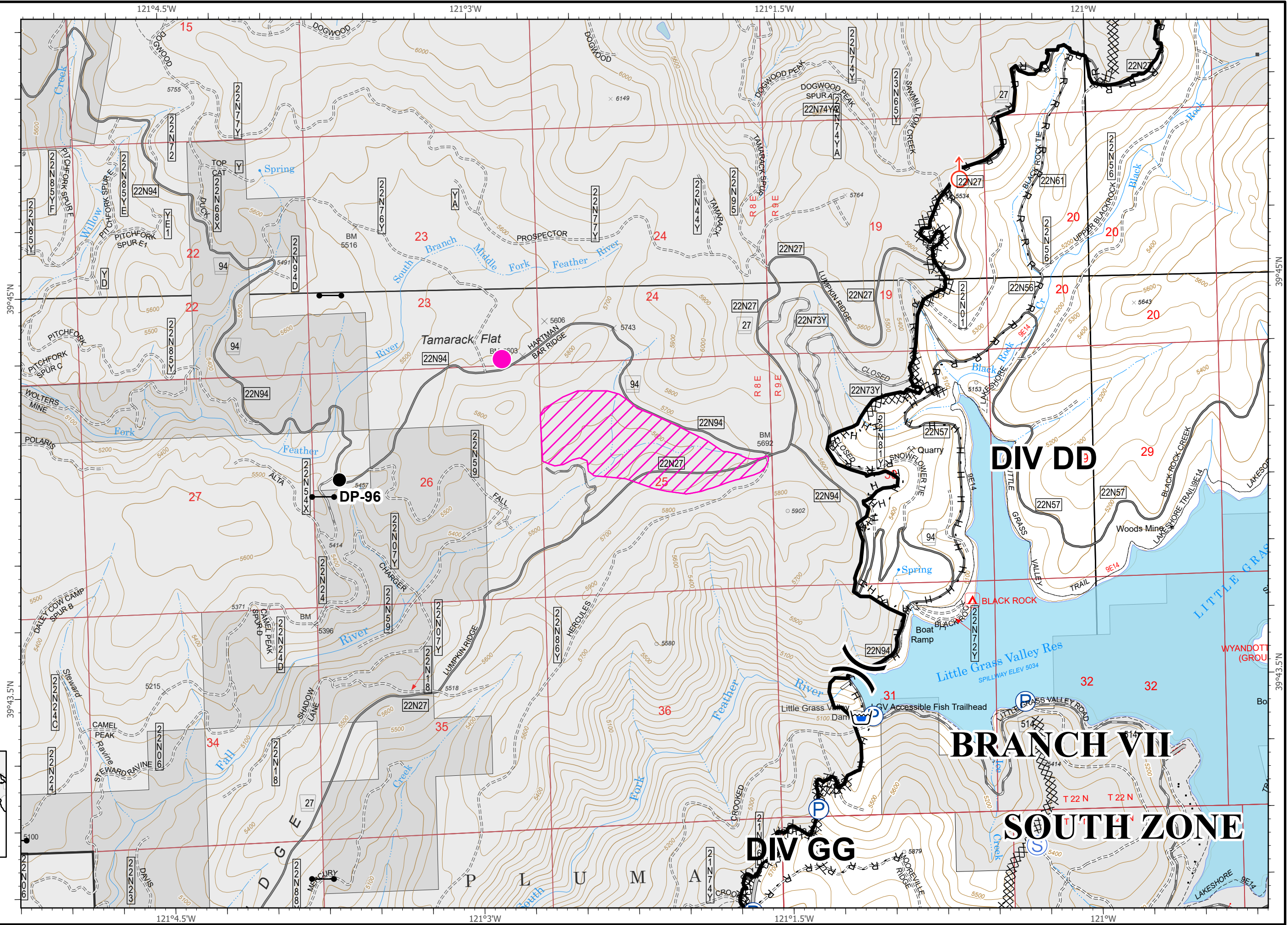
SOUTH ZONE



IAP Map Pack

North Complex
CA-PNF-001308
September 21, 2020
South Zone
Index Page: H8

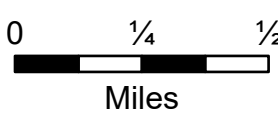
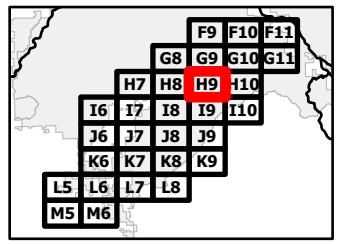
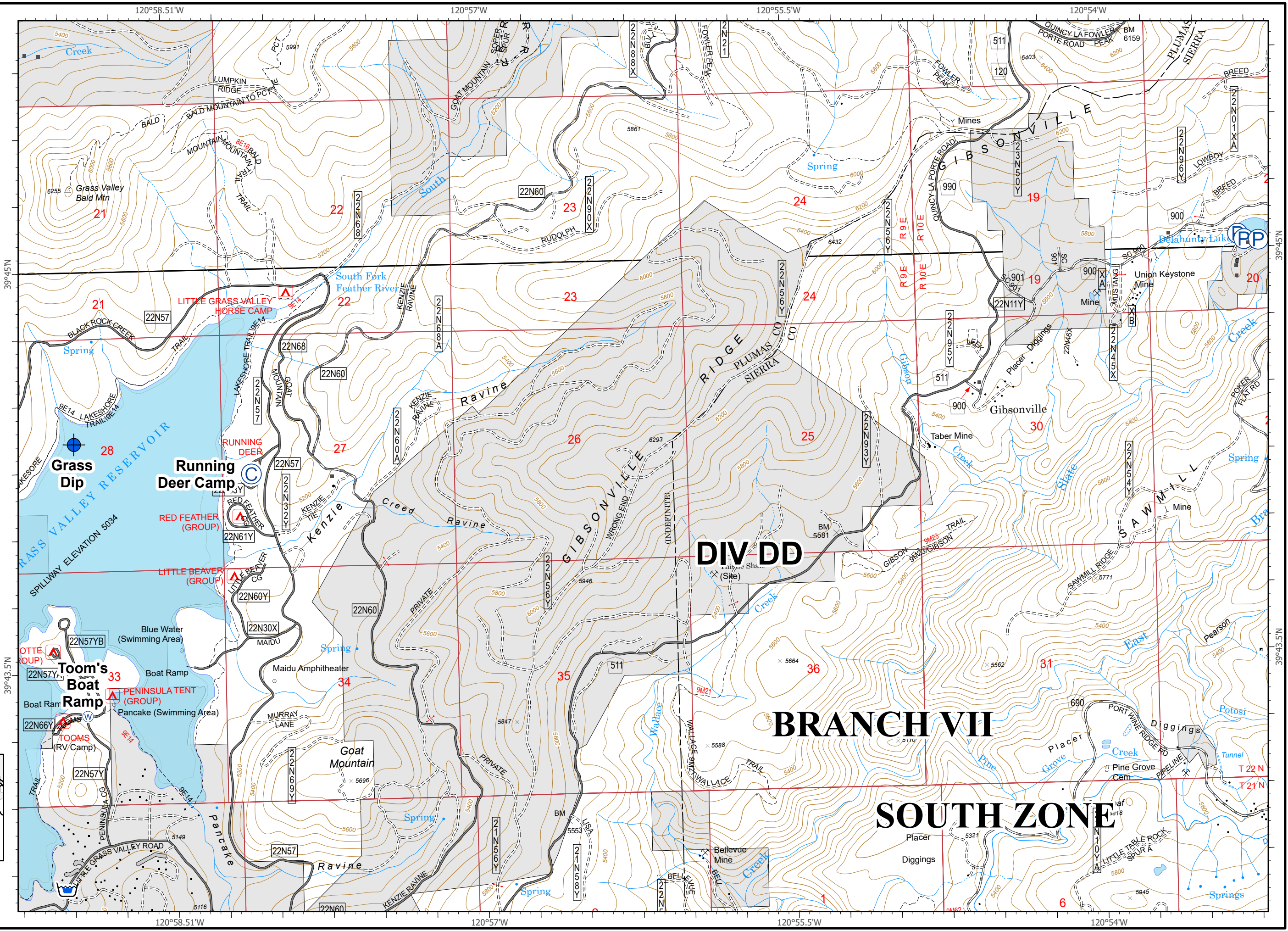
- Drop Point
- Spot Fire
- Ⓢ Staging Area
- ⎓ Division Break
- Contained Line
- XX Completed Dozer Line
- H Completed Hand Line
- R Road as Completed Line
- Access or Improved Road
- Building Footprint
- Ⓟ Pump
- 🚰 Water Tank
- SPI Gate
- ▨ MANDATORY EXCLUSION AREA
- ▨ MANDATORY EXCLUSION AREA
- MANDATORY EXCLUSION AREA



IAP Map Pack

North Complex
CA-PNF-001308
September 21, 2020
South Zone
Index Page: H9




- Camp
- Dip Site
- Water Source
- Uncontrolled Fire Edge
- Completed Dozer Line
- Road as Completed Line
- Access or Improved Road
- Building Footprint
- Pump
- Water Tank

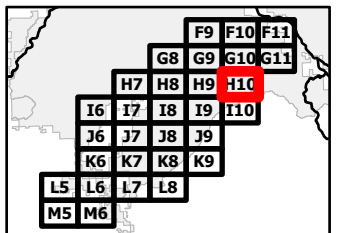
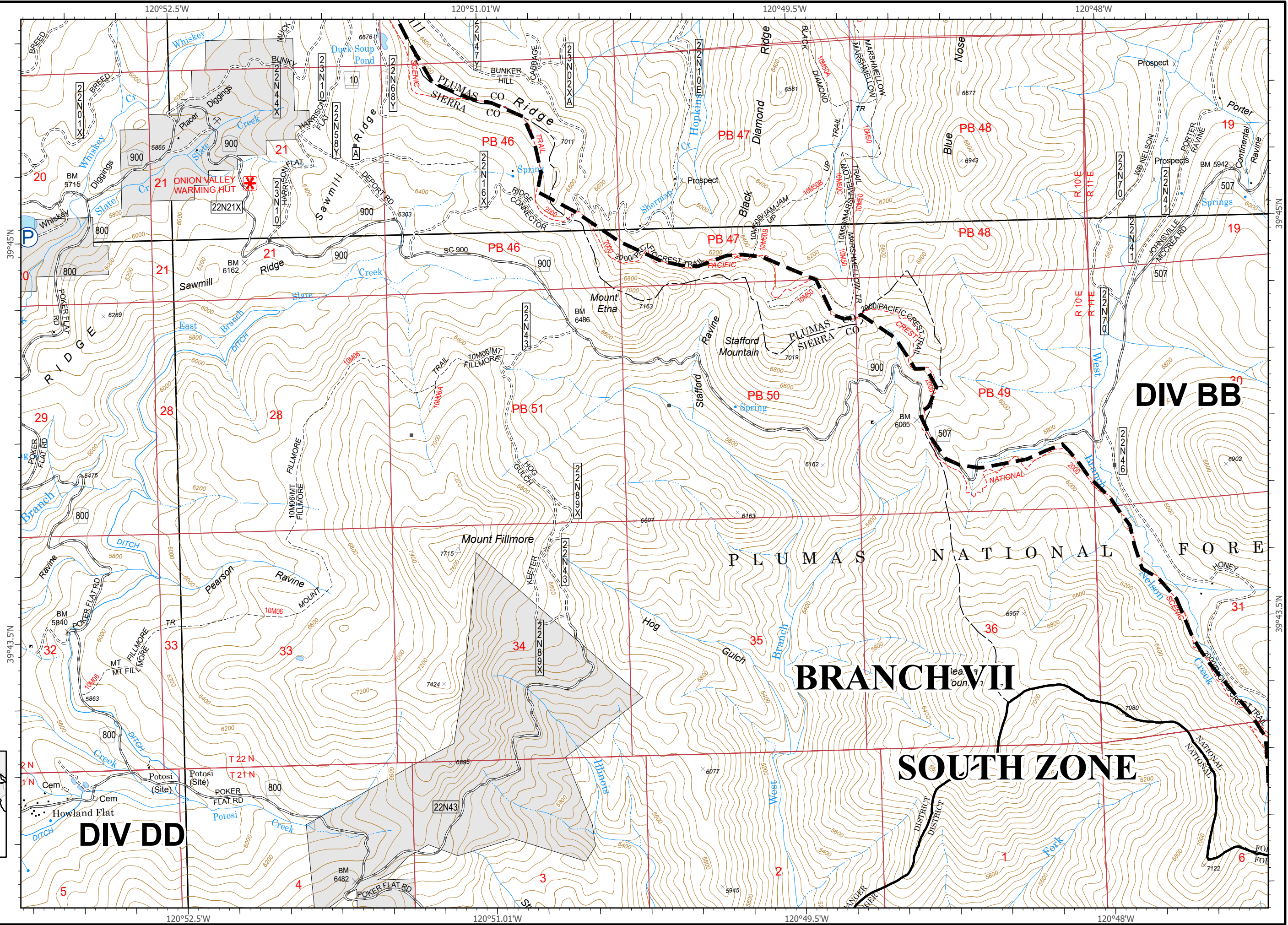


IAP Map Pack

North Complex
CA-PNF-001308
September 21, 2020
South Zone

Index Page: H10

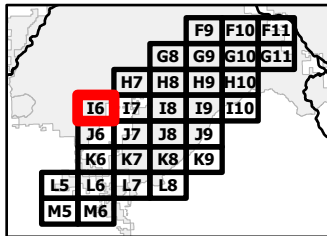
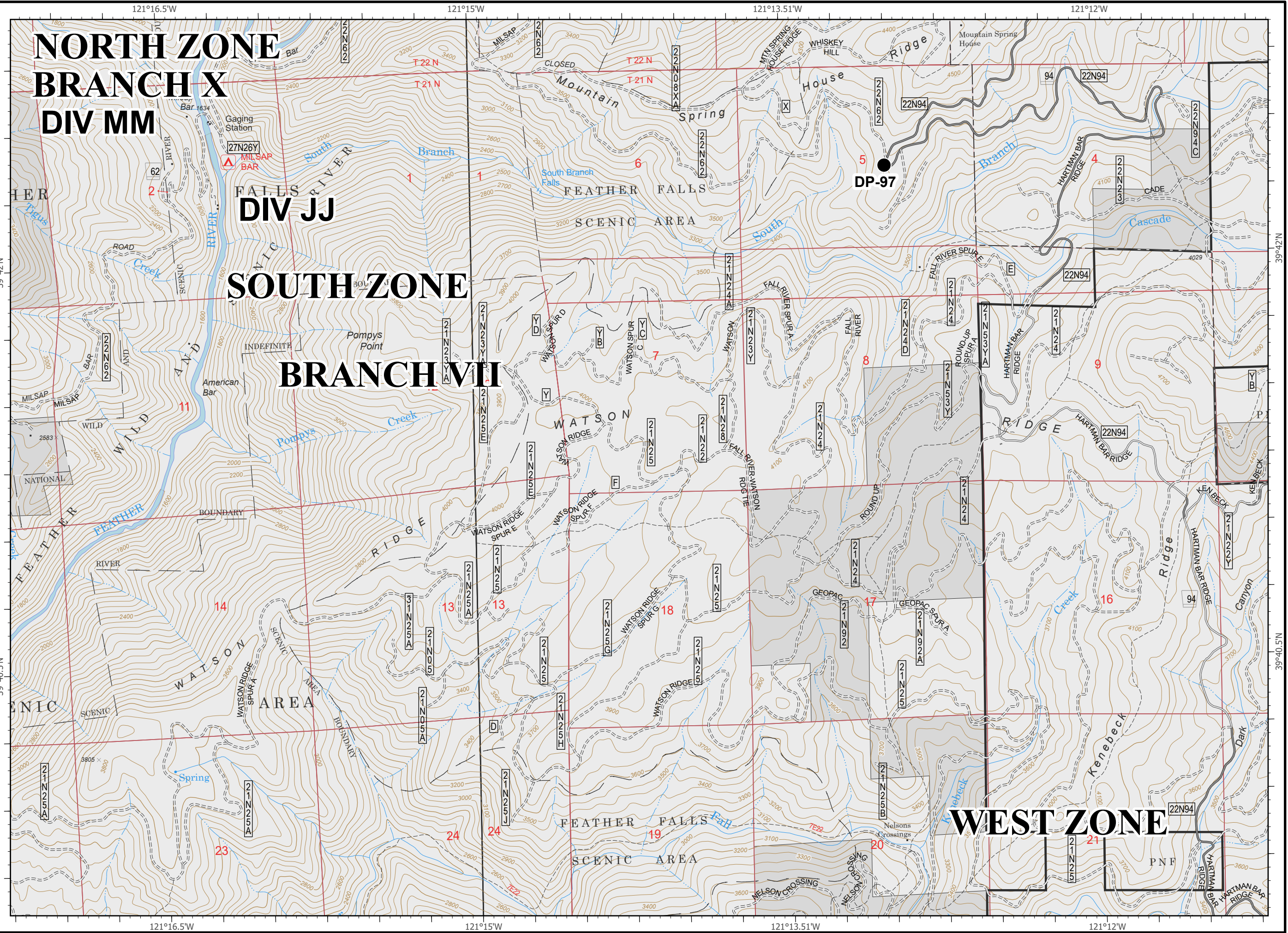
-  Planned Fire Line
-  Building Footprint
-  Pump



IAP Map Pack

North Complex
CA-PNF-001308
September 21, 2020
South Zone
Index Page: 16

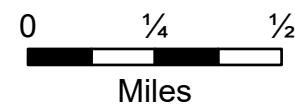
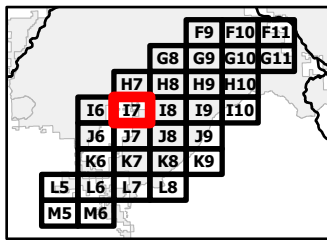
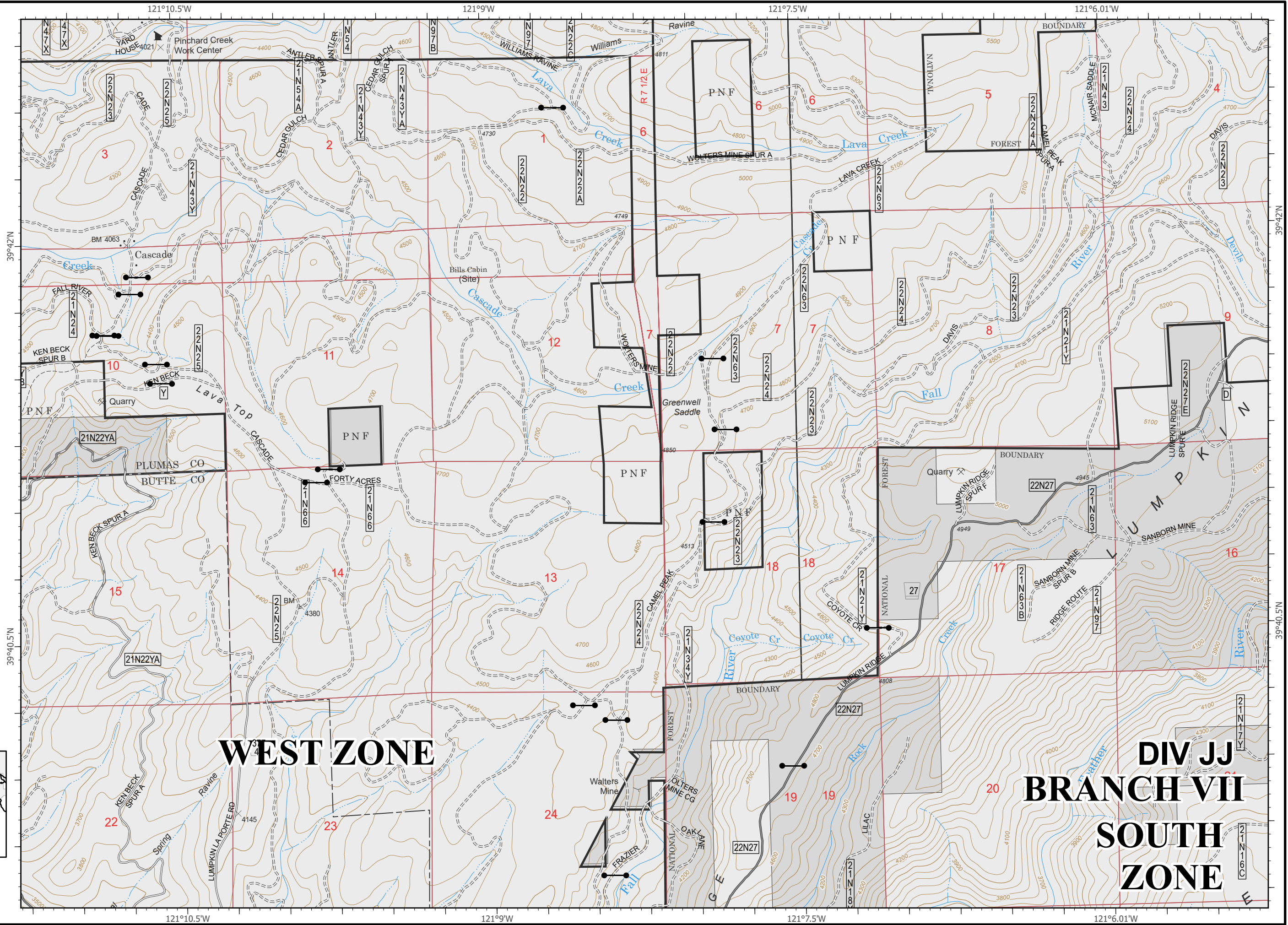
- Drop Point
- MANDATORY EXCLUSION AREA



IAP Map Pack

North Complex
CA-PNF-001308
September 21, 2020
South Zone
Index Page: 17

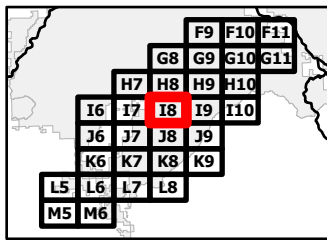
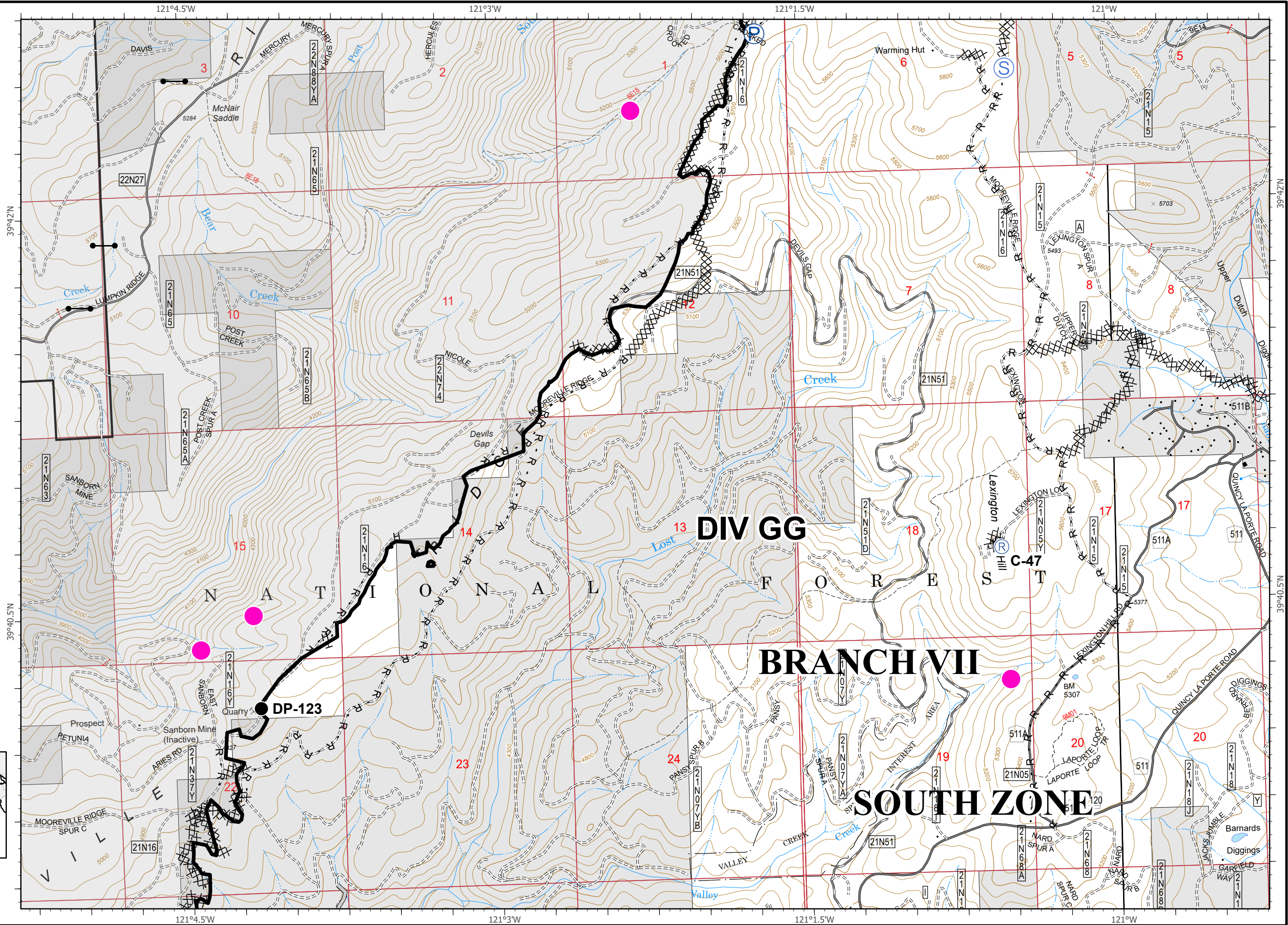
●— SPI Gate



IAP Map Pack

North Complex
CA-PNF-001308
September 21, 2020
South Zone
Index Page: 18

- Drop Point
- ⊙ Cell Coverage
- Ⓡ Repeater
- Ⓢ Staging Area
- Contained Line
- XX Completed Dozer Line
- H Completed Hand Line
- R Road as Completed Line
- Access or Improved Road
- Ⓟ Pump
- SPI Gate
- MANDATORY EXCLUSION AREA

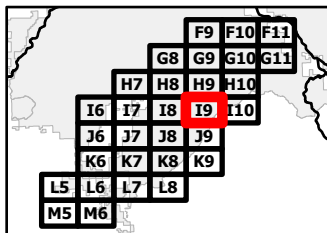
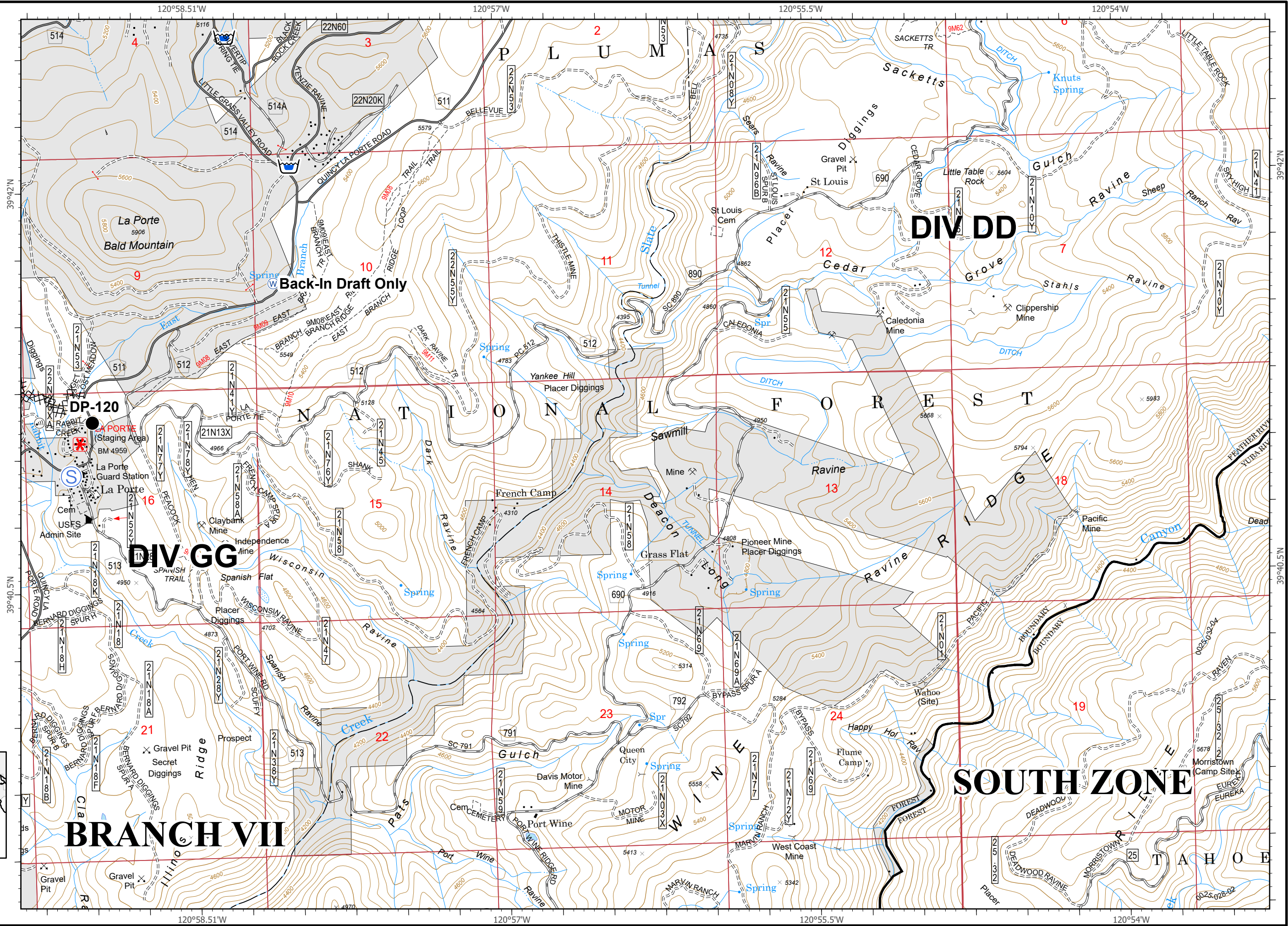


IAP Map Pack

North Complex
CA-PNF-001308
September 21, 2020
South Zone

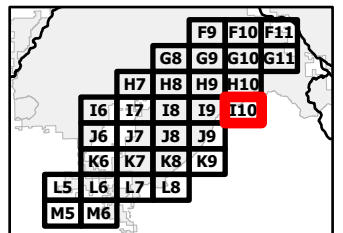
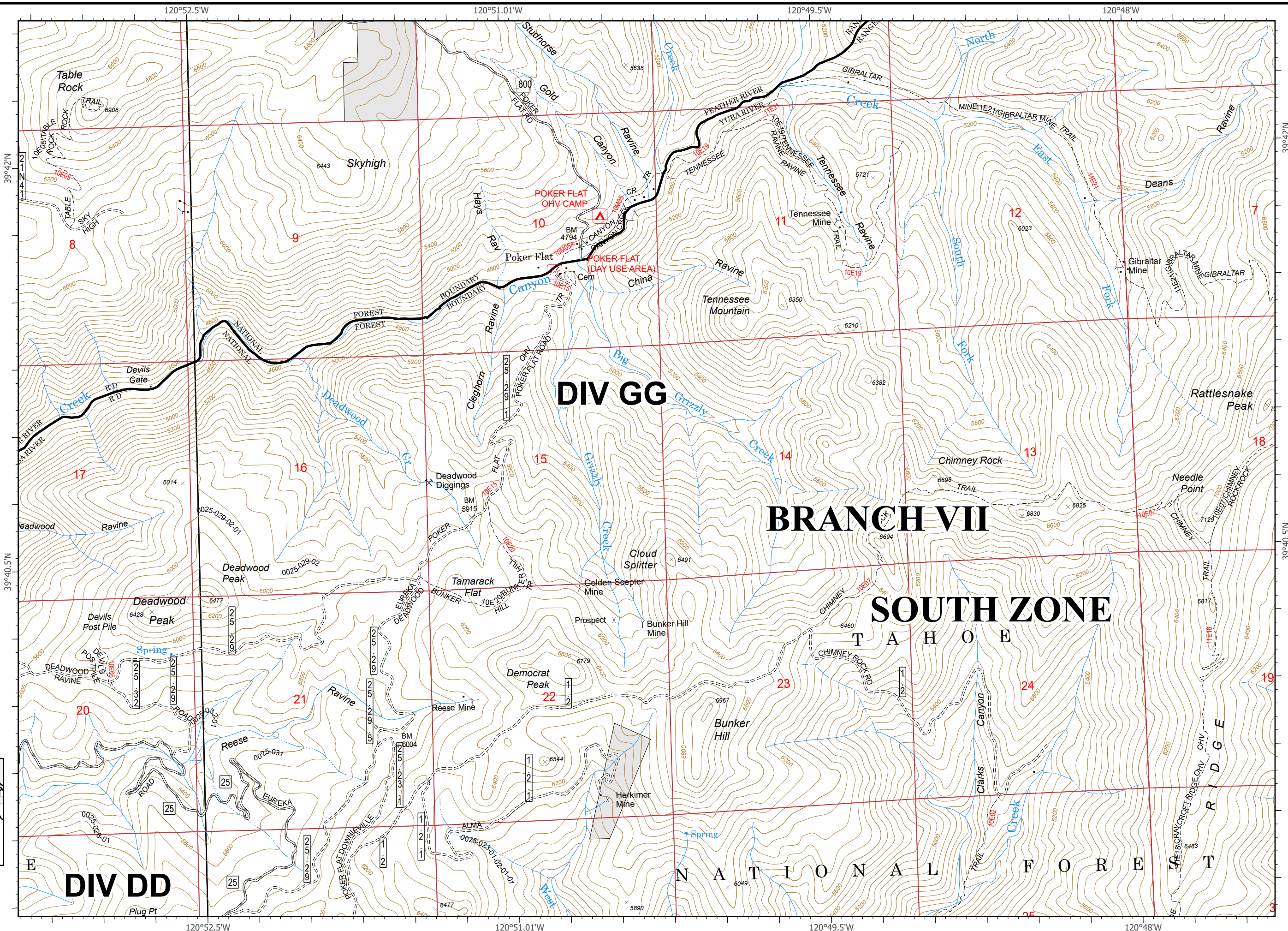
Index Page: 19

- Drop Point
- ⊙ Cell Coverage
- Ⓢ Staging Area
- Ⓜ Water Source
- ⓧⓧ Completed Dozer Line
- Ⓜ Water Tank




IAP Map Pack

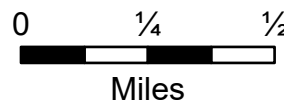
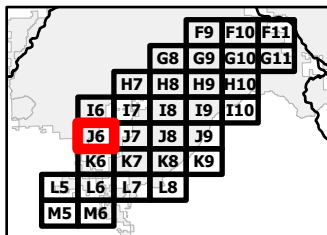
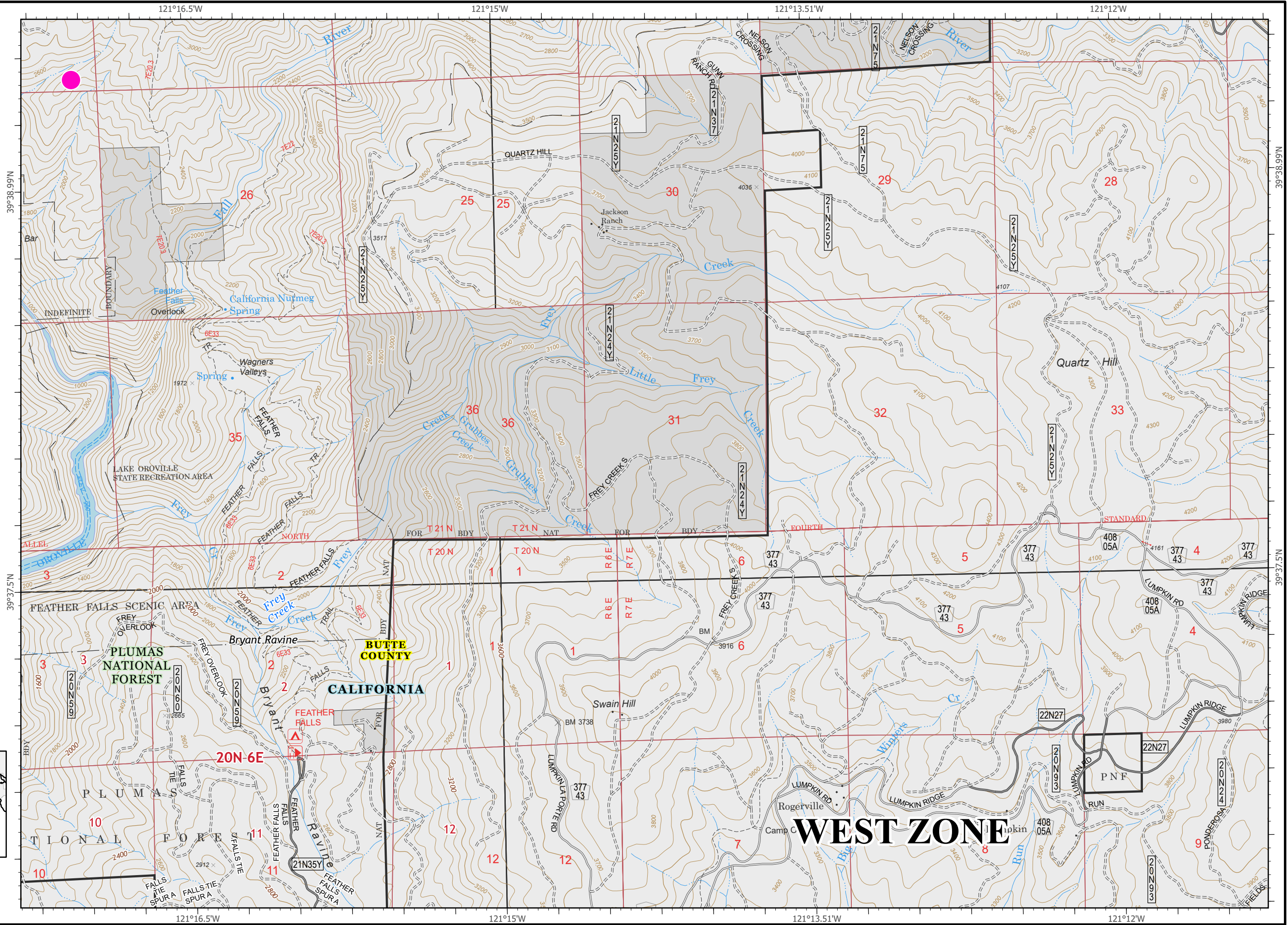
North Complex
CA-PNF-001308
September 21, 2020
South Zone
Index Page: I10



IAP Map Pack

North Complex
CA-PNF-001308
September 21, 2020
South Zone
Index Page: J6

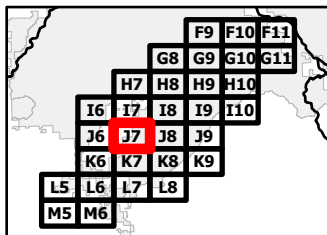
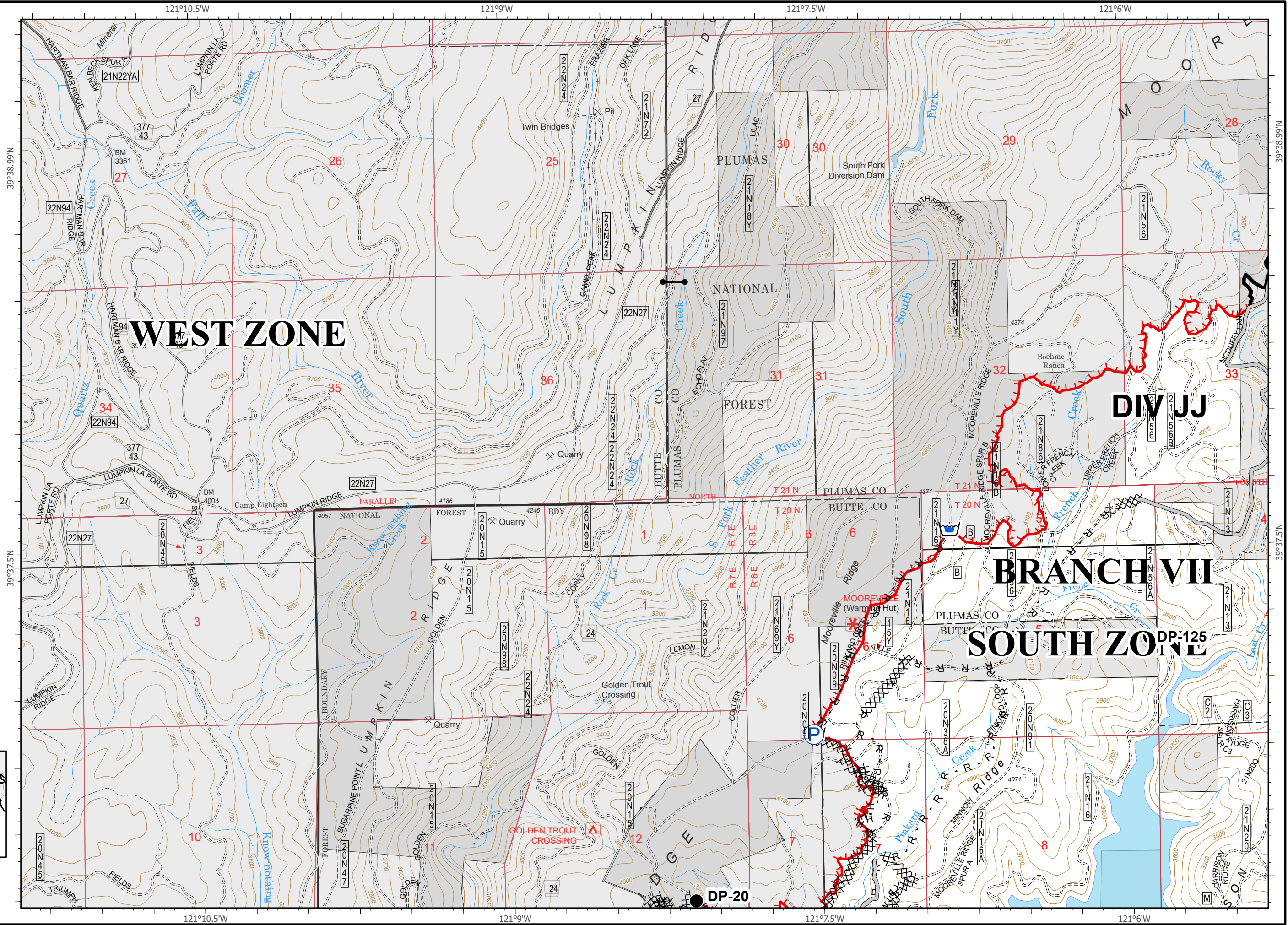
 MANDATORY EXCLUSION AREA



IAP Map Pack

North Complex
CA-PNF-001308
September 21, 2020
South Zone
Index Page: J7

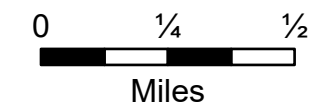
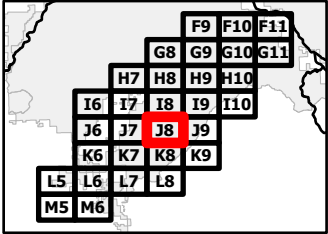
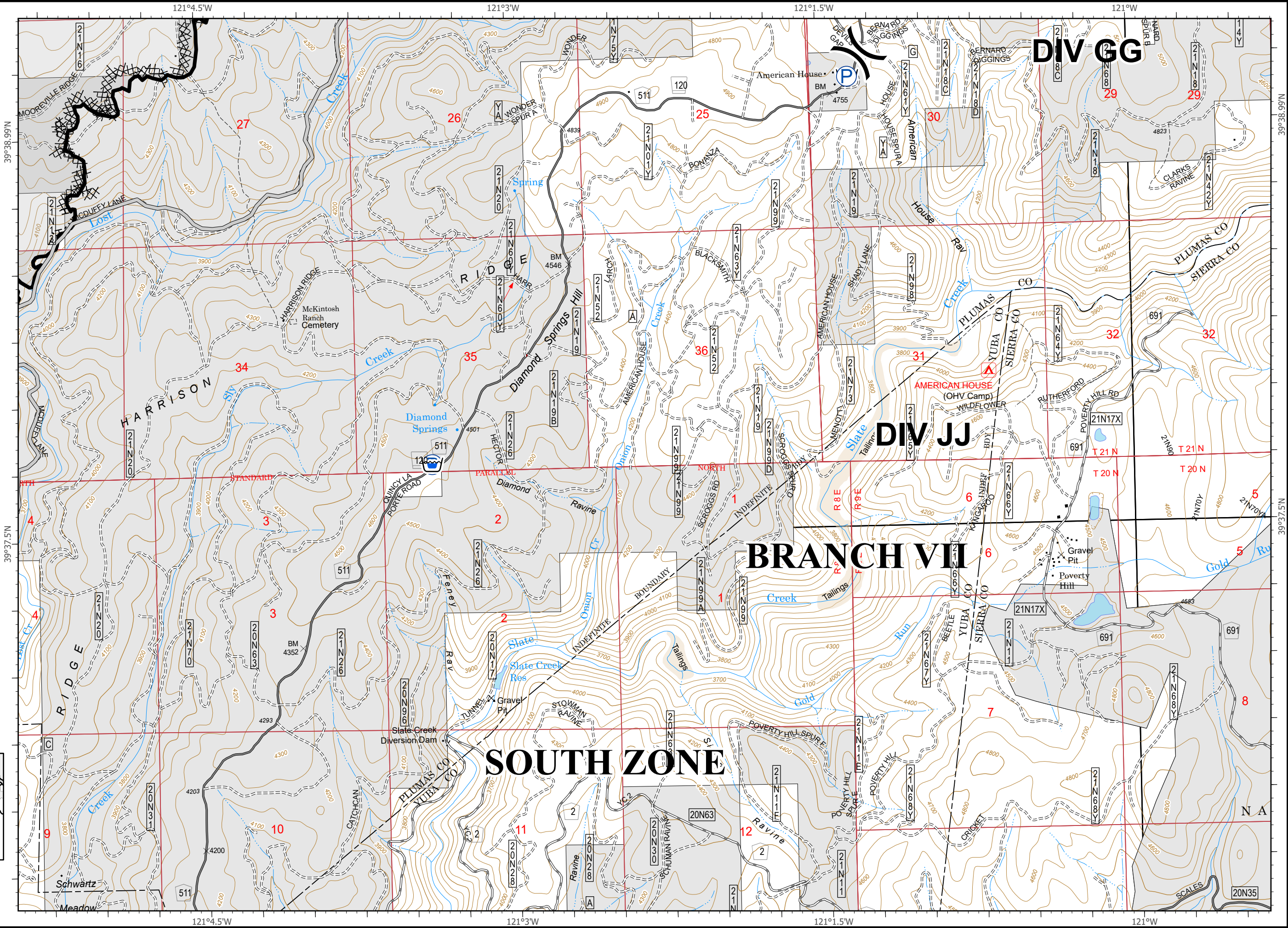
- Dip Site
- Drop Point
- Uncontrolled Fire Edge
- Contained Line
- Completed Dozer Line
- Completed Hand Line
- Road as Completed Line
- Access or Improved Road
- Pump
- Water Tank
- SPI Gate



IAP Map Pack

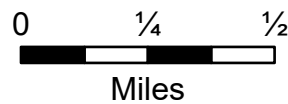
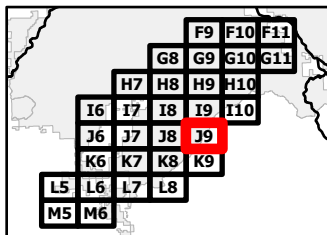
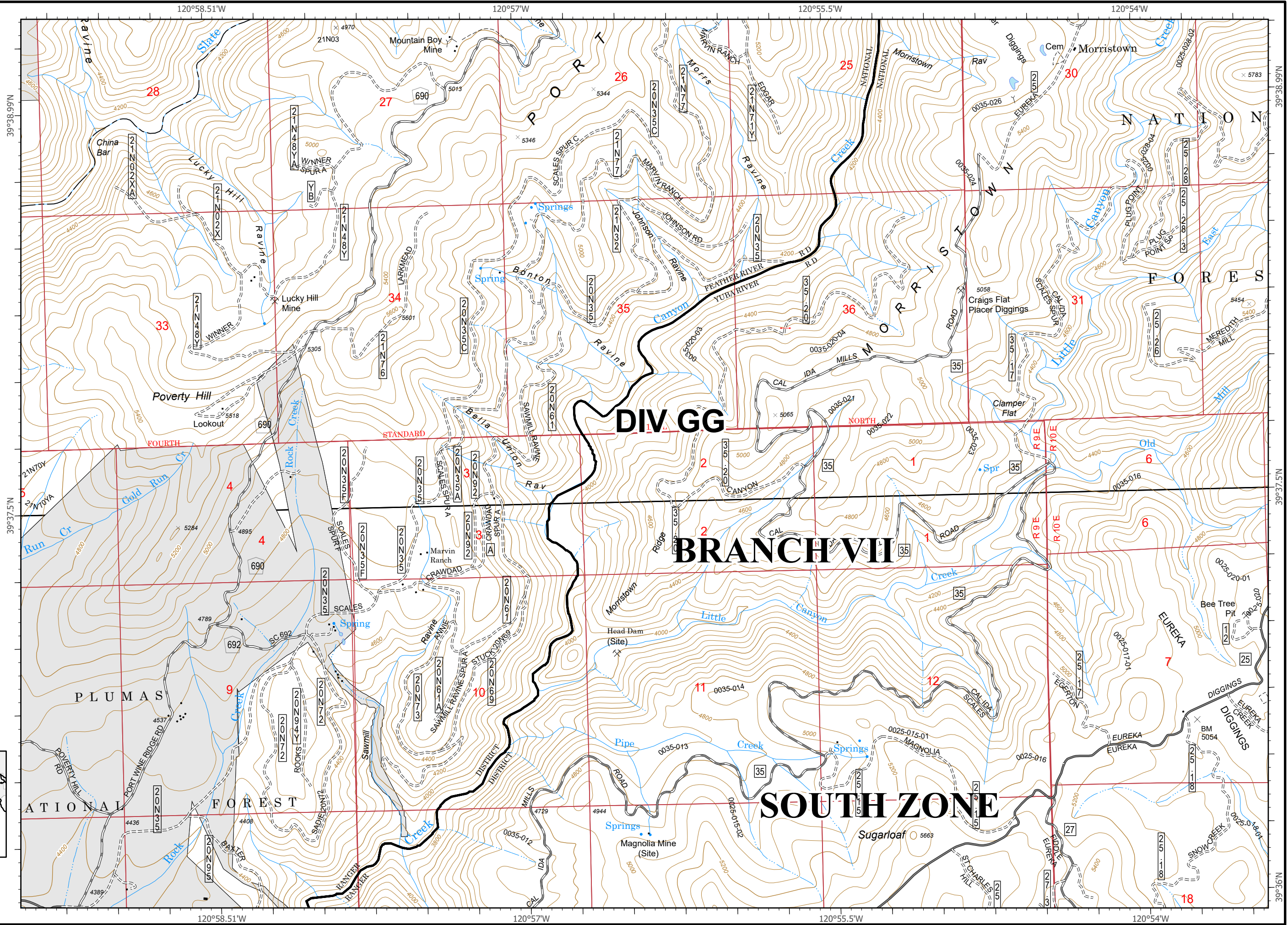
North Complex
CA-PNF-001308
September 21, 2020
South Zone
Index Page: J8

- Division Break
- Uncontrolled Fire Edge
- Contained Line
- Completed Dozer Line
- Completed Hand Line
- Access or Improved Road
- Pump
- Water Tank



IAP Map Pack

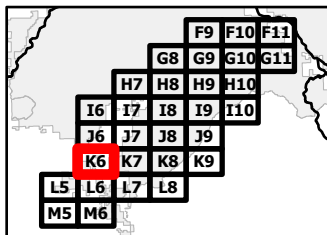
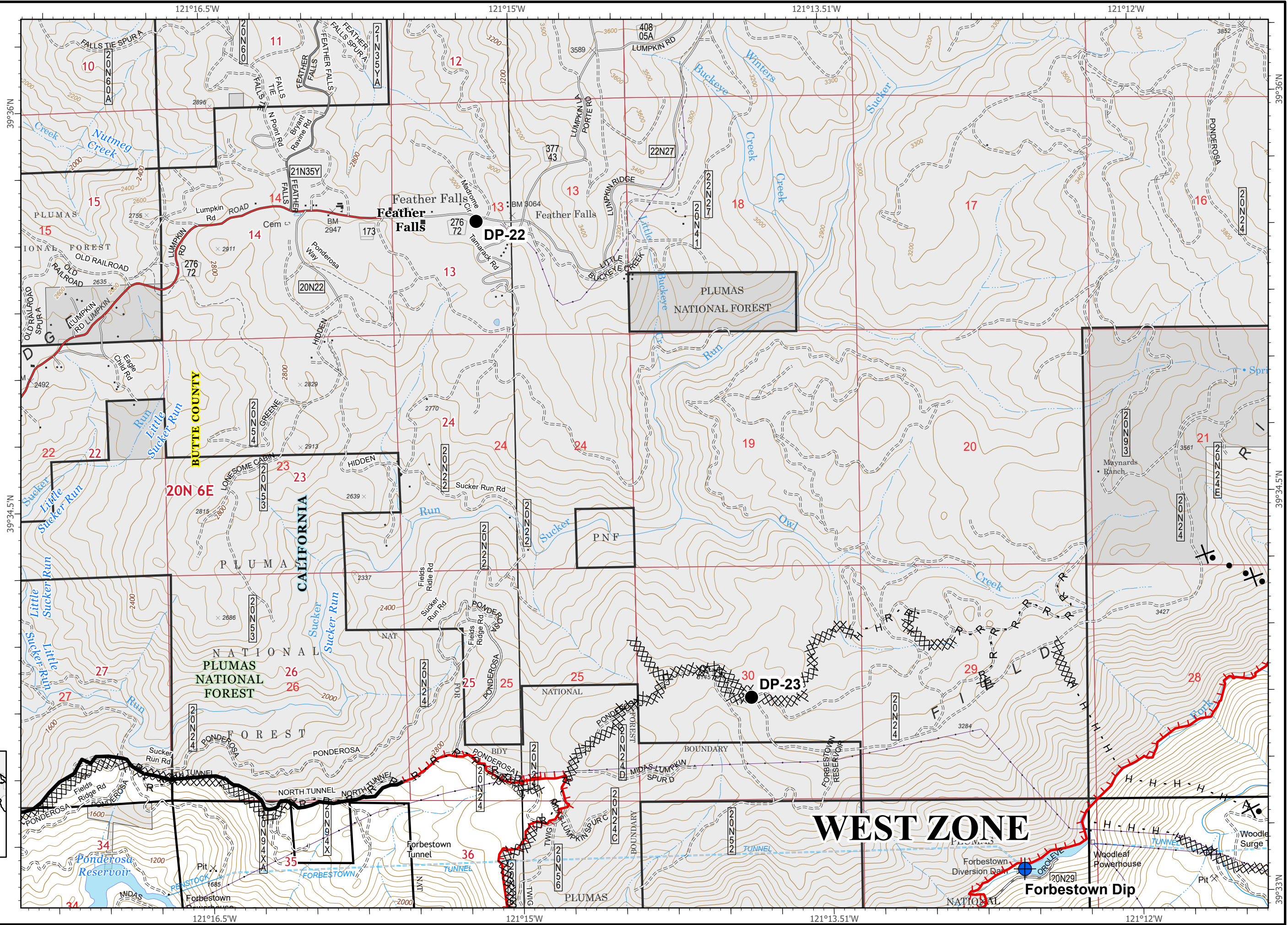
North Complex
CA-PNF-001308
September 21, 2020
South Zone
Index Page: J9



IAP Map Pack

North Complex
CA-PNF-001308
September 21, 2020
South Zone
Index Page: K6

- Dip Site
- Drop Point
- Uncontrolled Fire Edge
- Contained Line
- Completed Dozer Line
- Completed Hand Line
- Road as Completed Line
- Proposed Dozer Line



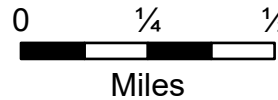
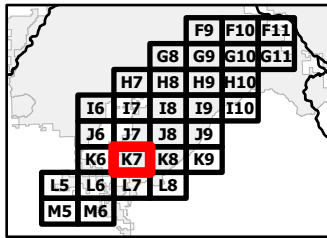
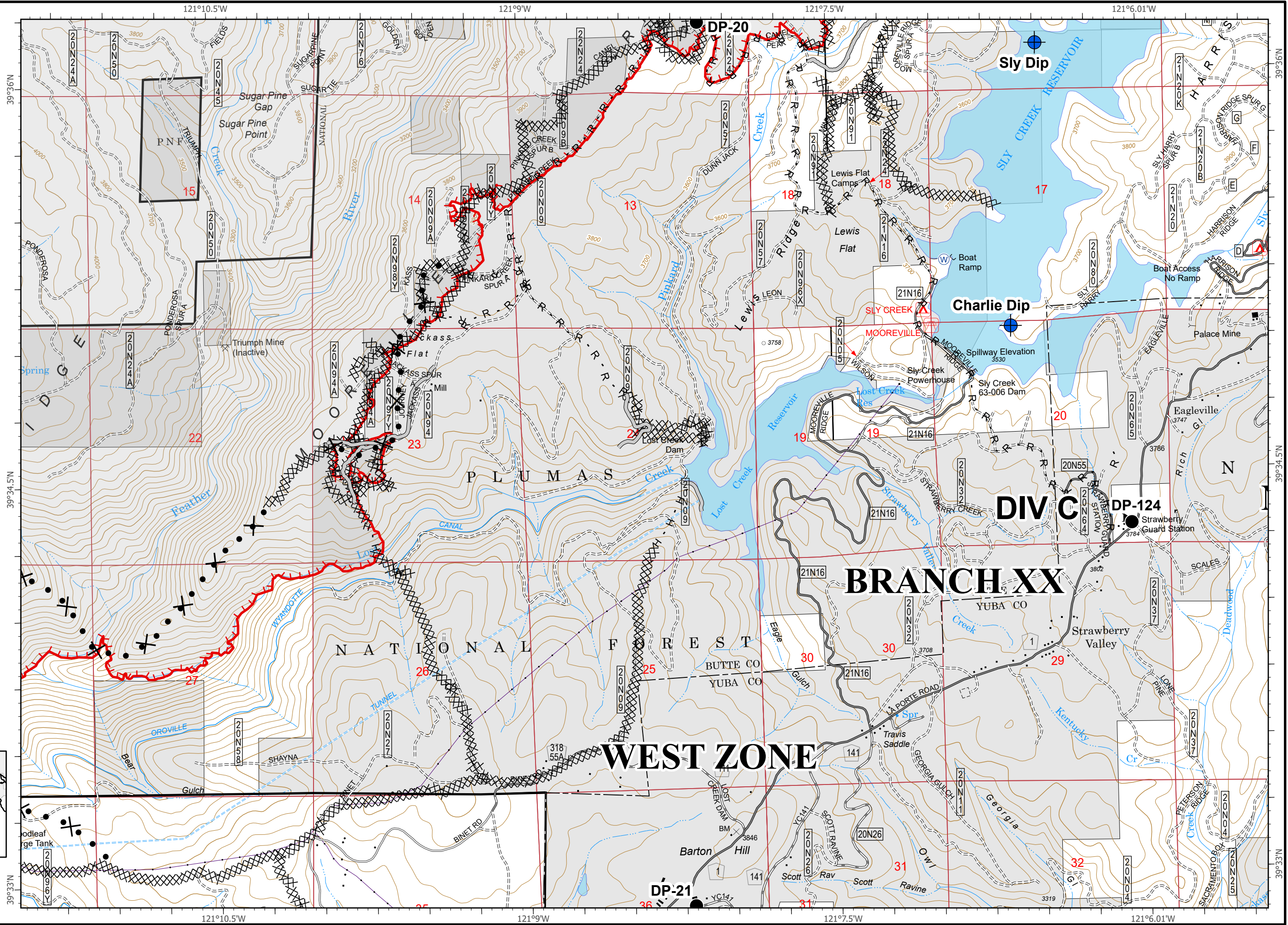
WEST ZONE

Forbestown Dip

IAP Map Pack

North Complex
CA-PNF-001308
September 21, 2020
South Zone
Index Page: K7

- Dip Site
- Drop Point
- Water Source
- Uncontrolled Fire Edge
- Completed Dozer Line
- Completed Hand Line
- Road as Completed Line
- Access or Improved Road
- Proposed Dozer Line

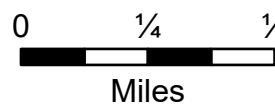
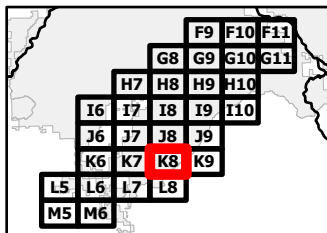
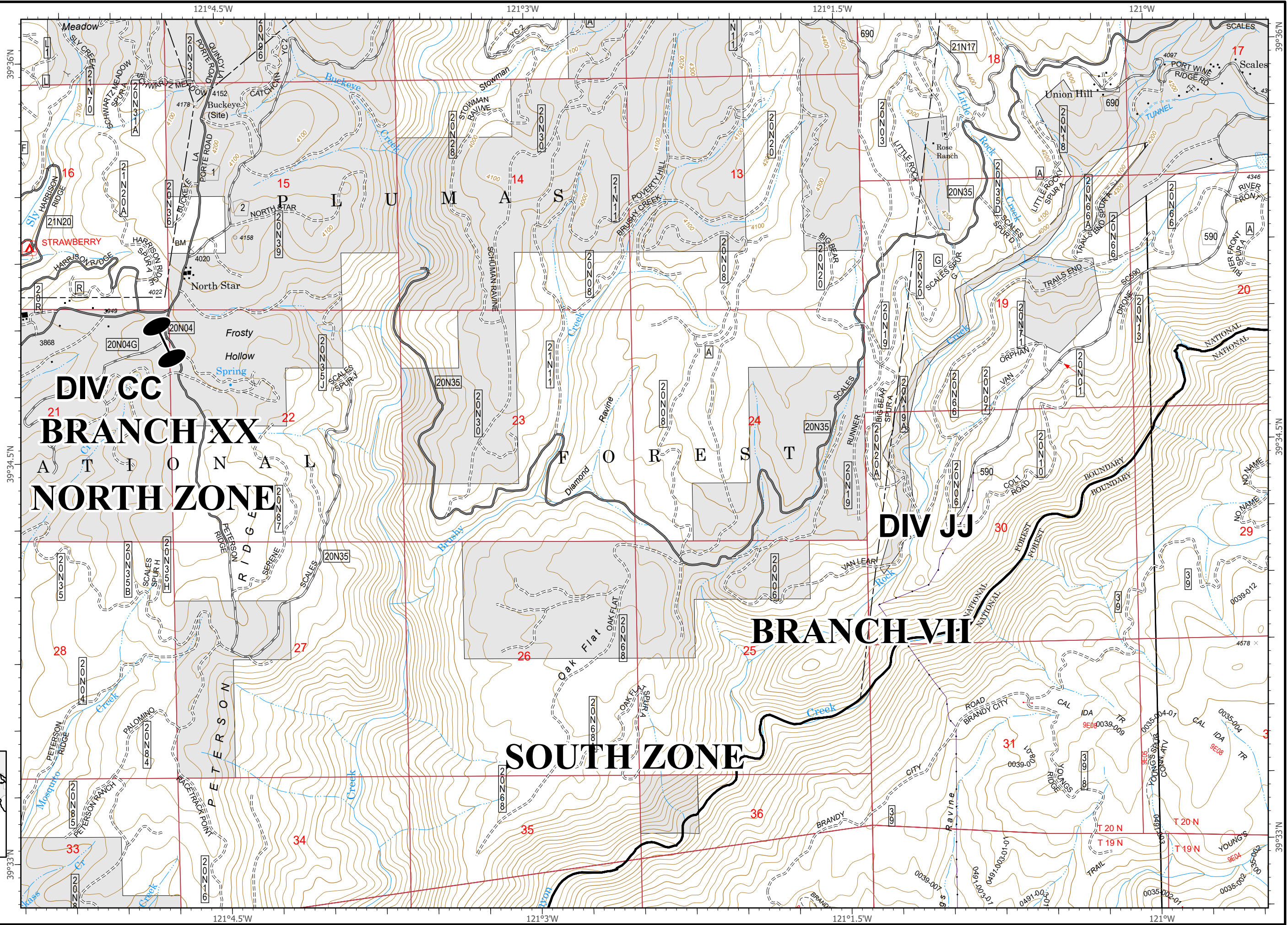


IAP Map Pack

North Complex
CA-PNF-001308
September 21, 2020
South Zone
Index Page: K8

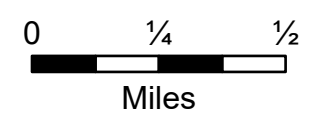
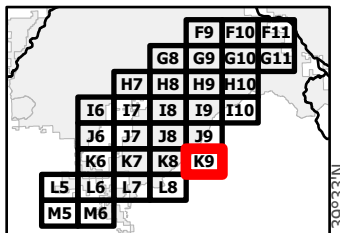
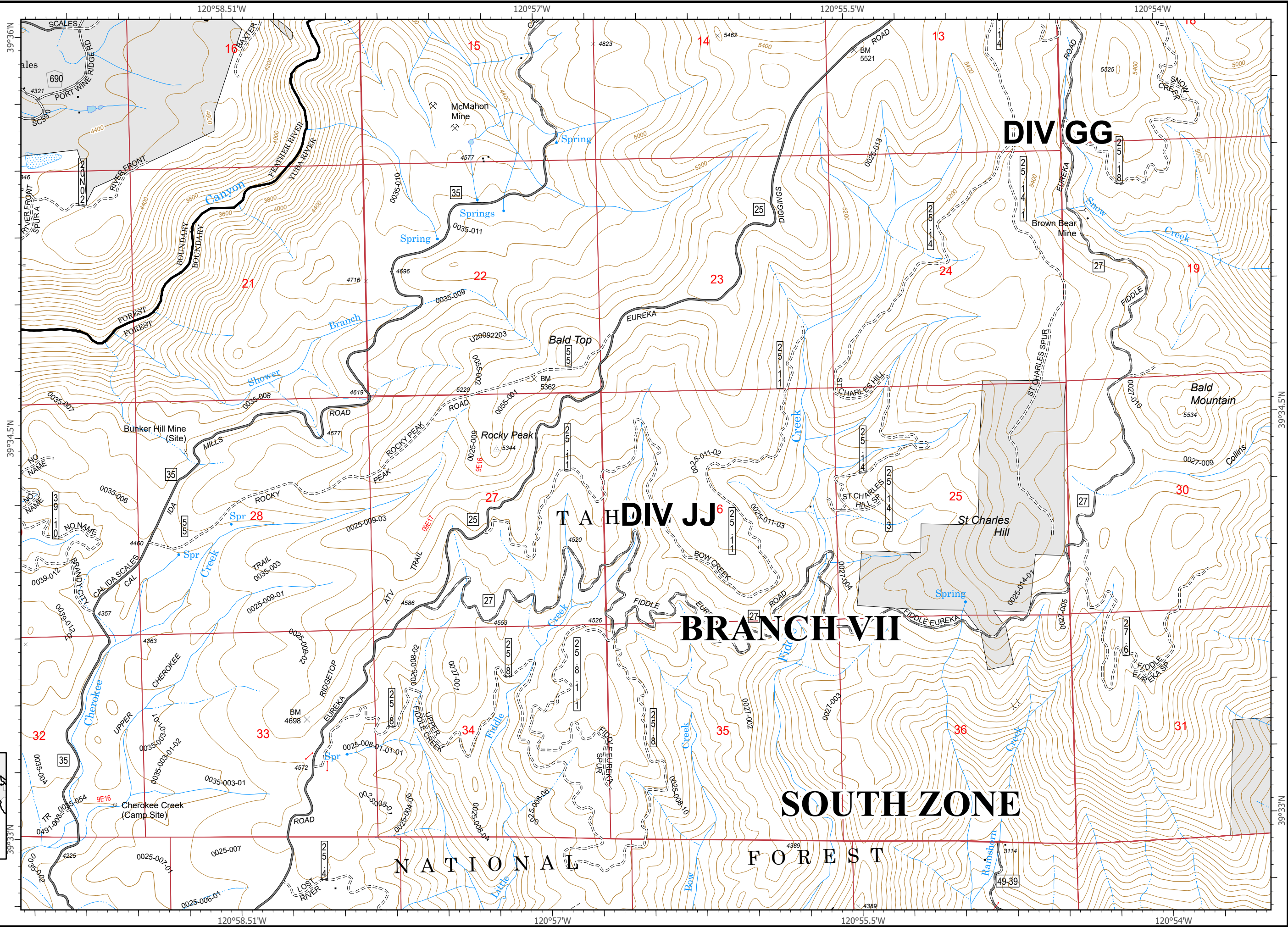


Zone Break



IAP Map Pack

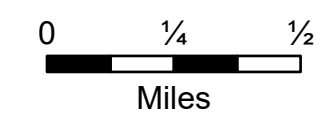
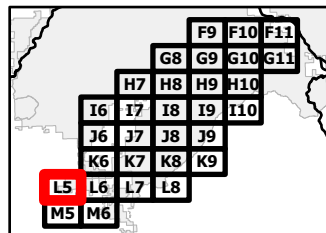
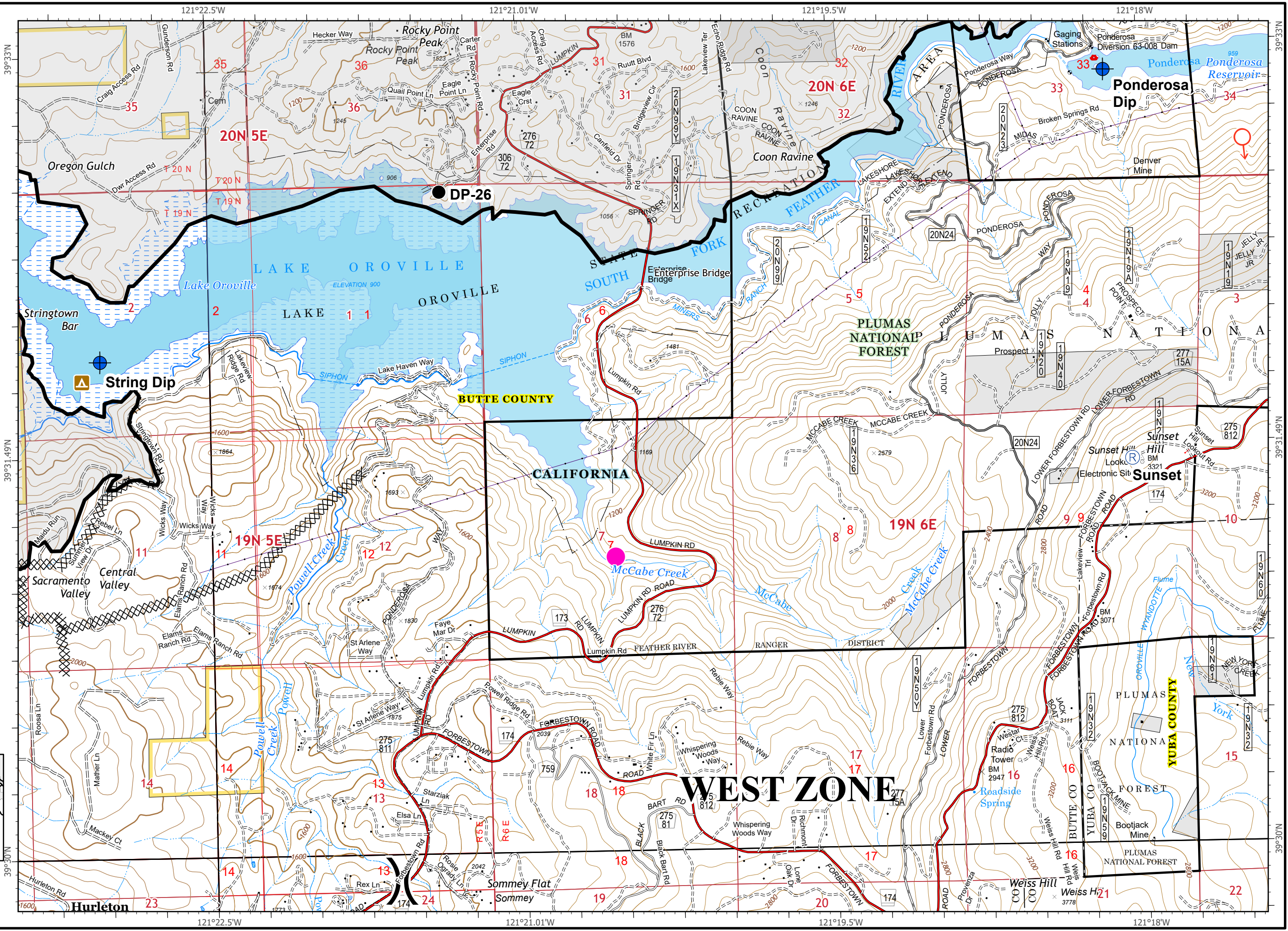
North Complex
CA-PNF-001308
September 21, 2020
South Zone
Index Page: K9



IAP Map Pack

North Complex
CA-PNF-001308
September 21, 2020
South Zone
Index Page: L5

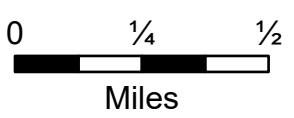
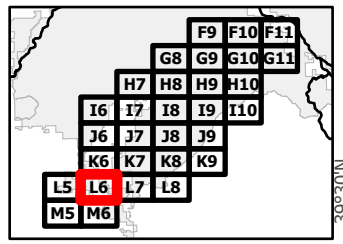
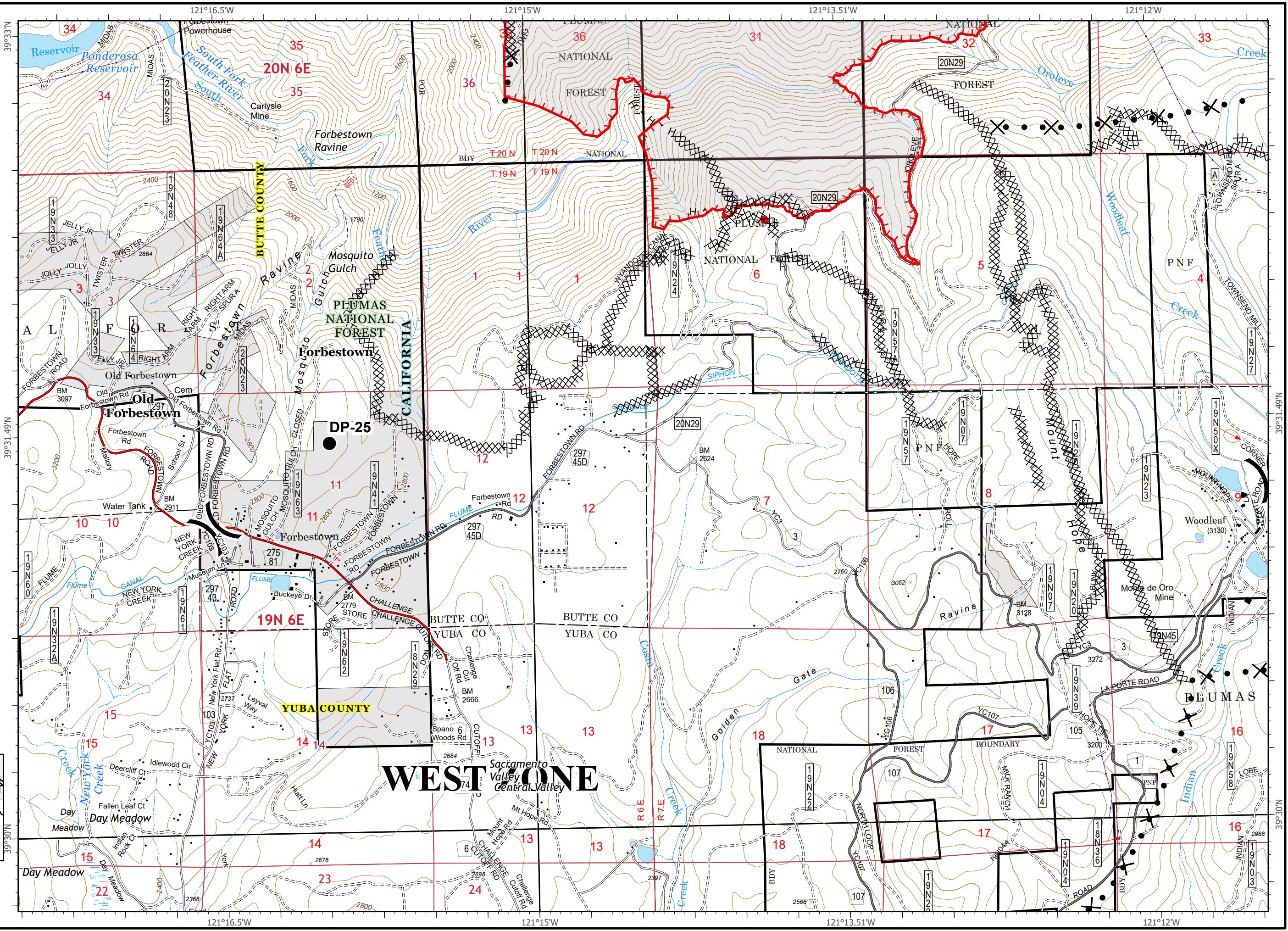
- Dip Site
- Drop Point
- Repeater
- Spot Fire
- Division Break
- Uncontrolled Fire Edge
- Contained Line
- Completed Dozer Line
- Completed Hand Line
- Road as Completed Line
- MANDATORY EXCLUSION AREA



IAP Map Pack

North Complex
CA-PNF-001308
September 21, 2020
South Zone
Index Page: L6

- Drop Point
- Spot Fire
-) Division Break
- ▬ Uncontrolled Fire Edge
- ×× Completed Dozer Line
- H Completed Hand Line
- × Proposed Dozer Line

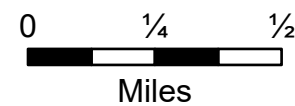
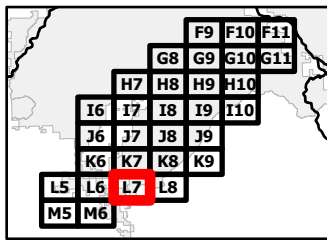
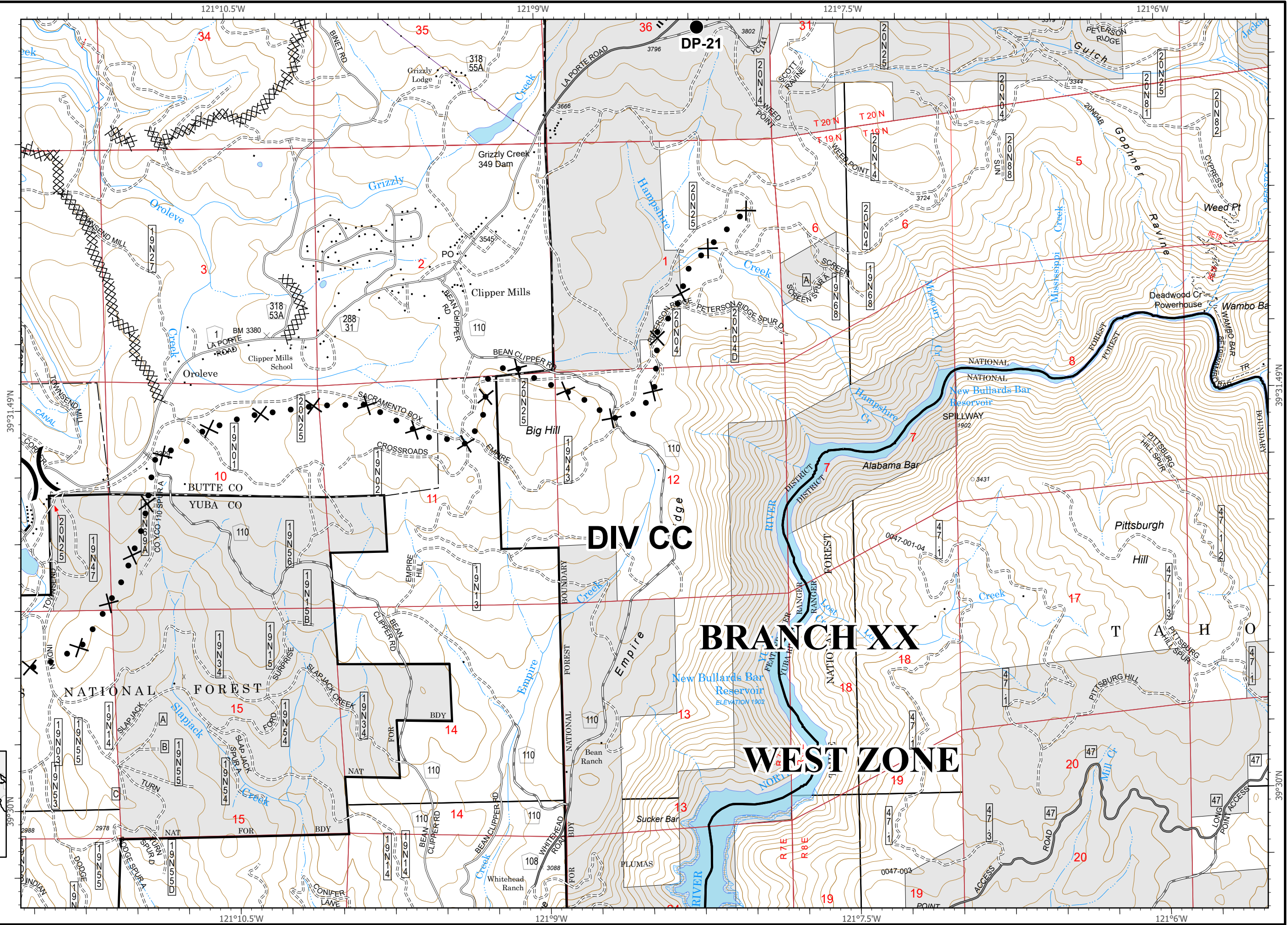


IAP Map Pack

North Complex
CA-PNF-001308
September 21, 2020
South Zone

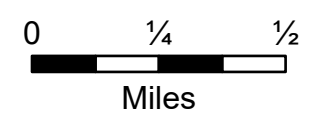
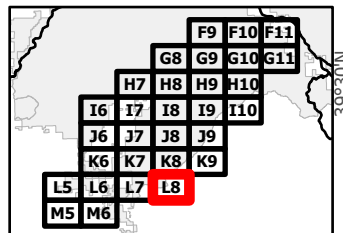
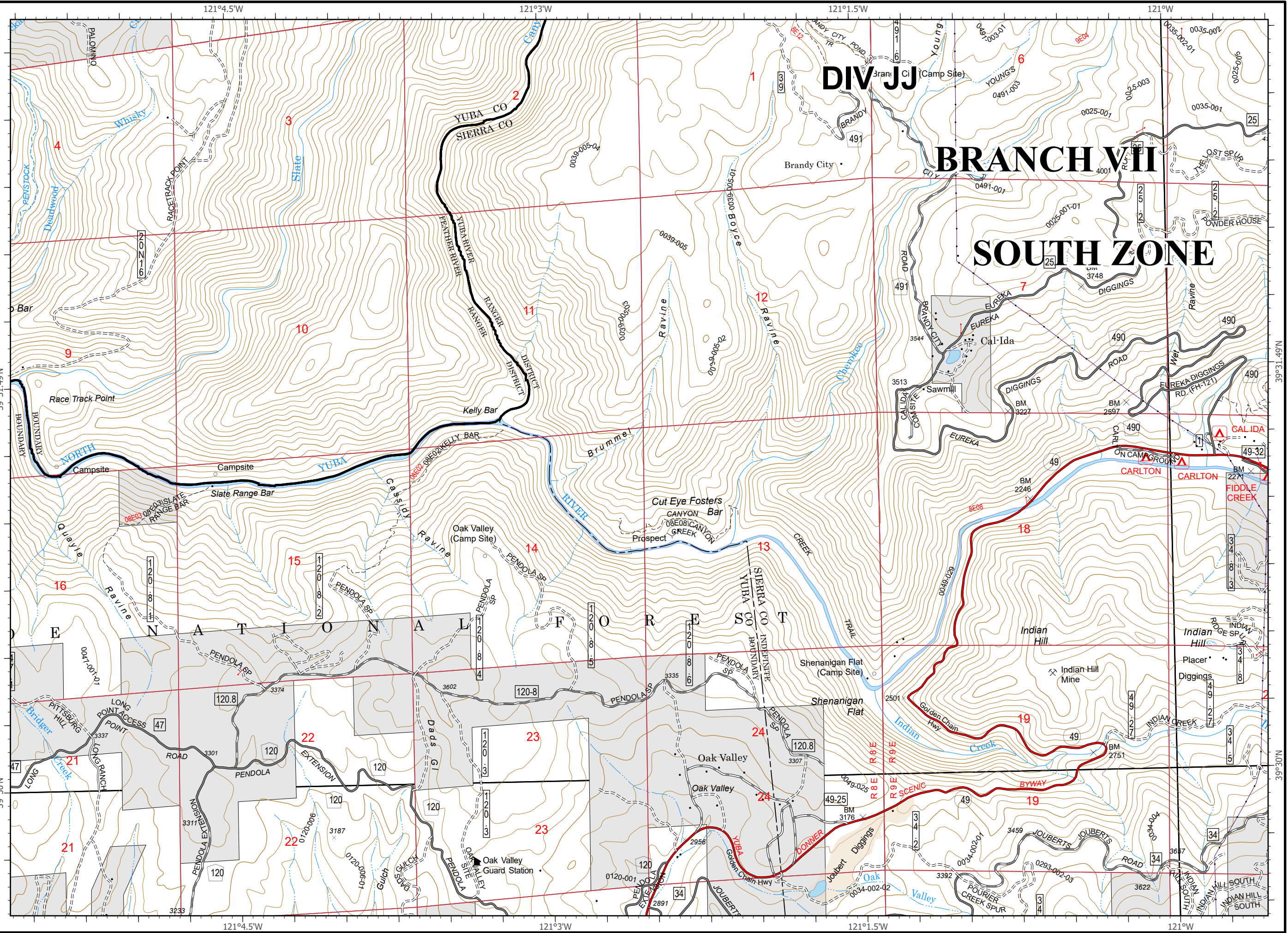
Index Page: L7

- Drop Point
- ⌋ Division Break
- ⌘ Completed Dozer Line
- ✕ Proposed Dozer Line



IAP Map Pack




North Complex
CA-PNF-001308
September 21, 2020
South Zone
Index Page: L8

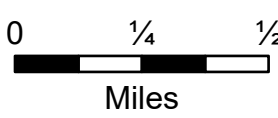
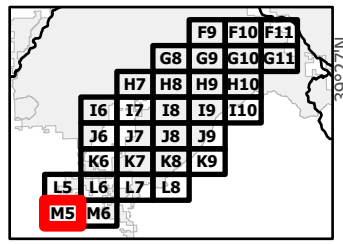
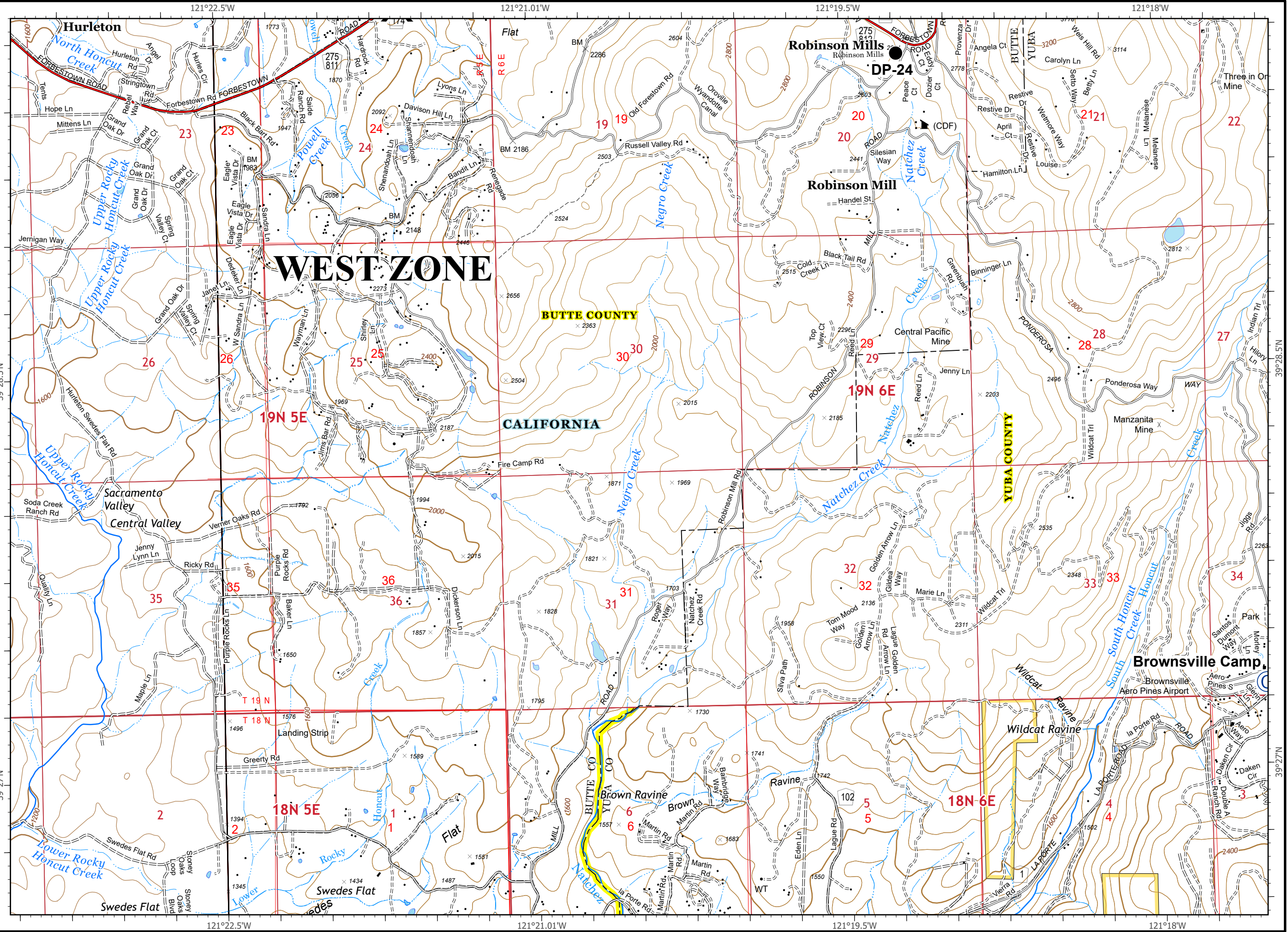


IAP Map Pack

North Complex
CA-PNF-001308
September 21, 2020
South Zone




Index Page: M5

-  Camp
-  Drop Point
-  Division Break



IAP Map Pack

North Complex
CA-PNF-001308
September 21, 2020
South Zone
Index Page: M6

-  Camp
-  Repeater
-  Proposed Dozer Line

