

IAP Map Pack

South Zone Index

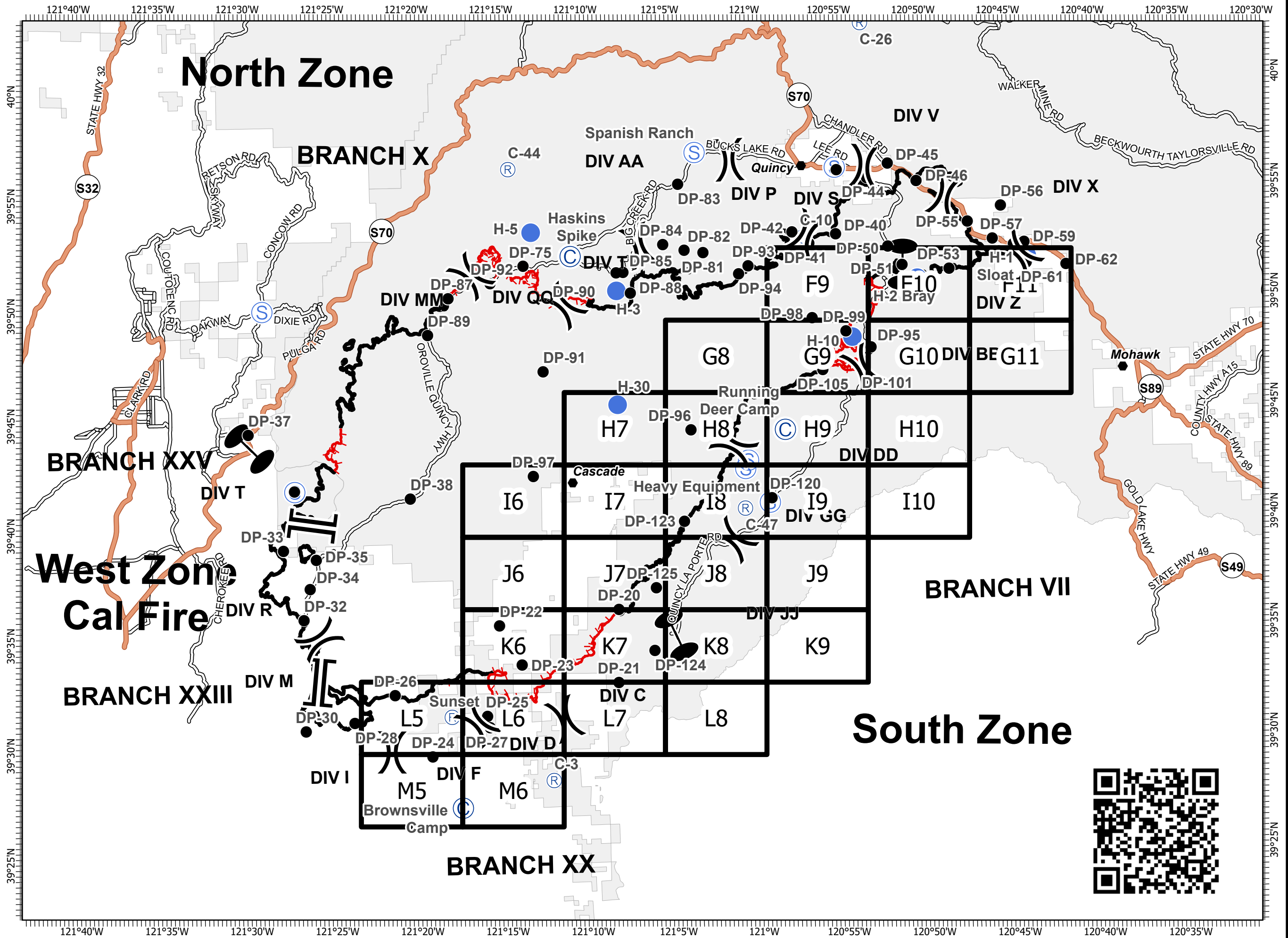
North Complex
CA-PNF-001308
September 22, 2020



- Camp
- Drop Point
- Helispot
- Repeater
- Staging Area
- Division Break
- Branch Break
- Zone Break
- Uncontrolled Fire Edge
- Contained Line



0 1 2 3 4 5
Miles

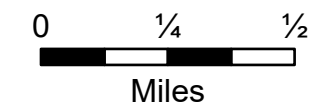
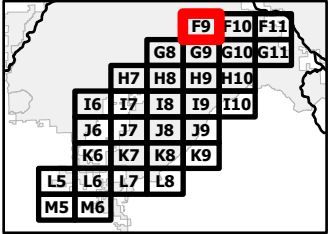
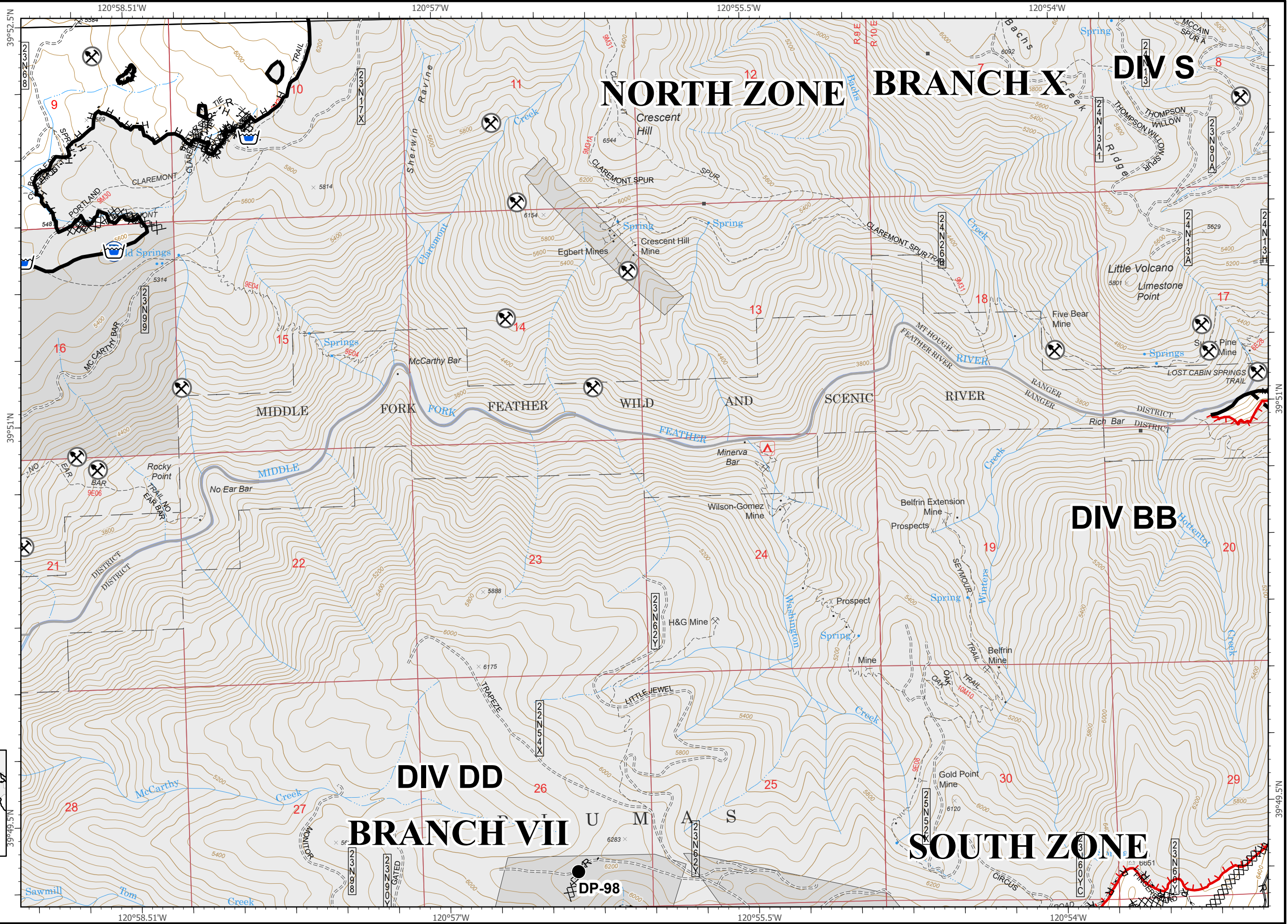


IAP Map Pack

North Complex
CA-PNF-001308
September 22, 2020
South Zone

Index Page: F9

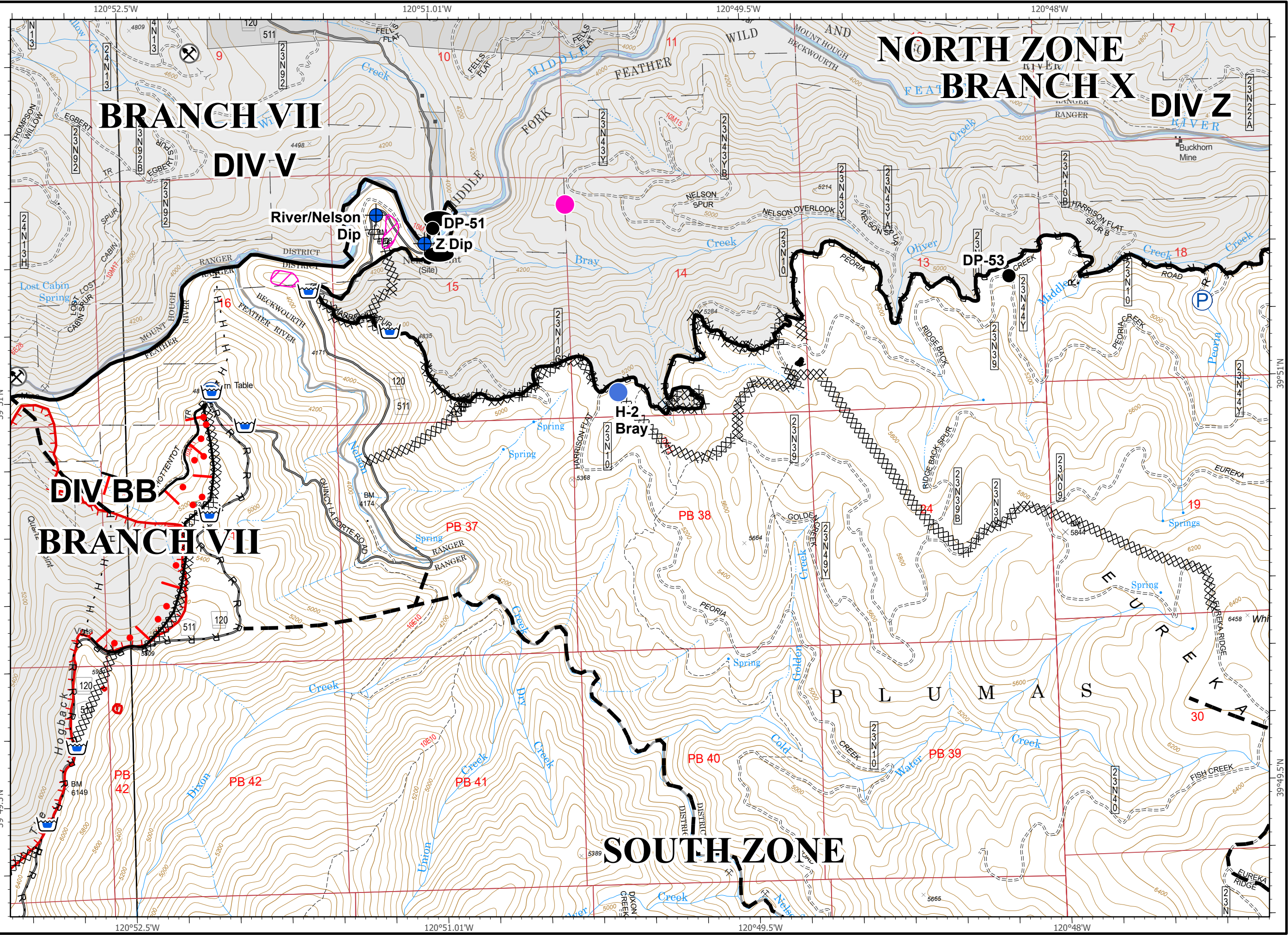
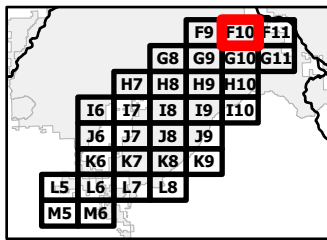
- Drop Point
- ▬ Uncontrolled Fire Edge
- ▬ Contained Line
- XX XX Completed Dozer Line
- H · Completed Hand Line
- R Road as Completed Line
- ▬ Planned Fire Line
- Building Footprint
- ⊗ Mine
- Ⓟ Pump
- 🚒 Water Tank



IAP Map Pack

North Complex
CA-PNF-001308
September 22, 2020
South Zone
Index Page: F10

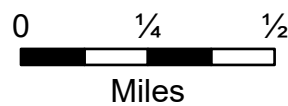
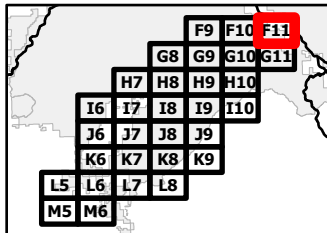
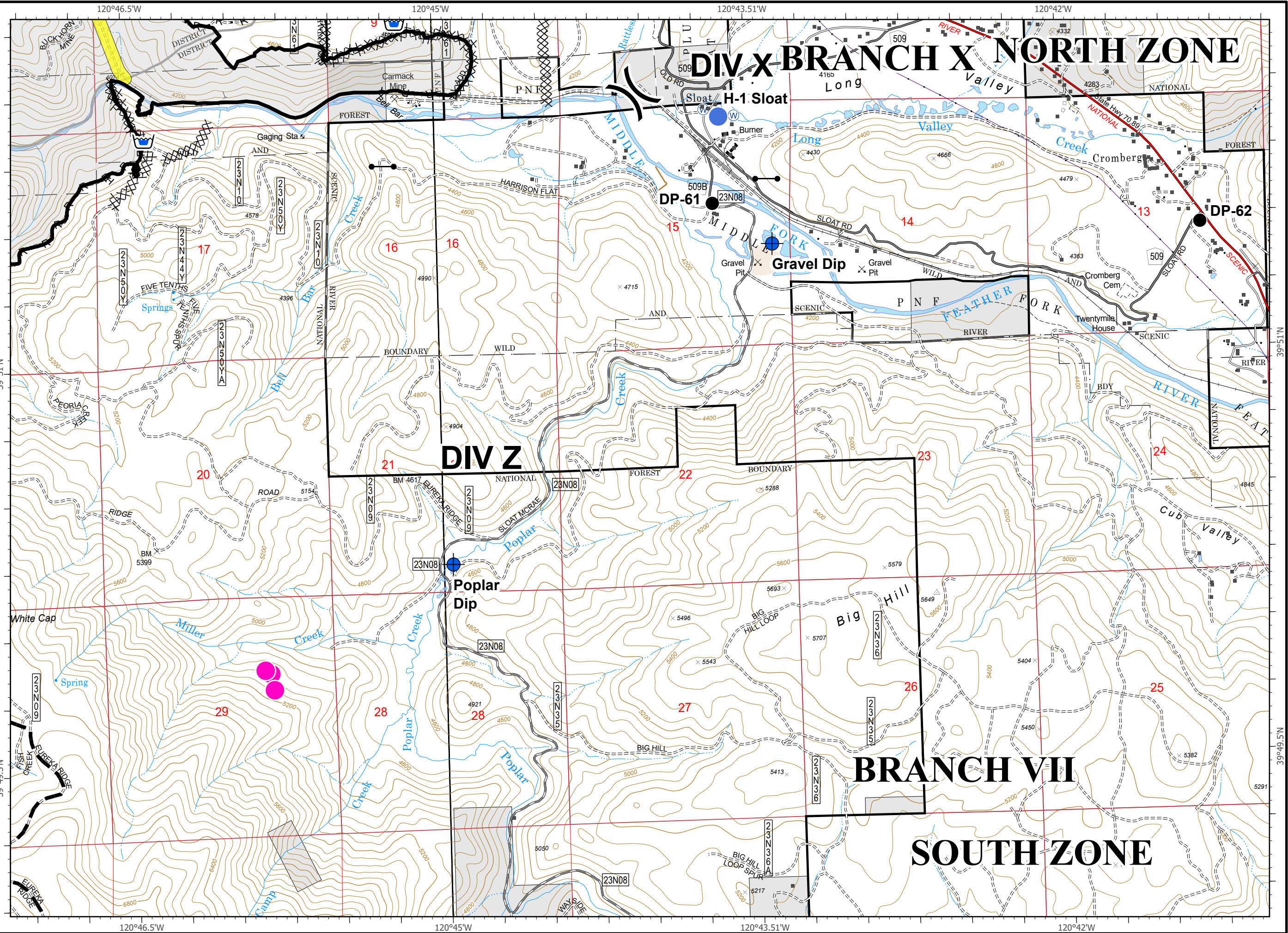
- Dip Site
- Drop Point
- Helispot
- Cell Coverage
- Zone Break
- Uncontrolled Fire Edge
- Contained Line
- Completed Dozer Line
- Completed Hand Line
- Road as Completed Line
- Active Burnout
- Planned Fire Line
- Building Footprint
- Mine
- Pump
- Water Tank
- MANDATORY EXCLUSION AREA
- MANDATORY EXCLUSION AREA



IAP Map Pack

North Complex
CA-PNF-001308
September 22, 2020
South Zone
Index Page: F11

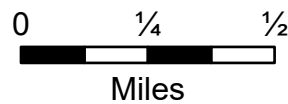
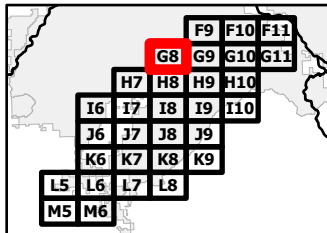
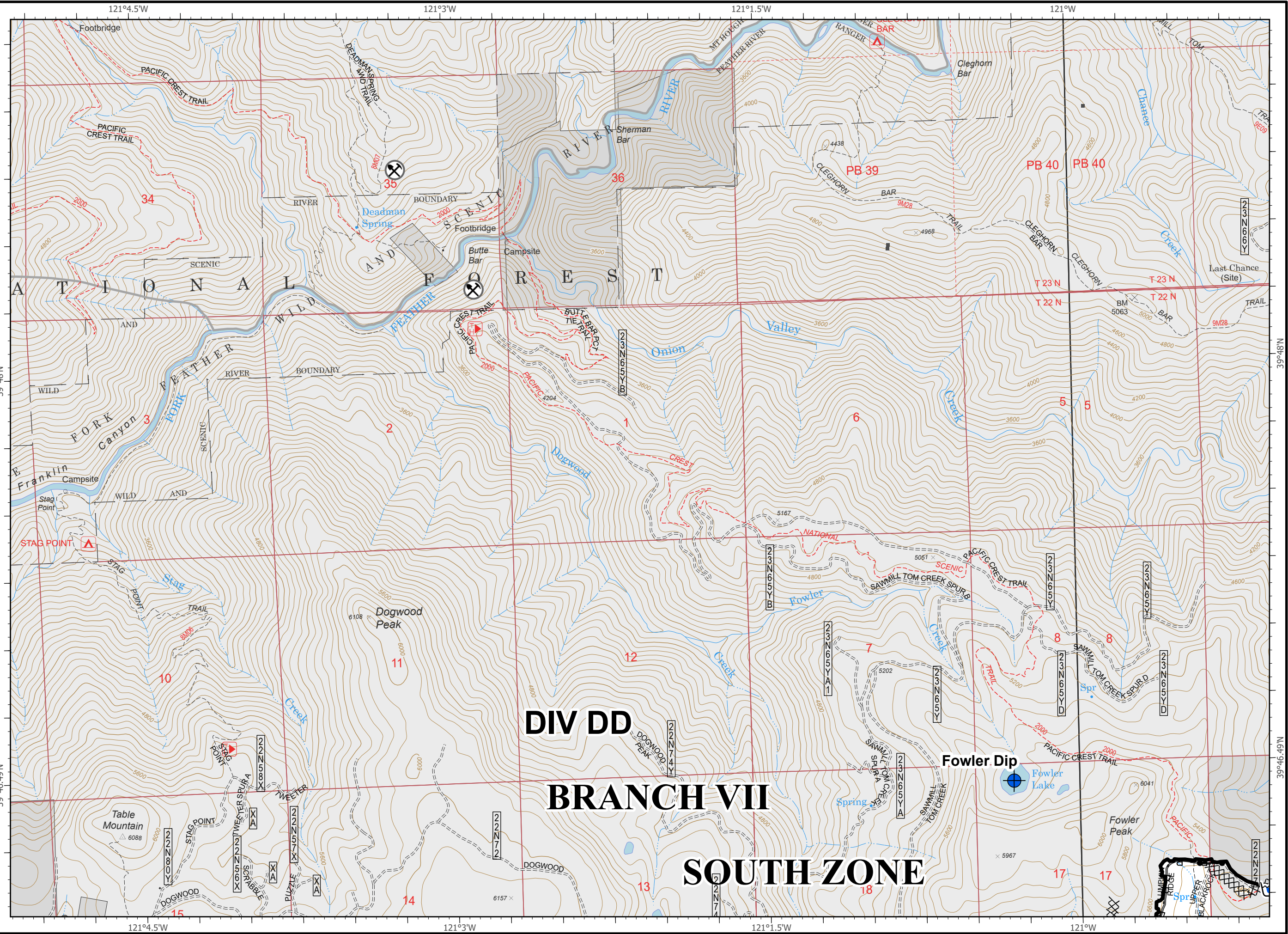
- Dip Site
- Drop Point
- Helispot
- Water Source
- Division Break
- Contained Line
- Completed Dozer Line
- Completed Hand Line
- Road as Completed Line
- Planned Fire Line
- Building Footprint
- Water Tank
- SPI Gate
- Union Pacific Special Protection
- Hazmat
- MANDATORY EXCLUSION AREA



IAP Map Pack

North Complex
CA-PNF-001308
September 22, 2020
South Zone
Index Page: G8

- Dip Site
- Contained Line
- Completed Dozer Line
- Road as Completed Line
- Building Footprint
- Mine
- Water Tank
- SPI Gate

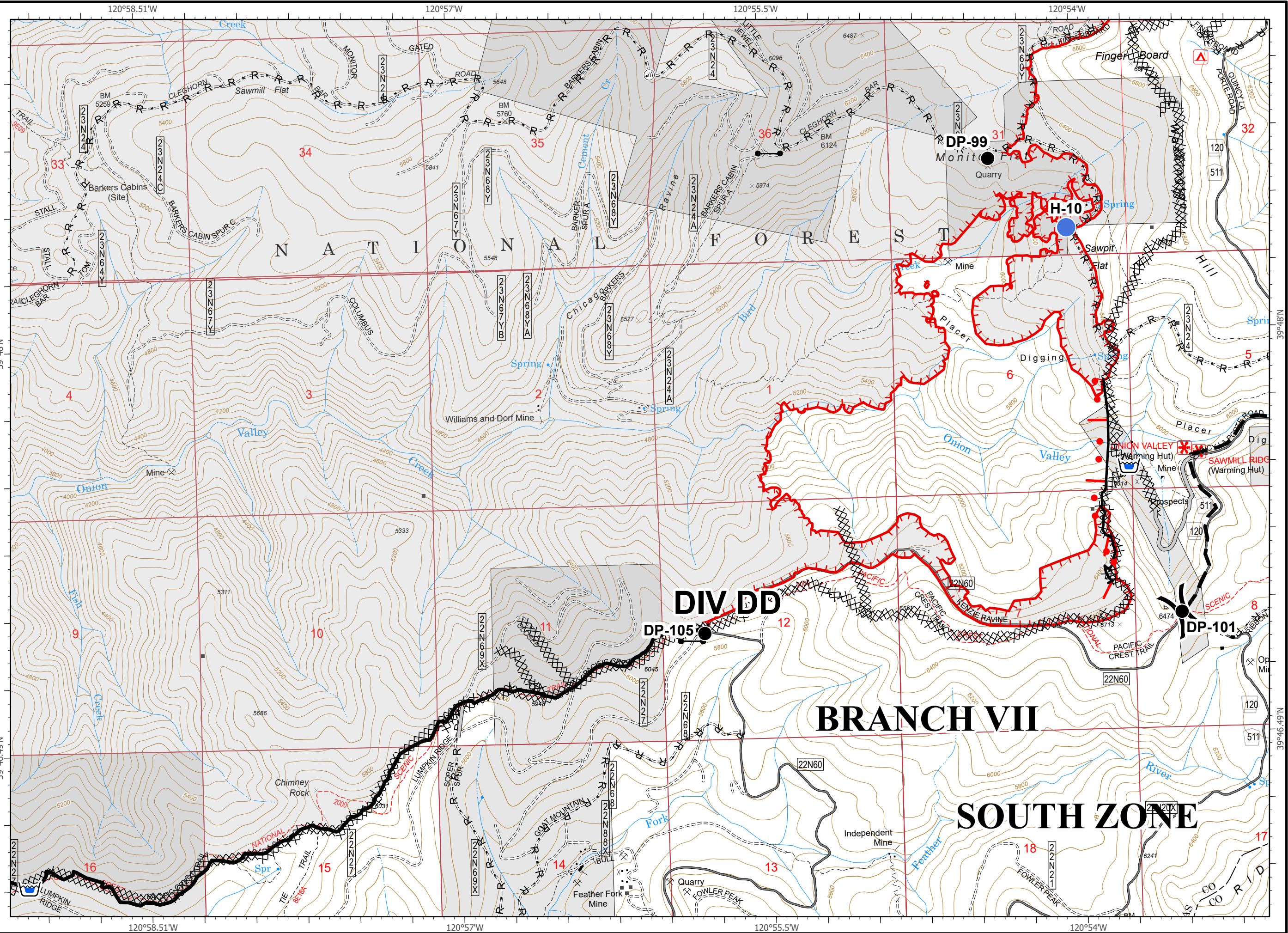
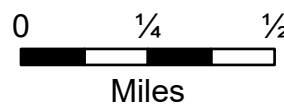
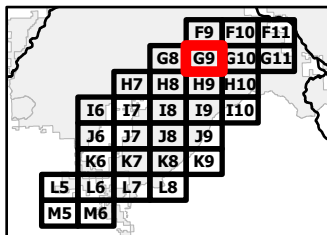


IAP Map Pack

North Complex
CA-PNF-001308
September 22, 2020
South Zone

Index Page: G9

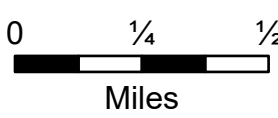
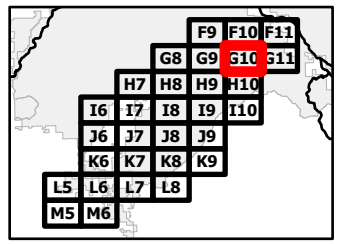
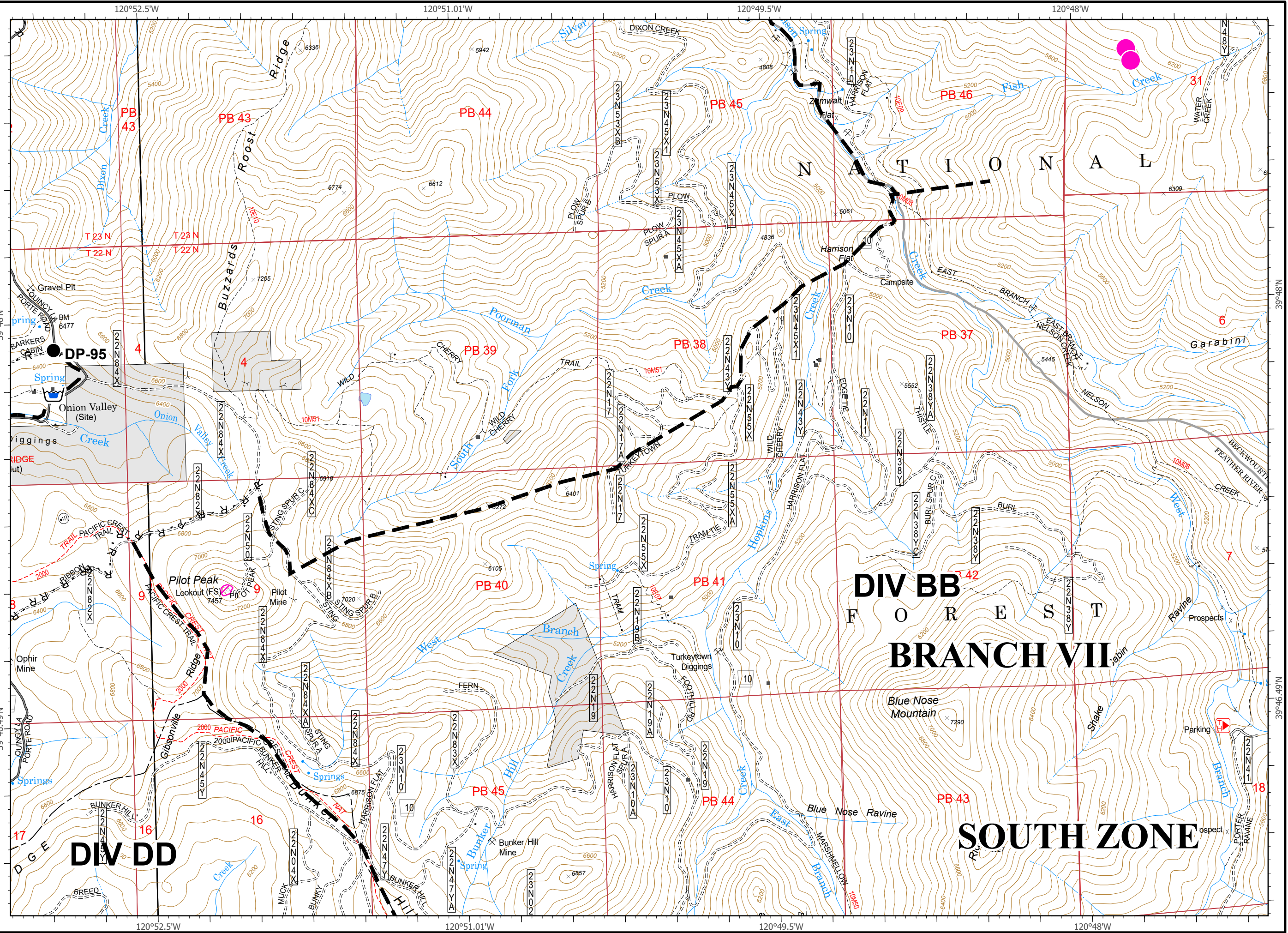
- Drop Point
- Helispot
- Ⓜ Cell Coverage
- ⎓ Division Break
- Uncontrolled Fire Edge
- Contained Line
- ⊗⊗ Completed Dozer Line
- H - Completed Hand Line
- R Road as Completed Line
- Access or Improved Road
- Active Burnout
- Planned Fire Line
- Building Footprint
- 🏊 Water Tank
- SPI Gate



IAP Map Pack

North Complex
CA-PNF-001308
September 22, 2020
South Zone
Index Page: G10

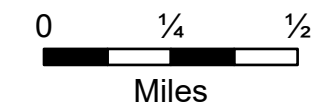
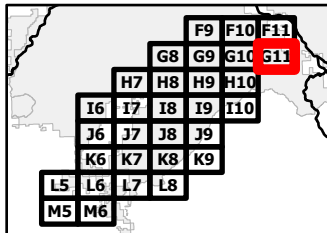
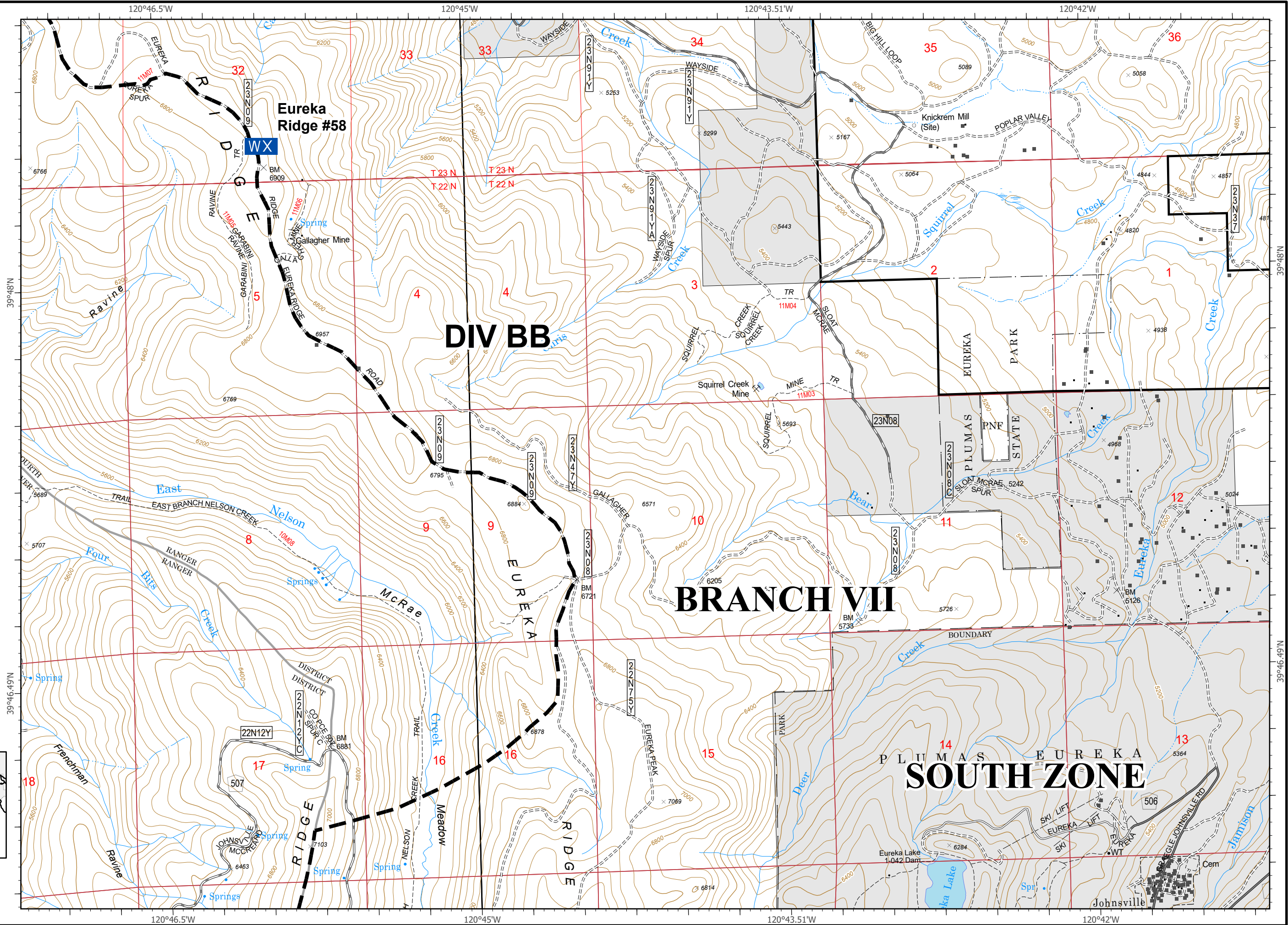
- Drop Point
- ⊙ Cell Coverage
- R Road as Completed Line
- Planned Fire Line
- Building Footprint
- 🏊 Water Tank
- 🚫 MANDATORY EXCLUSION AREA
- Hazmat
- 🚫 MANDATORY EXCLUSION AREA



IAP Map Pack

North Complex
CA-PNF-001308
September 22, 2020
South Zone
Index Page: G11




- WX** Mobile Weather Unit
- Planned Fire Line
- Building Footprint

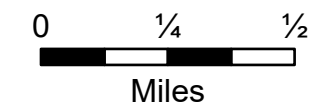
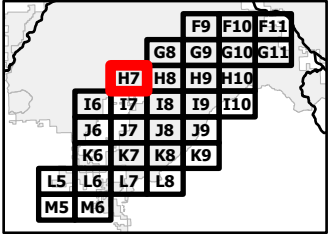
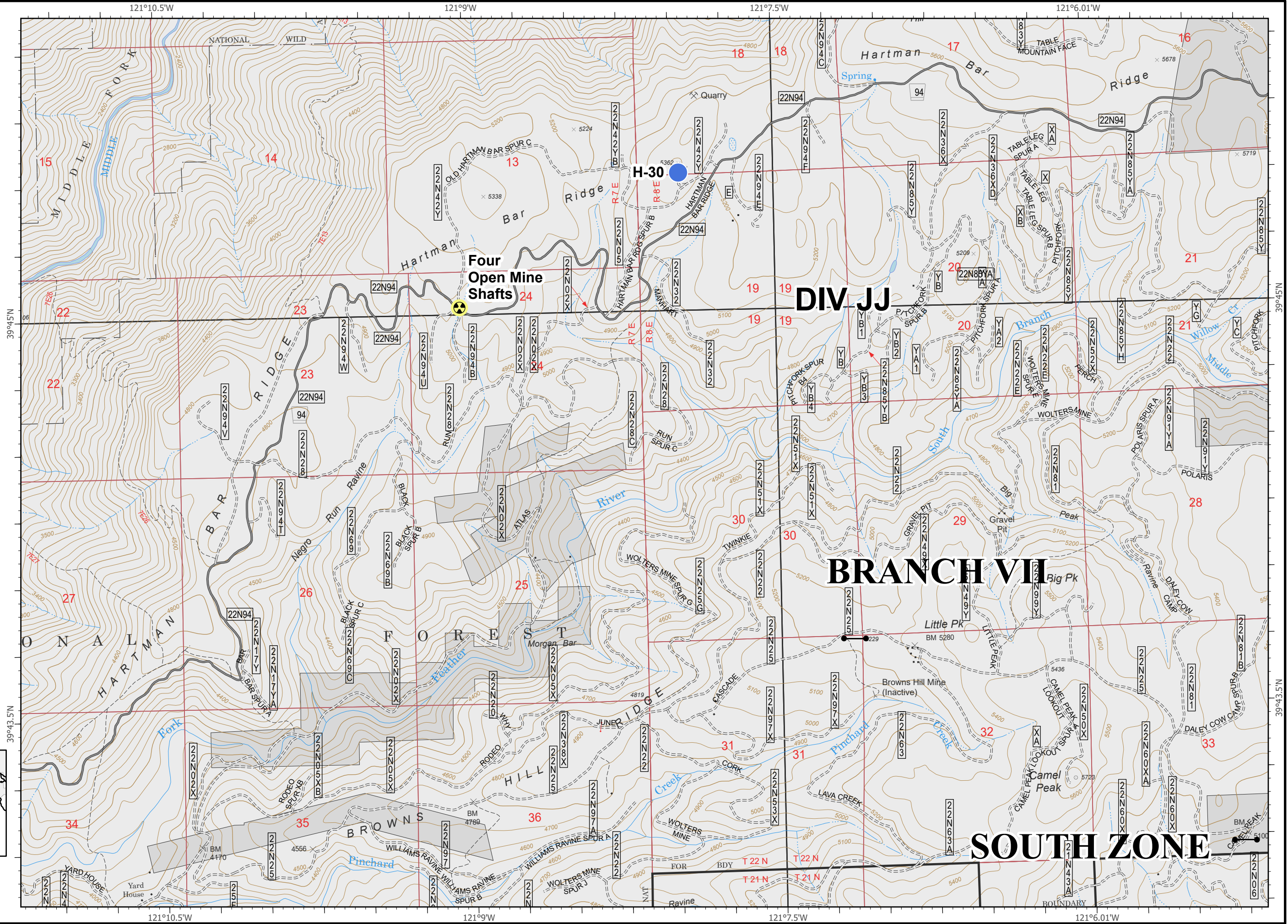


IAP Map Pack

North Complex
CA-PNF-001308
September 22, 2020
South Zone

Index Page: H7

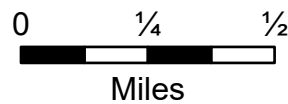
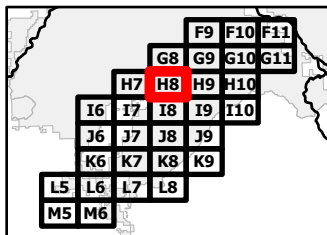
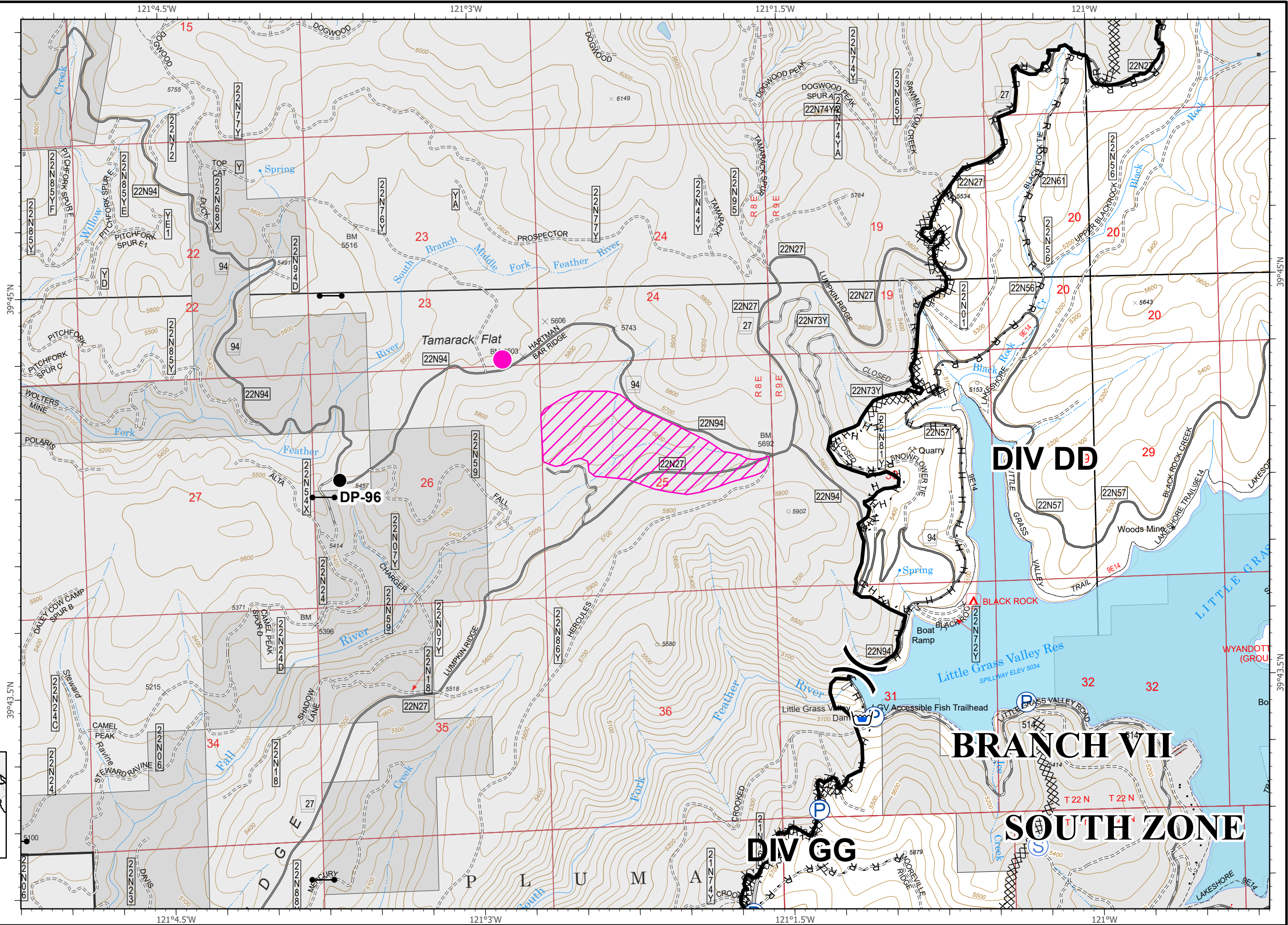
-  Hazard
-  Helispot
-  SPI Gate



IAP Map Pack

North Complex
CA-PNF-001308
September 22, 2020
South Zone
Index Page: H8

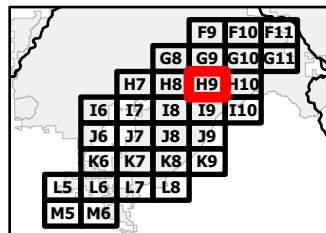
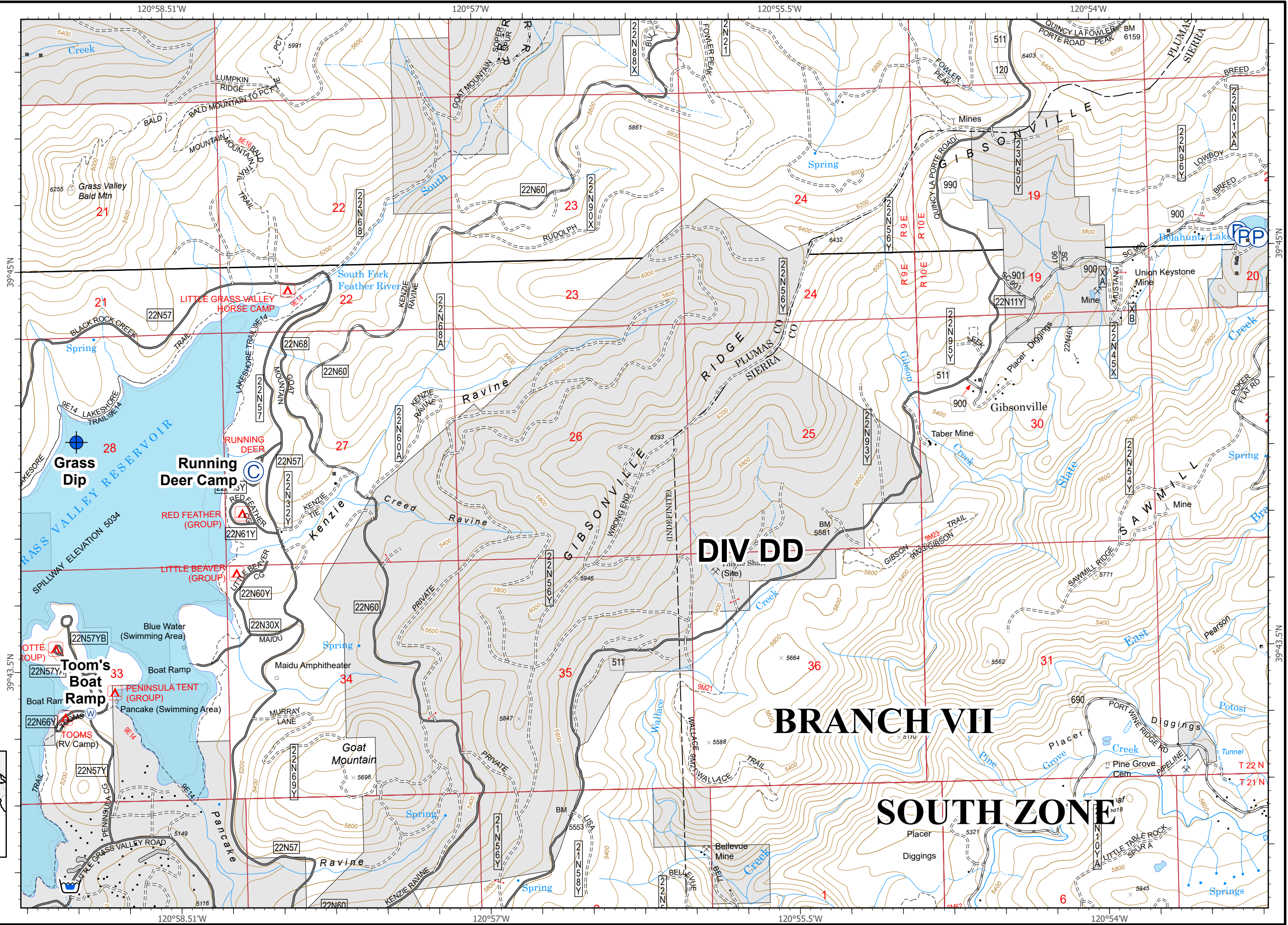
- Drop Point
- (S) Staging Area
- () Division Break
- Contained Line
- XX Completed Dozer Line
- H Completed Hand Line
- R Road as Completed Line
- Access or Improved Road
- Building Footprint
- (P) Pump
- Water Tank
- SPI Gate
- MANDATORY EXCLUSION AREA
- MANDATORY EXCLUSION AREA
- MANDATORY EXCLUSION AREA



IAP Map Pack

North Complex
CA-PNF-001308
September 22, 2020
South Zone
Index Page: H9




- Camp
- Dip Site
- Water Source
- Contained Line
- Completed Dozer Line
- Road as Completed Line
- Access or Improved Road
- Building Footprint
- Pump
- Water Tank

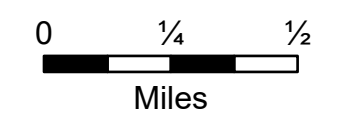
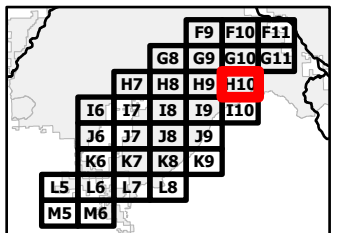
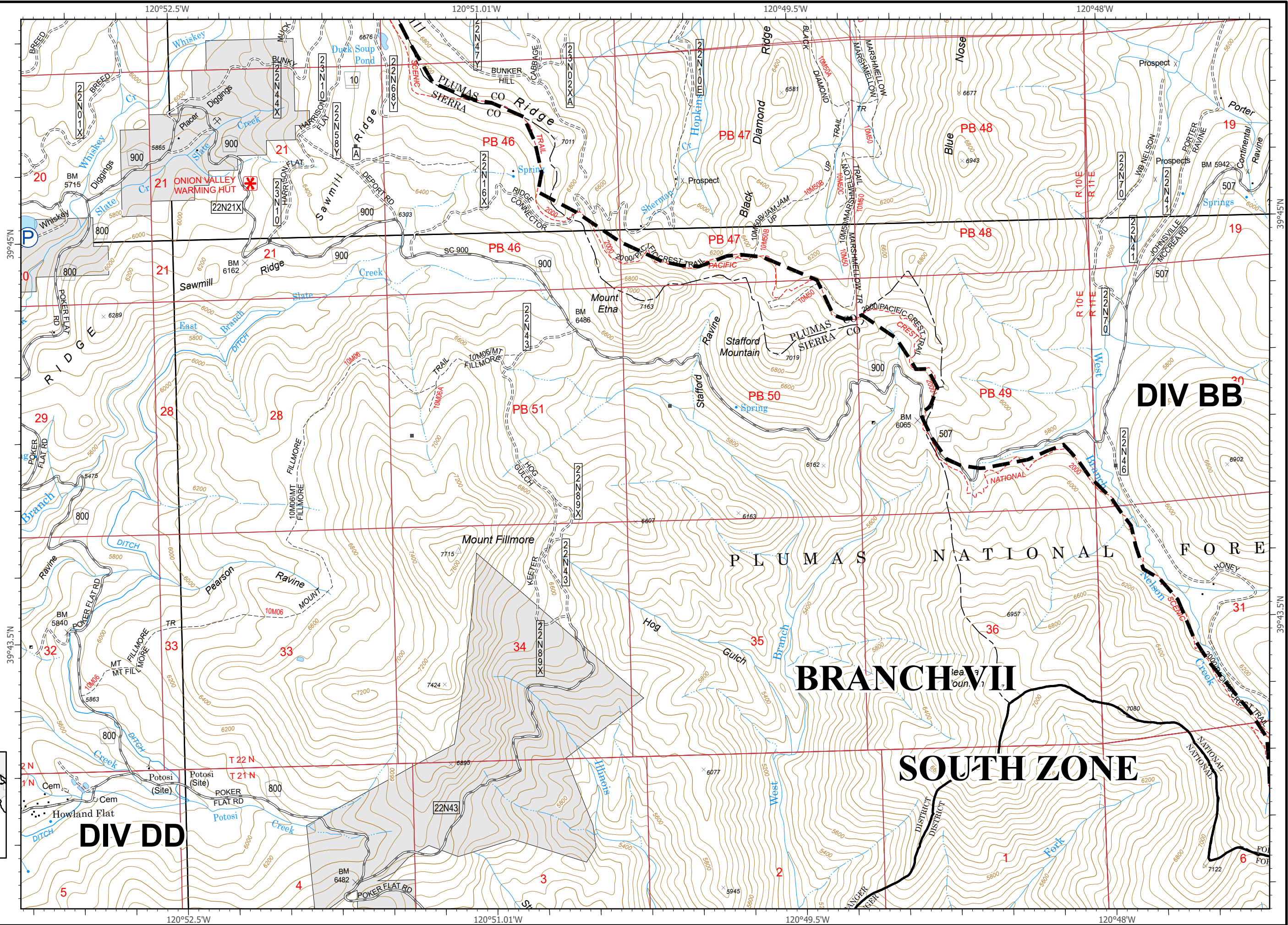


IAP Map Pack

North Complex
CA-PNF-001308
September 22, 2020
South Zone

Index Page: H10

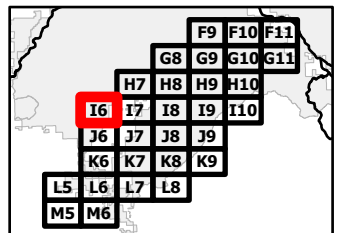
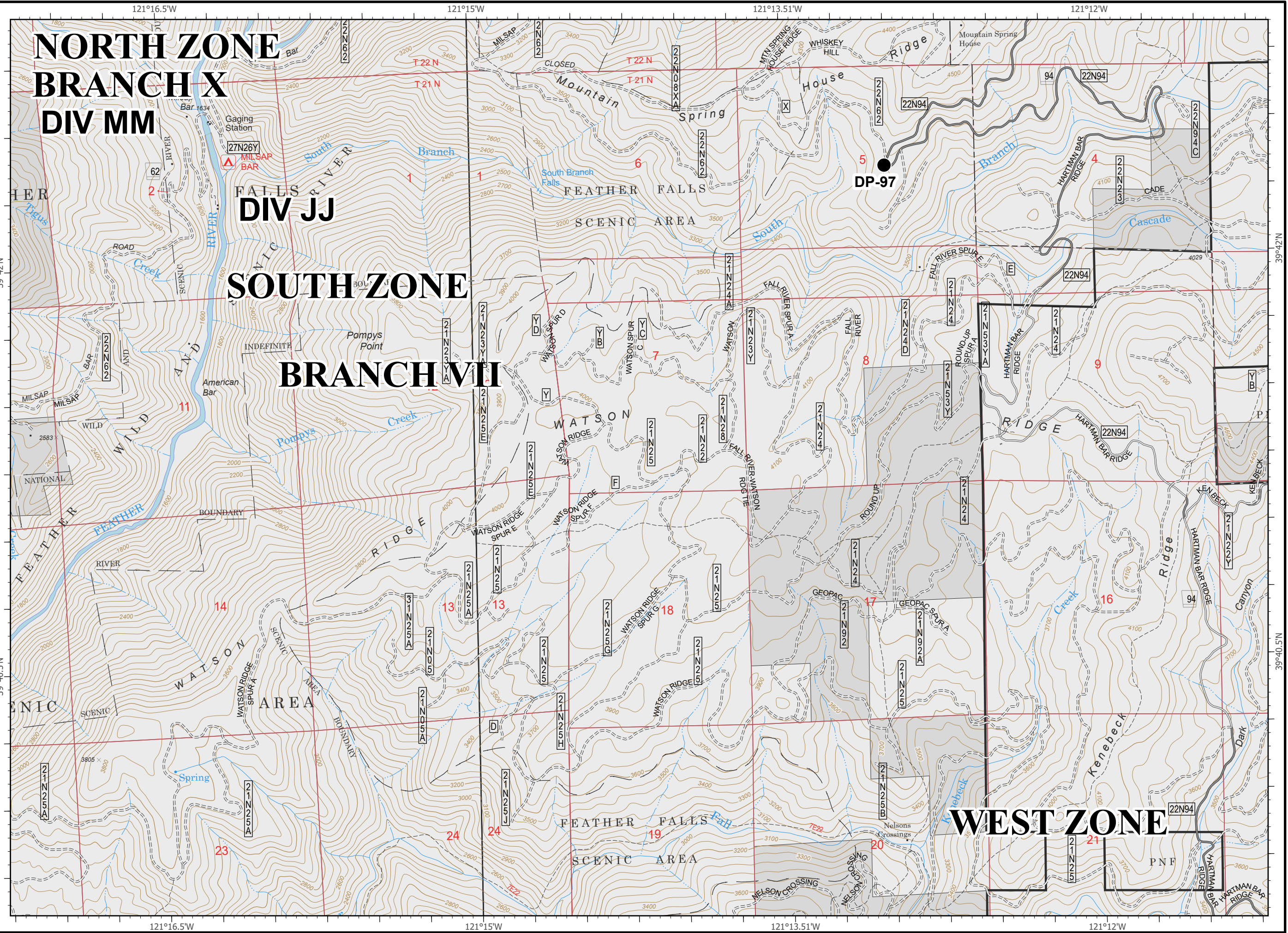
-  Planned Fire Line
-  Building Footprint
-  Pump



IAP Map Pack

North Complex
CA-PNF-001308
September 22, 2020
South Zone
Index Page: 16

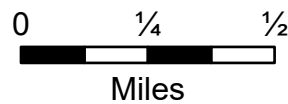
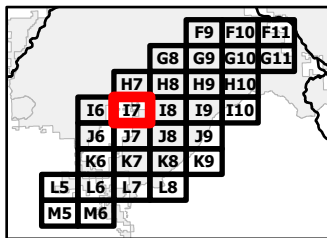
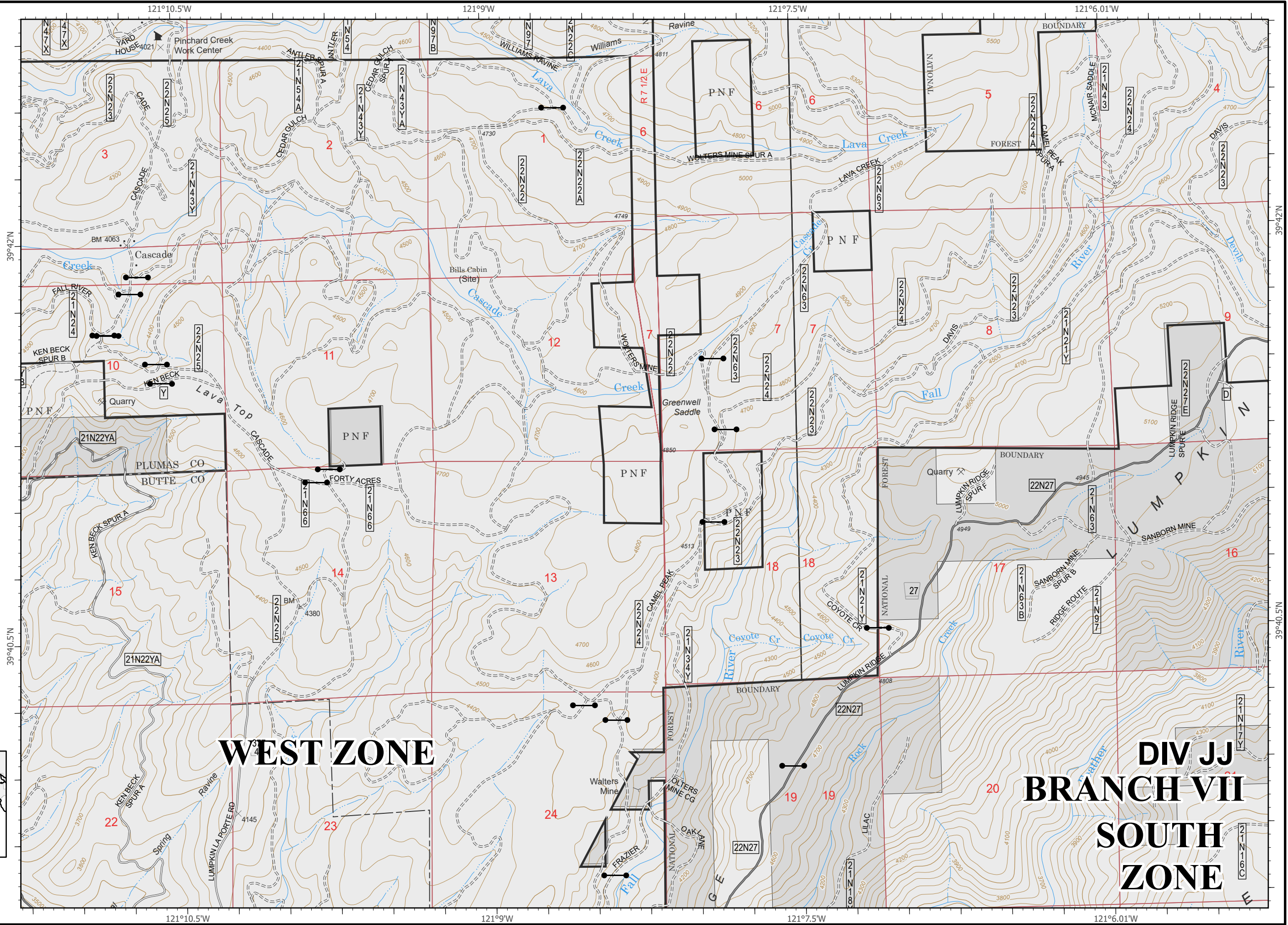
- Drop Point
- MANDATORY EXCLUSION AREA



IAP Map Pack

North Complex
CA-PNF-001308
September 22, 2020
South Zone
Index Page: 17

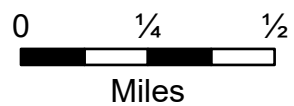
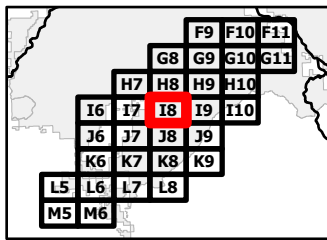
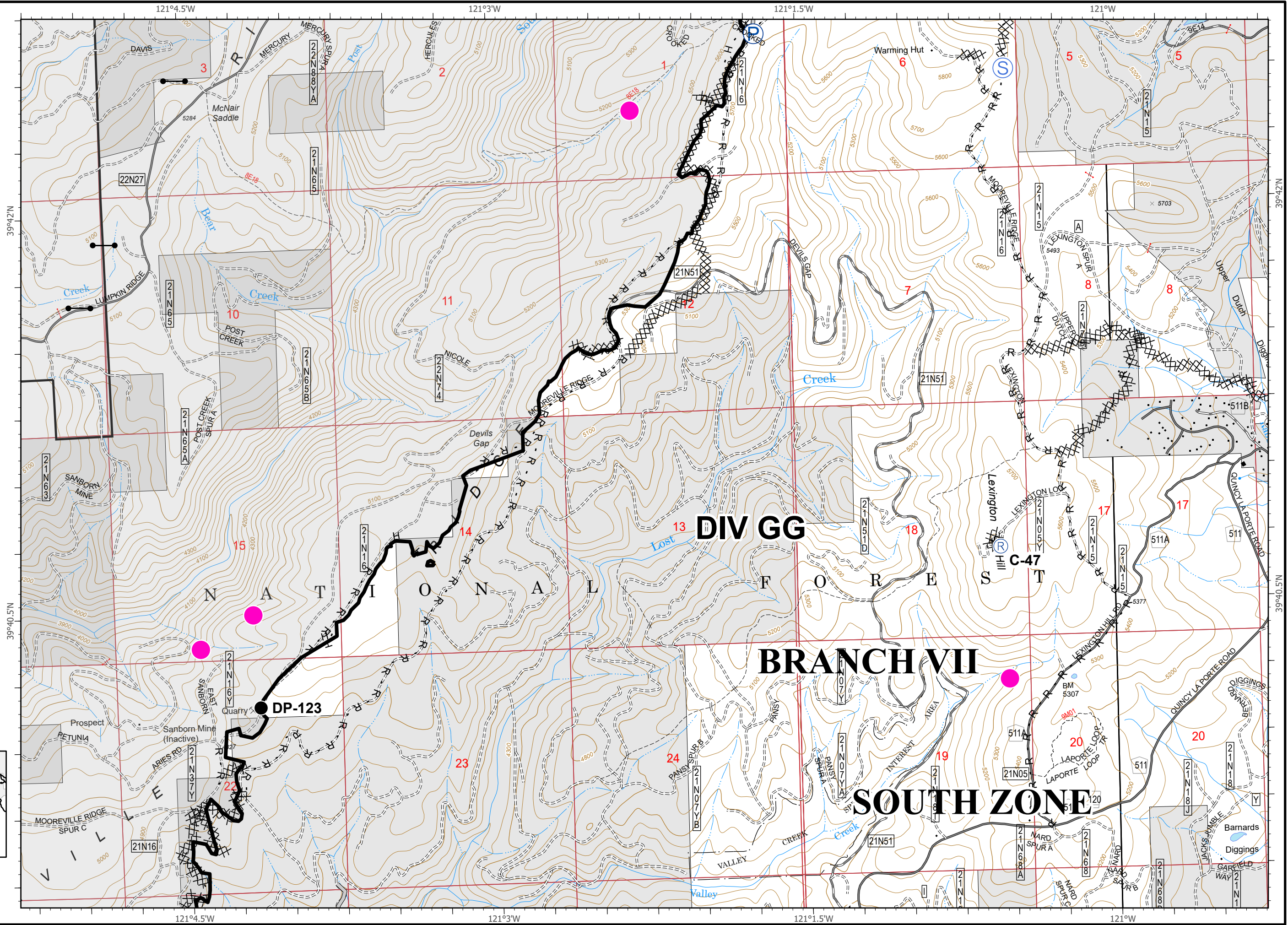
●— SPI Gate



IAP Map Pack

North Complex
CA-PNF-001308
September 22, 2020
South Zone
Index Page: 18

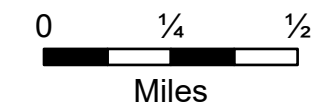
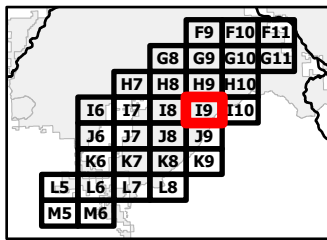
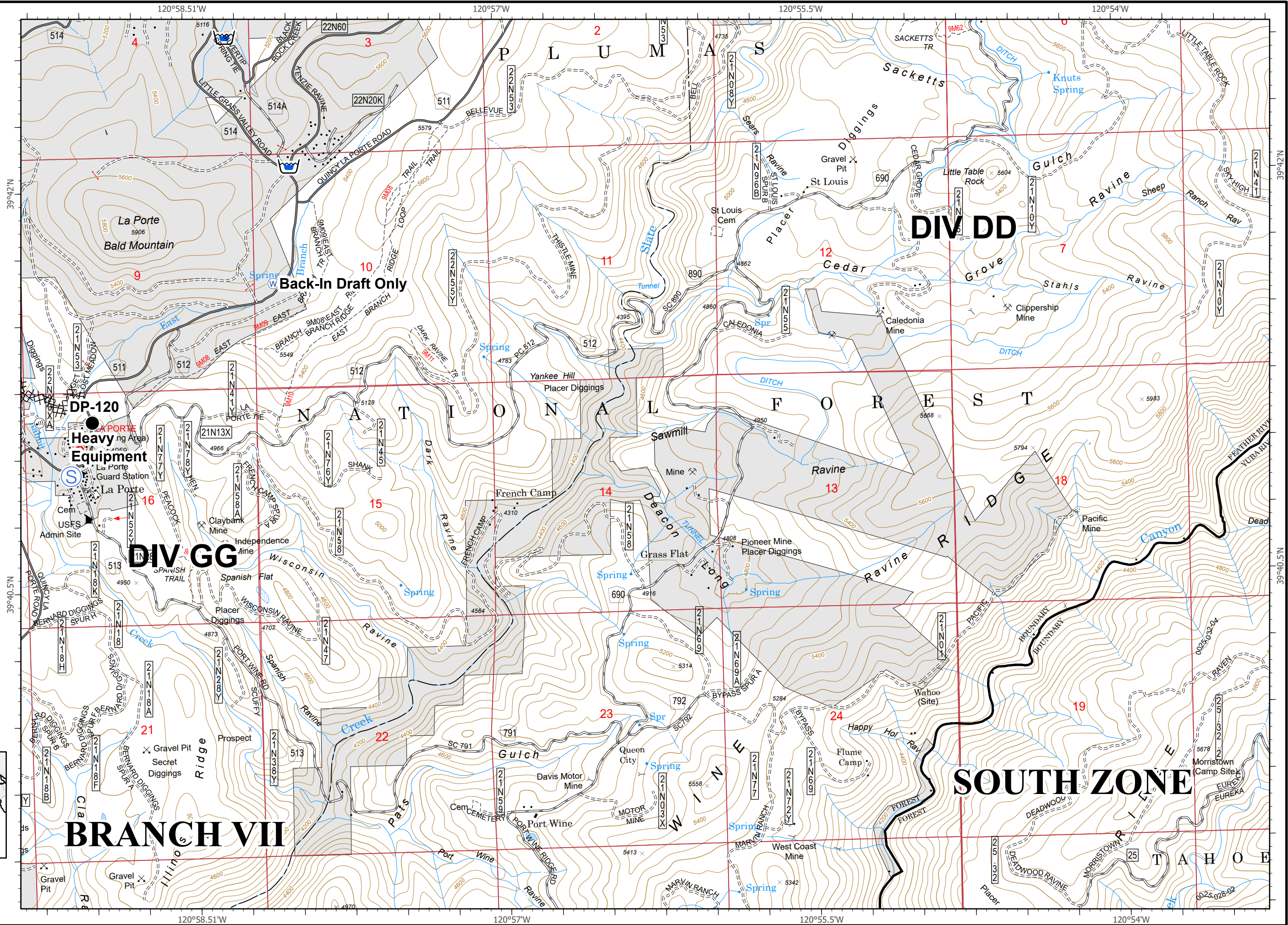
- Drop Point
- ⊙ Cell Coverage
- Ⓡ Repeater
- Ⓢ Staging Area
- Contained Line
- XX Completed Dozer Line
- H Completed Hand Line
- R Road as Completed Line
- Access or Improved Road
- Ⓟ Pump
- SPI Gate
- MANDATORY EXCLUSION AREA



IAP Map Pack

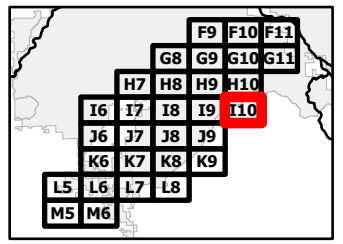
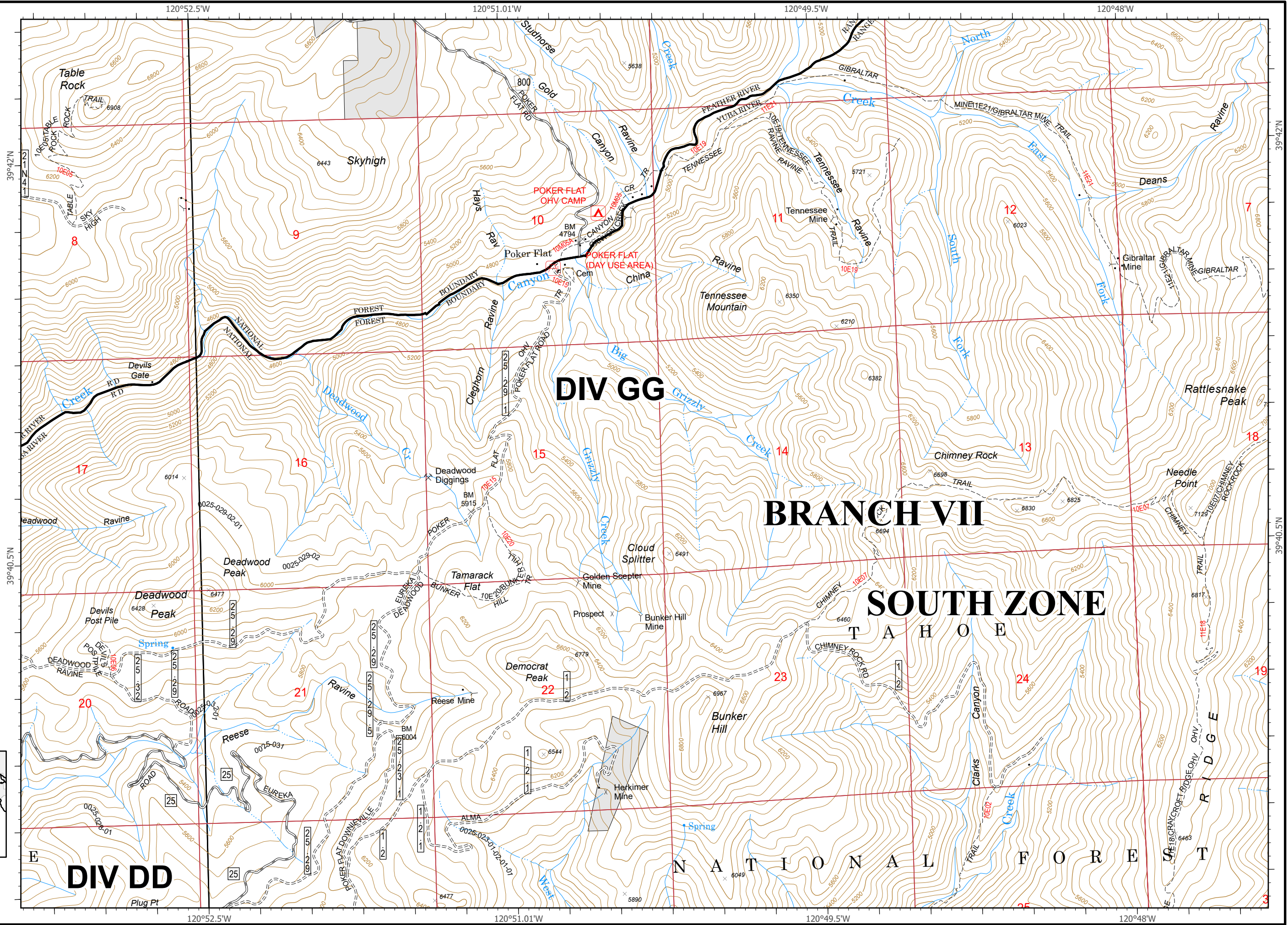
North Complex
CA-PNF-001308
September 22, 2020
South Zone
Index Page: 19

- Drop Point
- ⊙ Cell Coverage
- Ⓢ Staging Area
- Ⓜ Water Source
- ⓧⓧ Completed Dozer Line
- Ⓜ Water Tank




IAP Map Pack

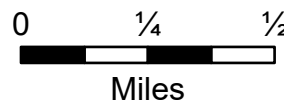
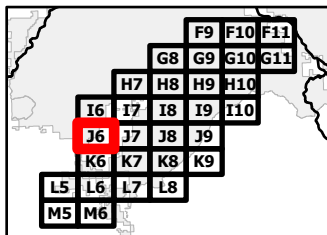
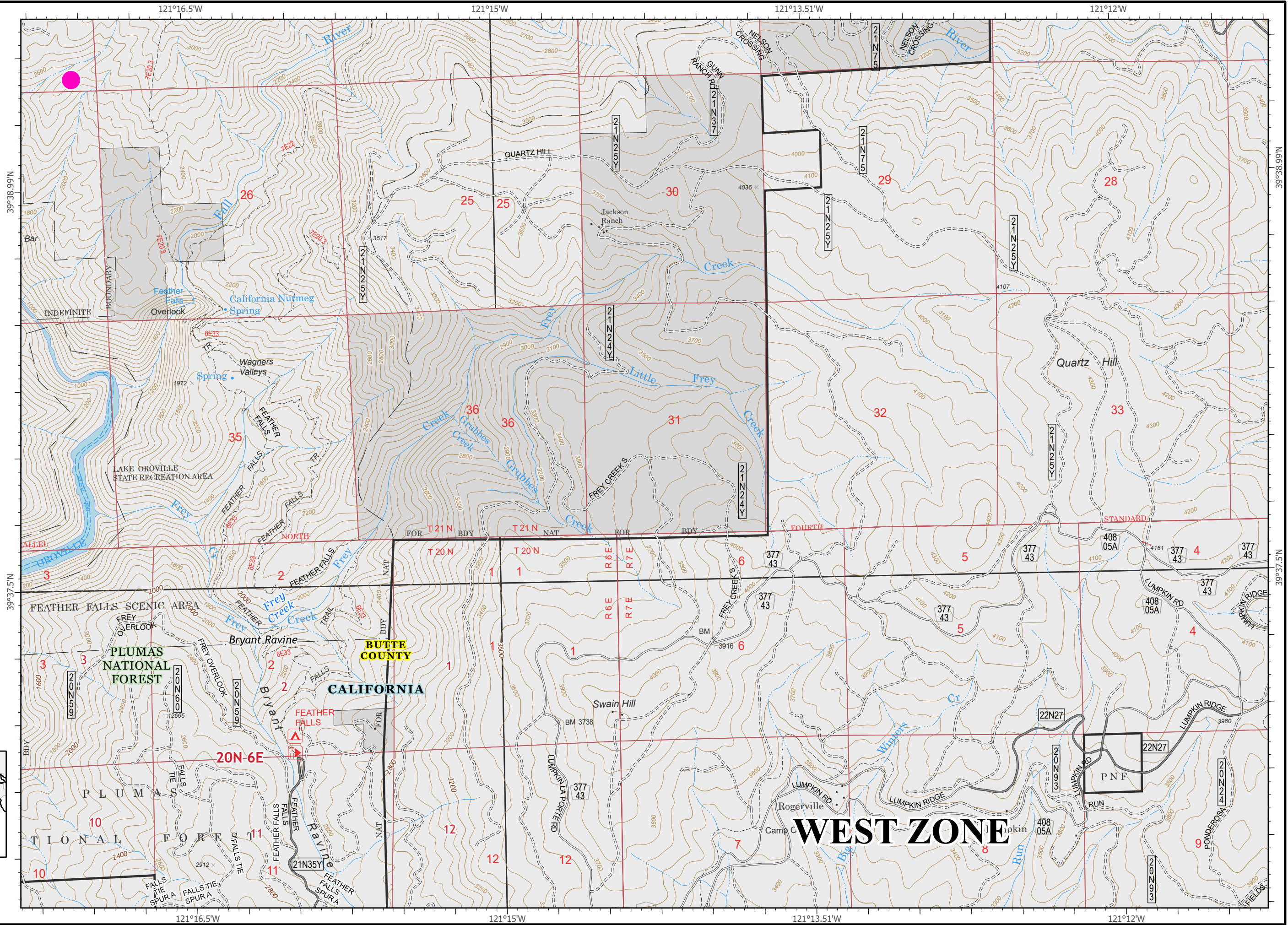
North Complex
CA-PNF-001308
September 22, 2020
South Zone
Index Page: I10



IAP Map Pack

North Complex
CA-PNF-001308
September 22, 2020
South Zone
Index Page: J6

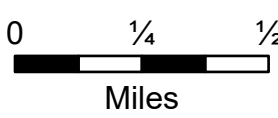
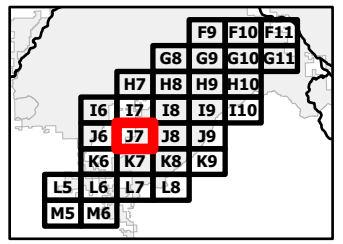
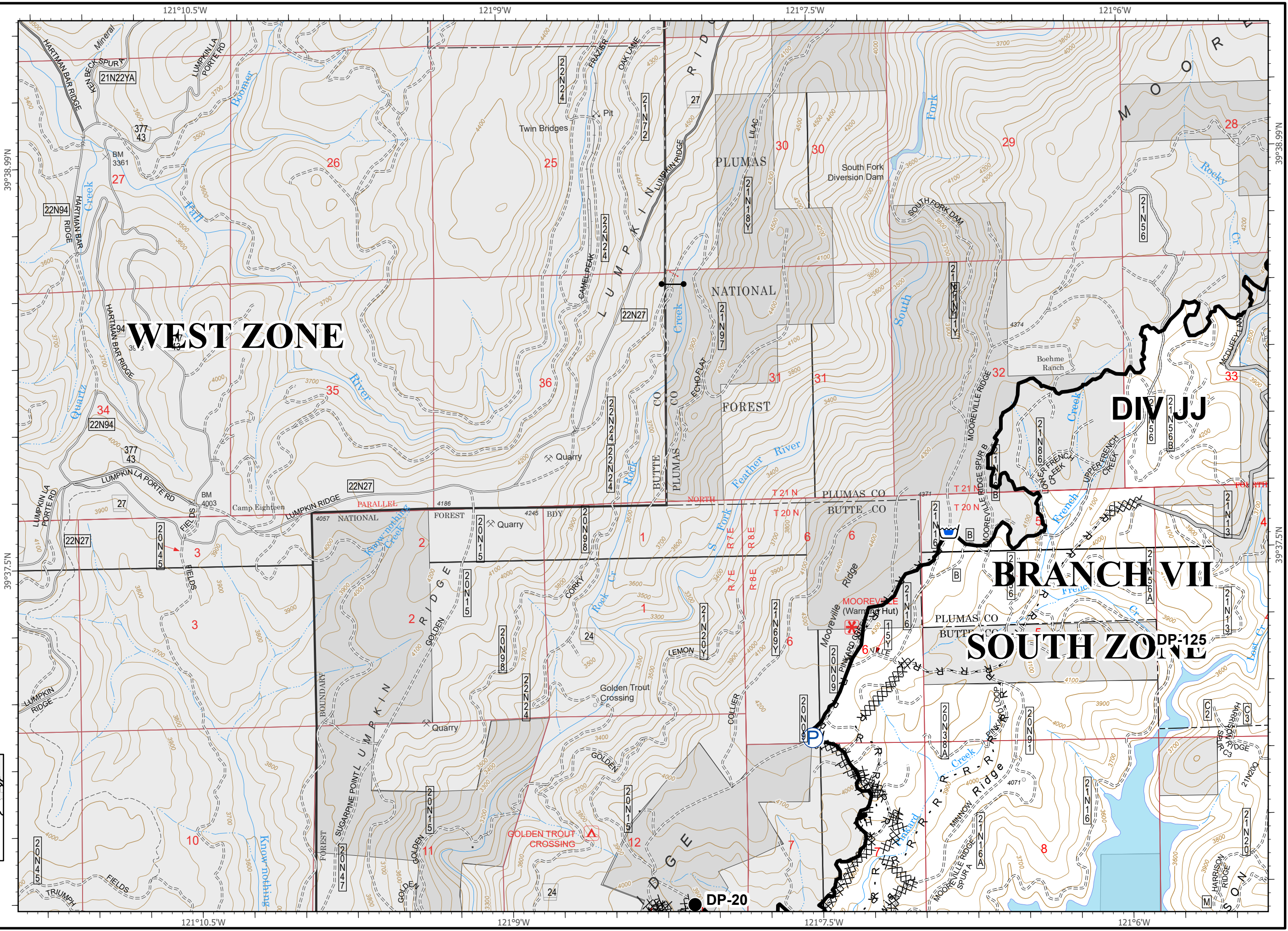
 MANDATORY EXCLUSION AREA



IAP Map Pack

North Complex
CA-PNF-001308
September 22, 2020
South Zone
Index Page: J7

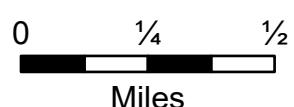
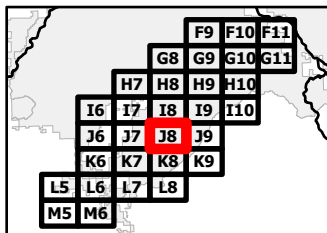
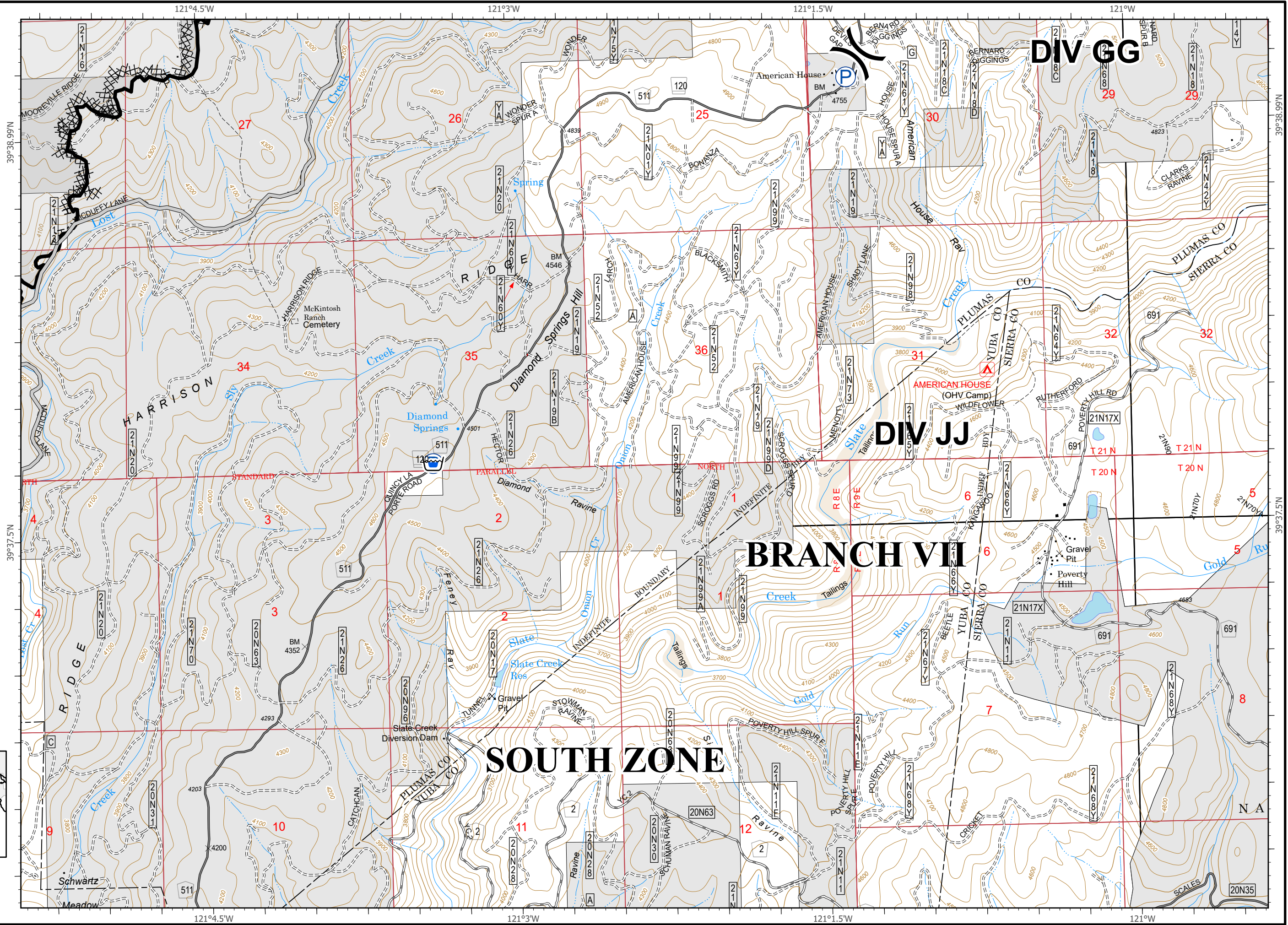
- Dip Site
- Drop Point
- Uncontrolled Fire Edge
- Contained Line
- Completed Dozer Line
- Completed Hand Line
- Road as Completed Line
- Access or Improved Road
- Pump
- Water Tank
- SPI Gate



IAP Map Pack

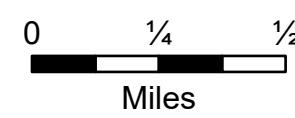
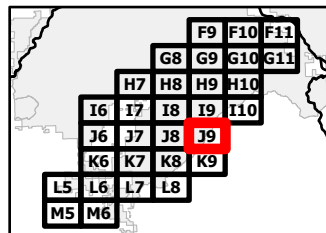
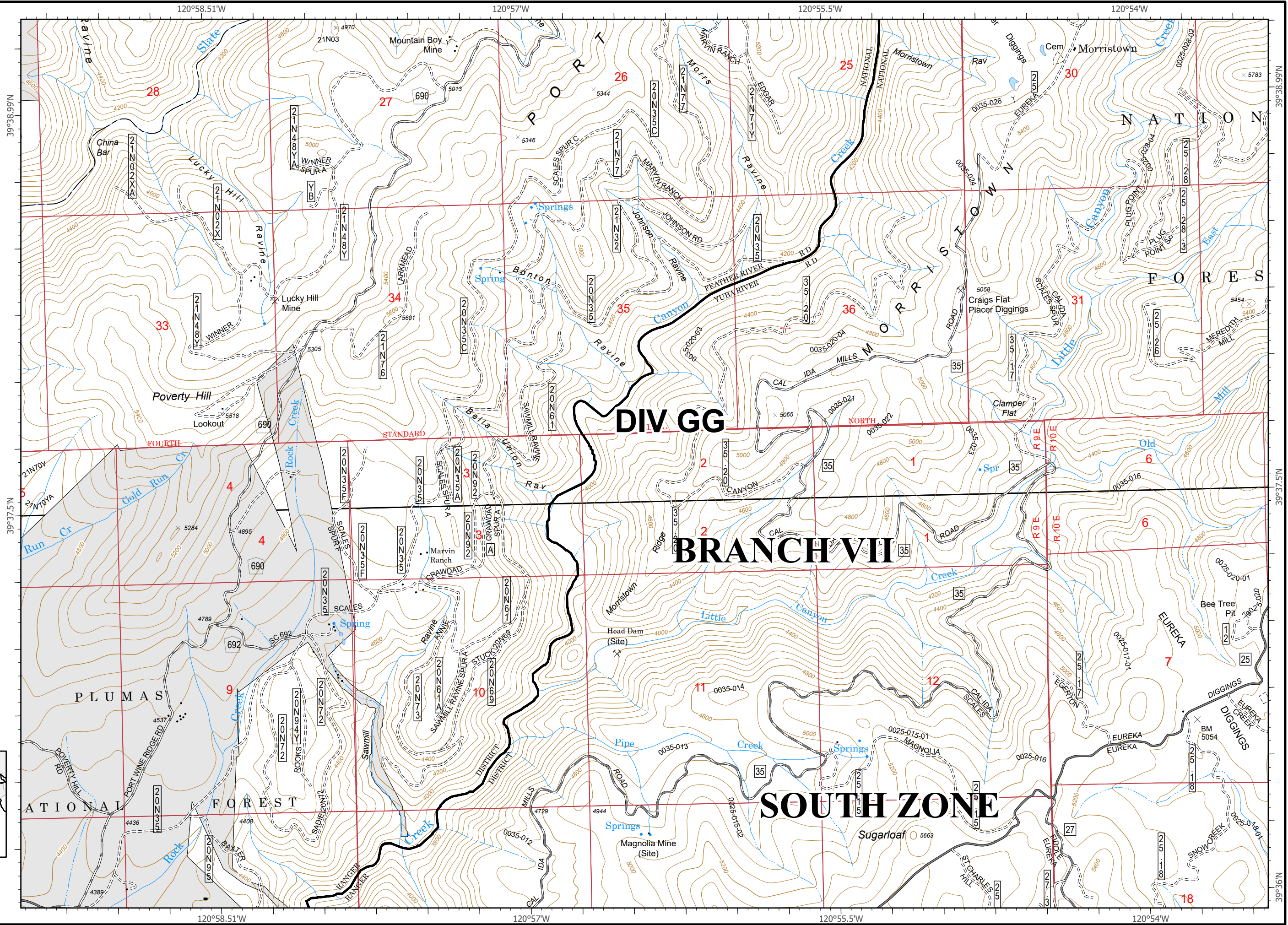
North Complex
CA-PNF-001308
September 22, 2020
South Zone
Index Page: J8

- Division Break
- Contained Line
- Completed Dozer Line
- Completed Hand Line
- Access or Improved Road
- Pump
- Water Tank



IAP Map Pack

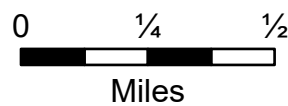
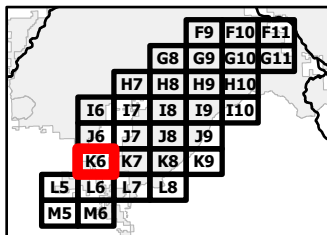
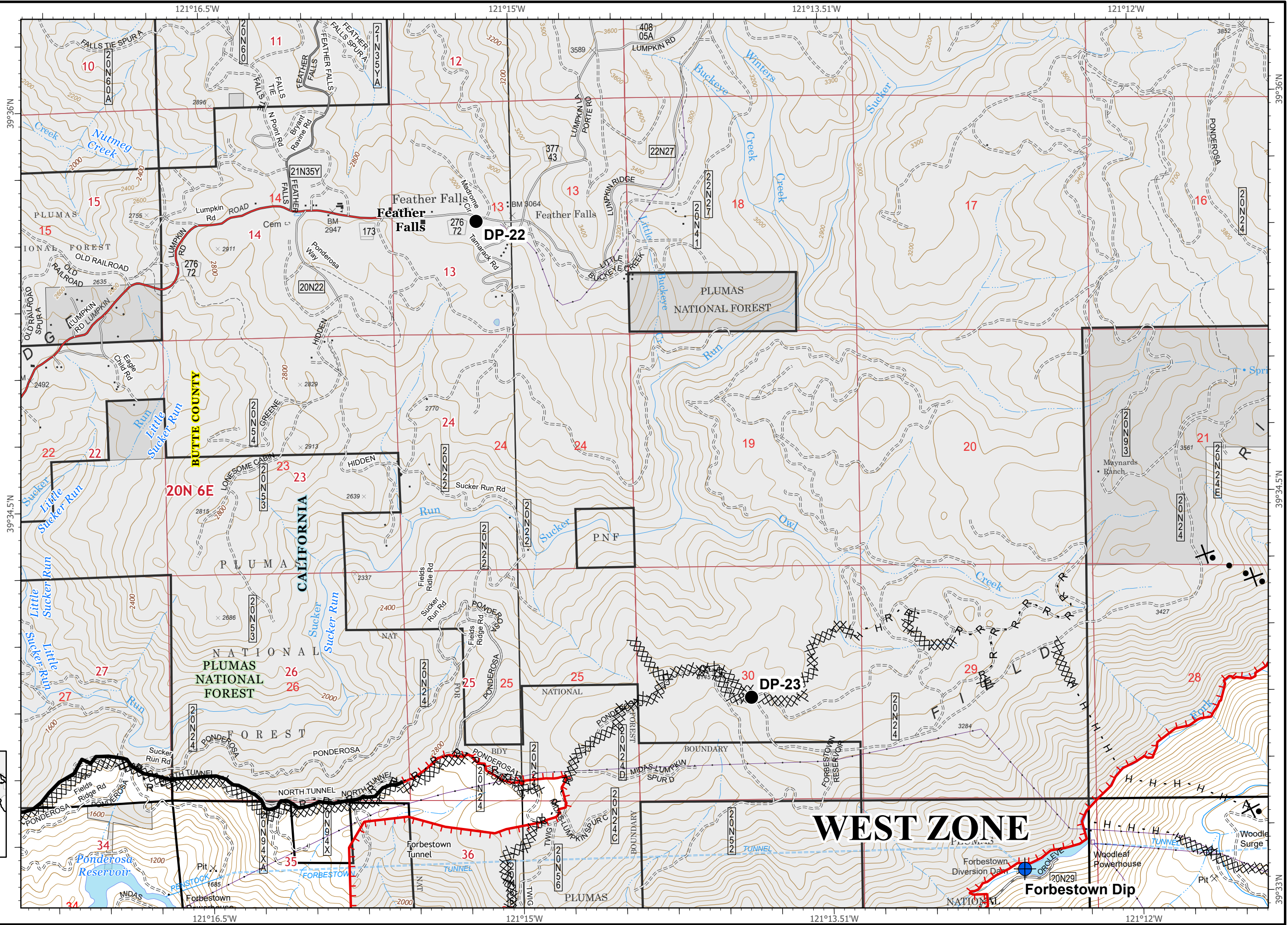
North Complex
CA-PNF-001308
September 22, 2020
South Zone
Index Page: J9



IAP Map Pack

North Complex
CA-PNF-001308
September 22, 2020
South Zone
Index Page: K6

- Dip Site
- Drop Point
- Uncontrolled Fire Edge
- Contained Line
- Completed Dozer Line
- Completed Hand Line
- Road as Completed Line
- Proposed Dozer Line



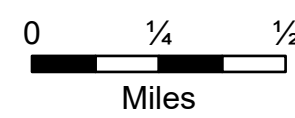
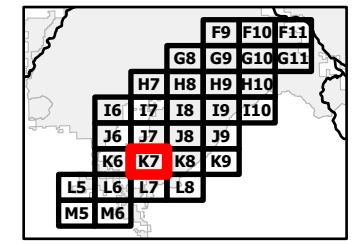
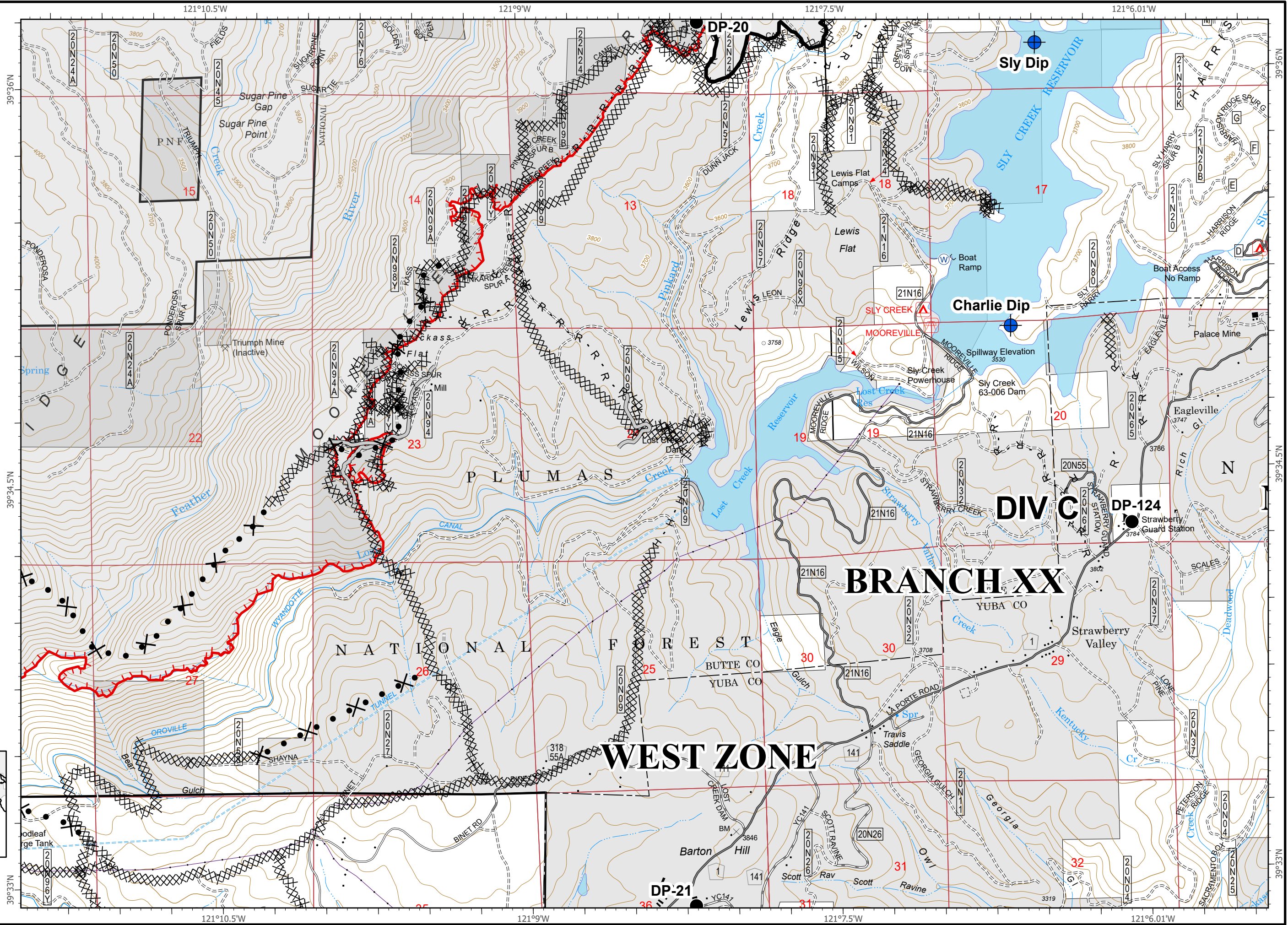
WEST ZONE

Forbestown Dip

IAP Map Pack

North Complex
CA-PNF-001308
September 22, 2020
South Zone
Index Page: K7

- Dip Site
- Drop Point
- Water Source
- Uncontrolled Fire Edge
- Contained Line
- Completed Dozer Line
- Completed Hand Line
- Road as Completed Line
- Access or Improved Road
- Proposed Dozer Line

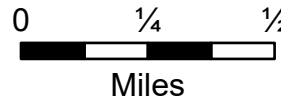
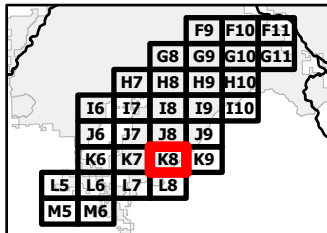
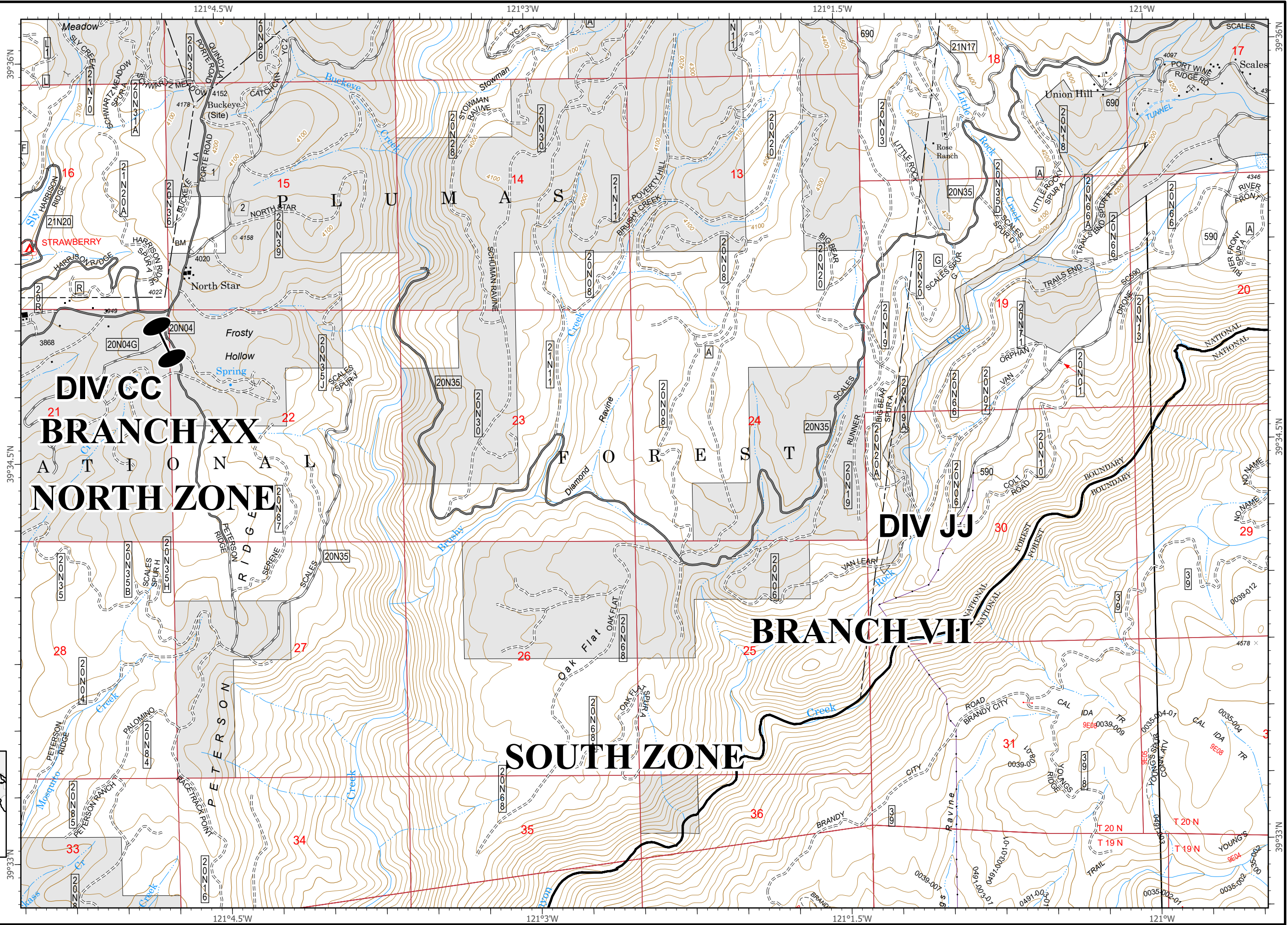


IAP Map Pack

North Complex
CA-PNF-001308
September 22, 2020
South Zone
Index Page: K8

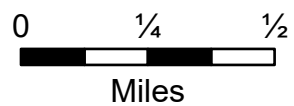
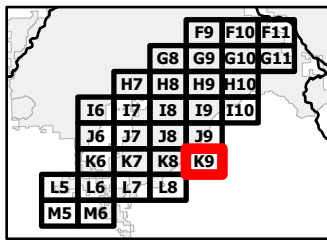
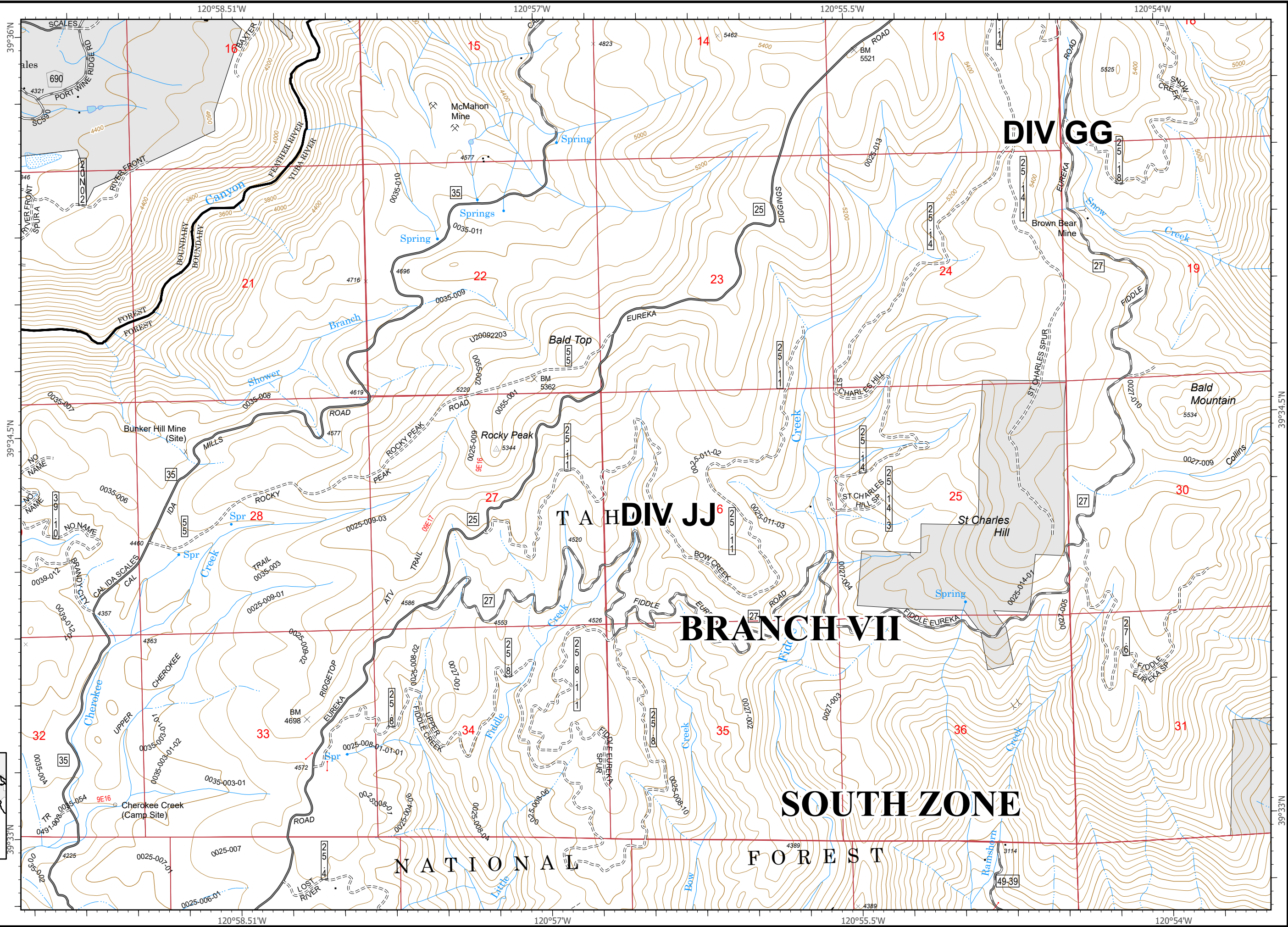


Zone Break



IAP Map Pack

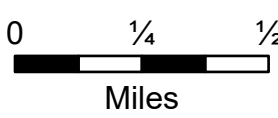
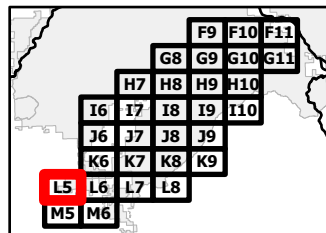
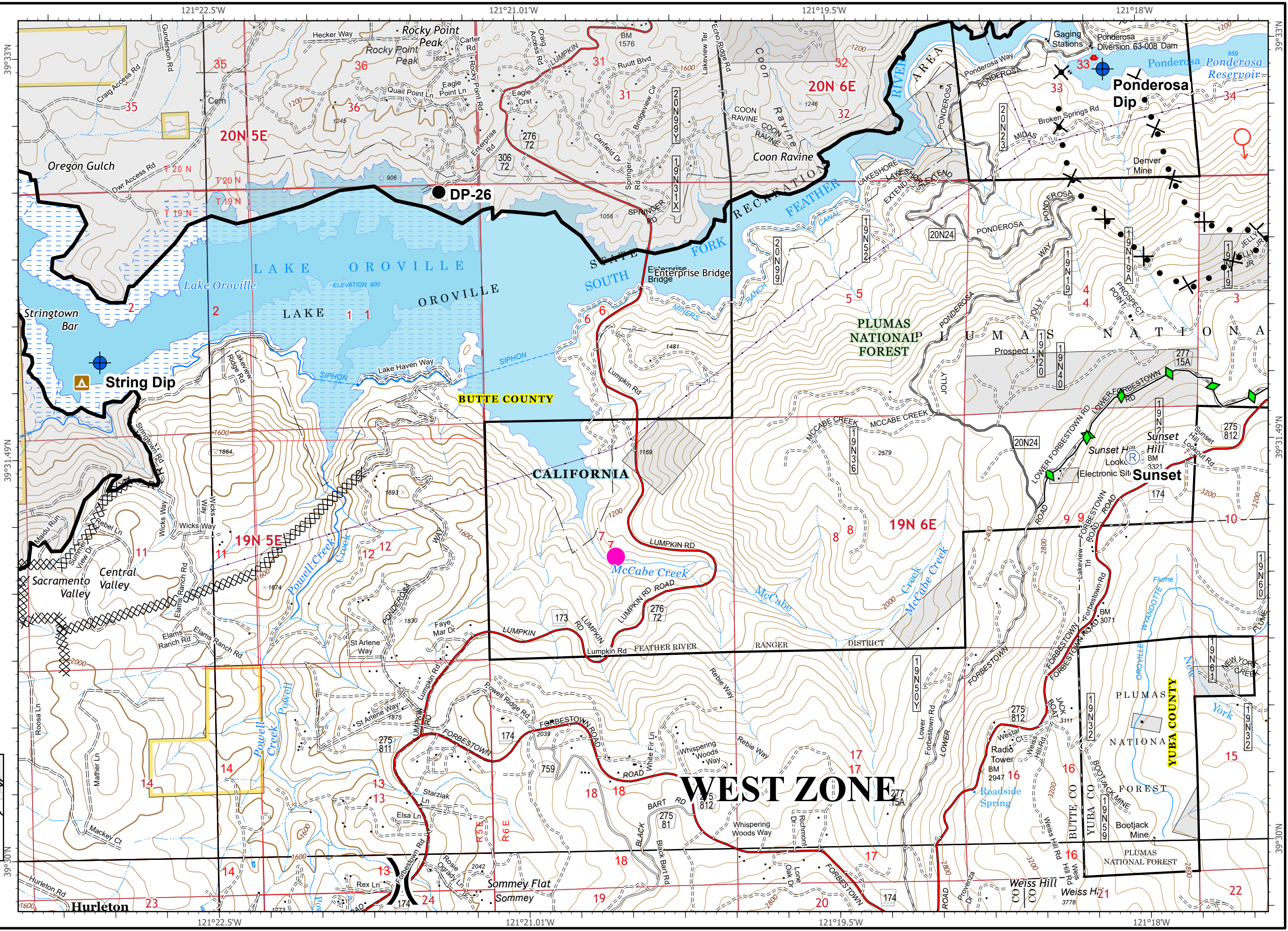
North Complex
CA-PNF-001308
September 22, 2020
South Zone
Index Page: K9



IAP Map Pack

North Complex
CA-PNF-001308
September 22, 2020
South Zone
Index Page: L5

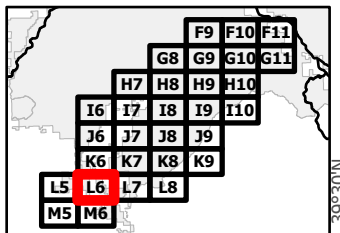
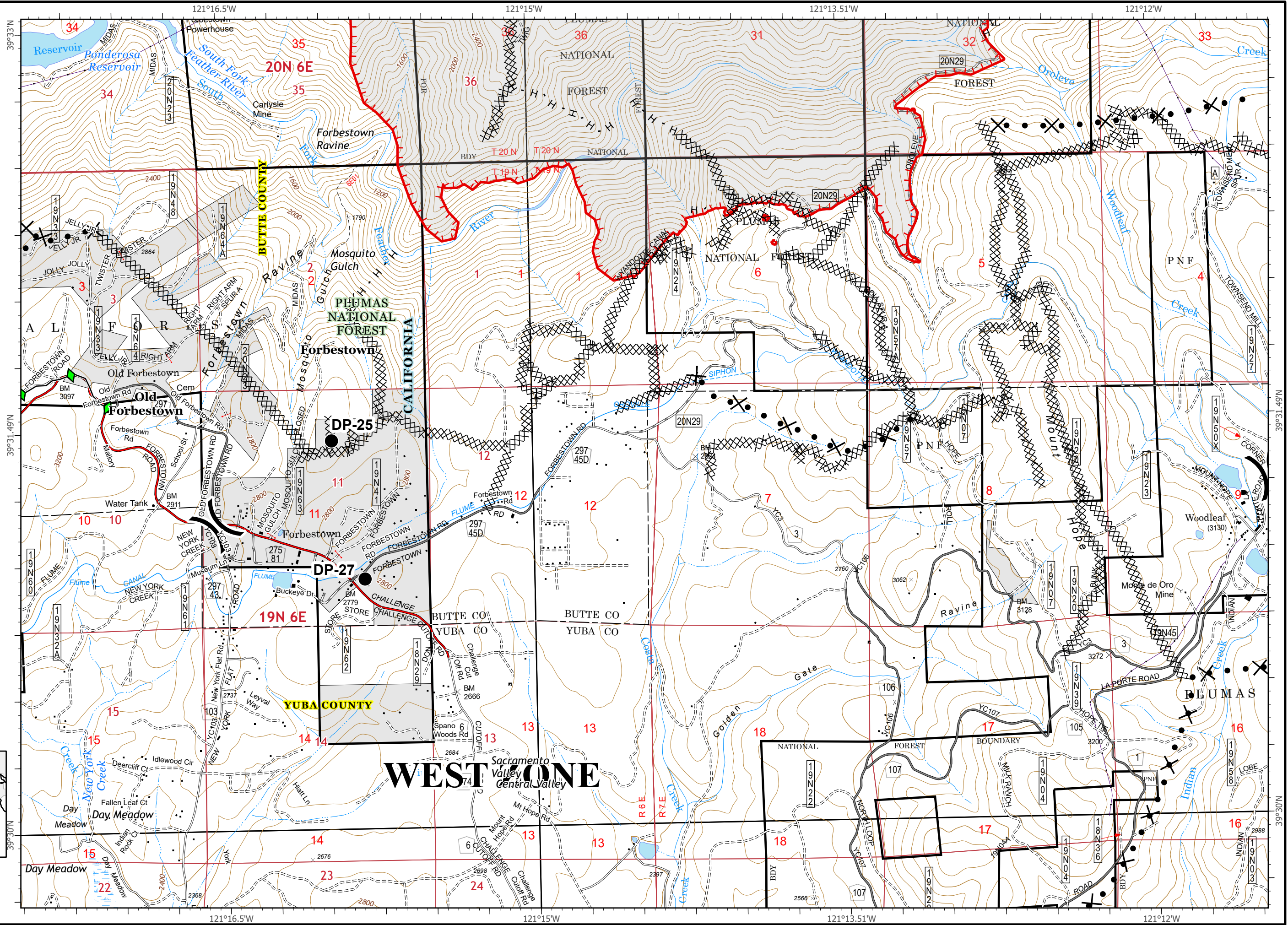
- Dip Site
- Drop Point
- Repeater
- Spot Fire
- Division Break
- Uncontrolled Fire Edge
- Contained Line
- Completed Dozer Line
- Completed Hand Line
- Road as Completed Line
- Completed Plow Line
- Proposed Dozer Line
- MANDATORY EXCLUSION AREA



IAP Map Pack

North Complex
CA-PNF-001308
September 22, 2020
South Zone
Index Page: L6

- Drop Point
- Spot Fire
-) Division Break
- ▬ Uncontrolled Fire Edge
- ××× Completed Dozer Line
- H · Completed Hand Line
- ◆ Completed Plow Line
- × Proposed Dozer Line

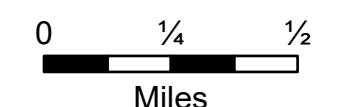
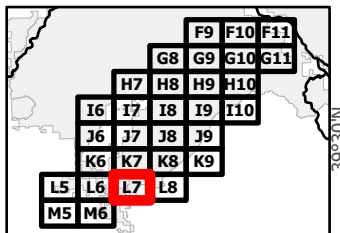
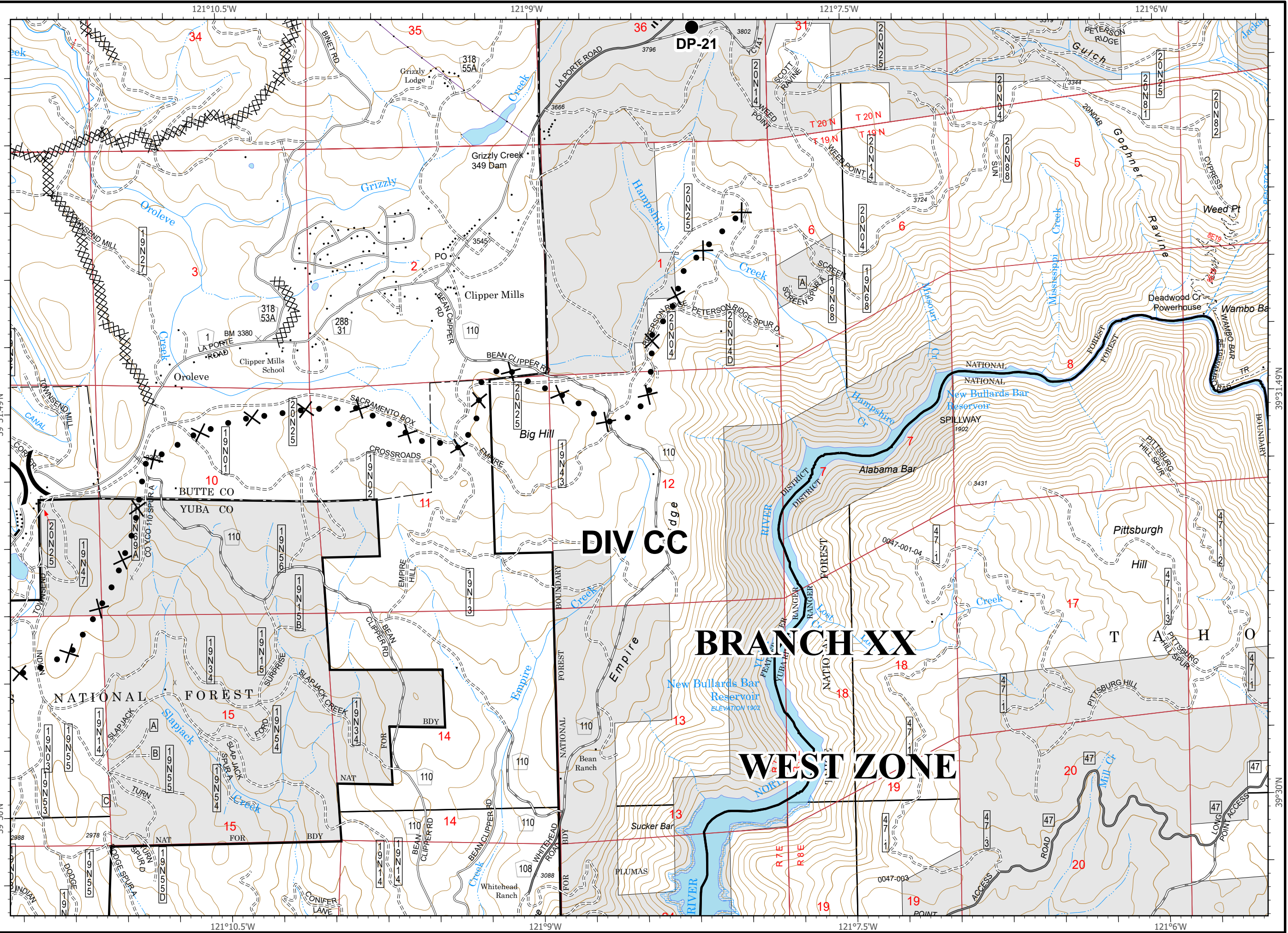


IAP Map Pack

North Complex
CA-PNF-001308
September 22, 2020
South Zone

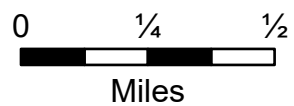
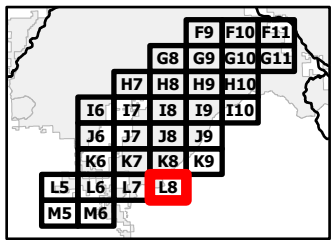
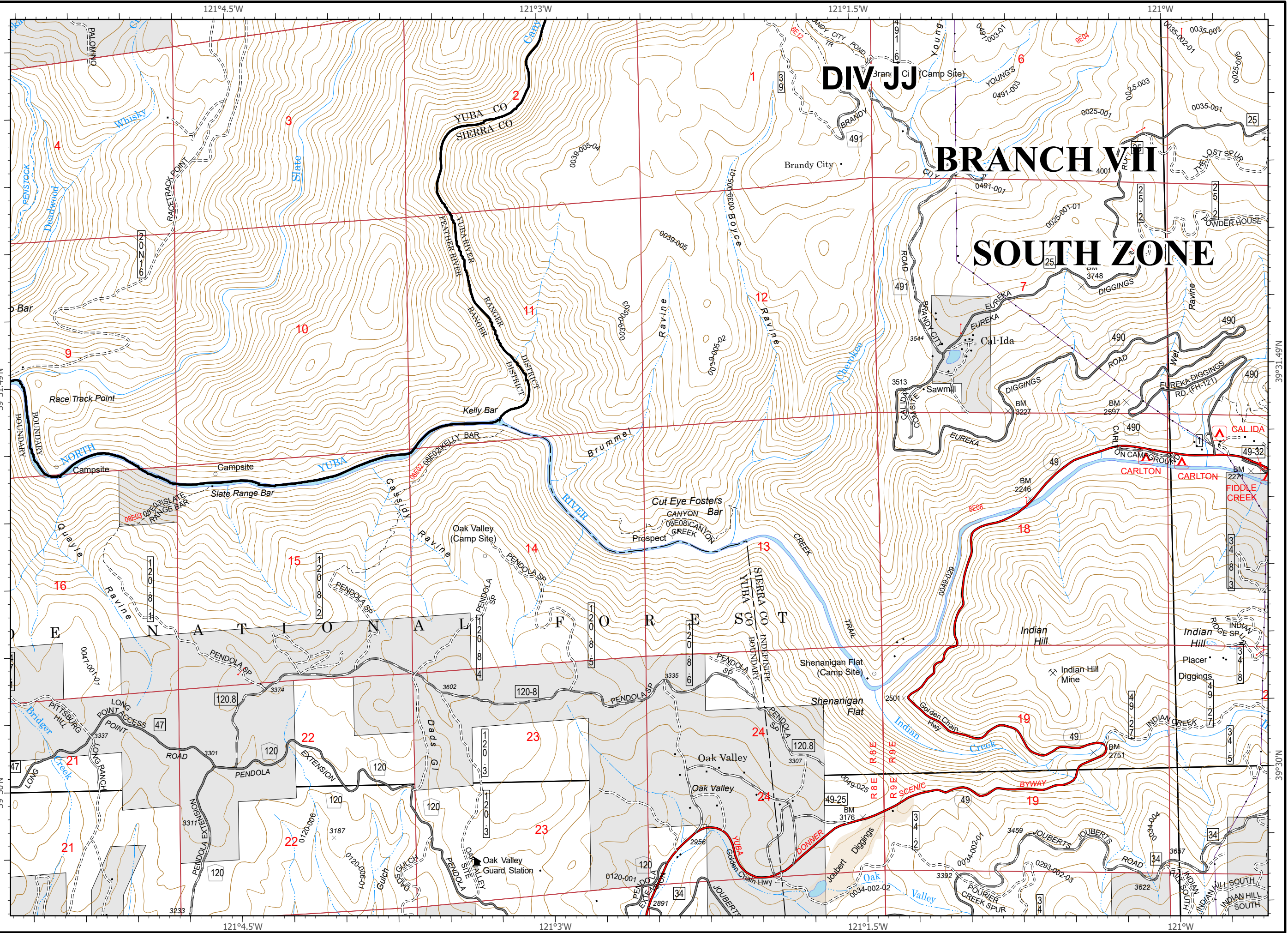
Index Page: L7

- Drop Point
- ⌋ Division Break
- ⌘ Completed Dozer Line
- ⌘ Proposed Dozer Line



IAP Map Pack




North Complex
CA-PNF-001308
September 22, 2020
South Zone
Index Page: L8

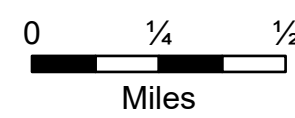
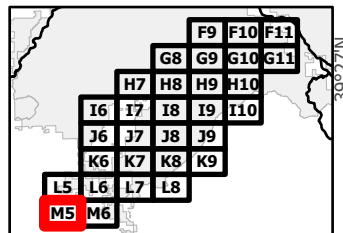
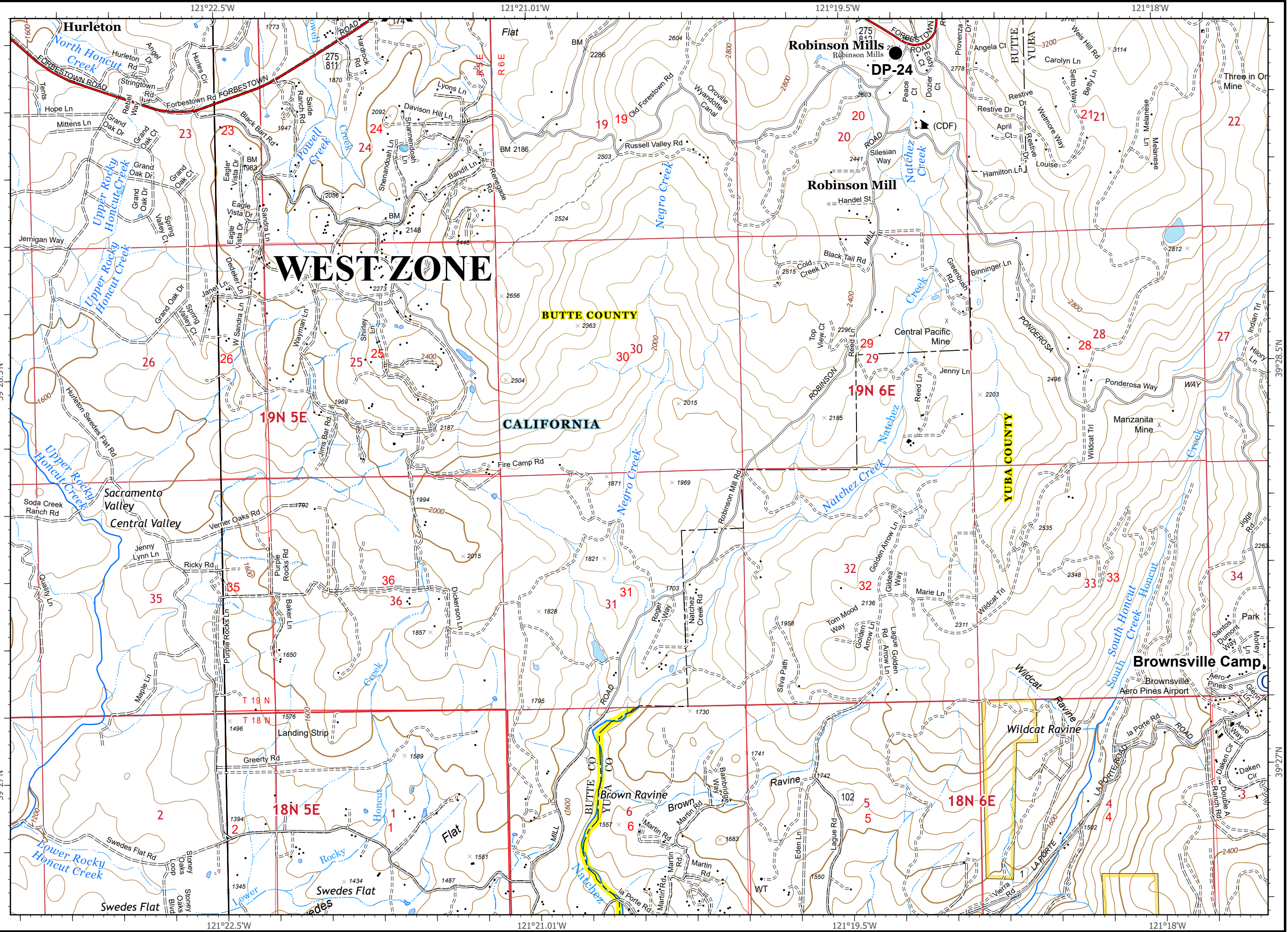


IAP Map Pack

North Complex
CA-PNF-001308
September 22, 2020
South Zone




Index Page: M5

-  Camp
-  Drop Point
-  Division Break



IAP Map Pack

North Complex
CA-PNF-001308
September 22, 2020
South Zone
Index Page: M6

-  Camp
-  Repeater
-  Proposed Dozer Line

