

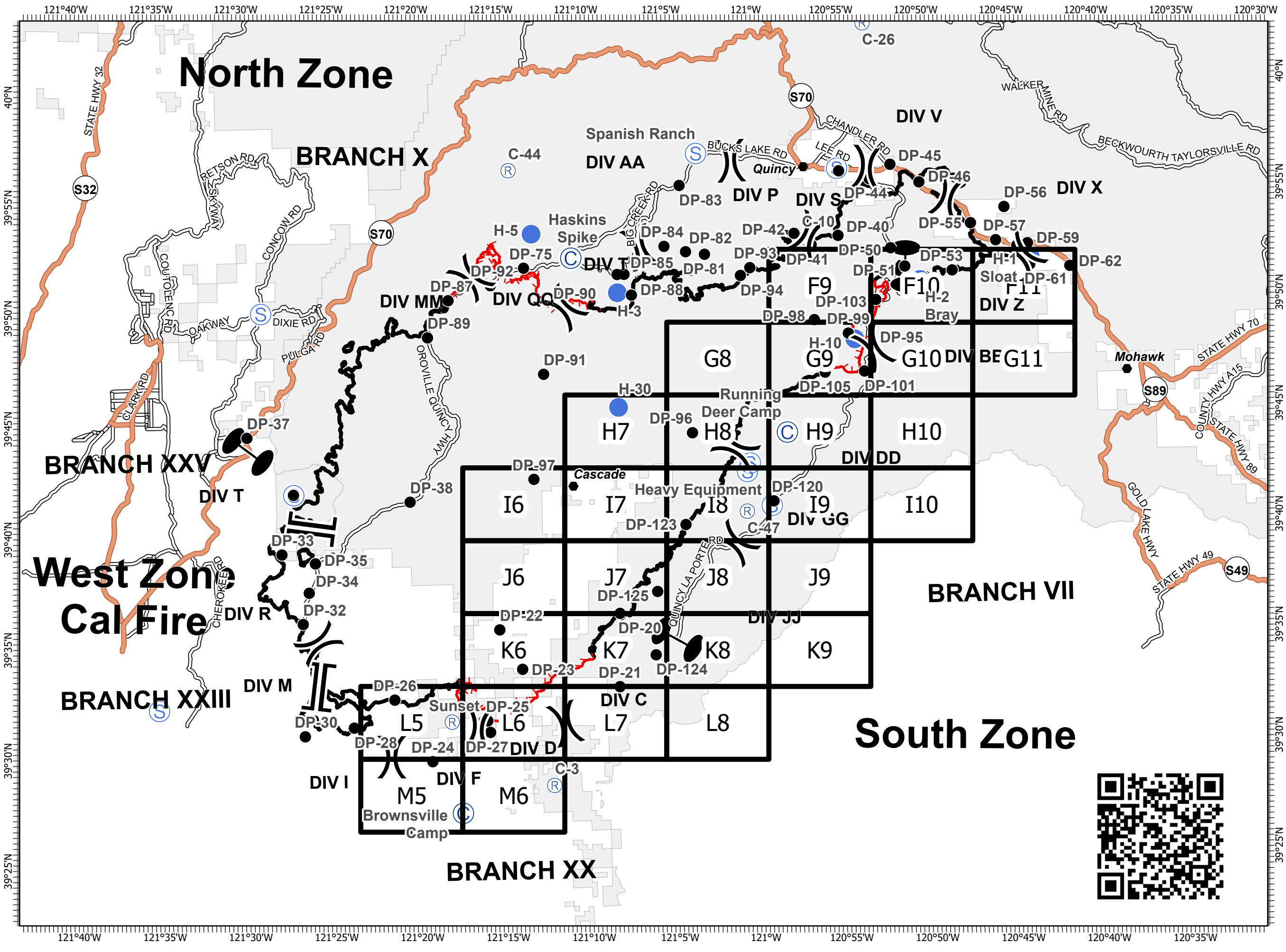
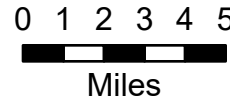

# IAP Map Pack

## South Zone Index

North Complex  
CA-PNF-001308  
September 24, 2020



- Camp
- Drop Point
- Helispot
- Repeater
- Staging Area
- Division Break
- Branch Break
- Zone Break
- Uncontrolled Fire Edge
- Contained Line

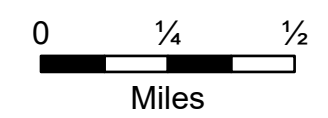
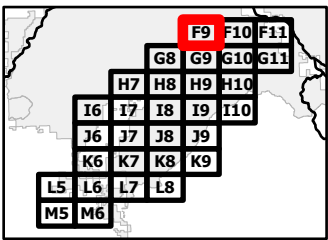
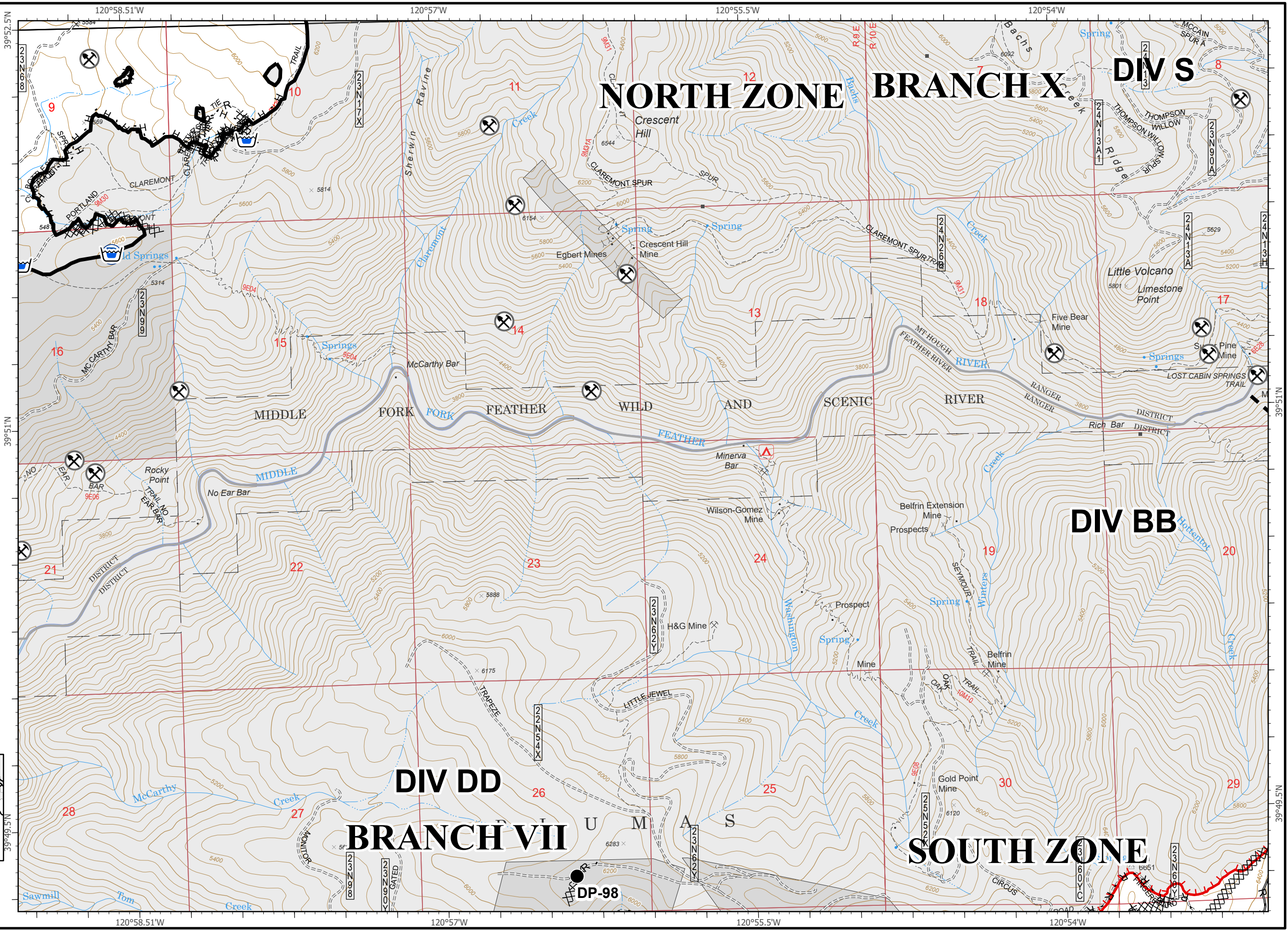




# IAP Map Pack

North Complex  
CA-PNF-001308  
September 24, 2020  
South Zone  
Index Page: F9

- Drop Point
- ▬ Uncontrolled Fire Edge
- ▬ Contained Line
- XX XX Completed Dozer Line
- H · Completed Hand Line
- R Road as Completed Line
- ▬ Planned Fire Line
- Building Footprint
- ⊗ Mine
- Ⓟ Pump
- 🛢 Water Tank

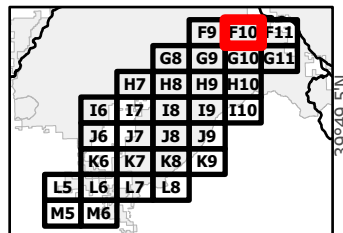
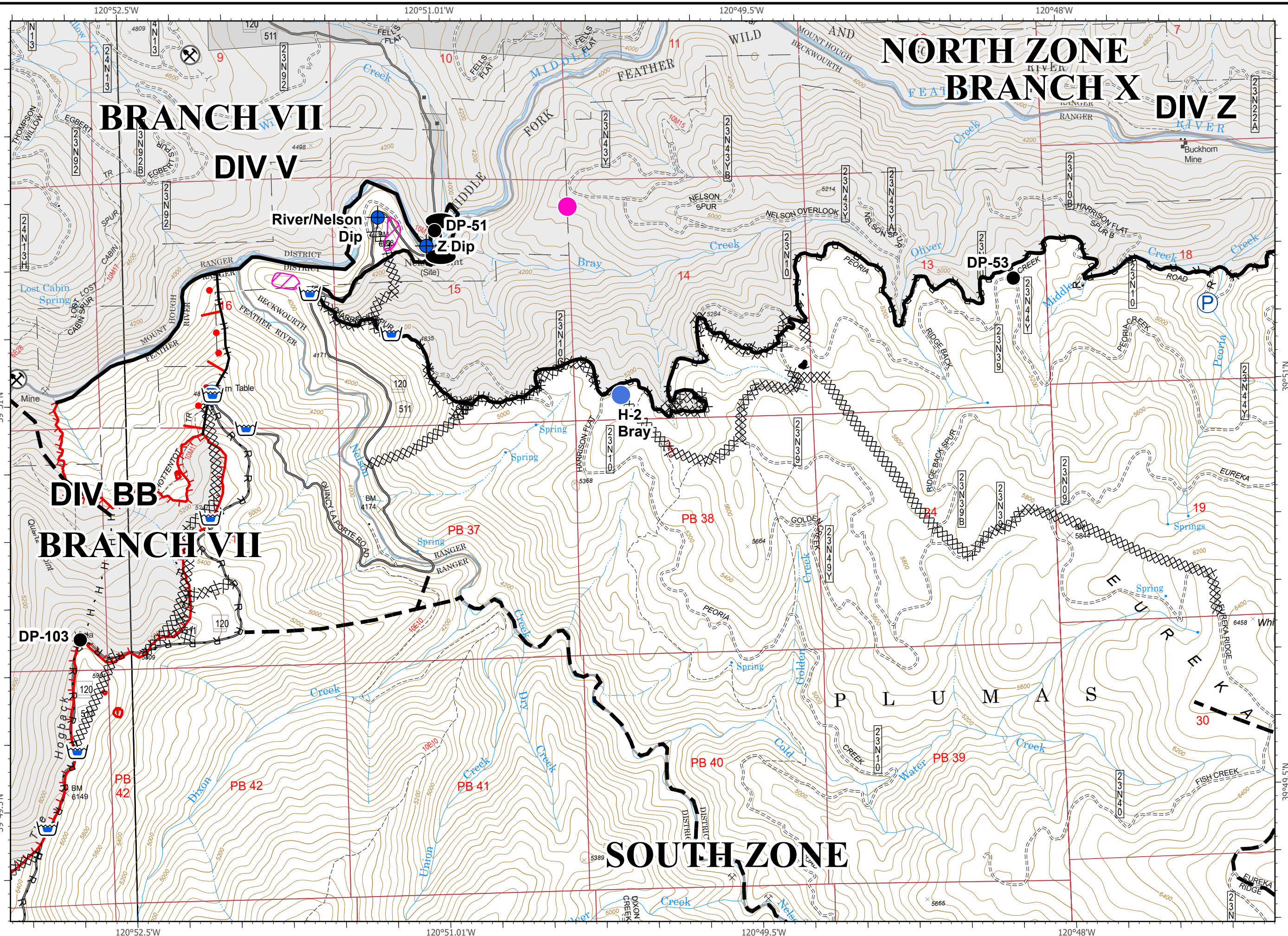




# IAP Map Pack

North Complex  
CA-PNF-001308  
September 24, 2020  
South Zone  
Index Page: F10

- Dip Site
- Drop Point
- Helispot
- Cell Coverage
- Zone Break
- Uncontrolled Fire Edge
- Contained Line
- Completed Dozer Line
- Completed Hand Line
- Road as Completed Line
- Active Burnout
- Planned Fire Line
- Building Footprint
- Mine
- Pump
- Water Tank
- MANDATORY EXCLUSION AREA
- MANDATORY EXCLUSION AREA

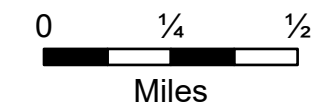
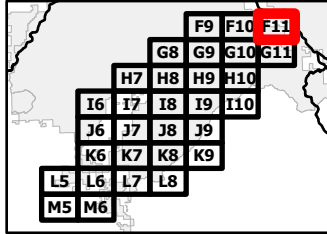
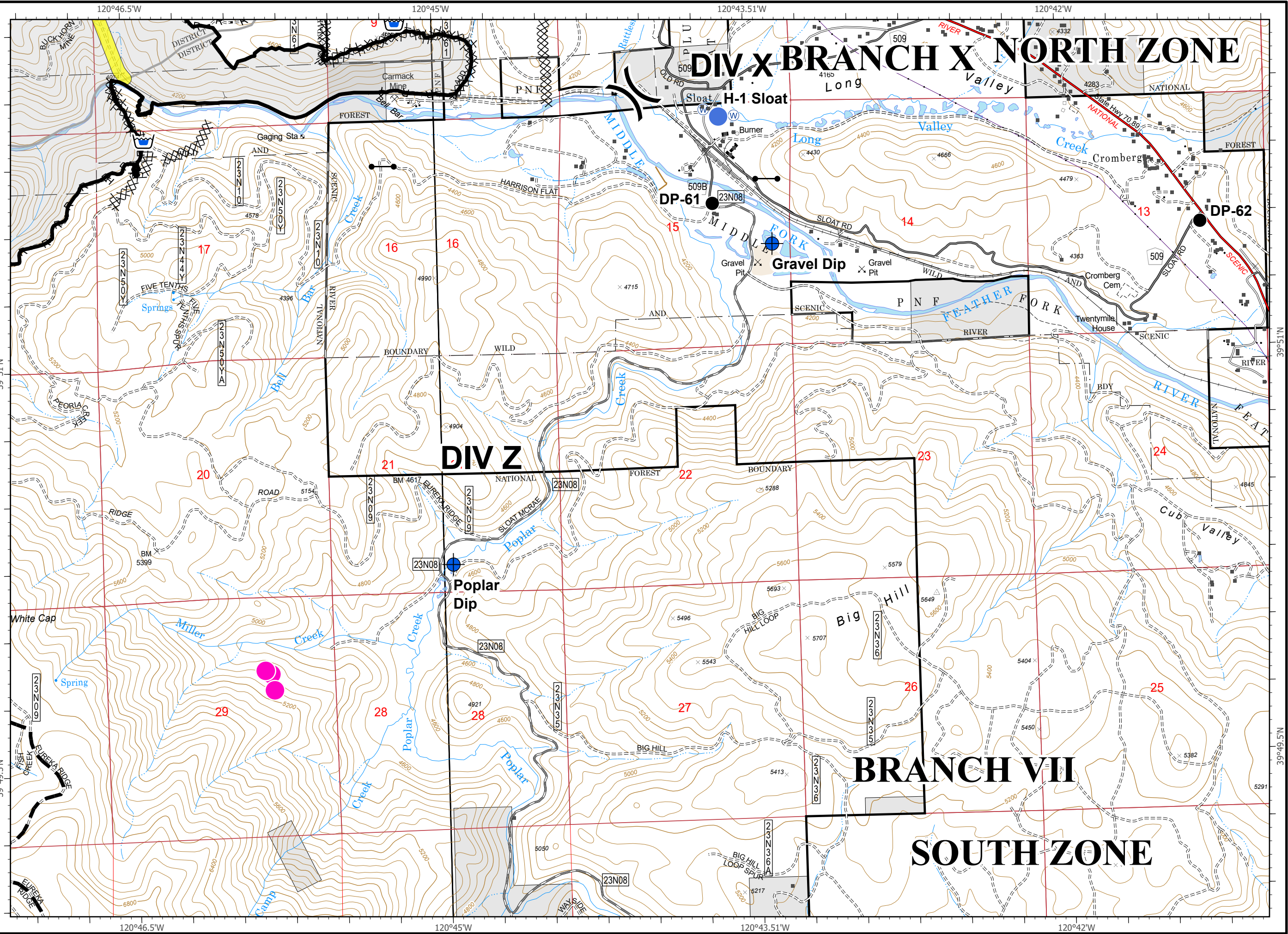




# IAP Map Pack

North Complex  
CA-PNF-001308  
September 24, 2020  
South Zone  
Index Page: F11

- Dip Site
- Drop Point
- Helispot
- Water Source
- Division Break
- Contained Line
- Completed Dozer Line
- Completed Hand Line
- Road as Completed Line
- Planned Fire Line
- Building Footprint
- Water Tank
- SPI Gate
- Union Pacific Special Protection
- Hazmat
- MANDATORY EXCLUSION AREA

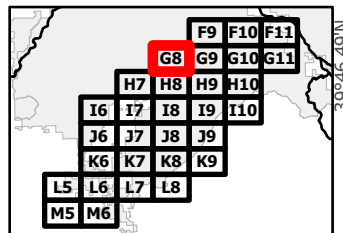
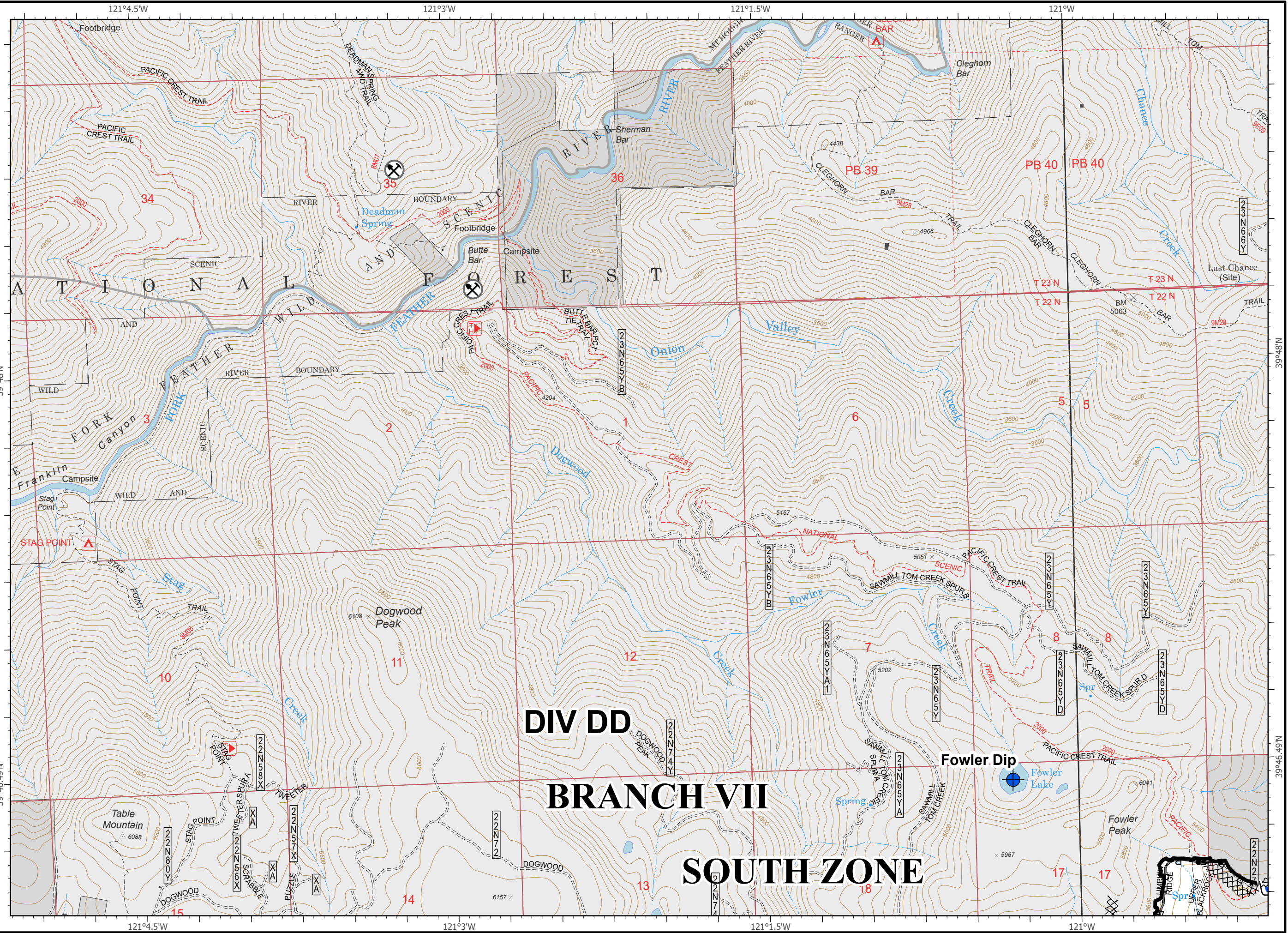




# IAP Map Pack

North Complex  
CA-PNF-001308  
September 24, 2020  
South Zone  
Index Page: G8

- Dip Site
- Contained Line
- Completed Dozer Line
- Road as Completed Line
- Building Footprint
- Mine
- Water Tank
- SPI Gate



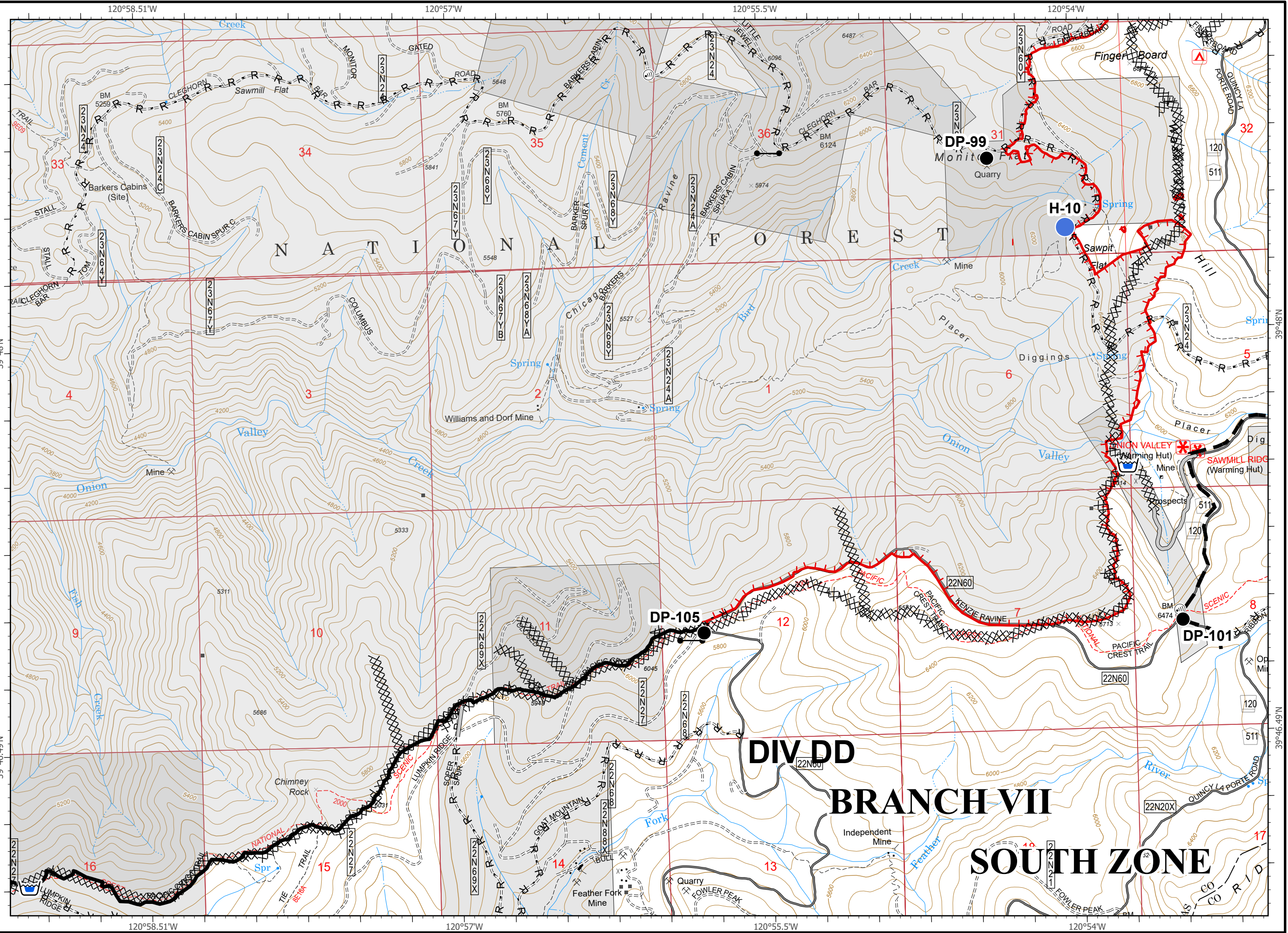
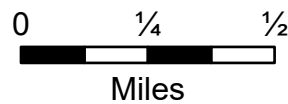
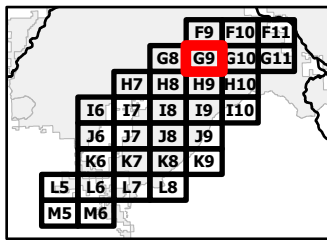


# IAP Map Pack

North Complex  
CA-PNF-001308  
September 24, 2020  
South Zone

Index Page: G9

- Drop Point
- Helispot
- ☎ Cell Coverage
- ) Division Break
- Uncontrolled Fire Edge
- Contained Line
- XX Completed Dozer Line
- H Completed Hand Line
- R Road as Completed Line
- Access or Improved Road
- Planned Fire Line
- Building Footprint
- 🏊 Water Tank
- SPI Gate



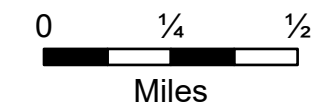
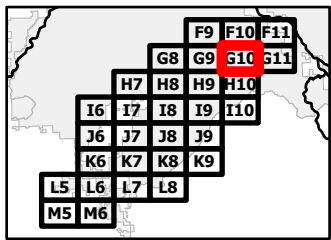
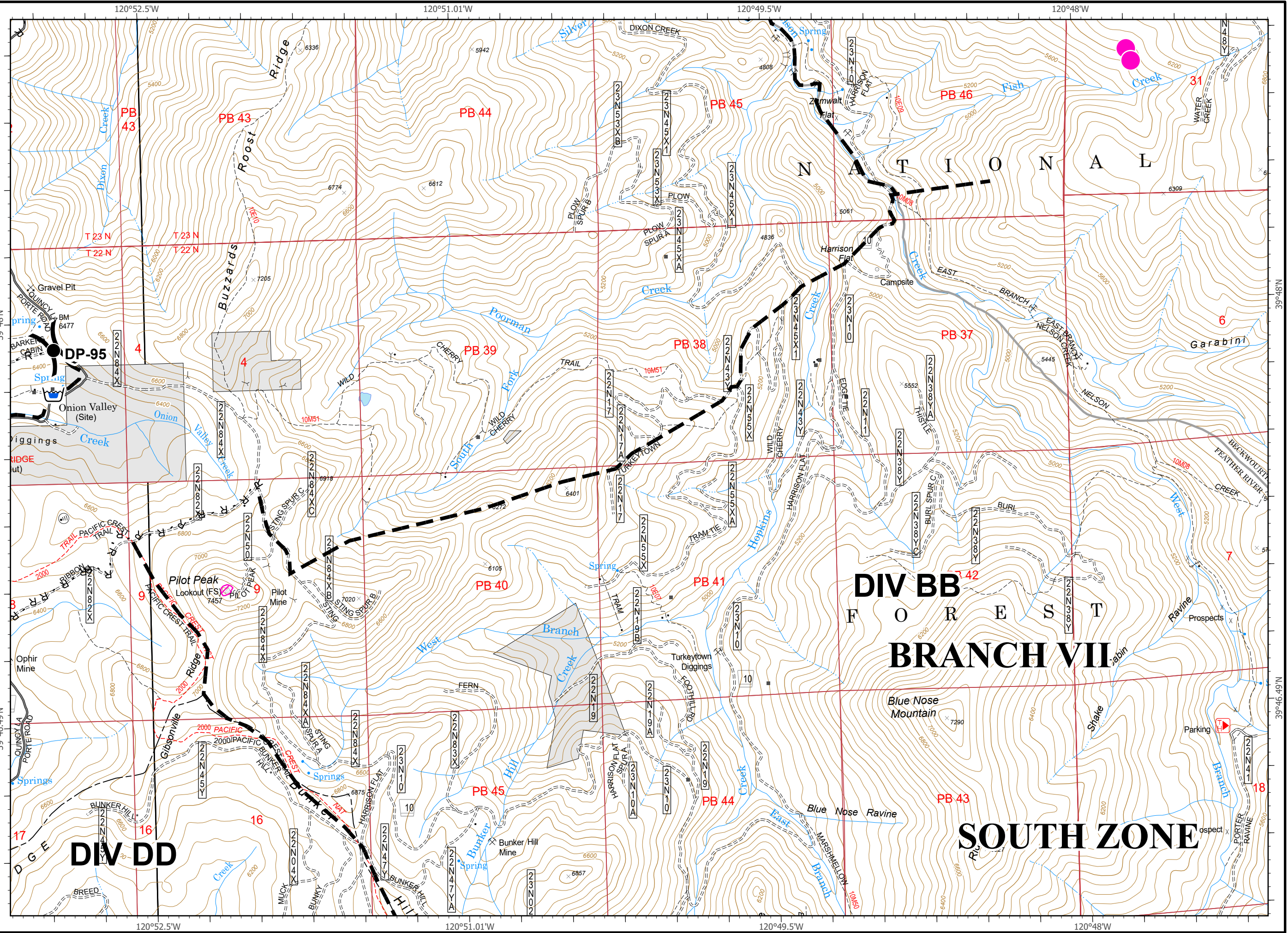
**DIV DD**  
**BRANCH VII**  
**SOUTH ZONE**



# IAP Map Pack

North Complex  
CA-PNF-001308  
September 24, 2020  
South Zone  
Index Page: G10

- Drop Point
- ⊙ Cell Coverage
- ⎓ Division Break
- R Road as Completed Line
- Planned Fire Line
- Building Footprint
- 🏊 Water Tank
- 🚫 MANDATORY EXCLUSION AREA
- Hazmat
- 🚫 MANDATORY EXCLUSION AREA

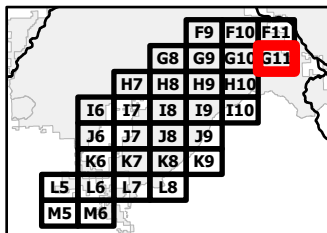
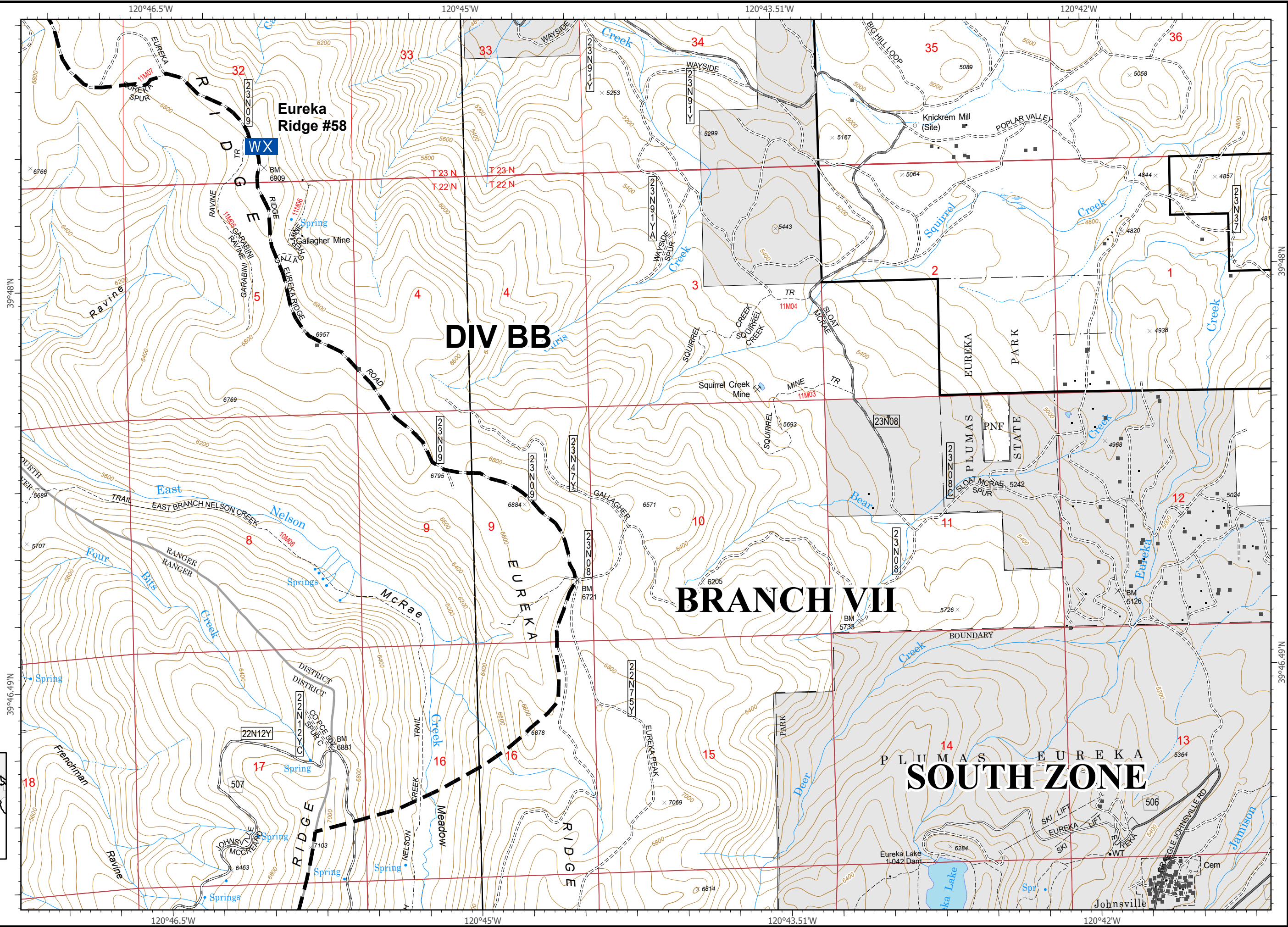




# IAP Map Pack

North Complex  
CA-PNF-001308  
September 24, 2020  
South Zone  
Index Page: G11




- WX** Mobile Weather Unit
- Planned Fire Line
- Building Footprint

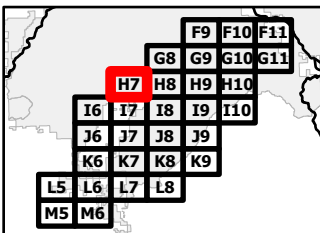
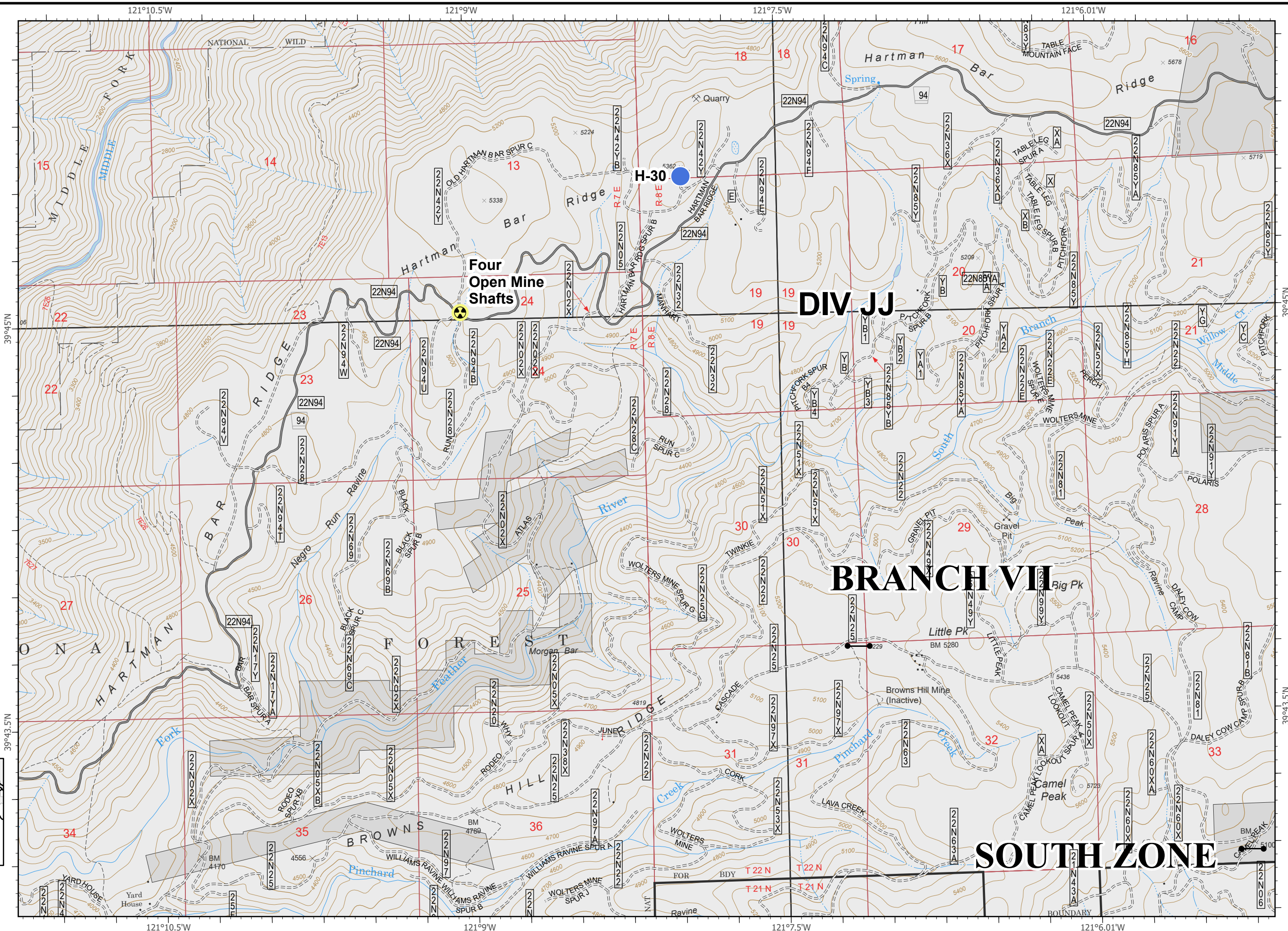




# IAP Map Pack

North Complex  
CA-PNF-001308  
September 24, 2020  
South Zone  
Index Page: H7

-  Hazard
-  Helispot
-  SPI Gate

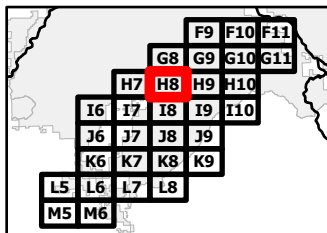
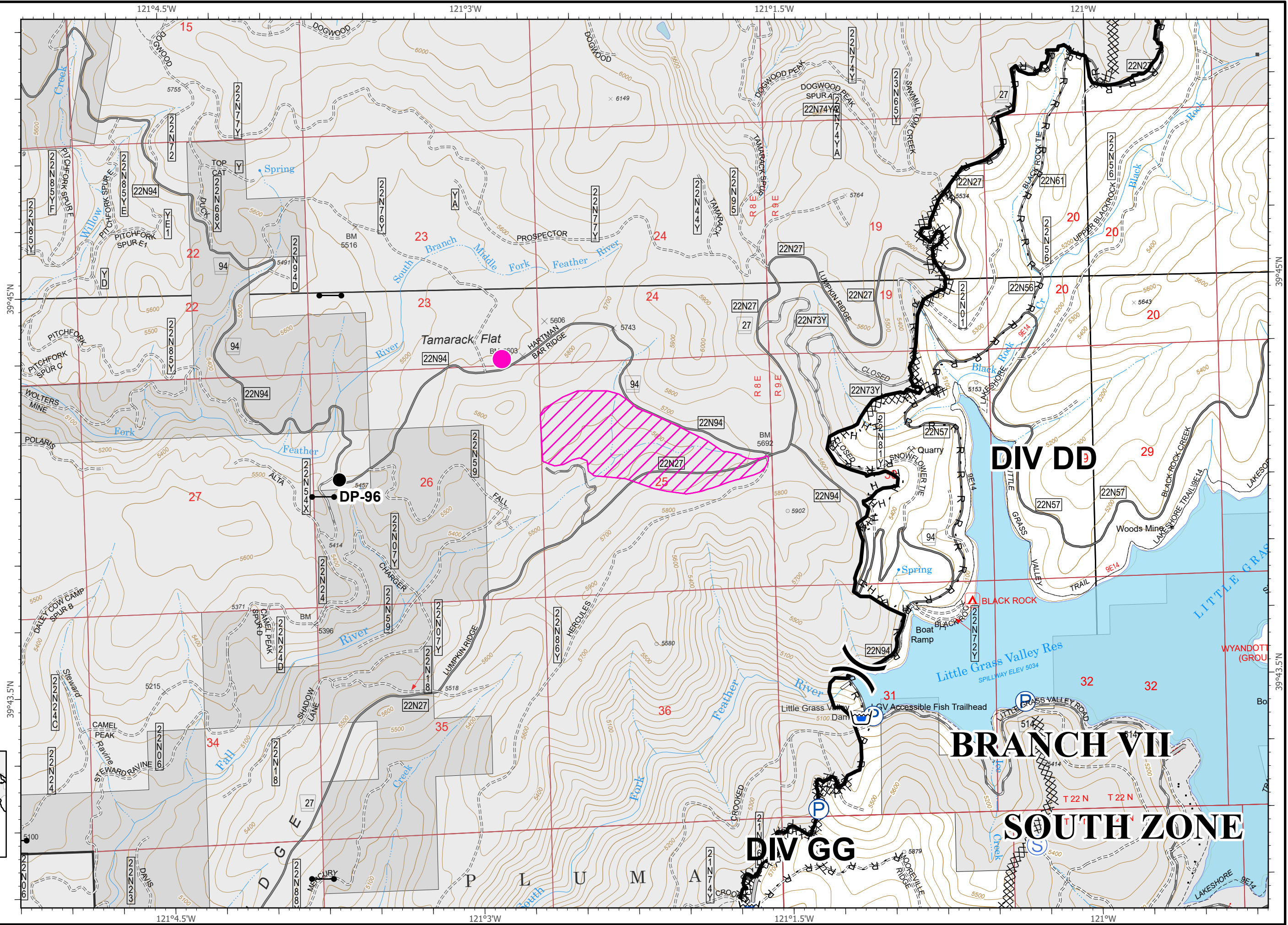




# IAP Map Pack

North Complex  
CA-PNF-001308  
September 24, 2020  
South Zone  
Index Page: H8

- Drop Point
- (S) Staging Area
- ( ) Division Break
- Contained Line
- XX Completed Dozer Line
- H Completed Hand Line
- R Road as Completed Line
- Access or Improved Road
- Building Footprint
- (P) Pump
- Water Tank
- SPI Gate
- MANDATORY EXCLUSION AREA
- MANDATORY EXCLUSION AREA
- MANDATORY EXCLUSION AREA

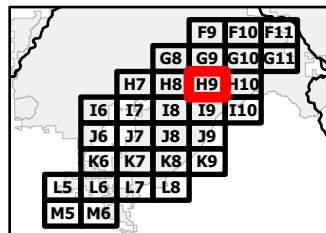
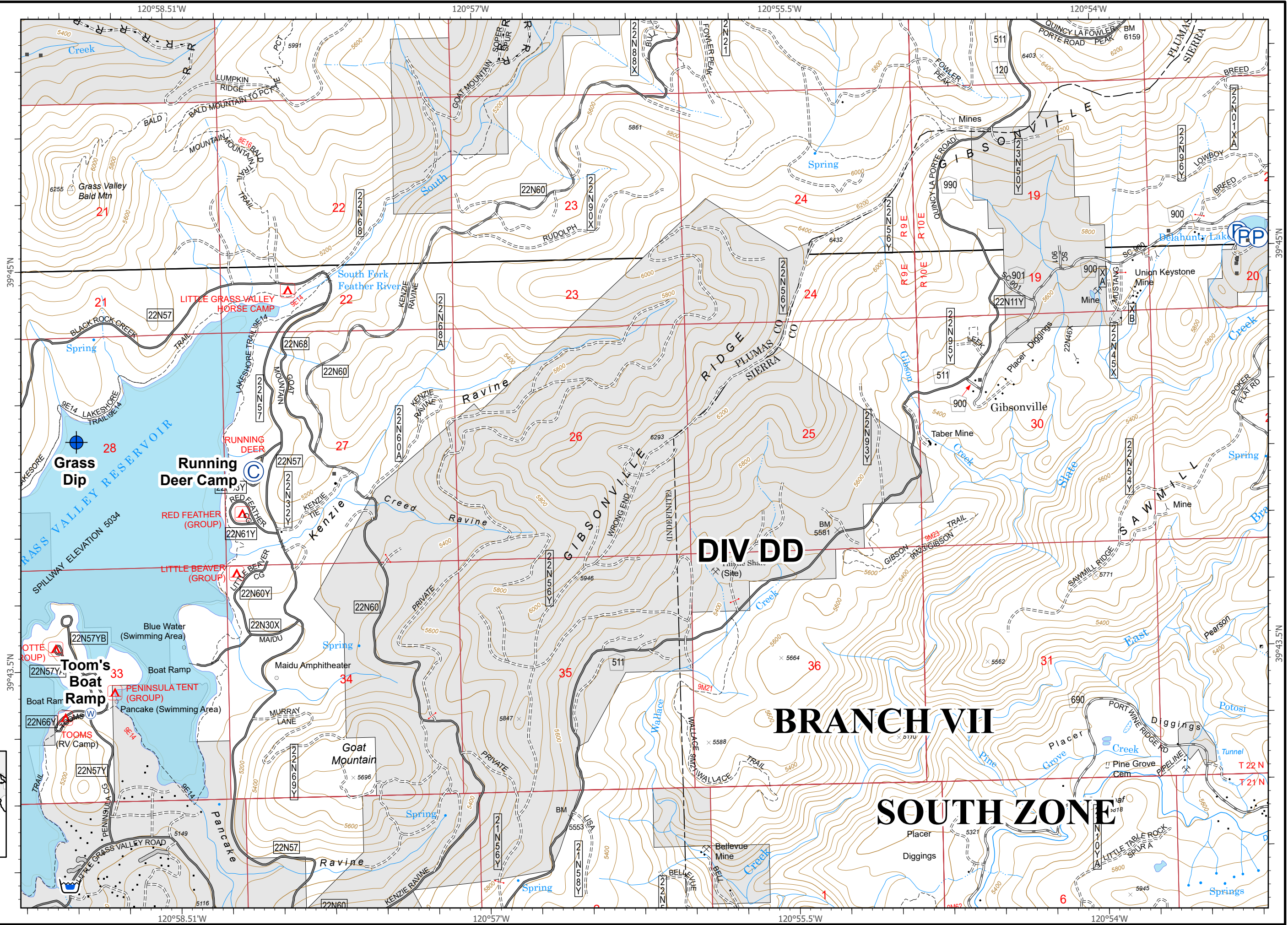




# IAP Map Pack

North Complex  
CA-PNF-001308  
September 24, 2020  
South Zone  
Index Page: H9

- Camp
- Dip Site
- Water Source
- Contained Line
- Completed Dozer Line
- Road as Completed Line
- Access or Improved Road
- Building Footprint
- Pump
- Water Tank





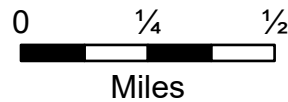
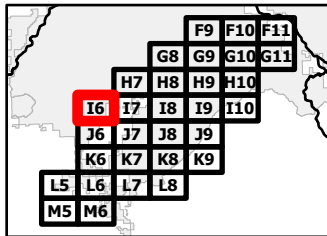
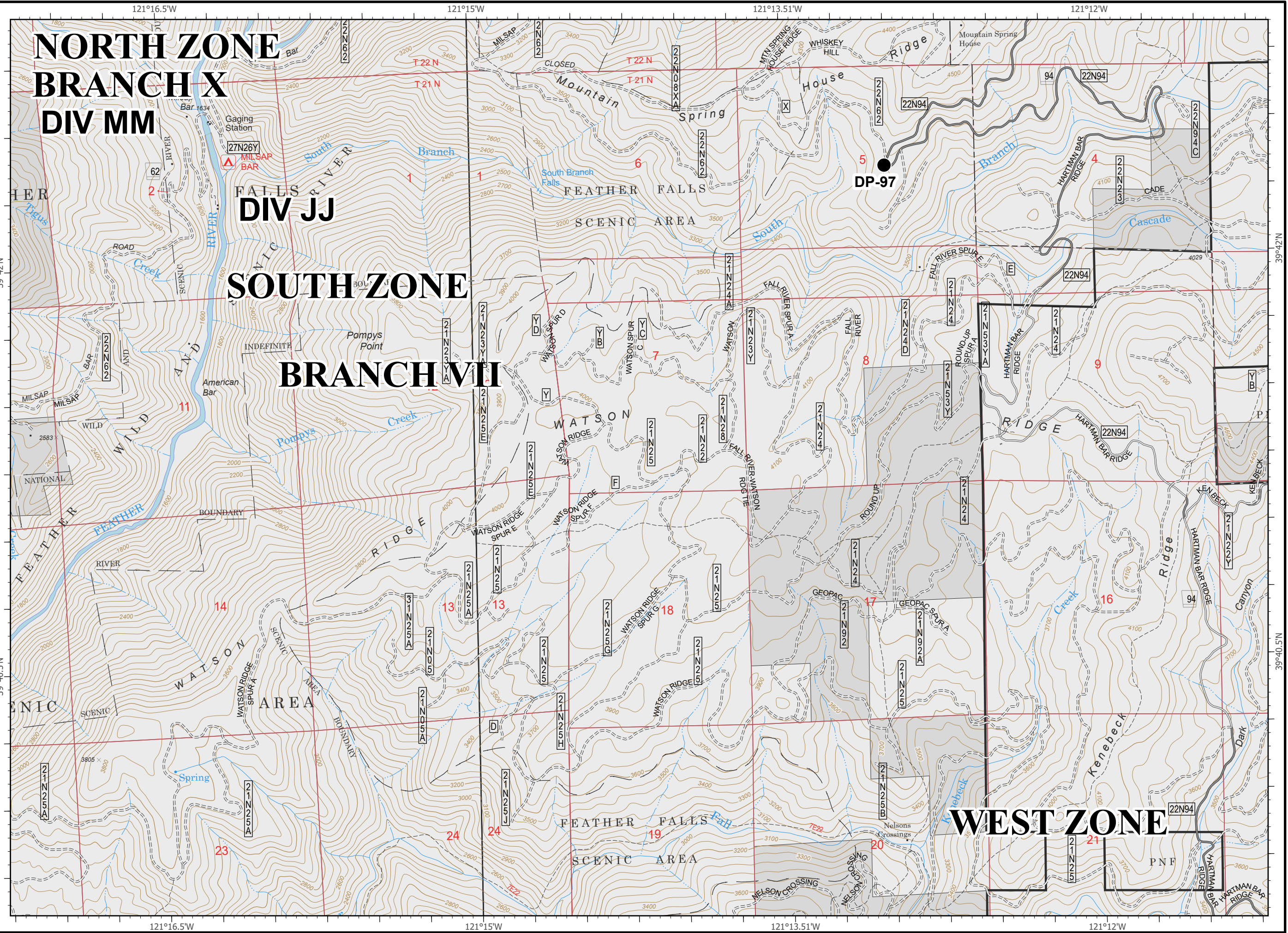




# IAP Map Pack

North Complex  
CA-PNF-001308  
September 24, 2020  
South Zone  
Index Page: 16

- Drop Point
- MANDATORY EXCLUSION AREA

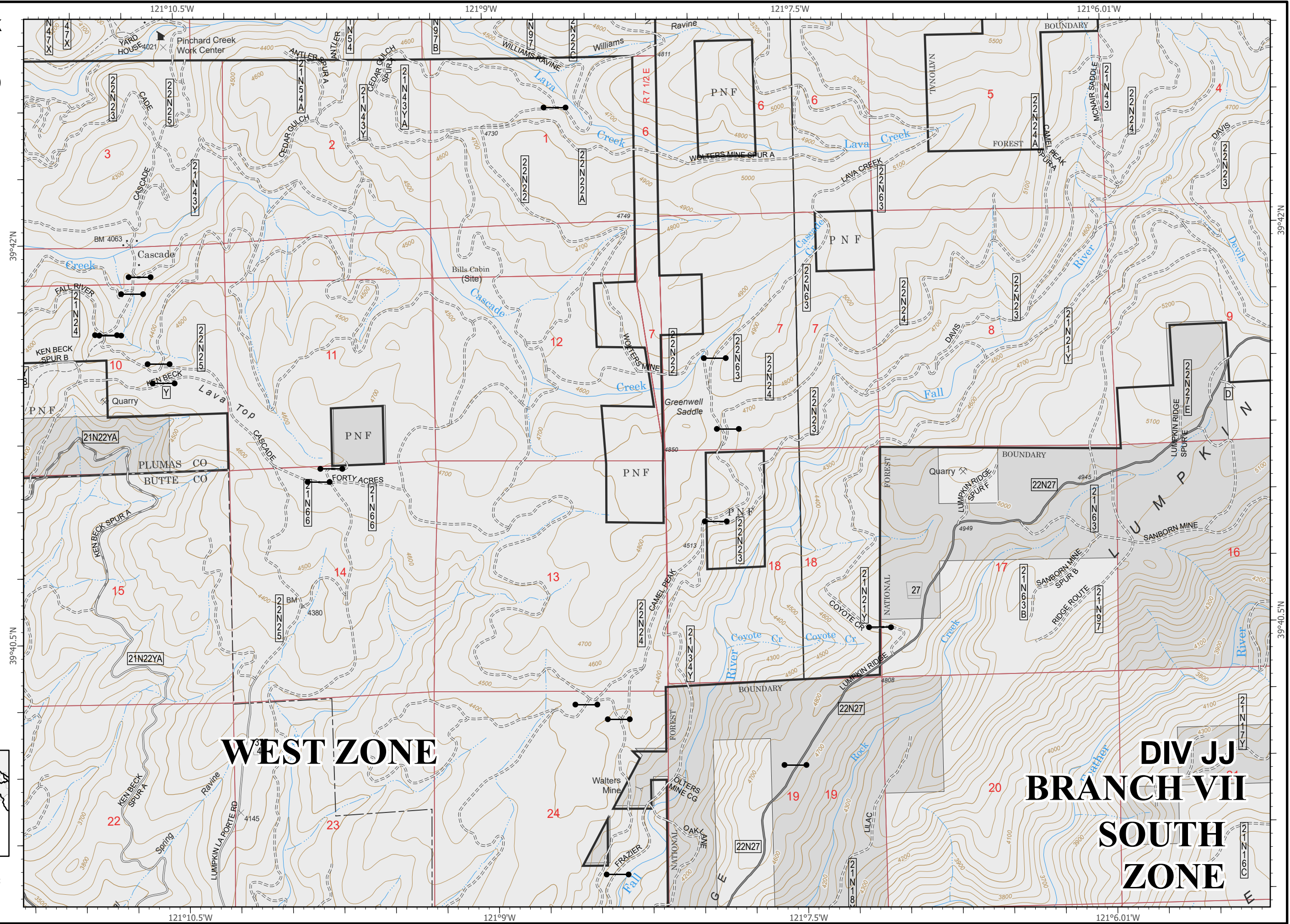




# IAP Map Pack

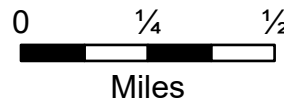
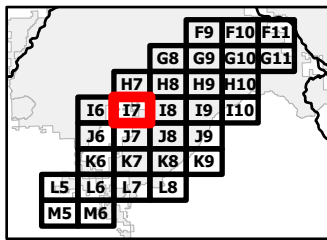
North Complex  
CA-PNF-001308  
September 24, 2020  
South Zone  
Index Page: 17

●— SPI Gate



**WEST ZONE**

**DIV JJ  
BRANCH VII  
SOUTH ZONE**

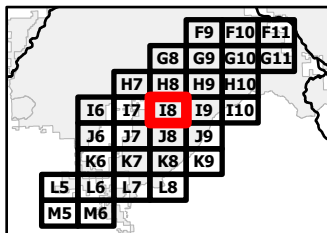
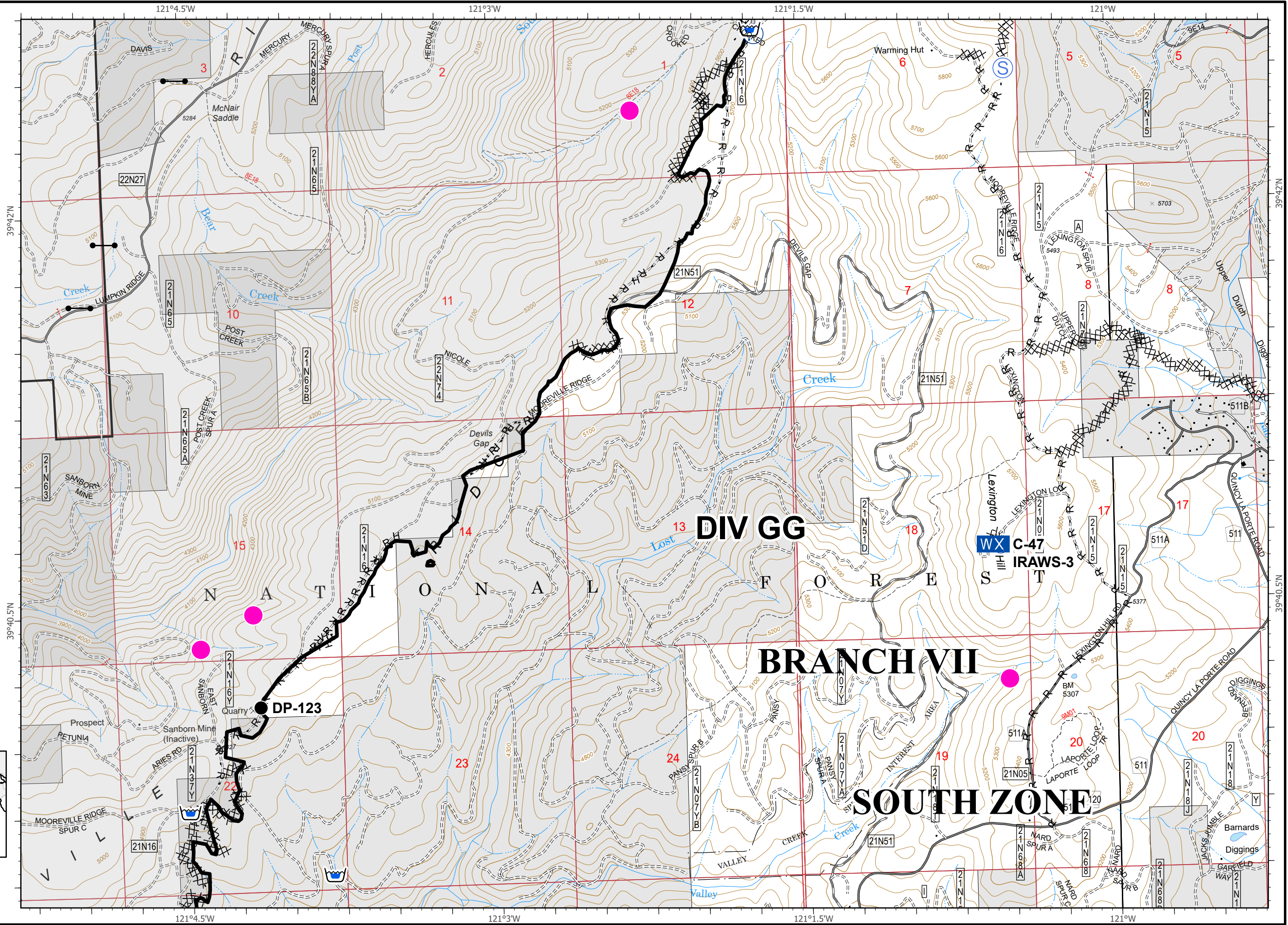




# IAP Map Pack

North Complex  
CA-PNF-001308  
September 24, 2020  
South Zone  
Index Page: 18

- Drop Point
- ⊙ Cell Coverage
- WX Mobile Weather Unit
- Ⓡ Repeater
- Ⓢ Staging Area
- Ⓦ Water Source
- Contained Line
- XX Completed Dozer Line
- H Completed Hand Line
- R Road as Completed Line
- Access or Improved Road
- Ⓟ Pump
- Ⓜ Water Tank
- SPI Gate
- MANDATORY EXCLUSION AREA



**DIV GG**

**BRANCH VII**

**SOUTH ZONE**

**WX C-47**  
**IRAWS-3**

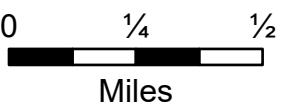
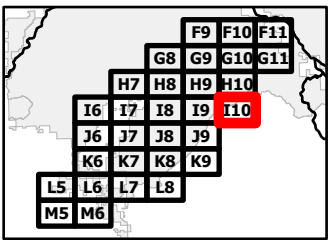
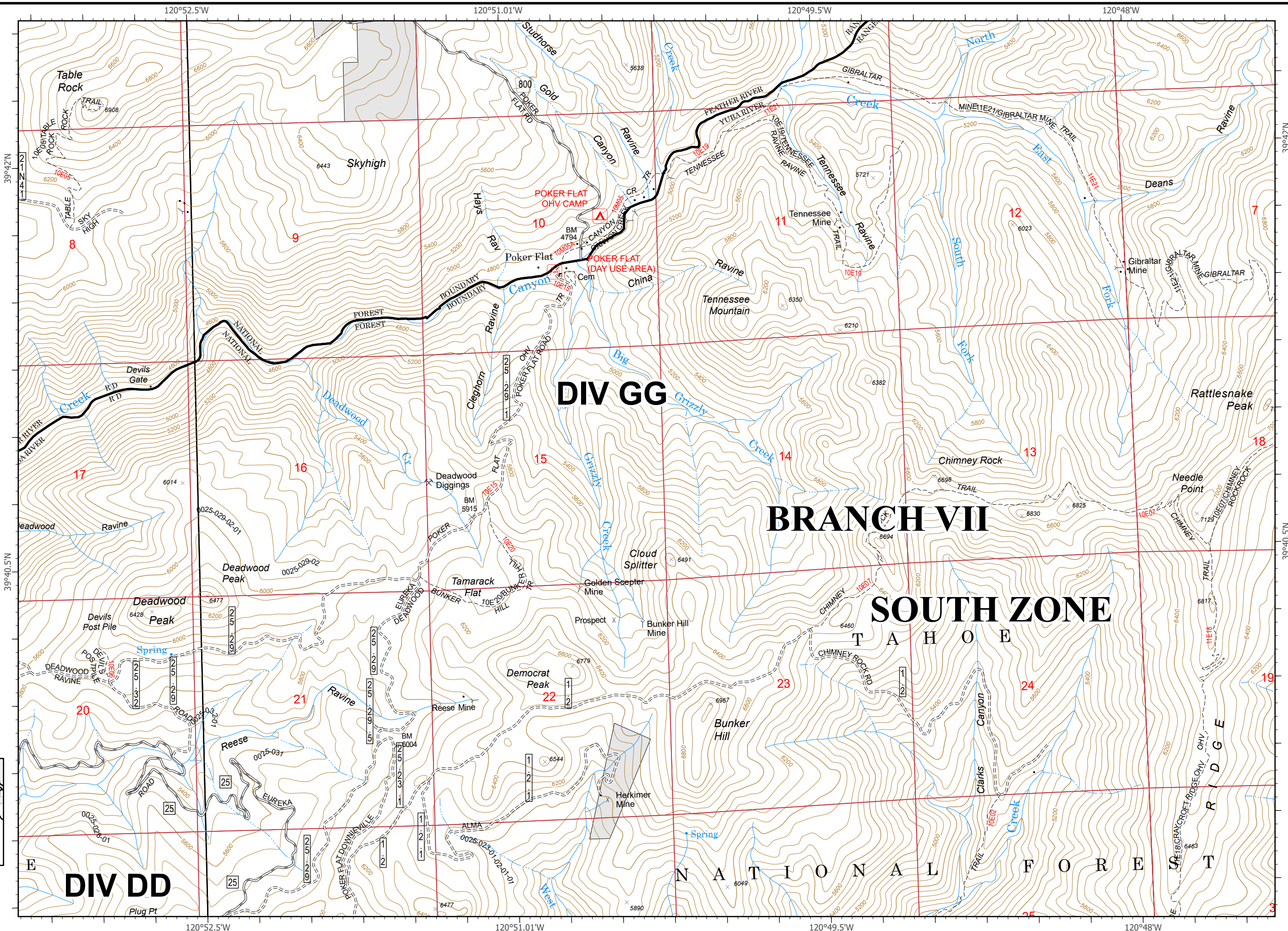






# IAP Map Pack

North Complex  
CA-PNF-001308  
September 24, 2020  
South Zone  
Index Page: I10



**DIV DD**

**DIV GG**

**BRANCH VII**

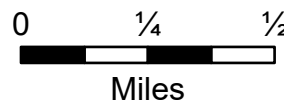
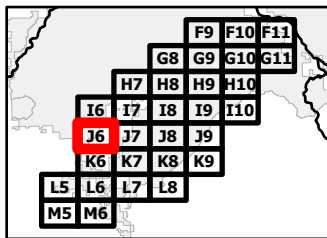
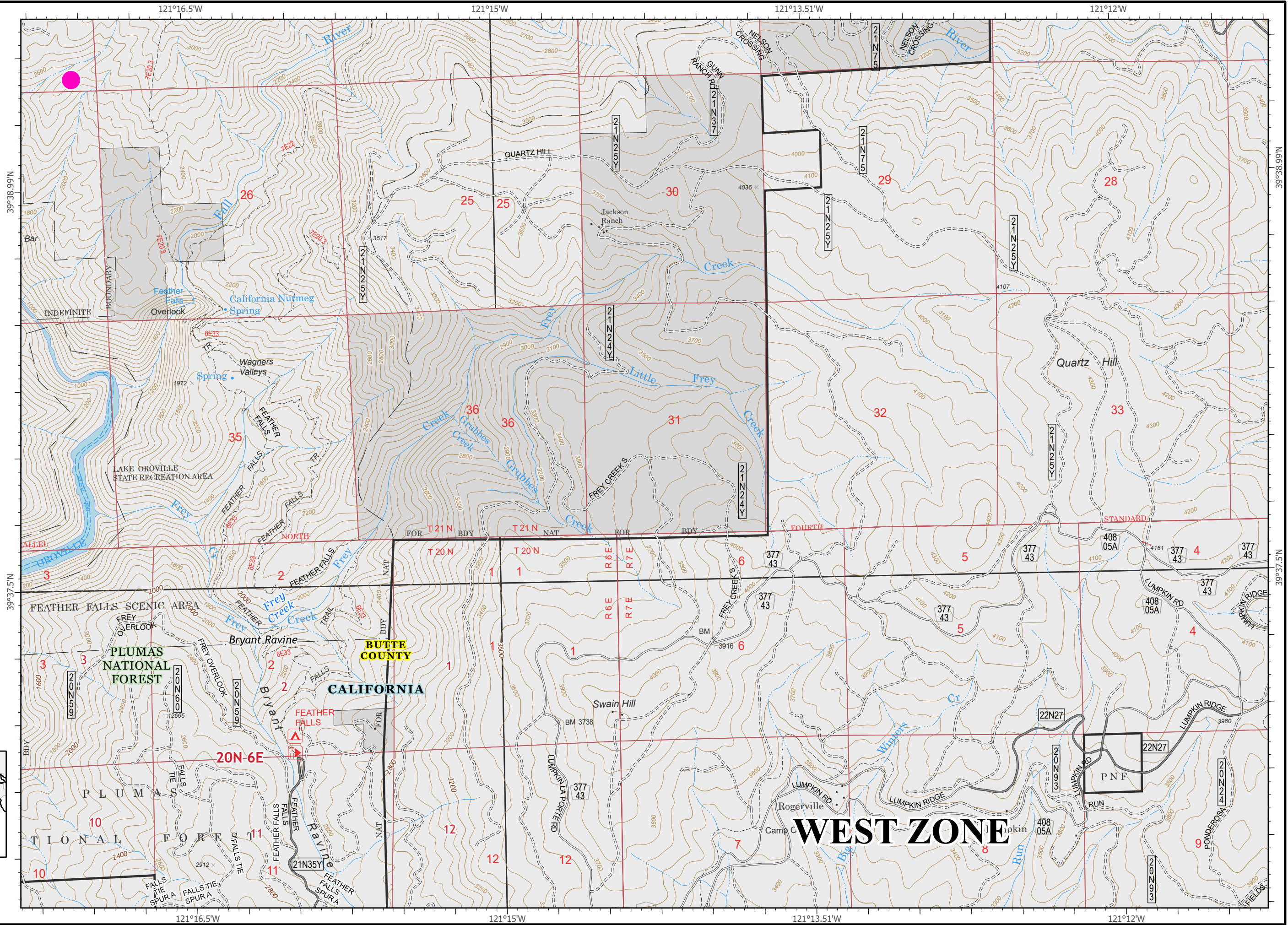
**SOUTH ZONE**



# IAP Map Pack

North Complex  
CA-PNF-001308  
September 24, 2020  
South Zone  
Index Page: J6

 MANDATORY EXCLUSION AREA

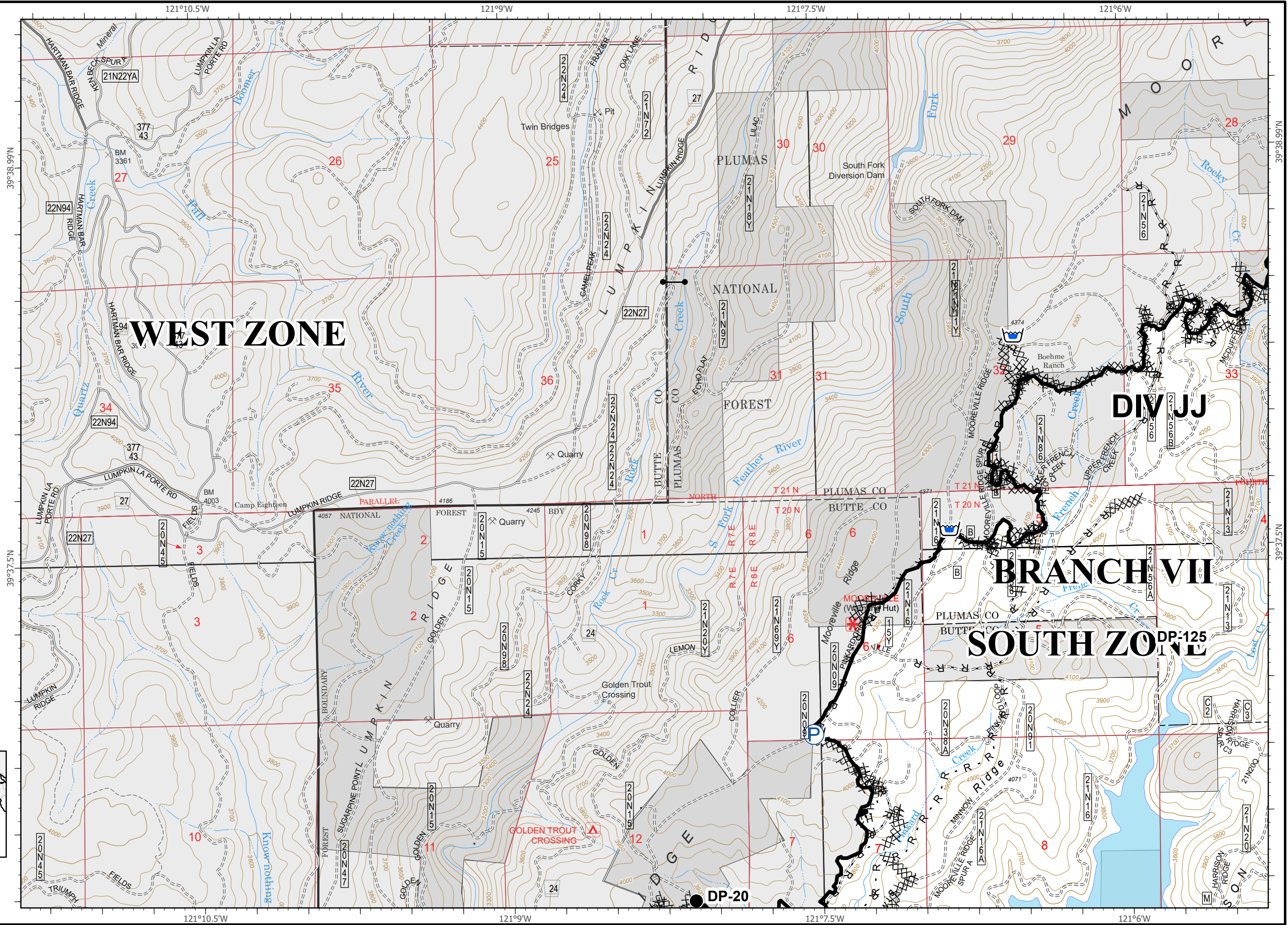




# IAP Map Pack

North Complex  
CA-PNF-001308  
September 24, 2020  
South Zone  
Index Page: J7

- Drop Point
- Contained Line
- XX Completed Dozer Line
- H Completed Hand Line
- R Road as Completed Line
- P Pump
- Water Tank
- SPI Gate

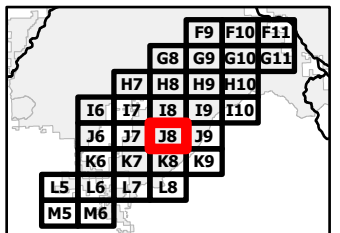
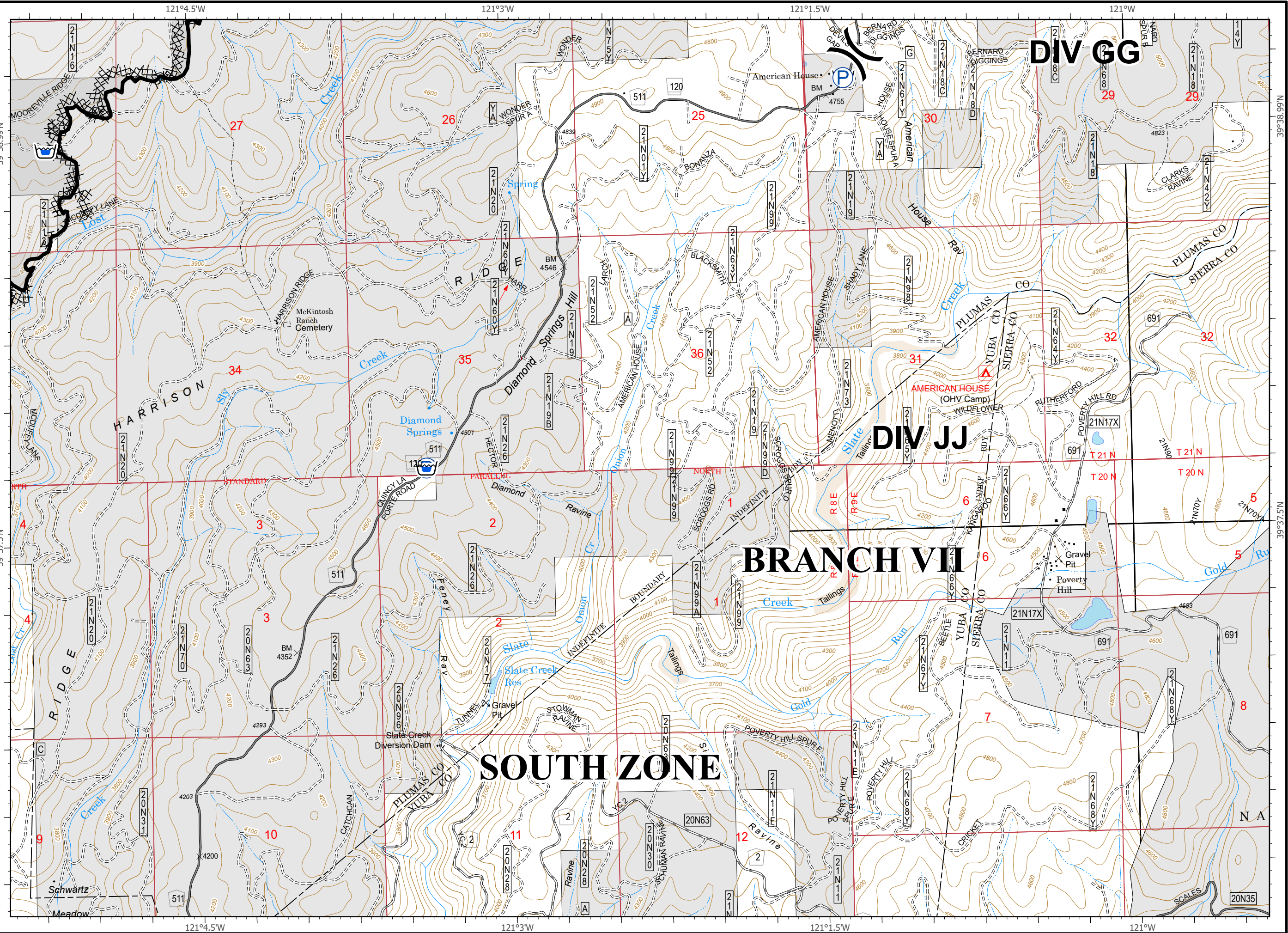




# IAP Map Pack

North Complex  
CA-PNF-001308  
September 24, 2020  
South Zone  
Index Page: J8

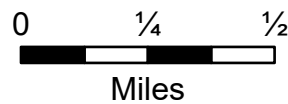
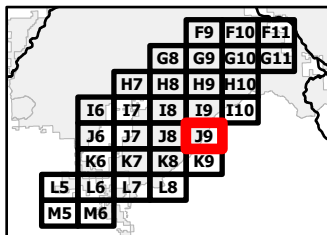
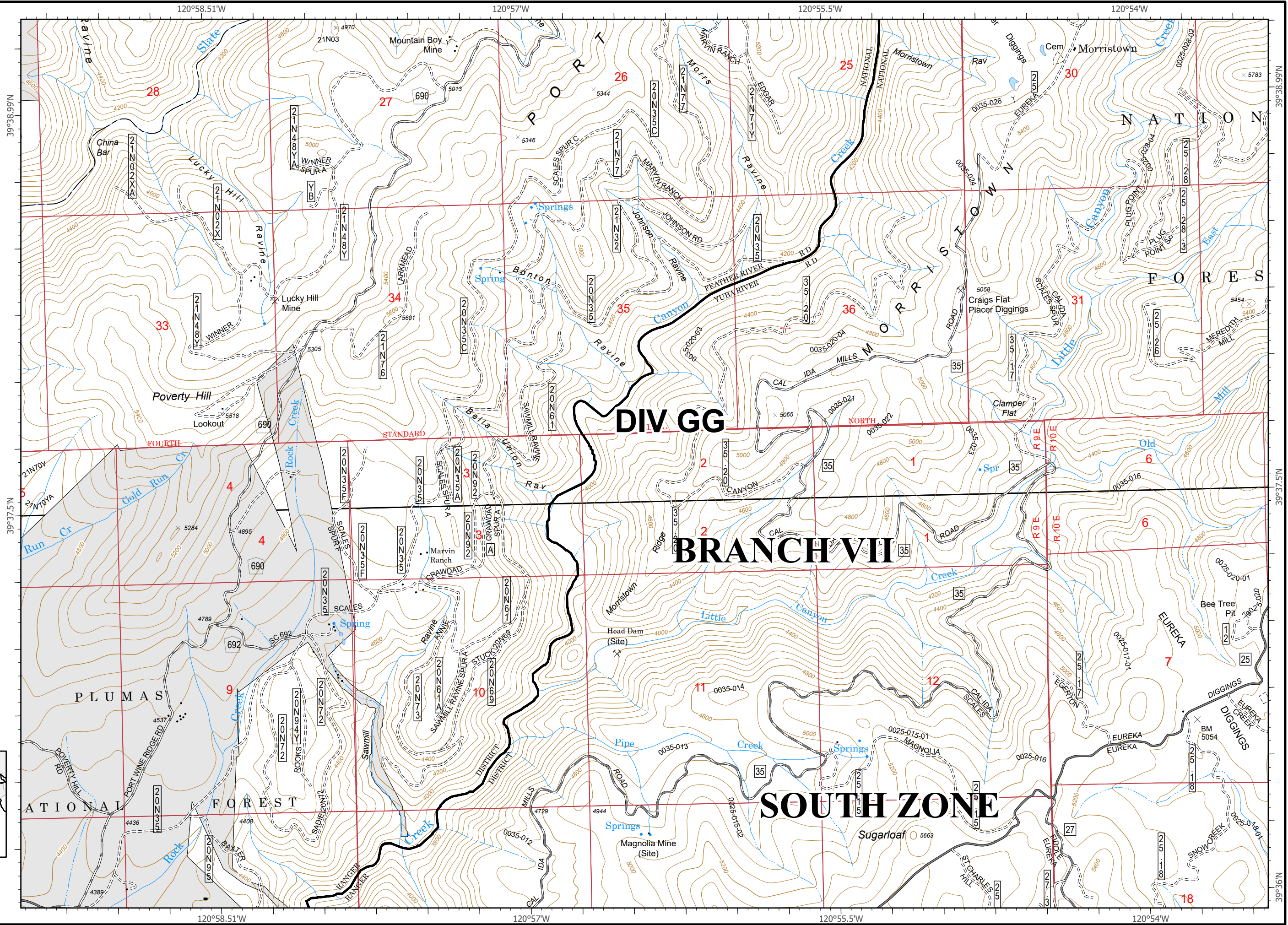
- Water Source
- Division Break
- Contained Line
- Completed Dozer Line
- Completed Hand Line
- Road as Completed Line
- Pump
- Water Tank





# IAP Map Pack

North Complex  
CA-PNF-001308  
September 24, 2020  
South Zone  
Index Page: J9

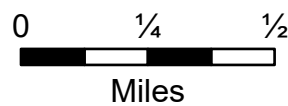
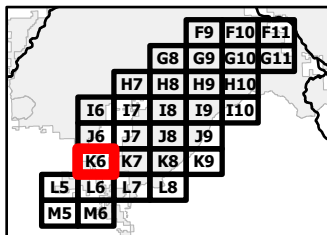
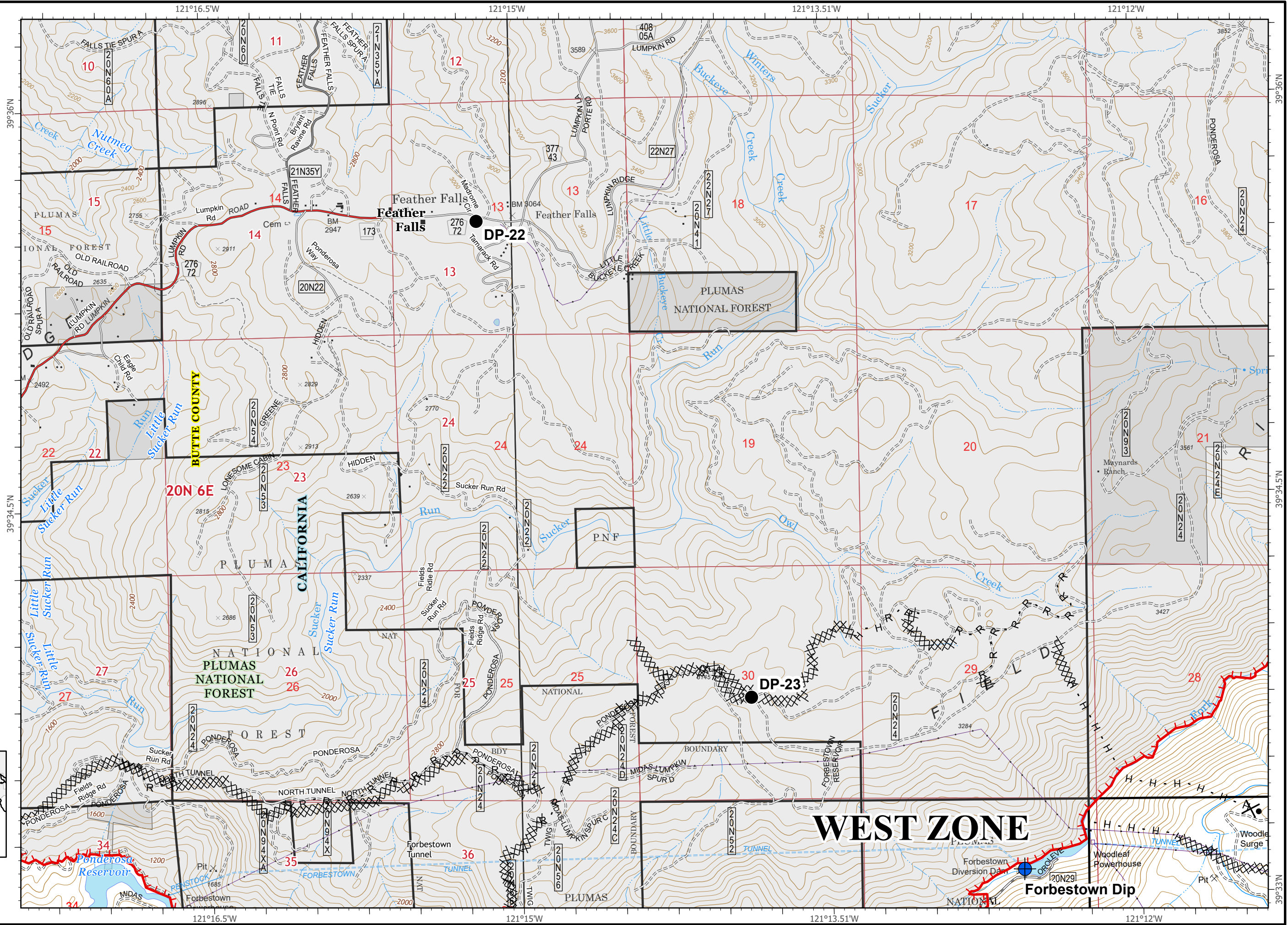




# IAP Map Pack

North Complex  
CA-PNF-001308  
September 24, 2020  
South Zone  
Index Page: K6

- Dip Site
- Drop Point
- Uncontrolled Fire Edge
- Completed Dozer Line
- Completed Hand Line
- Road as Completed Line
- Proposed Dozer Line

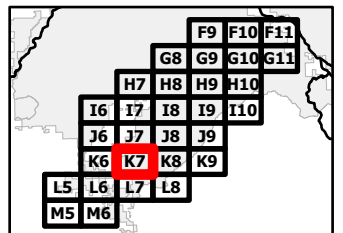
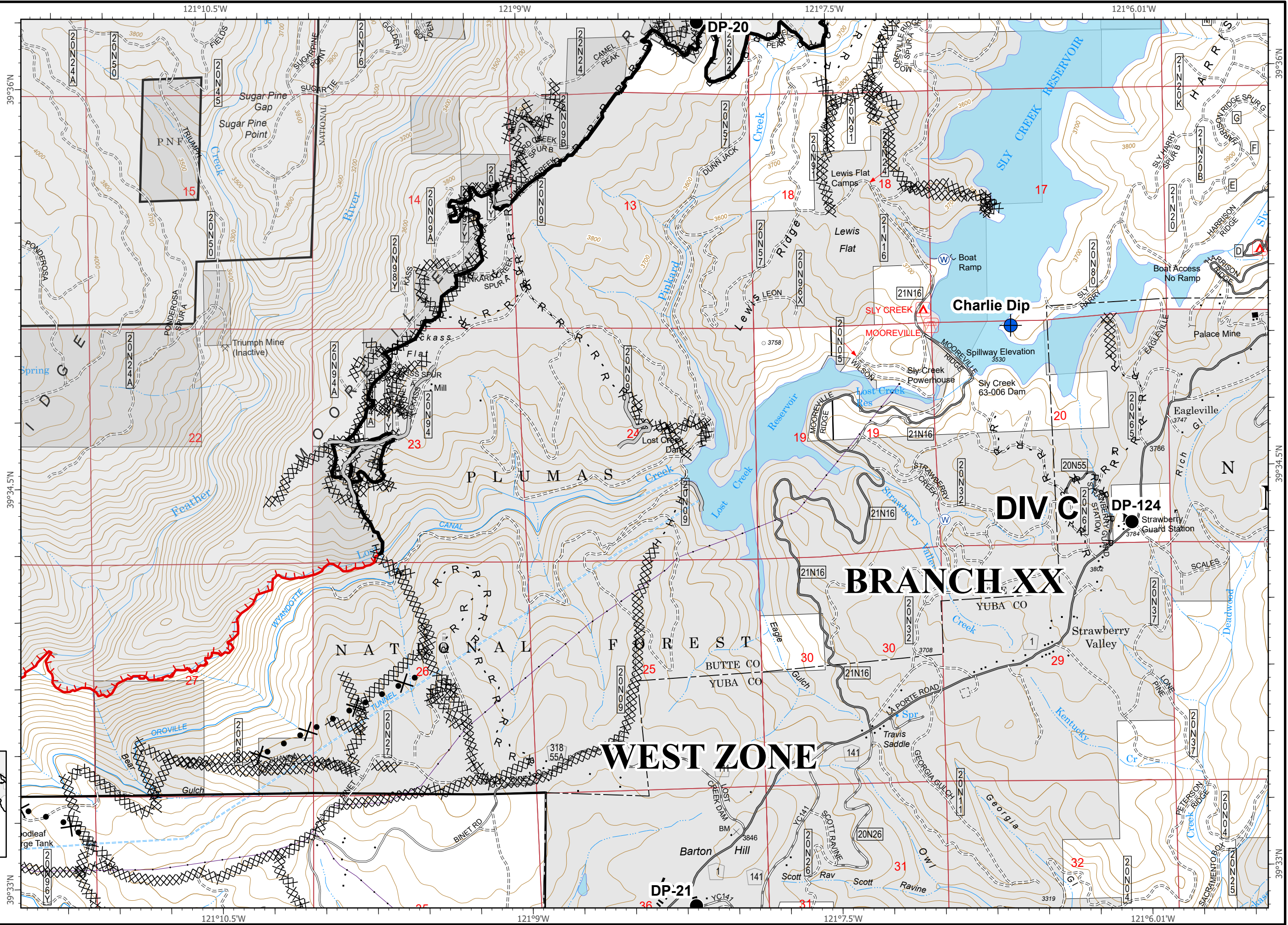




# IAP Map Pack

North Complex  
CA-PNF-001308  
September 24, 2020  
South Zone  
Index Page: K7

- Dip Site
- Drop Point
- Water Source
- Uncontrolled Fire Edge
- Contained Line
- Completed Dozer Line
- Completed Hand Line
- Road as Completed Line
- Access or Improved Road
- Proposed Dozer Line



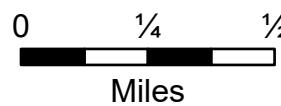
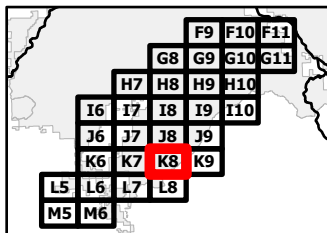
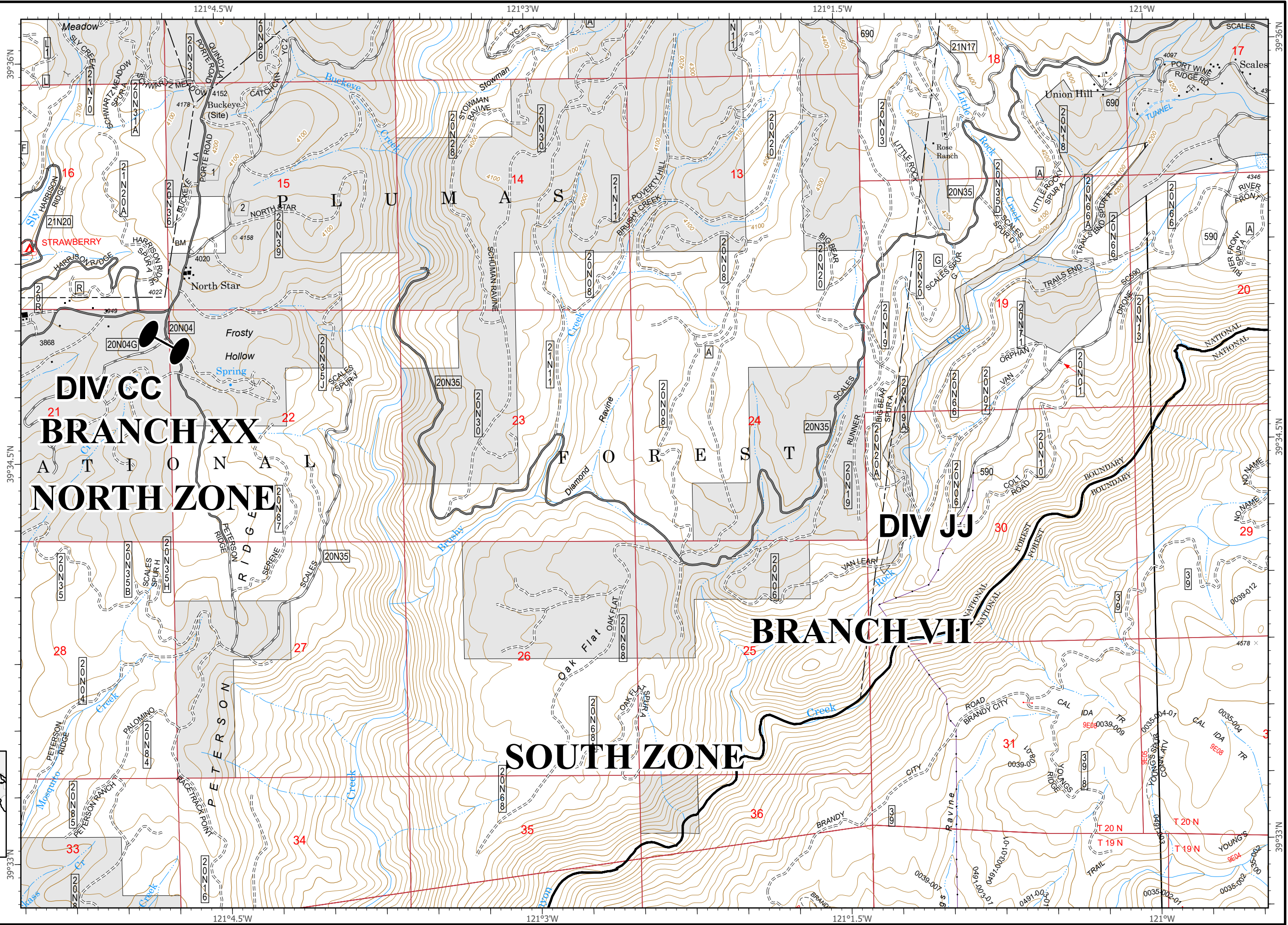


# IAP Map Pack

North Complex  
CA-PNF-001308  
September 24, 2020  
South Zone  
Index Page: K8



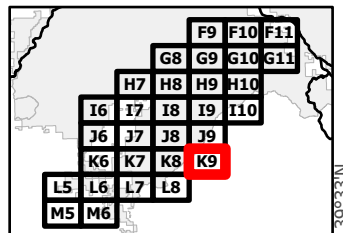
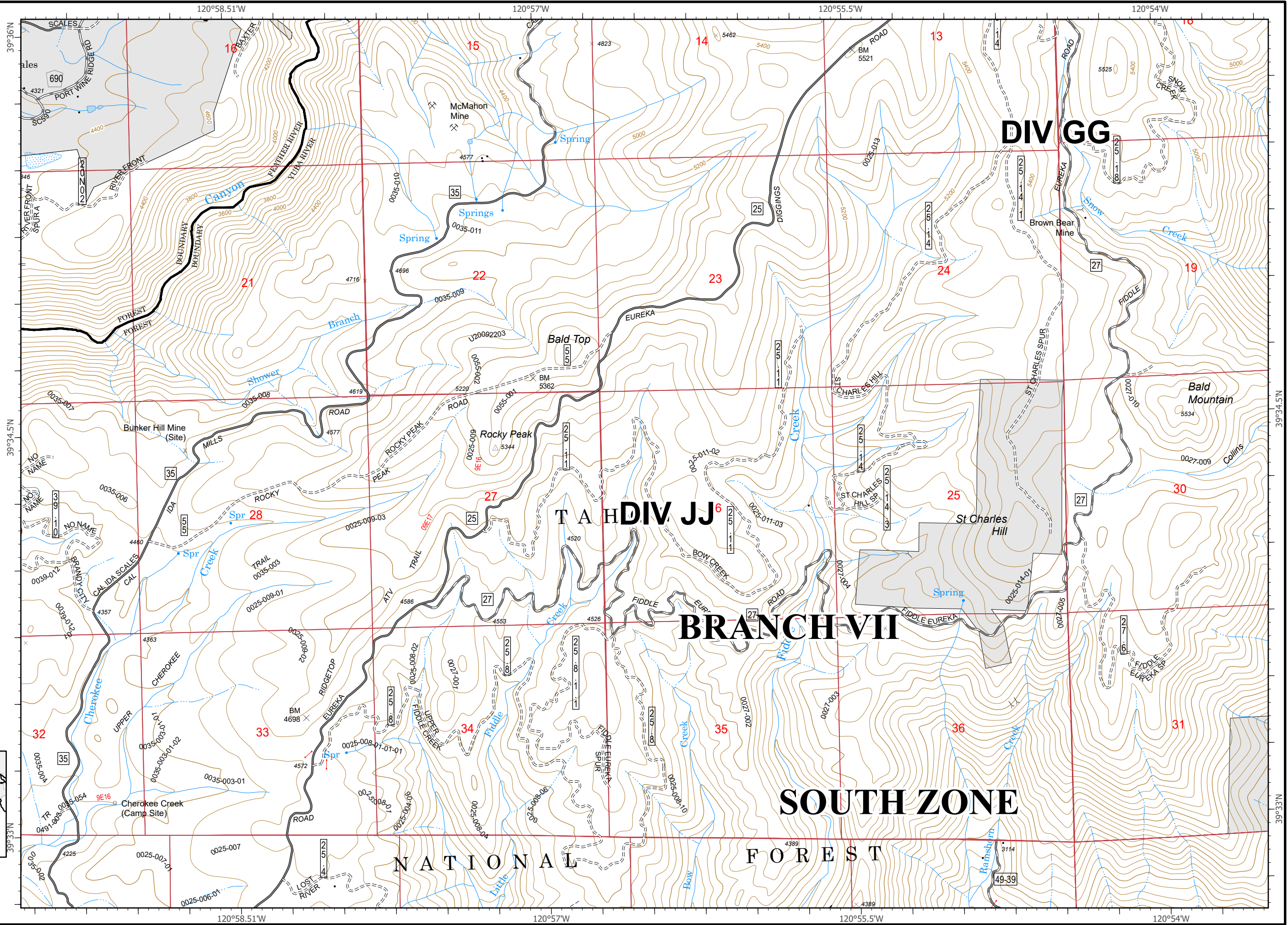
Zone Break





# IAP Map Pack

North Complex  
CA-PNF-001308  
September 24, 2020  
South Zone  
Index Page: K9

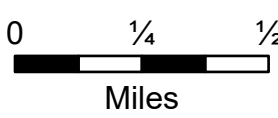
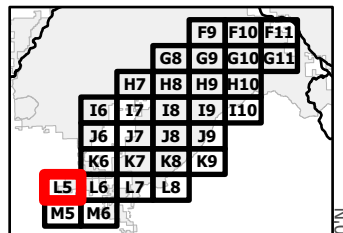
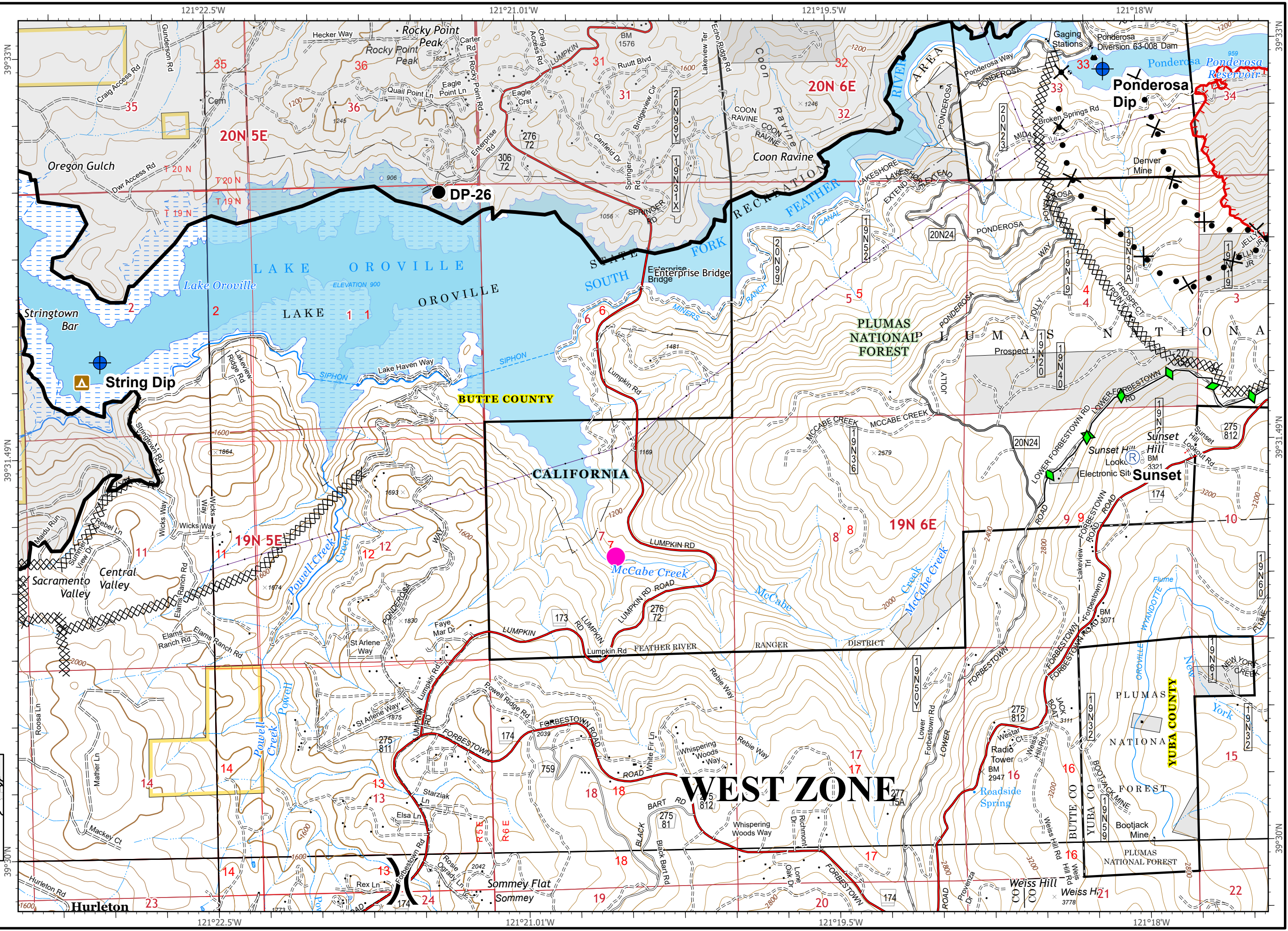




# IAP Map Pack

North Complex  
CA-PNF-001308  
September 24, 2020  
South Zone  
Index Page: L5

- Dip Site
- Drop Point
- Repeater
- Division Break
- Uncontrolled Fire Edge
- Contained Line
- Completed Dozer Line
- Completed Hand Line
- Road as Completed Line
- Completed Plow Line
- Proposed Dozer Line
- MANDATORY EXCLUSION AREA

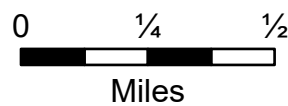
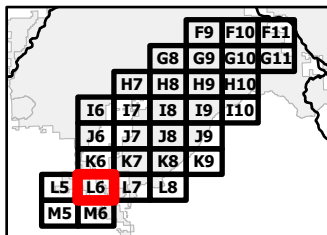
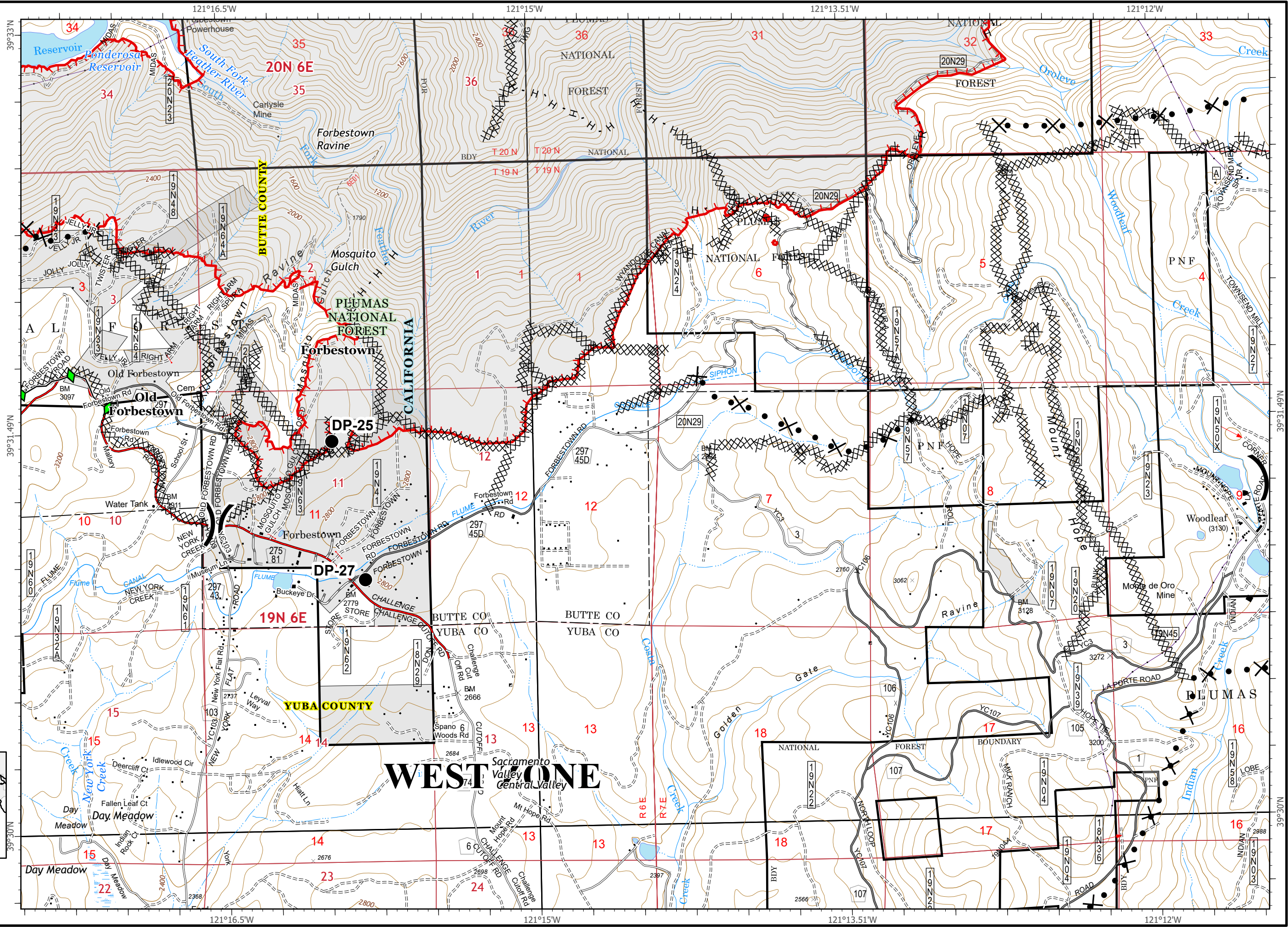




# IAP Map Pack

North Complex  
CA-PNF-001308  
September 24, 2020  
South Zone  
Index Page: L6

- Drop Point
- ) Division Break
- Uncontrolled Fire Edge
- ××× Completed Dozer Line
- H · Completed Hand Line
- R Road as Completed Line
- ◆ Completed Plow Line
- × Proposed Dozer Line



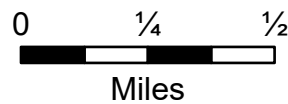
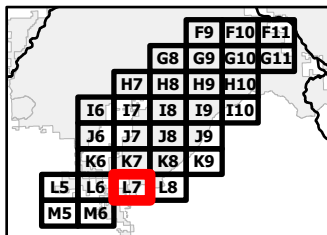
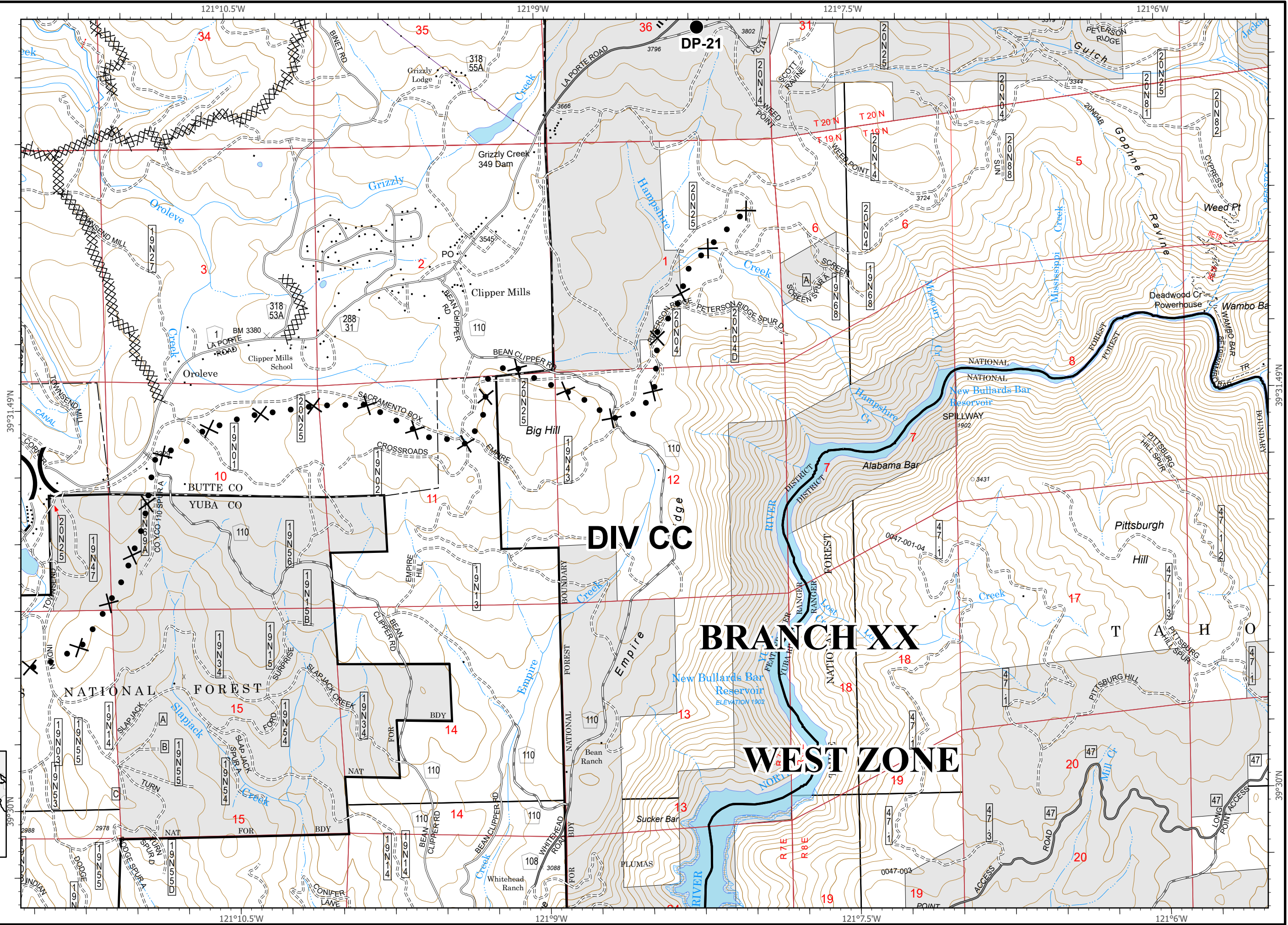


# IAP Map Pack

North Complex  
CA-PNF-001308  
September 24, 2020  
South Zone

Index Page: L7

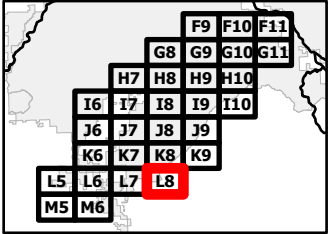
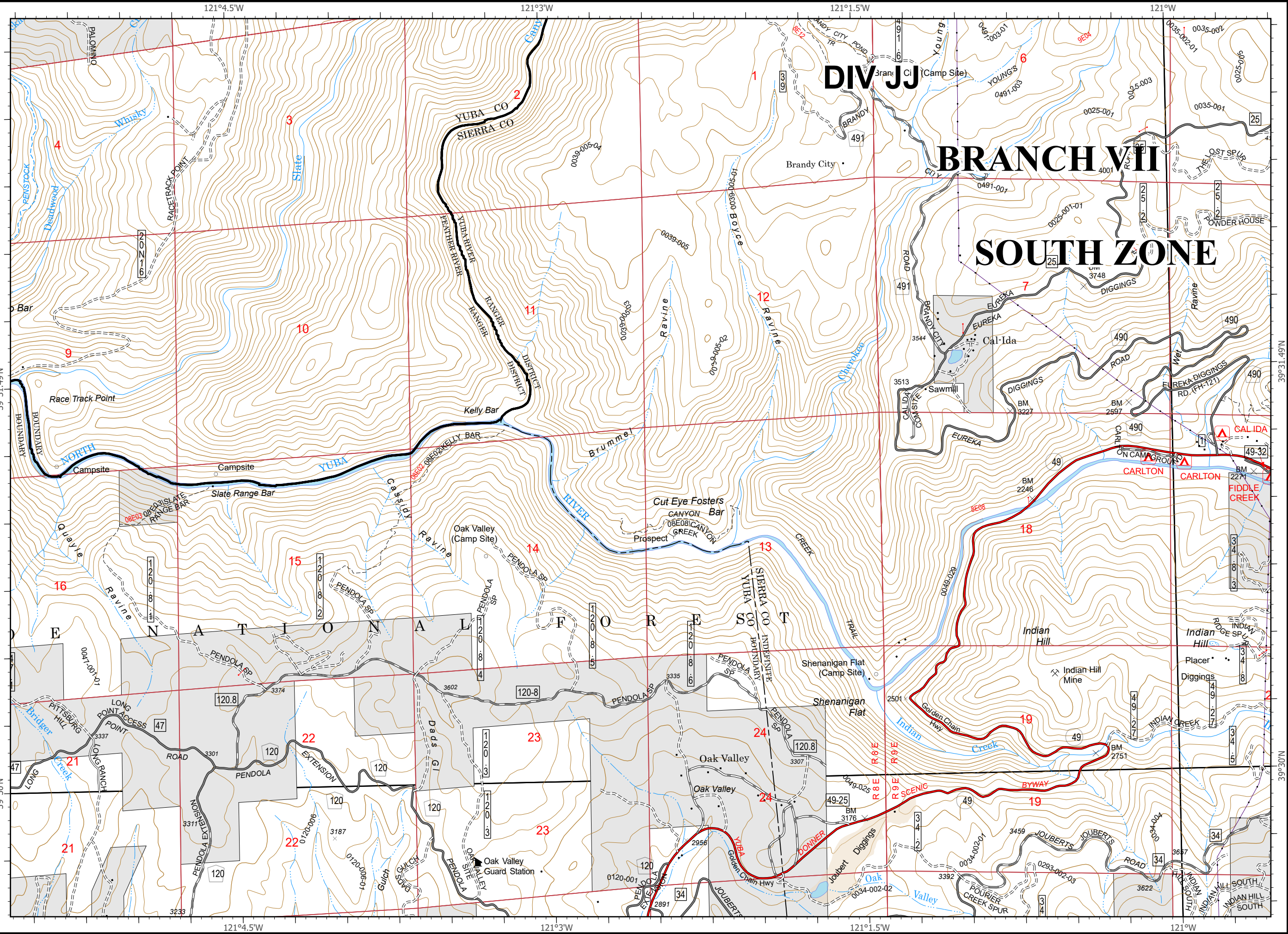
- Drop Point
- ⌋ Division Break
- ⌘ Completed Dozer Line
- ✕ Proposed Dozer Line





# IAP Map Pack

North Complex  
CA-PNF-001308  
September 24, 2020  
South Zone  
Index Page: L8






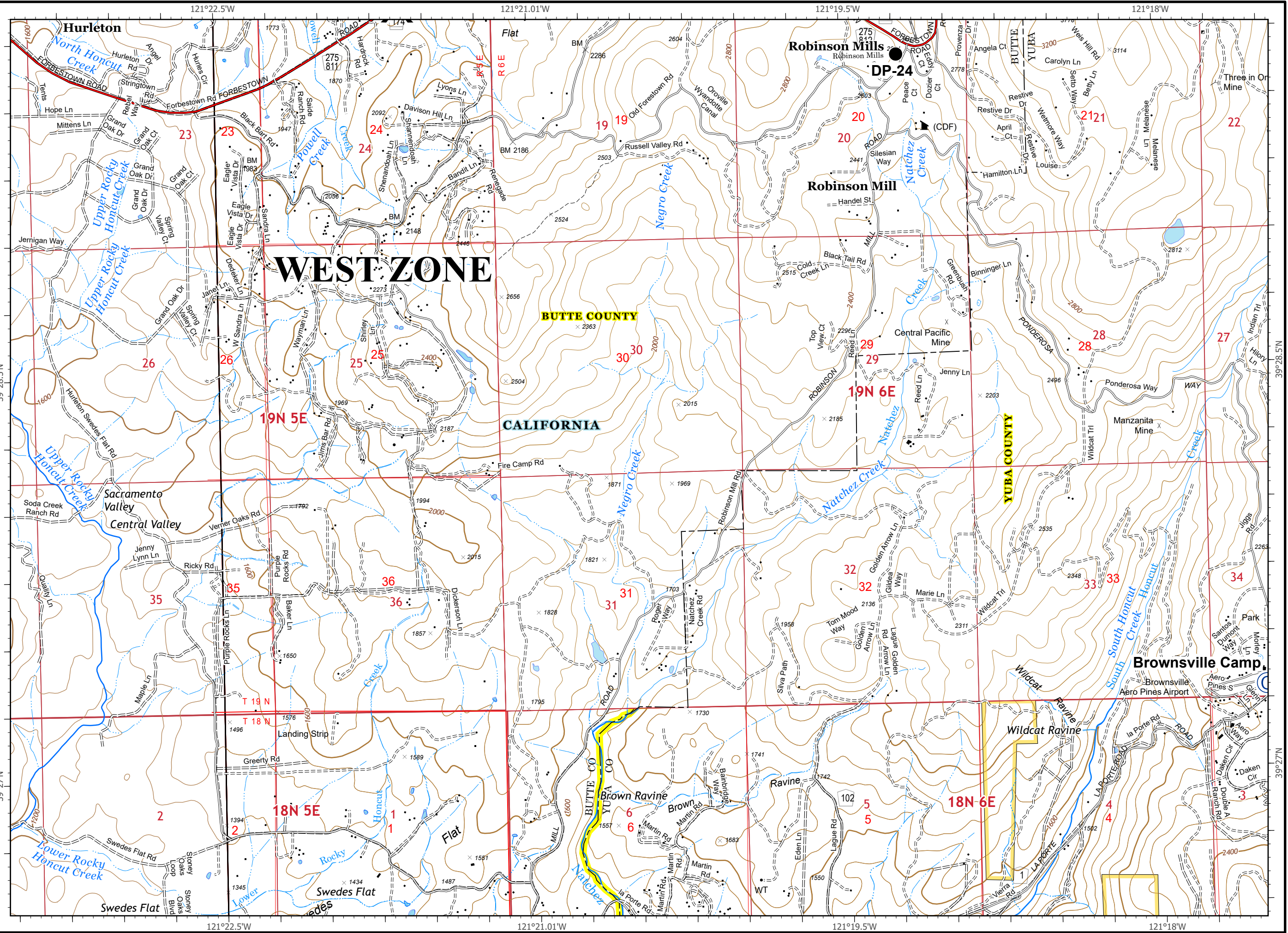


# IAP Map Pack

North Complex  
CA-PNF-001308  
September 24, 2020  
South Zone

Index Page: M5

-  Camp
-  Drop Point
-  Division Break

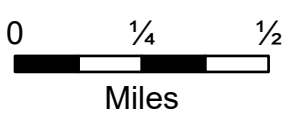
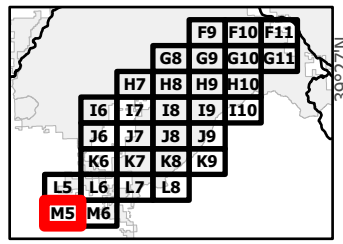


## WEST ZONE

BUTTE COUNTY

CALIFORNIA




YUBA COUNTY





# IAP Map Pack

North Complex  
CA-PNF-001308  
September 24, 2020  
South Zone  
Index Page: M6

-  Camp
-  Repeater
-  Proposed Dozer Line

