

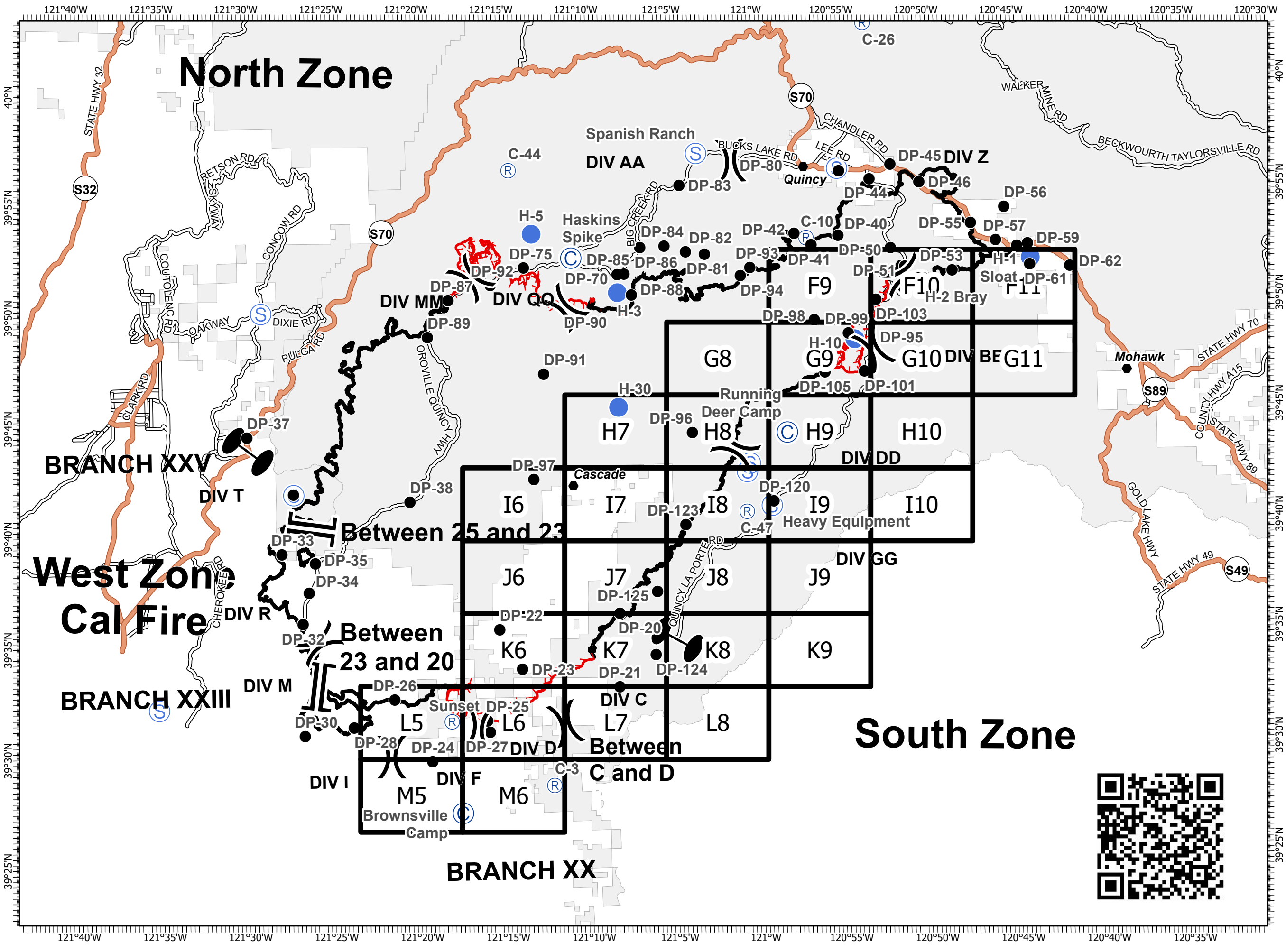
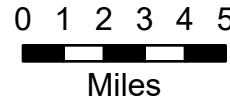
# IAP Map Pack

## South Zone Index

North Complex  
CA-PNF-001308  
September 25, 2020



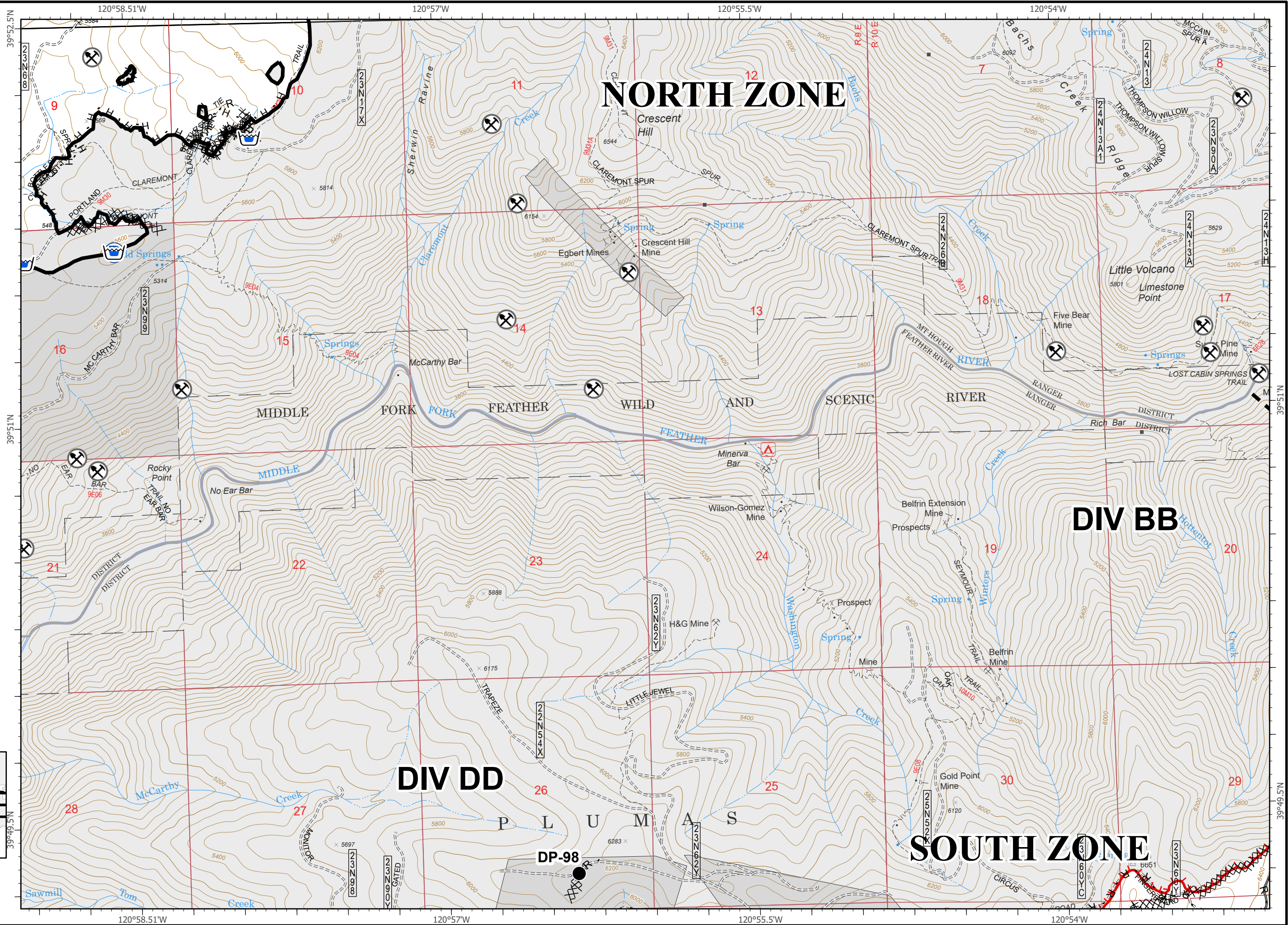
- Camp
- Drop Point
- Helispot
- Repeater
- Staging Area
- Division Break
- Branch Break
- Zone Break
- Uncontrolled Fire Edge
- Contained Line



# IAP Map Pack

North Complex  
CA-PNF-001308  
September 25, 2020  
South Zone  
Index Page: F9

- Drop Point
- ▬ Uncontrolled Fire Edge
- ▬ Contained Line
- XX XX Completed Dozer Line
- H - Completed Hand Line
- R Road as Completed Line
- ▬ Planned Fire Line
- Building Footprint
- ⊗ Mine
- Ⓟ Pump
- 🚒 Water Tank



## NORTH ZONE

## DIV BB

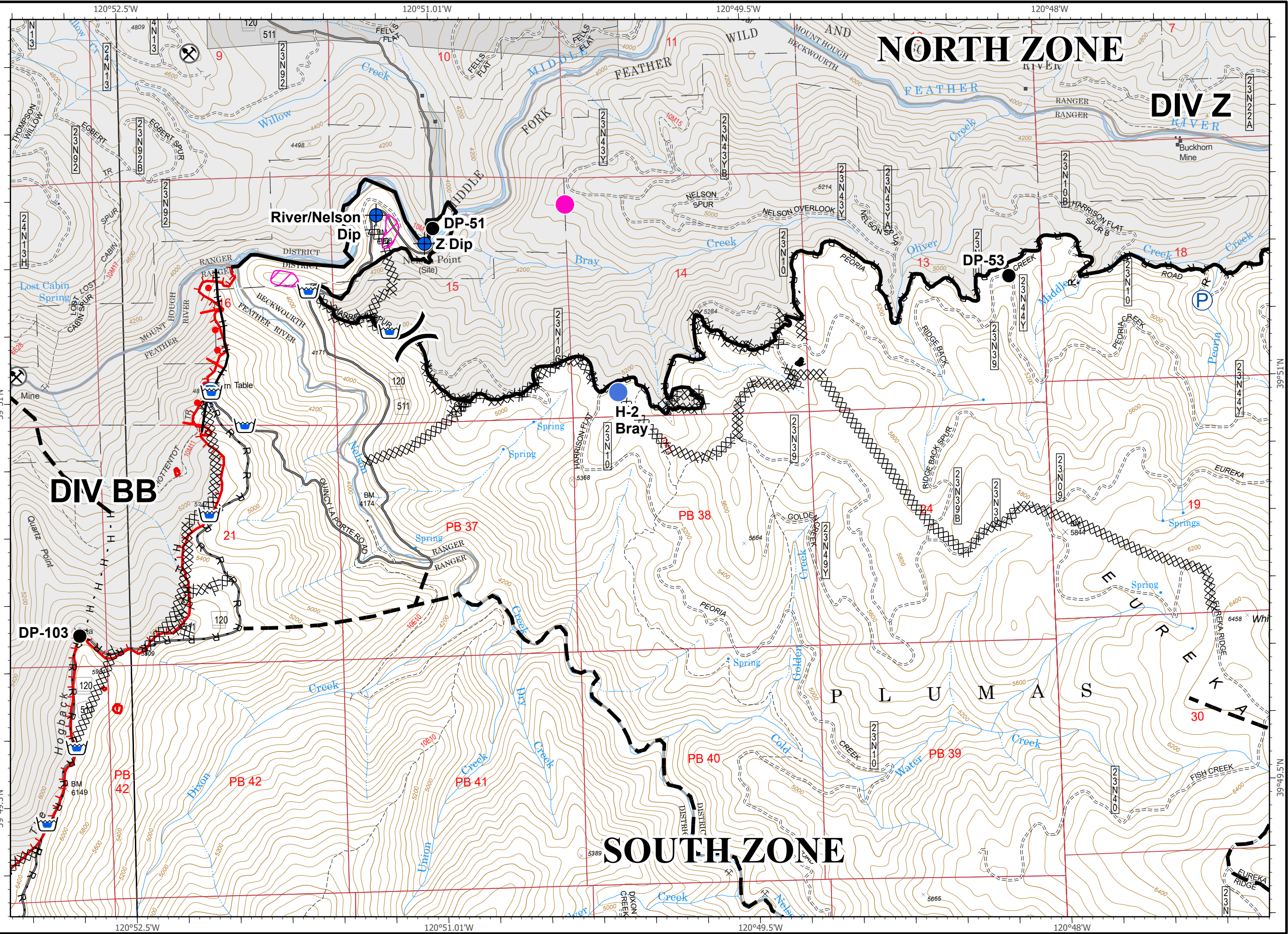
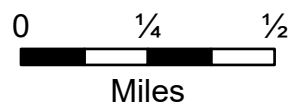
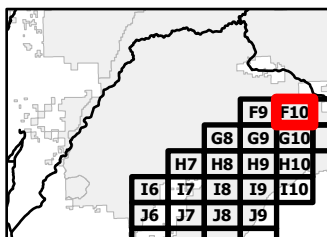
## DIV DD

## SOUTH ZONE

# IAP Map Pack
















North Complex  
CA-PNF-001308  
September 25, 2020  
South Zone  
Index Page: F10

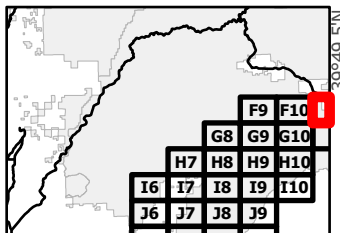
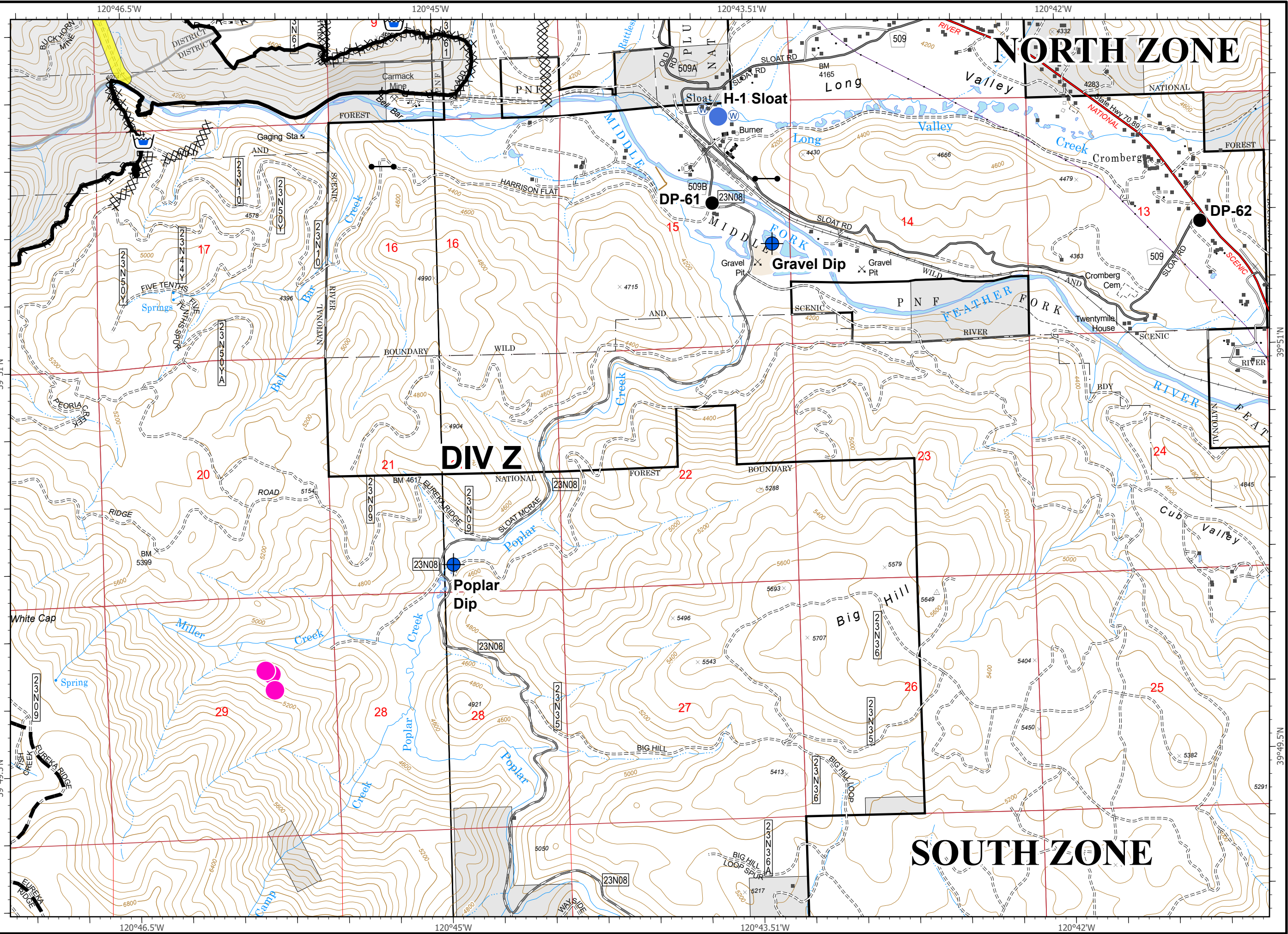
- Dip Site
- Drop Point
- Helispot
- Cell Coverage
- Division Break
- Uncontrolled Fire Edge
- Contained Line
- Completed Dozer Line
- Completed Hand Line
- Road as Completed Line
- Active Burnout
- Planned Fire Line
- Building Footprint
- Mine
- Pump
- Water Tank
- MANDATORY EXCLUSION AREA
- MANDATORY EXCLUSION AREA



# IAP Map Pack

North Complex  
 CA-PNF-001308  
 September 25, 2020  
 South Zone  
 Index Page: F11

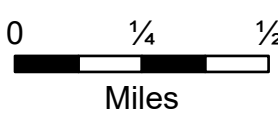
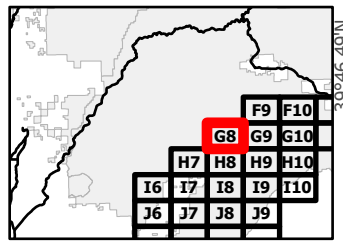
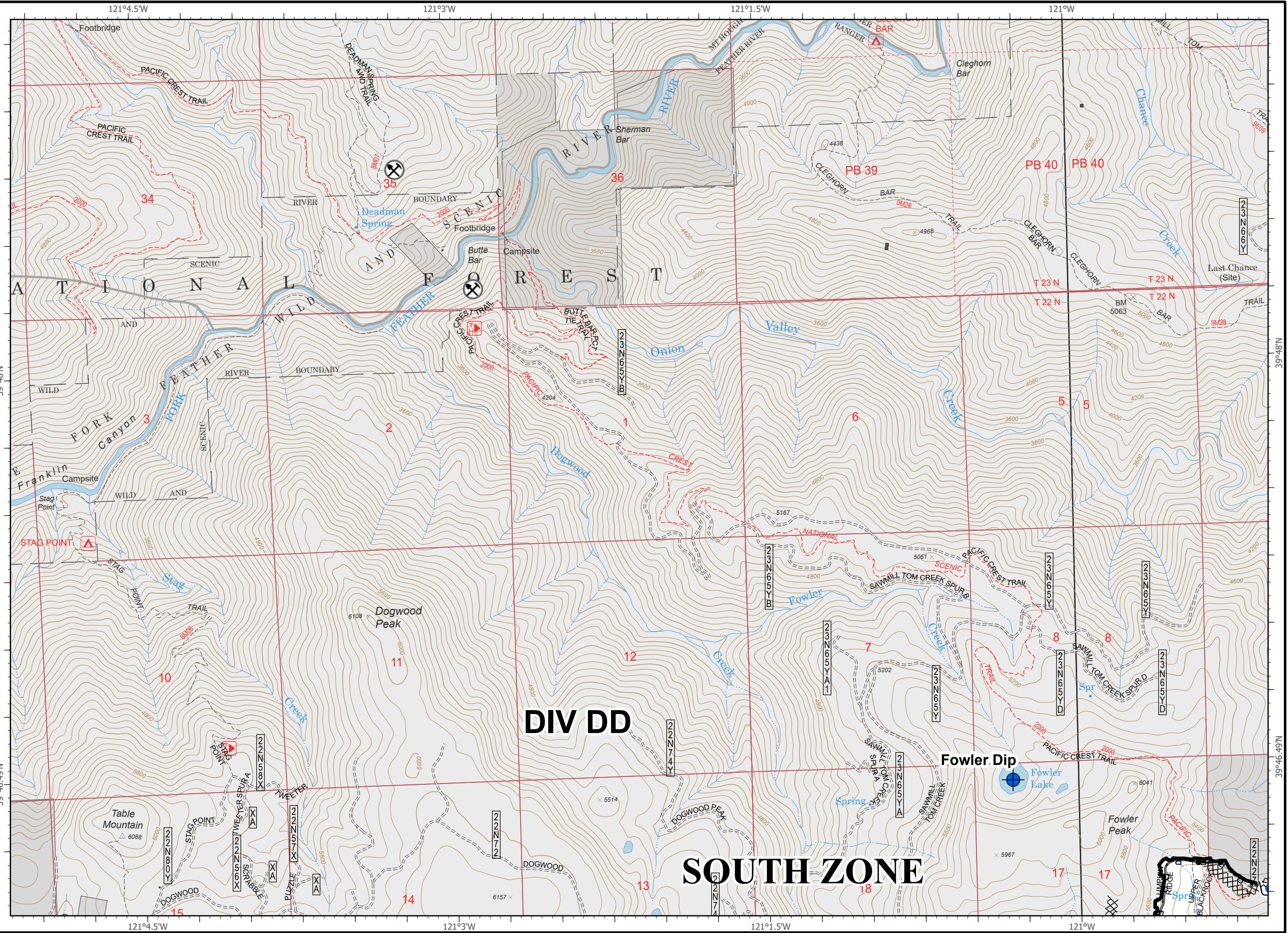
-  Dip Site
-  Drop Point
-  Helispot
-  Water Source
-  Contained Line
-  Completed Dozer Line
-  Completed Hand Line
-  Road as Completed Line
-  Planned Fire Line
-  Building Footprint
-  Water Tank
-  SPI Gate
-  Union Pacific Special Protection
-  Hazmat
-  MANDATORY EXCLUSION AREA



# IAP Map Pack

North Complex  
CA-PNF-001308  
September 25, 2020  
South Zone  
Index Page: G8

- Dip Site
- Contained Line
- Completed Dozer Line
- Road as Completed Line
- Building Footprint
- Mine
- Water Tank
- SPI Gate

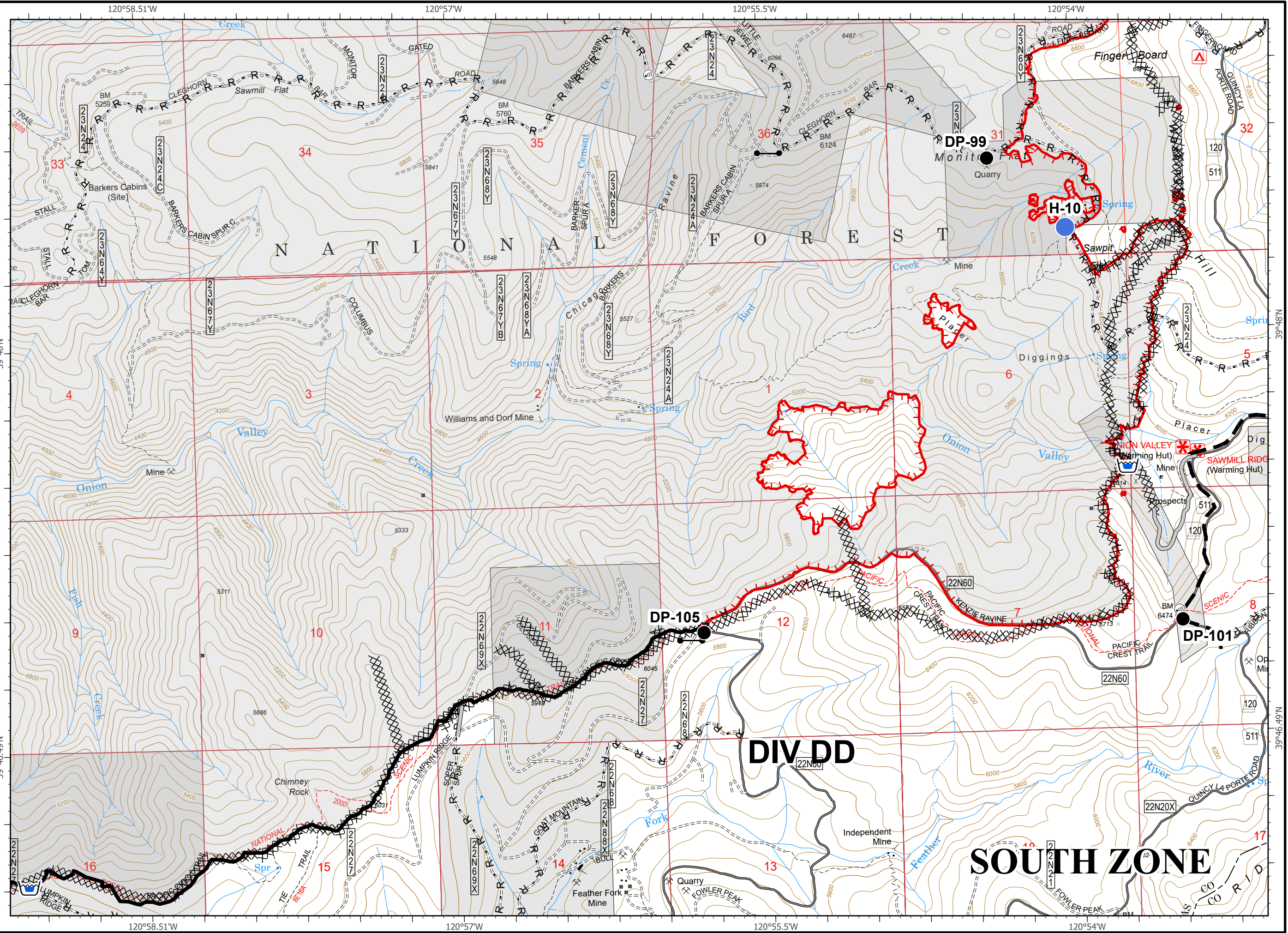
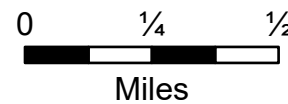
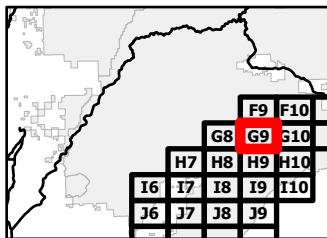


# IAP Map Pack

North Complex  
CA-PNF-001308  
September 25, 2020  
South Zone

Index Page: G9

- Drop Point
- Helispot
- Ⓜ Cell Coverage
- ⎓ Division Break
- ┌ Uncontrolled Fire Edge
- Contained Line
- ⊗⊗ Completed Dozer Line
- H - Completed Hand Line
- R Road as Completed Line
- Access or Improved Road
- Planned Fire Line
- Building Footprint
- 🏊 Water Tank
- SPI Gate

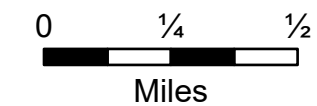
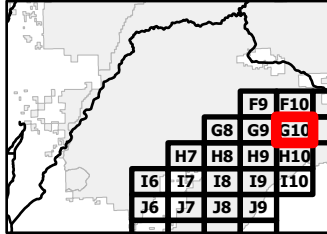
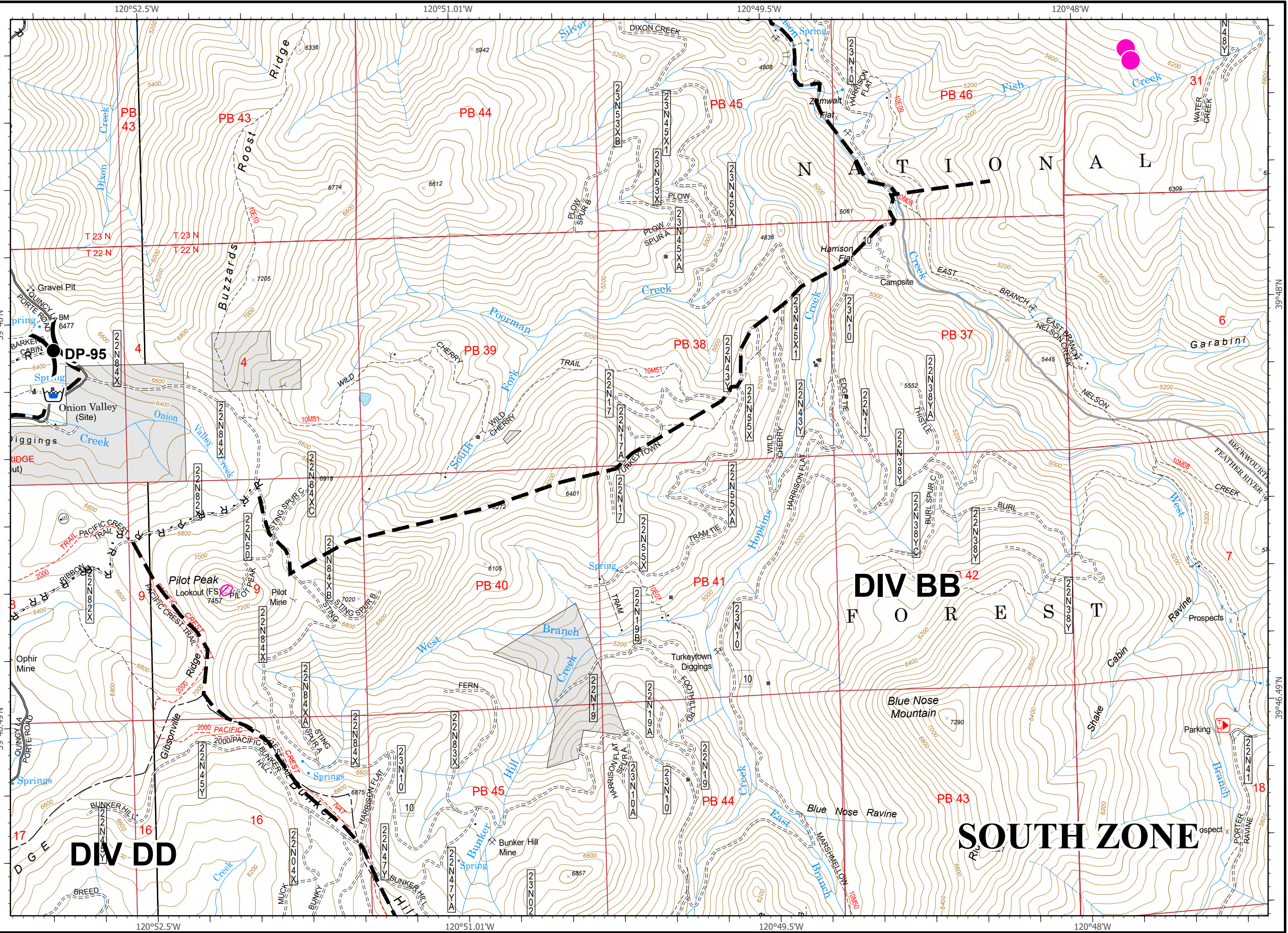


## SOUTH ZONE

# IAP Map Pack

North Complex  
CA-PNF-001308  
September 25, 2020  
South Zone  
Index Page: G10

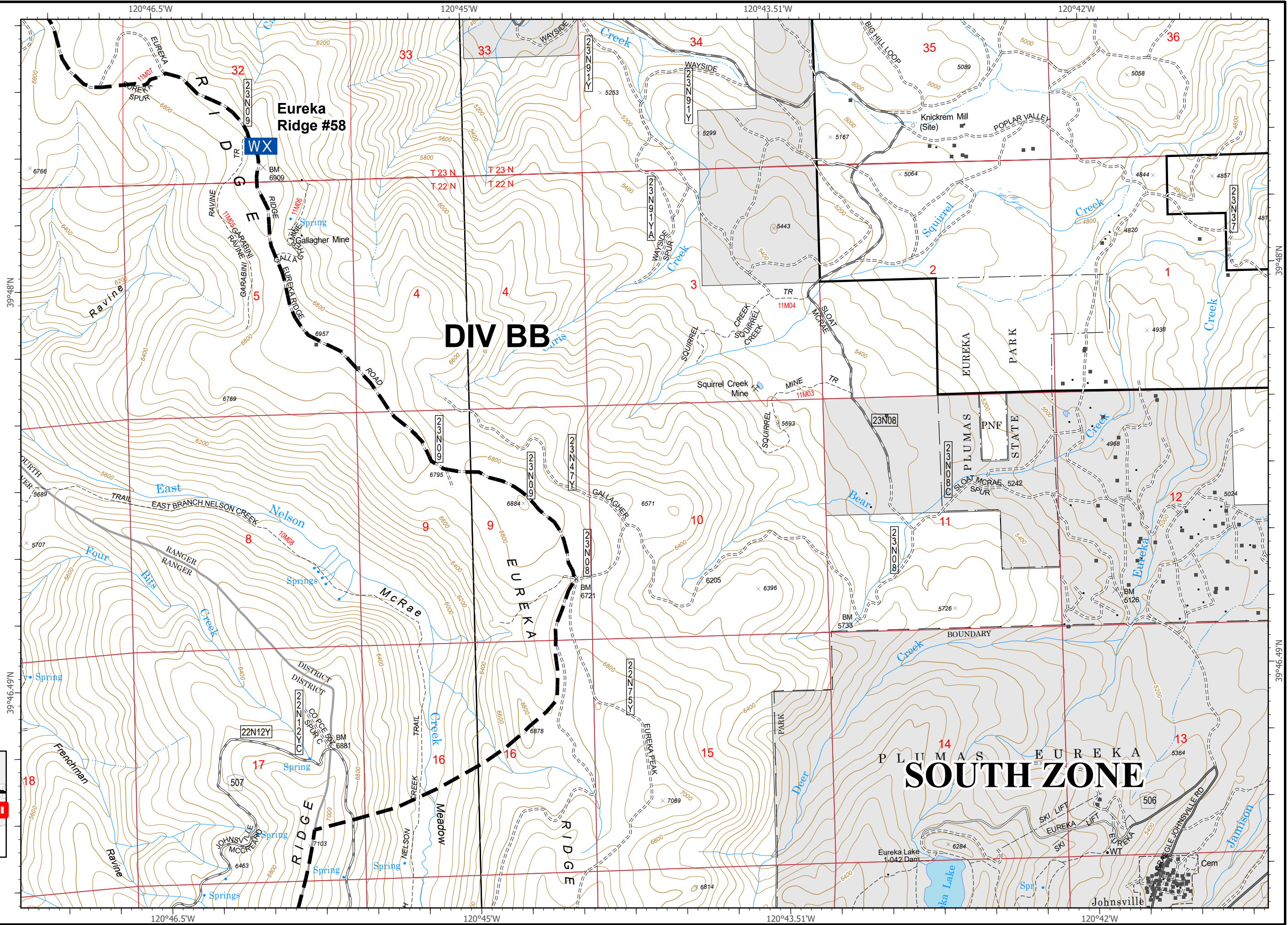
- Drop Point
- ⊙ Cell Coverage
- ⎓ Division Break
- R Road as Completed Line
- Planned Fire Line
- Building Footprint
- 🏊 Water Tank
- 🚫 MANDATORY EXCLUSION AREA
- Hazmat
- 🚫 MANDATORY EXCLUSION AREA



# IAP Map Pack

North Complex  
CA-PNF-001308  
September 25, 2020  
South Zone  
Index Page: G11

- WX** Mobile Weather Unit
- Planned Fire Line
- Building Footprint






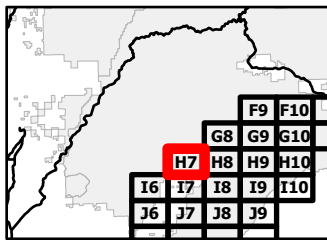
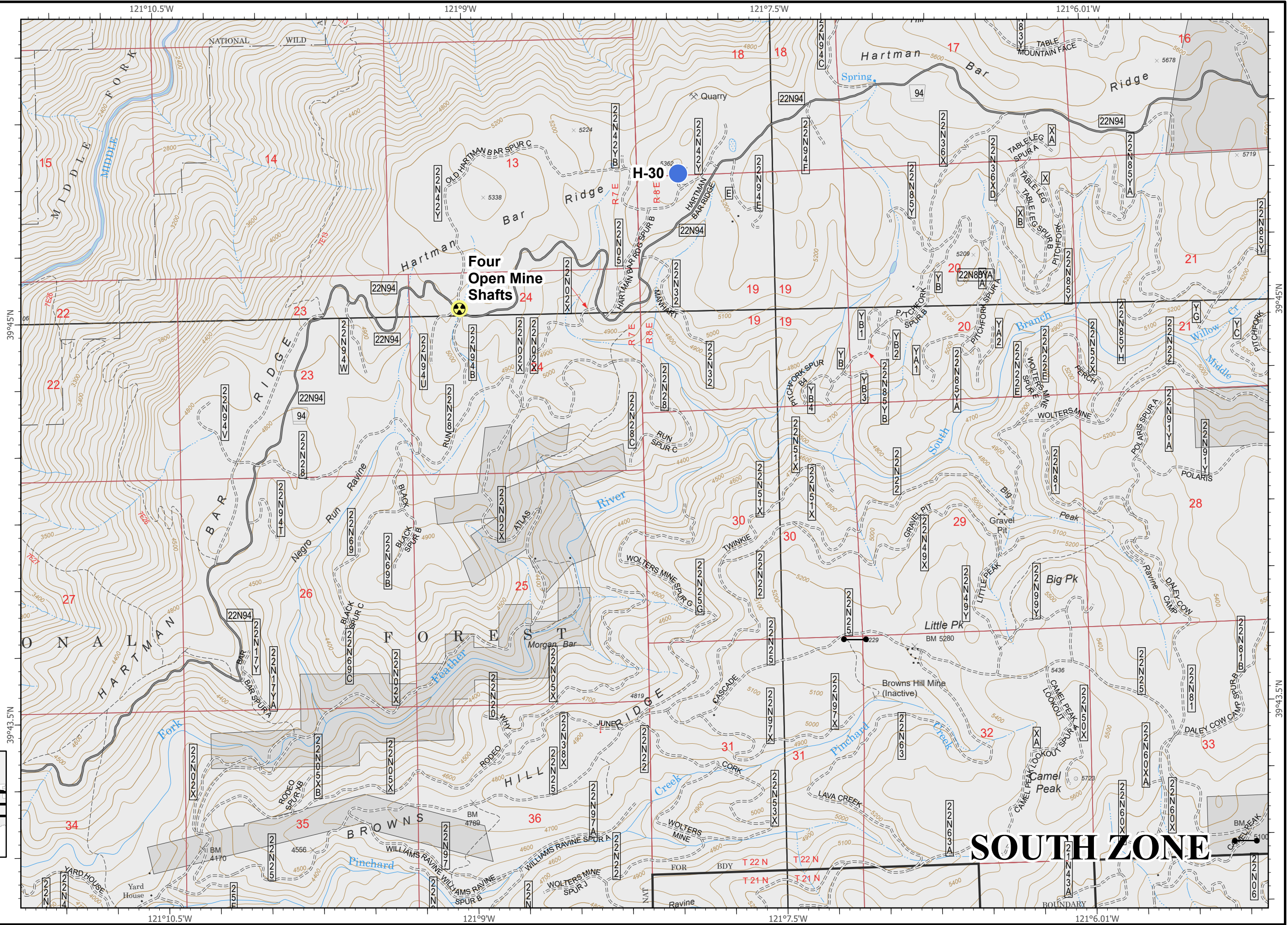


# IAP Map Pack

North Complex  
CA-PNF-001308  
September 25, 2020  
South Zone

Index Page: H7

-  Hazard
-  Helispot
-  SPI Gate

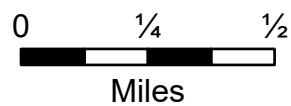
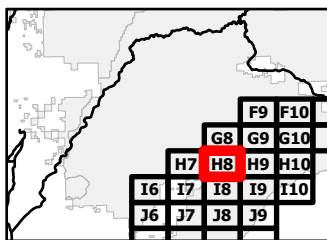
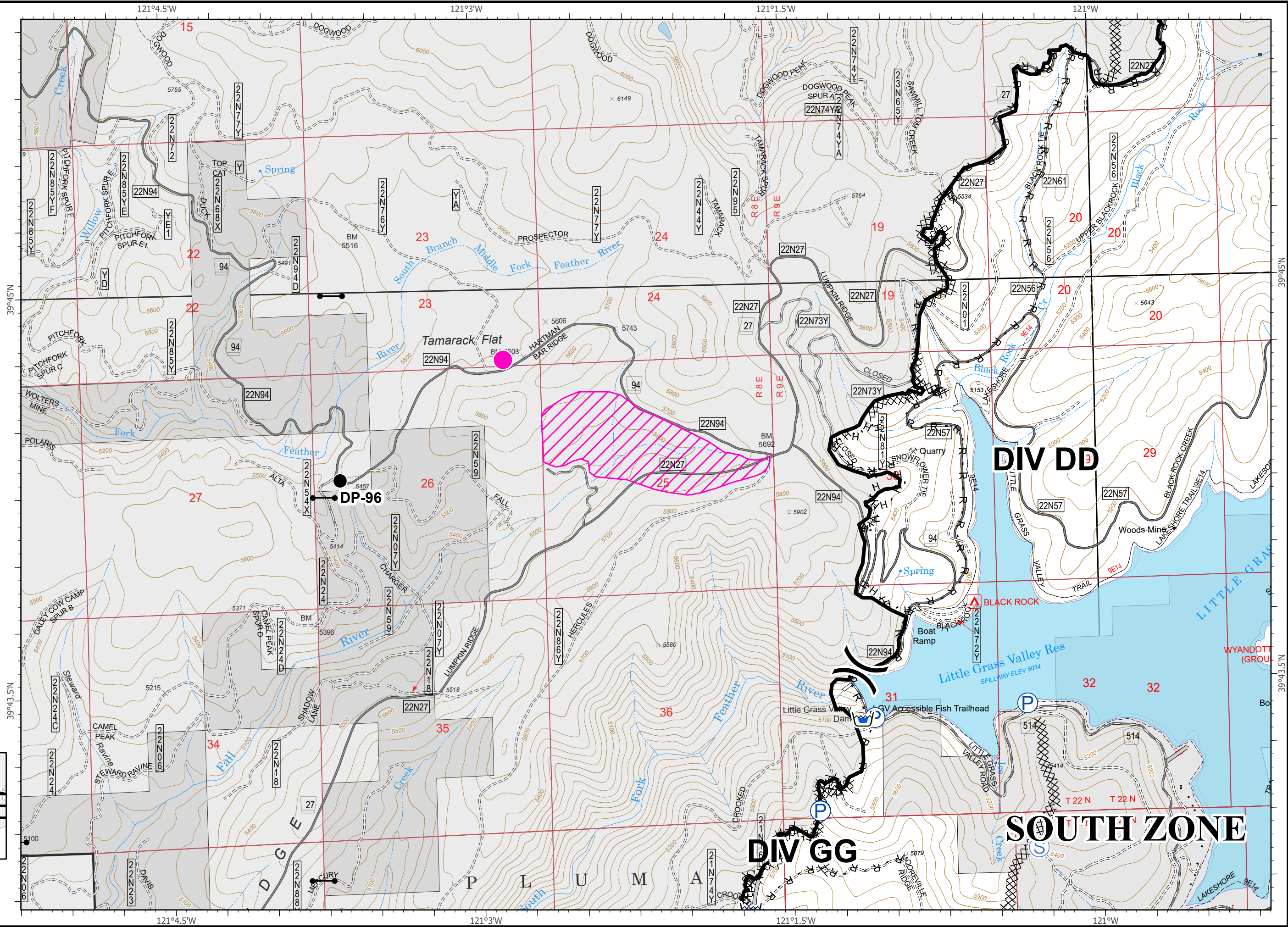


## SOUTH ZONE

# IAP Map Pack

North Complex  
CA-PNF-001308  
September 25, 2020  
South Zone  
Index Page: H8

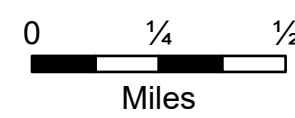
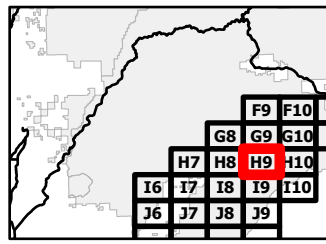
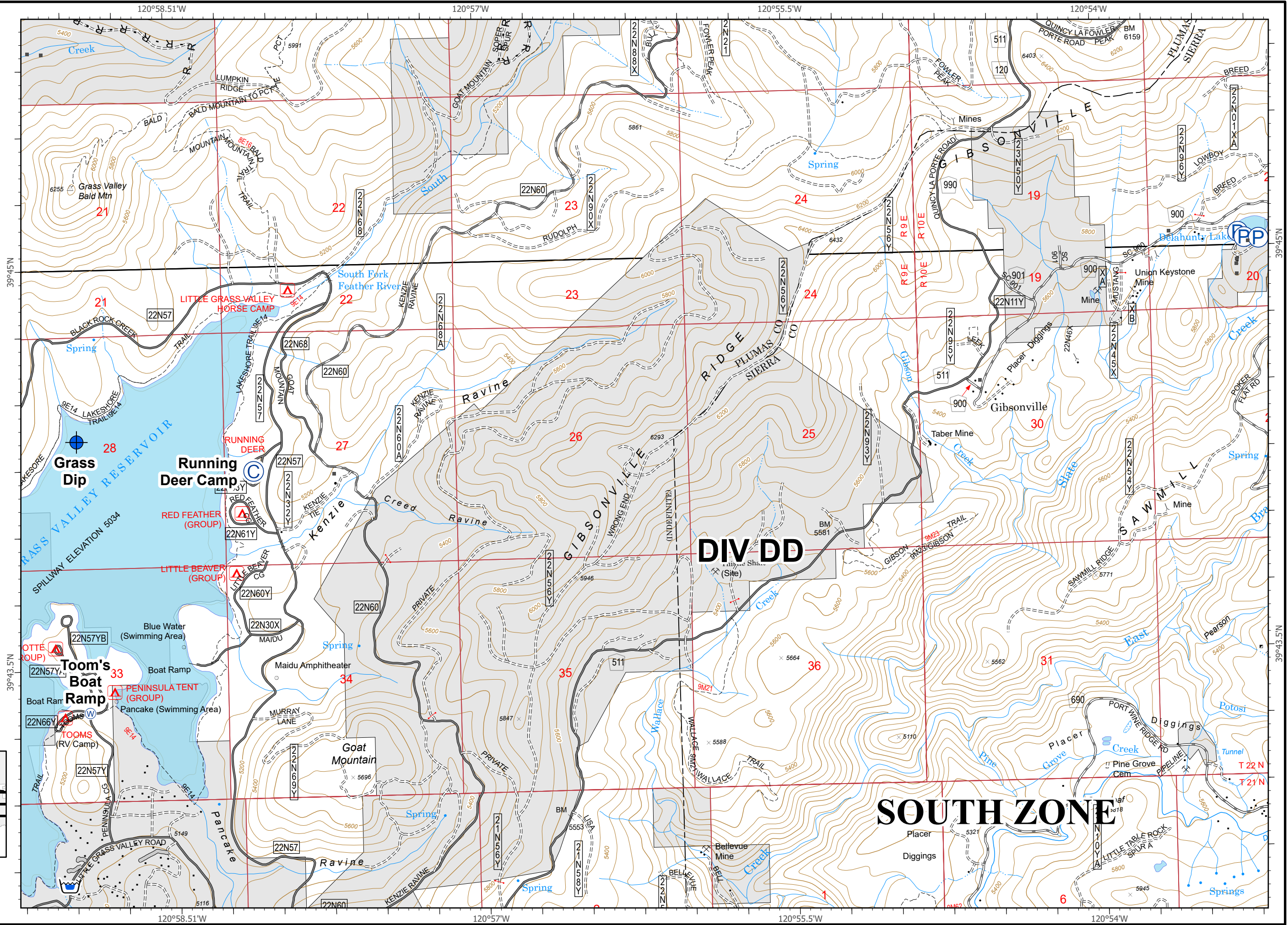
- Drop Point
- (S) Staging Area
- ( ) Division Break
- Contained Line
- XX Completed Dozer Line
- H Completed Hand Line
- R Road as Completed Line
- Access or Improved Road
- Building Footprint
- (P) Pump
- Water Tank
- SPI Gate
- MANDATORY EXCLUSION AREA
- MANDATORY EXCLUSION AREA
- MANDATORY EXCLUSION AREA



# IAP Map Pack




North Complex  
CA-PNF-001308  
September 25, 2020  
South Zone  
Index Page: H9

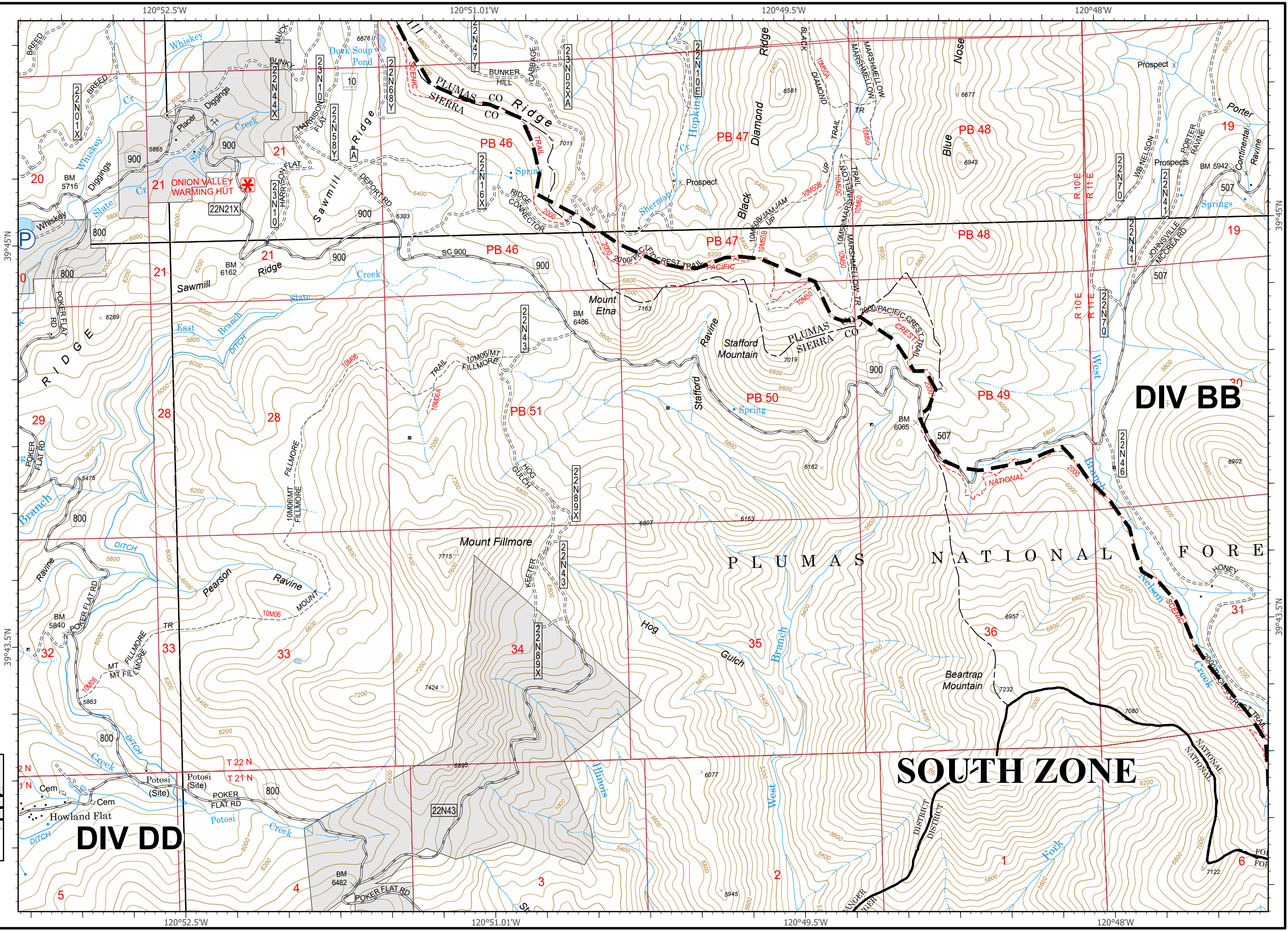
- Camp
- Dip Site
- Water Source
- Contained Line
- Completed Dozer Line
- Road as Completed Line
- Access or Improved Road
- Building Footprint
- Pump
- Water Tank



# IAP Map Pack

North Complex  
 CA-PNF-001308  
 September 25, 2020  
 South Zone  
 Index Page: H10

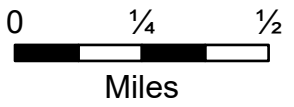
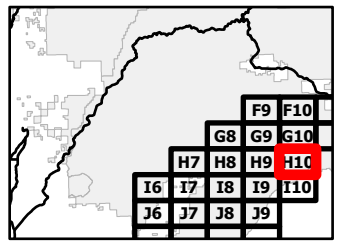
-  Planned Fire Line
-  Building Footprint
-  Pump



**DIV BB**

**DIV DD**

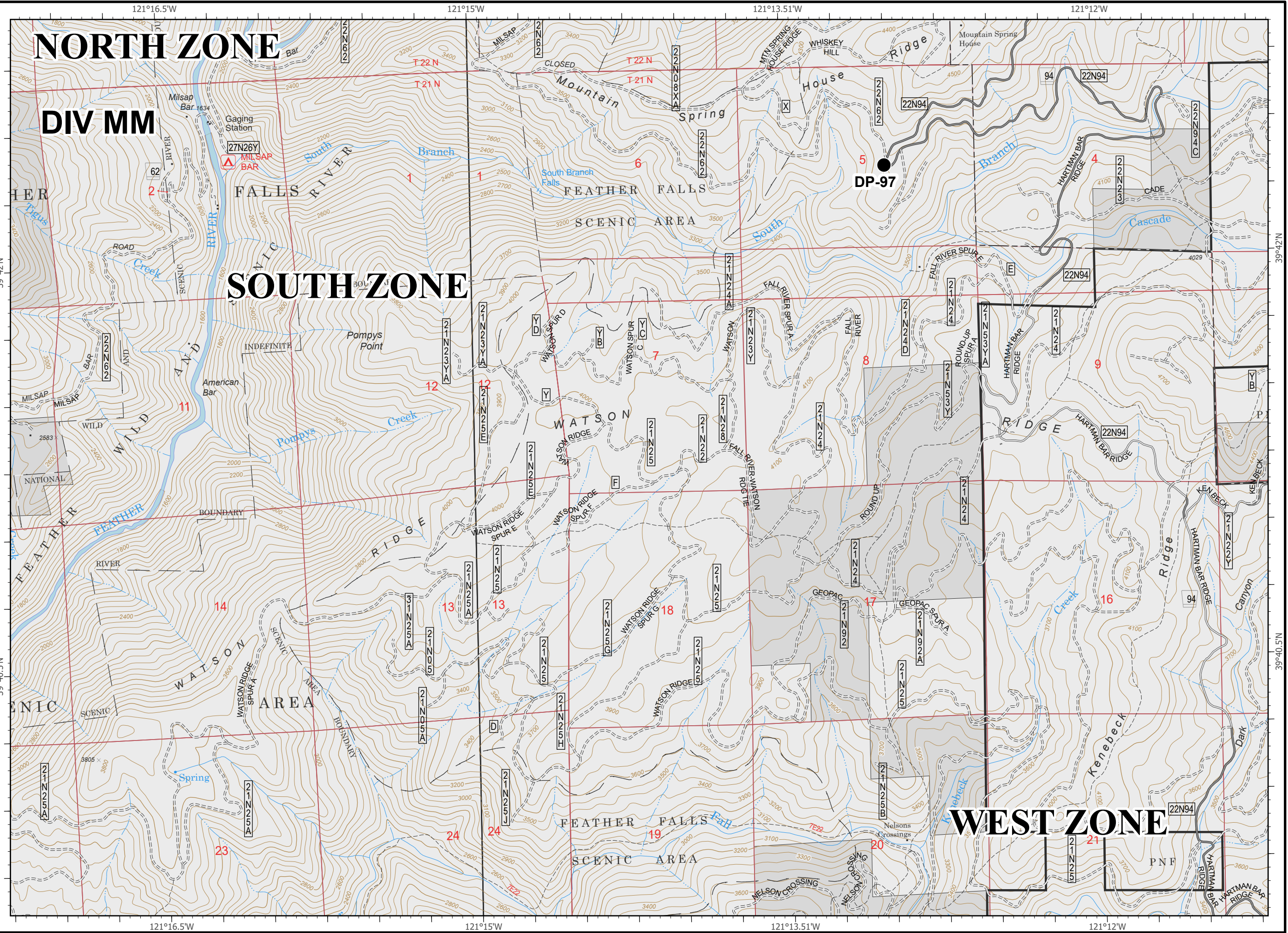
**SOUTH ZONE**



# IAP Map Pack

North Complex  
CA-PNF-001308  
September 25, 2020  
South Zone  
Index Page: 16

- Drop Point
- MANDATORY EXCLUSION AREA



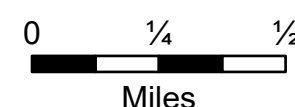
## NORTH ZONE

## DIV MM

## SOUTH ZONE

## WEST ZONE

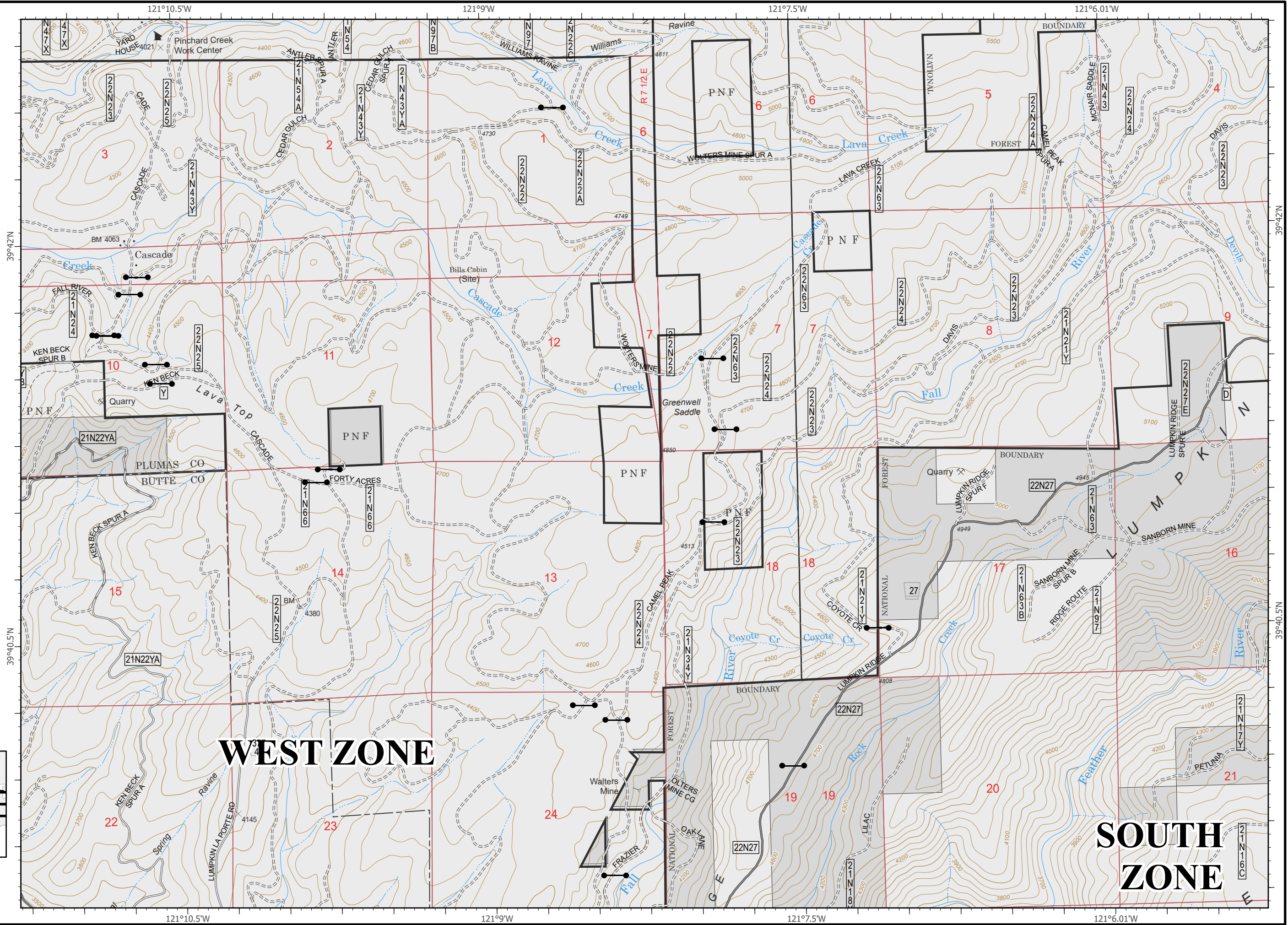
			F9	F10
		G8	G9	G10
	H7	H8	H9	H10
I6	I7	I8	I9	I10
J6	J7	J8	J9	



# IAP Map Pack

North Complex  
CA-PNF-001308  
September 25, 2020  
South Zone  
Index Page: 17

● SPI Gate



## WEST ZONE

## SOUTH ZONE

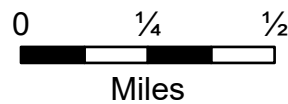
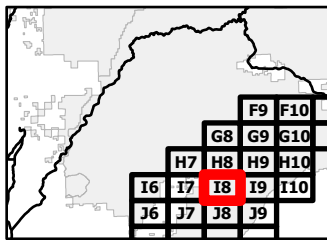
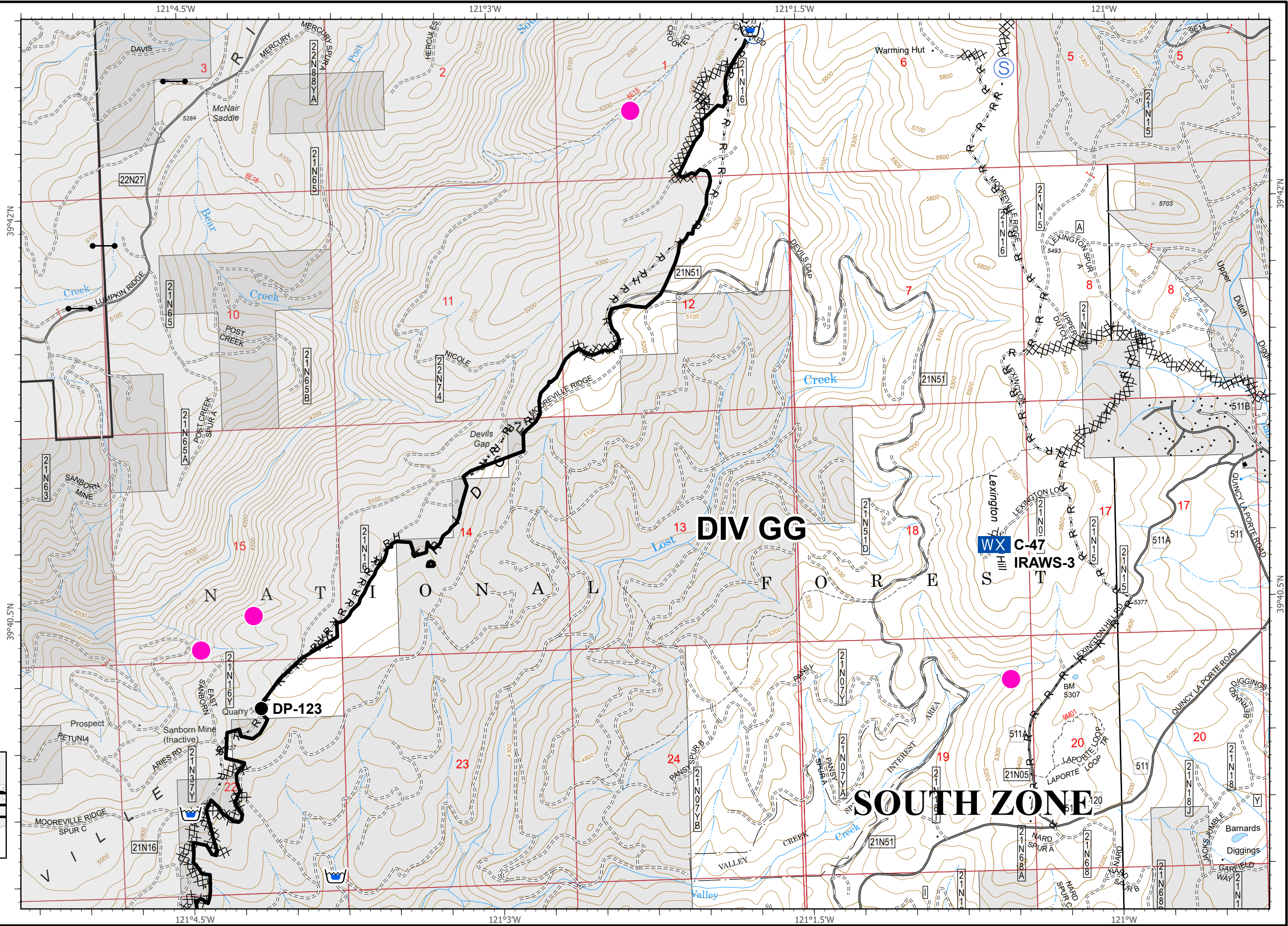
			F9	F10
		G8	G9	G10
	H7	H8	H9	H10
I6	I7	I8	I9	I10
J6	J7	J8	J9	



# IAP Map Pack

North Complex  
CA-PNF-001308  
September 25, 2020  
South Zone  
Index Page: 18

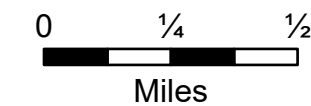
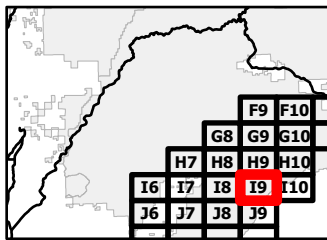
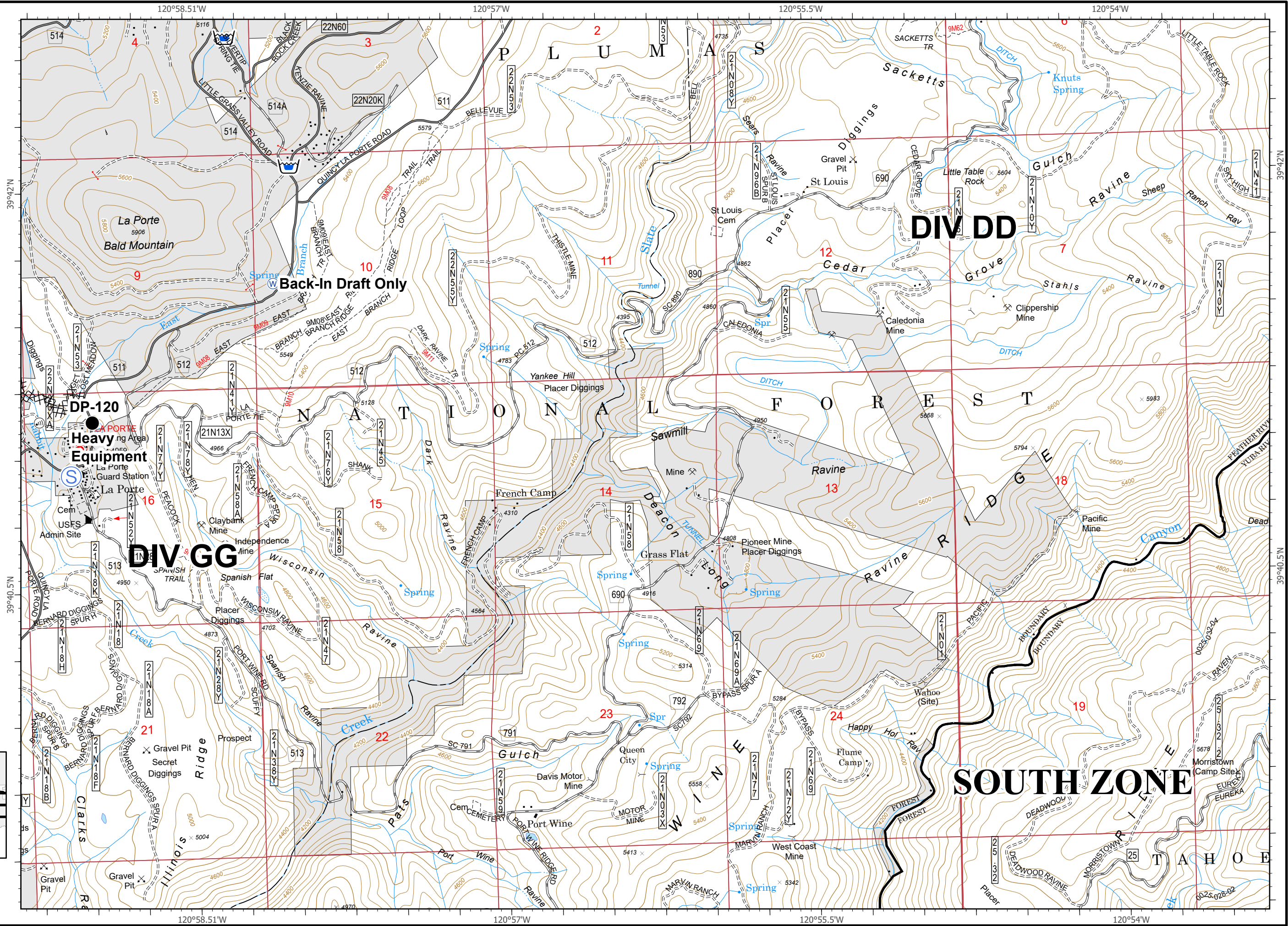
- Drop Point
- ☉ Cell Coverage
- WX Mobile Weather Unit
- Ⓡ Repeater
- Ⓢ Staging Area
- Ⓦ Water Source
- Contained Line
- XX Completed Dozer Line
- H Completed Hand Line
- R Road as Completed Line
- Access or Improved Road
- Ⓟ Pump
- Ⓜ Water Tank
- SPI Gate
- MANDATORY EXCLUSION AREA



# IAP Map Pack

North Complex  
CA-PNF-001308  
September 25, 2020  
South Zone  
Index Page: 19

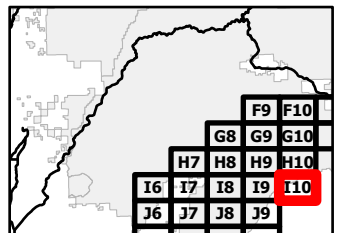
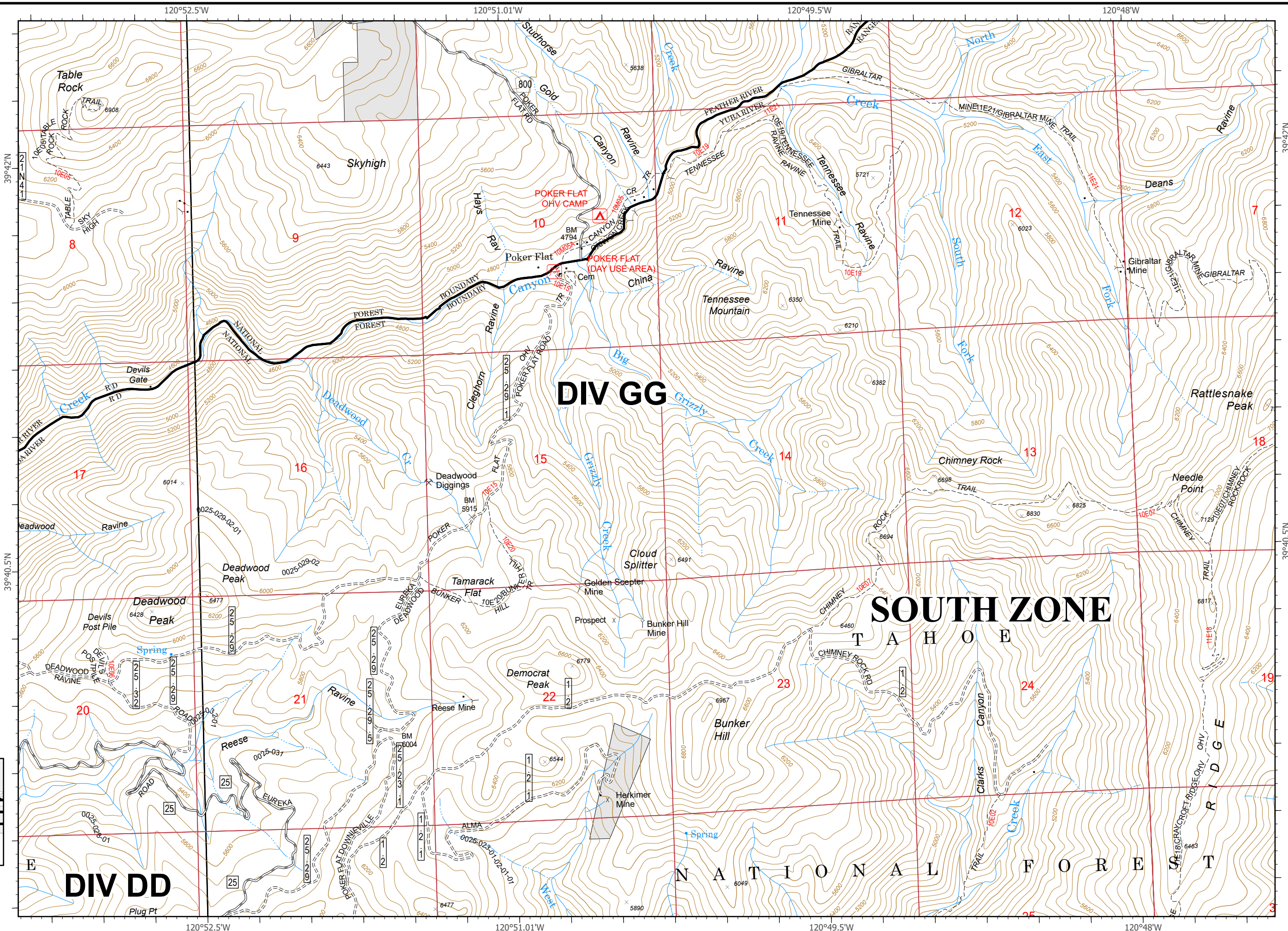
- Drop Point
- ⊙ Cell Coverage
- Ⓢ Staging Area
- Ⓜ Water Source
- ⓧⓧ Completed Dozer Line
- Ⓜ Water Tank





# IAP Map Pack

North Complex  
CA-PNF-001308  
September 25, 2020  
South Zone  
Index Page: I10




**DIV DD**

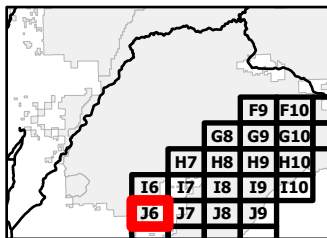
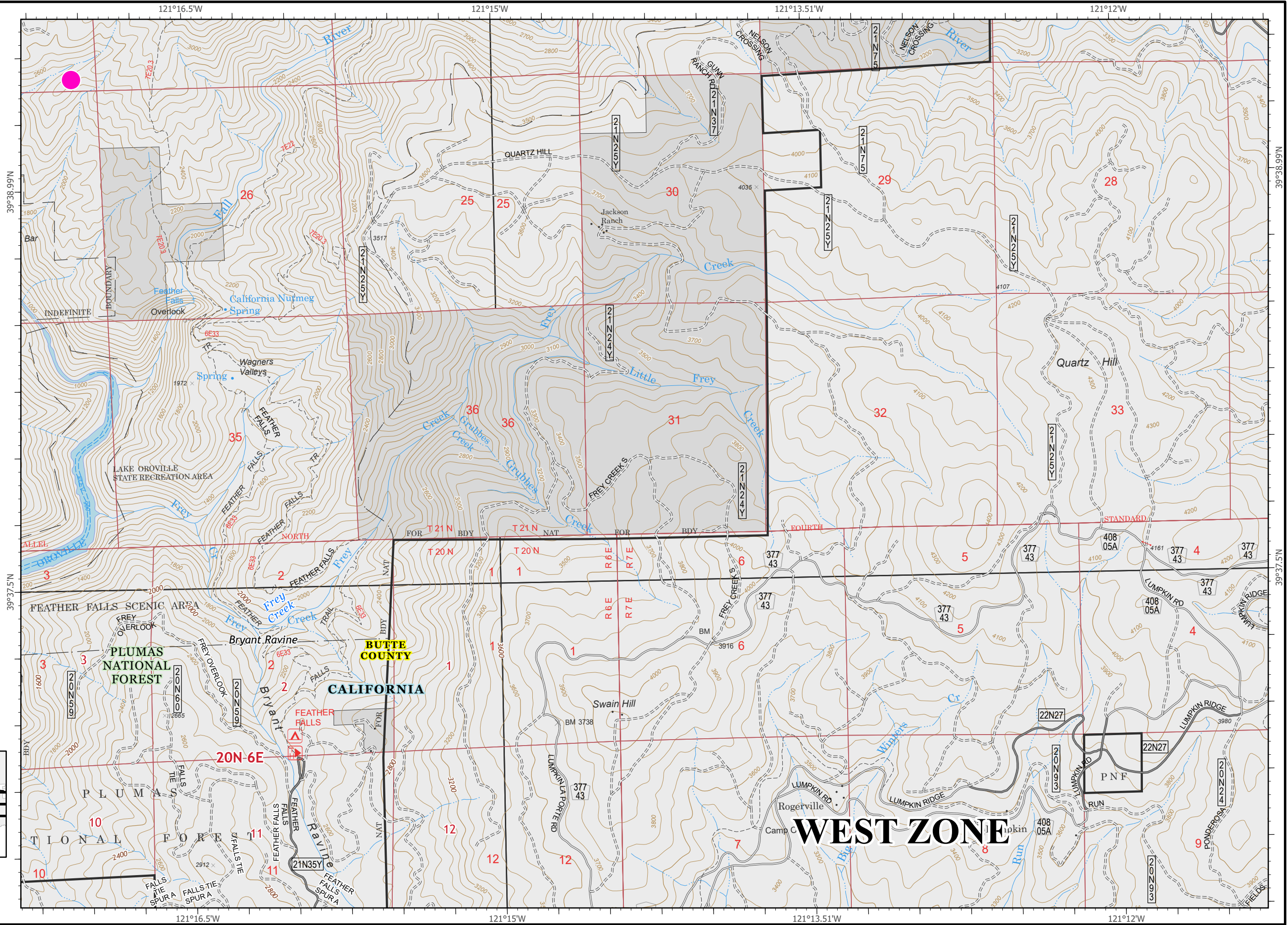
**DIV GG**

**SOUTH ZONE**

# IAP Map Pack

North Complex  
CA-PNF-001308  
September 25, 2020  
South Zone  
Index Page: J6

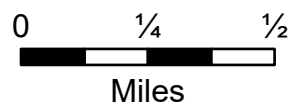
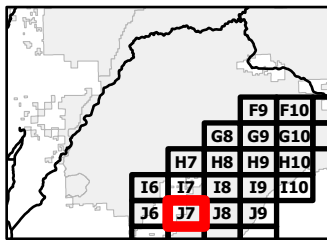
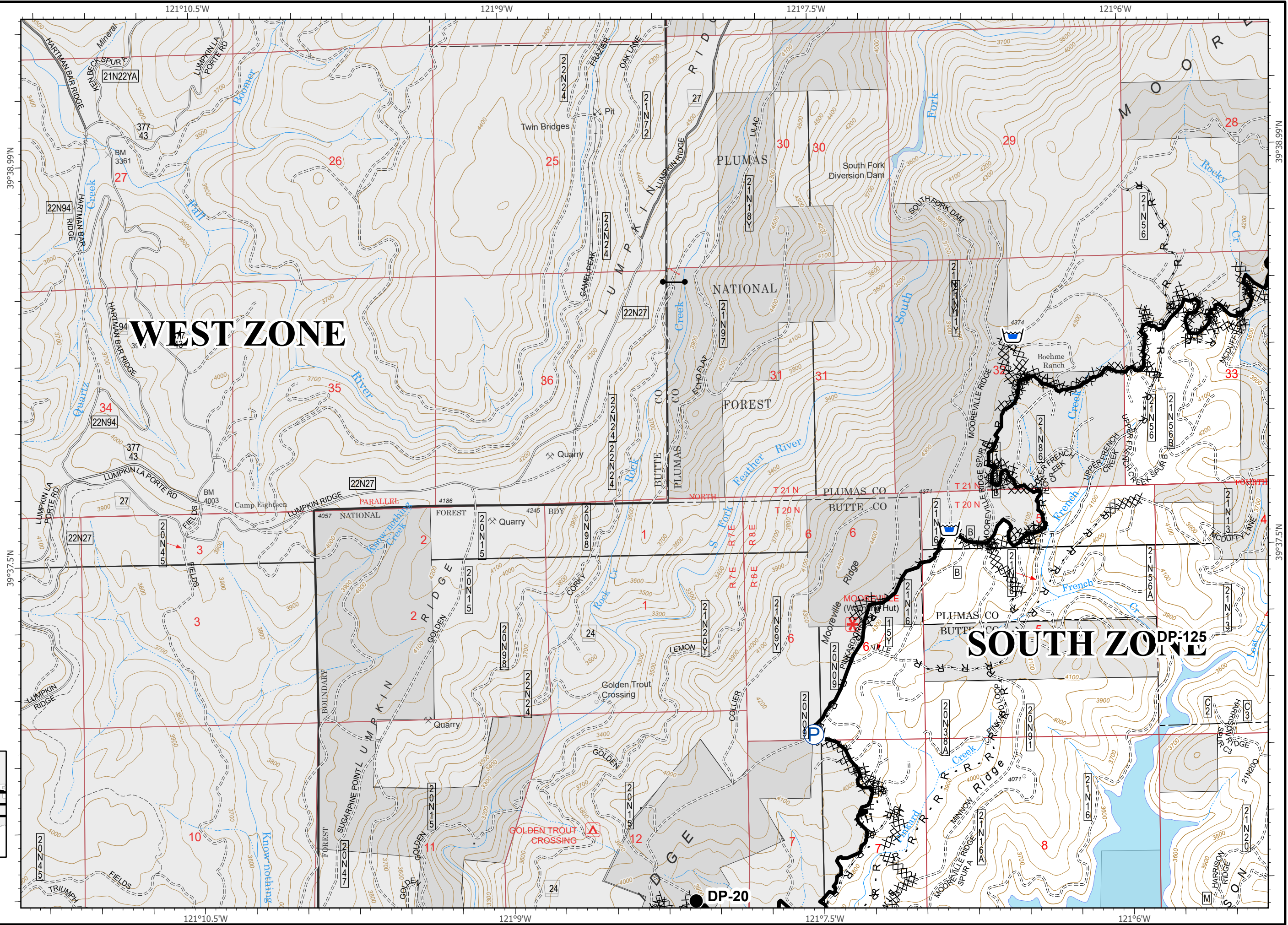
 MANDATORY EXCLUSION AREA



# IAP Map Pack

North Complex  
CA-PNF-001308  
September 25, 2020  
South Zone  
Index Page: J7

- Drop Point
- Contained Line
- XX Completed Dozer Line
- H Completed Hand Line
- R Road as Completed Line
- P Pump
- Water Tank
- SPI Gate

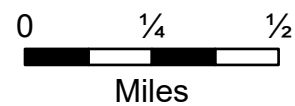
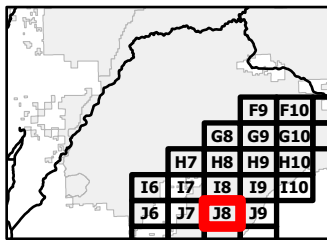
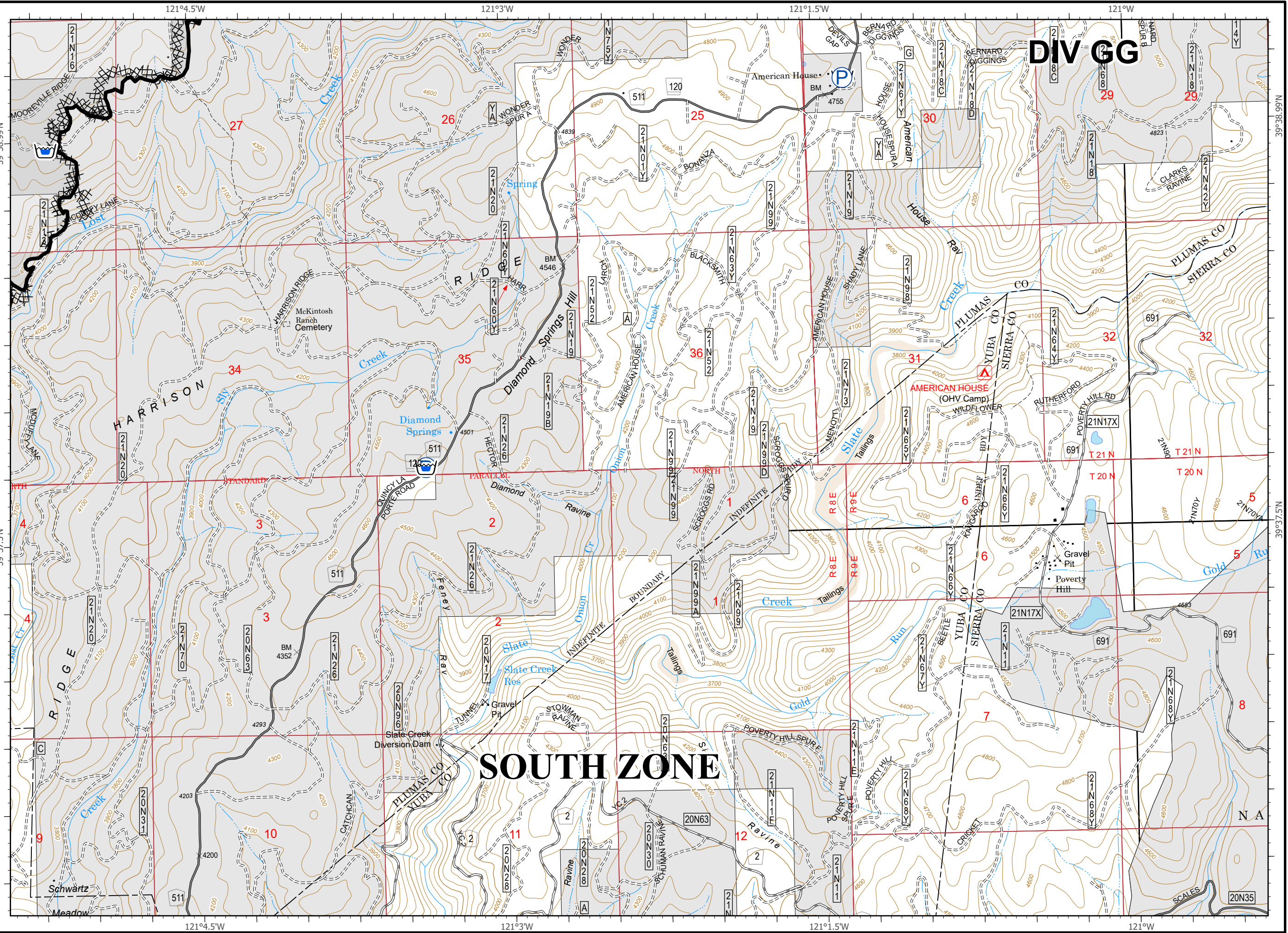


# IAP Map Pack

North Complex  
CA-PNF-001308  
September 25, 2020  
South Zone

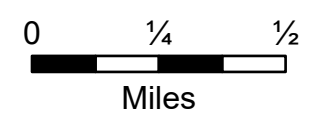
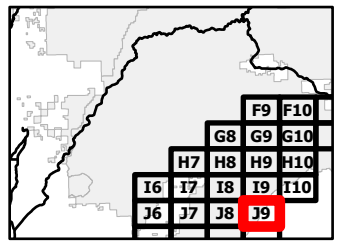
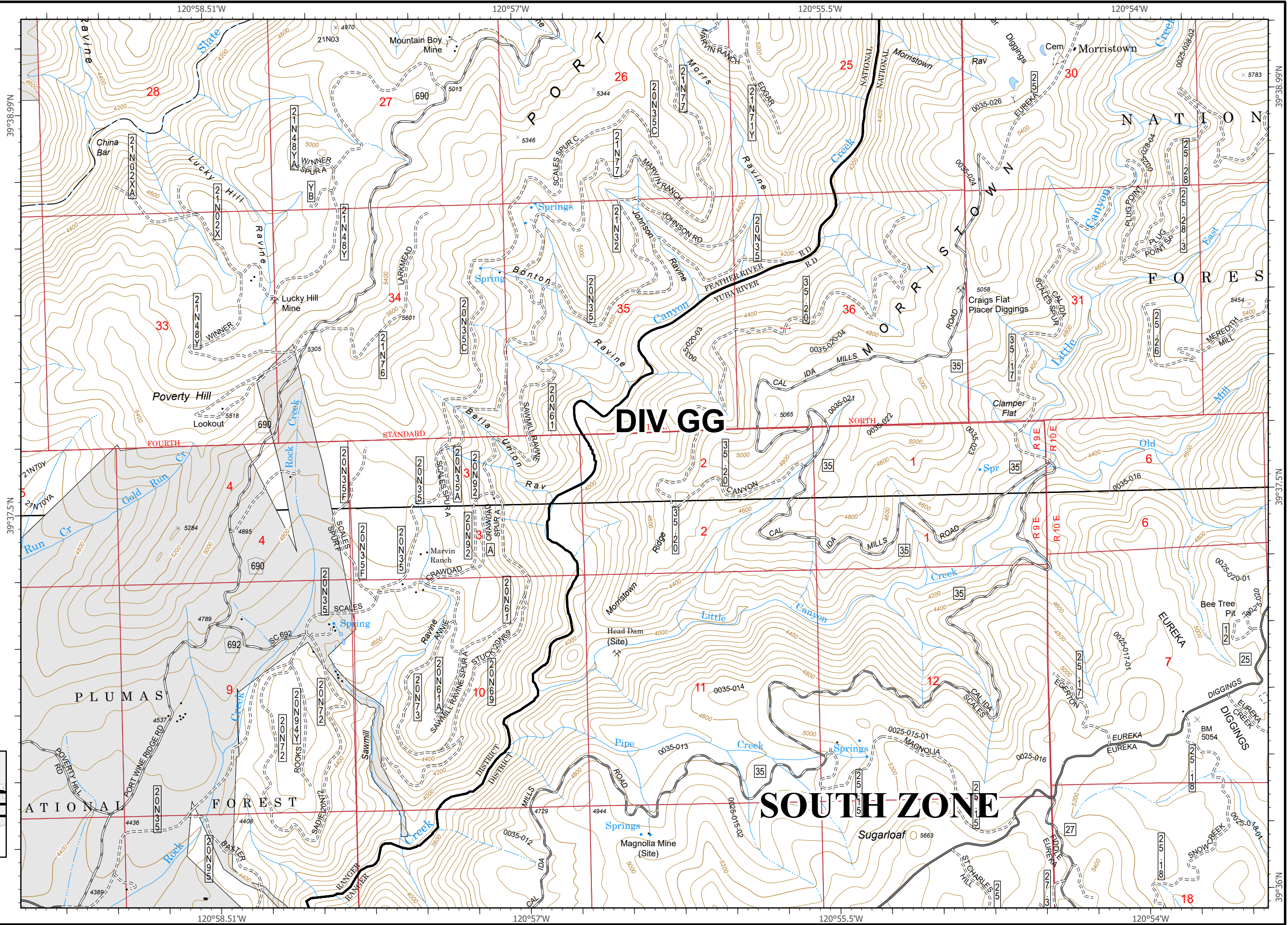
Index Page: J8

- Contained Line
- ⊗⊗ Completed Dozer Line
- H - Completed Hand Line
- R Road as Completed Line
- P Pump
- Water Tank



# IAP Map Pack

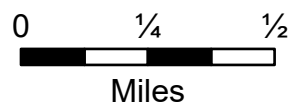
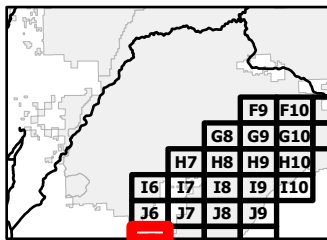
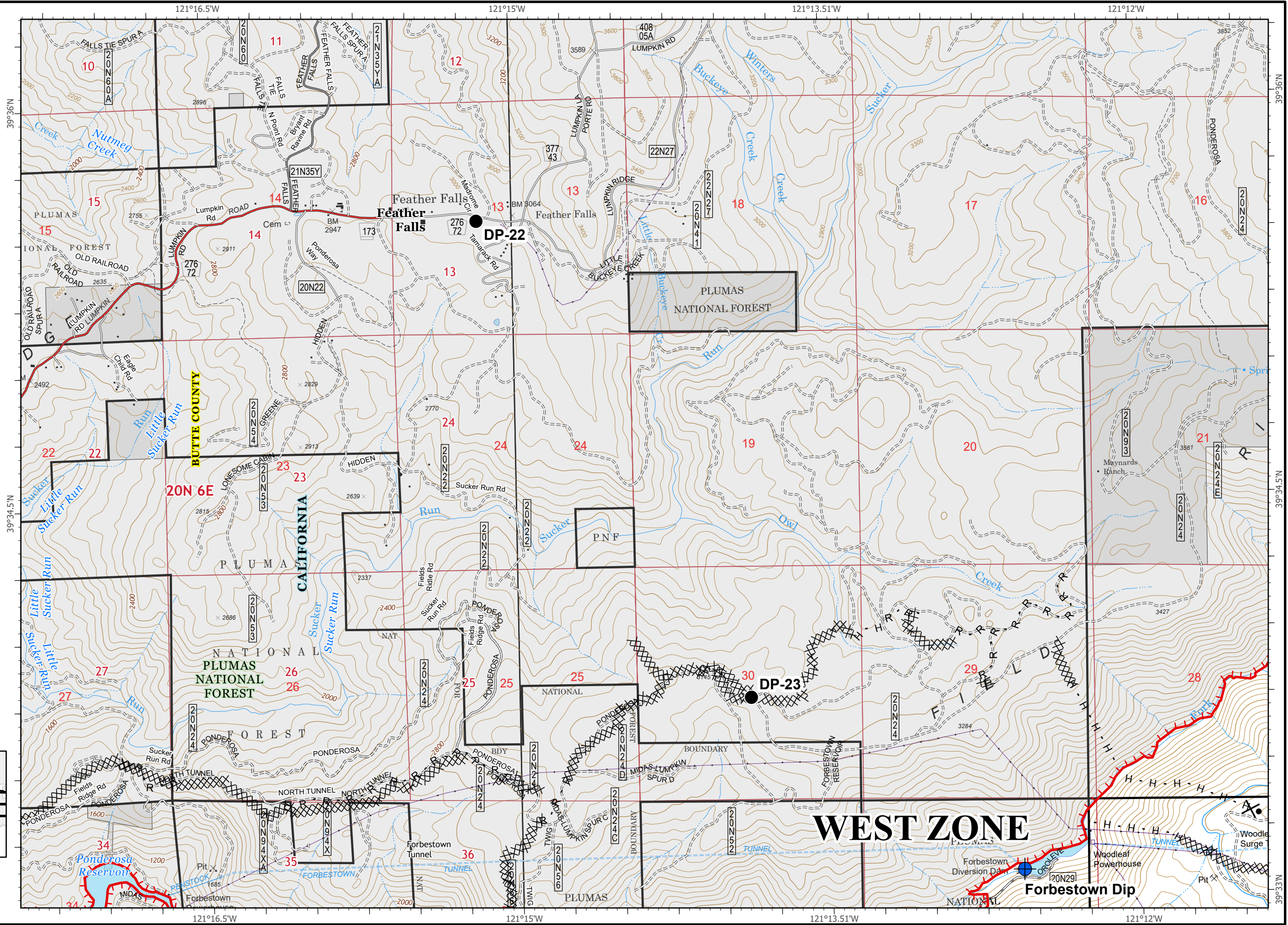
North Complex  
CA-PNF-001308  
September 25, 2020  
South Zone  
Index Page: J9



# IAP Map Pack

North Complex  
CA-PNF-001308  
September 25, 2020  
South Zone  
Index Page: K6

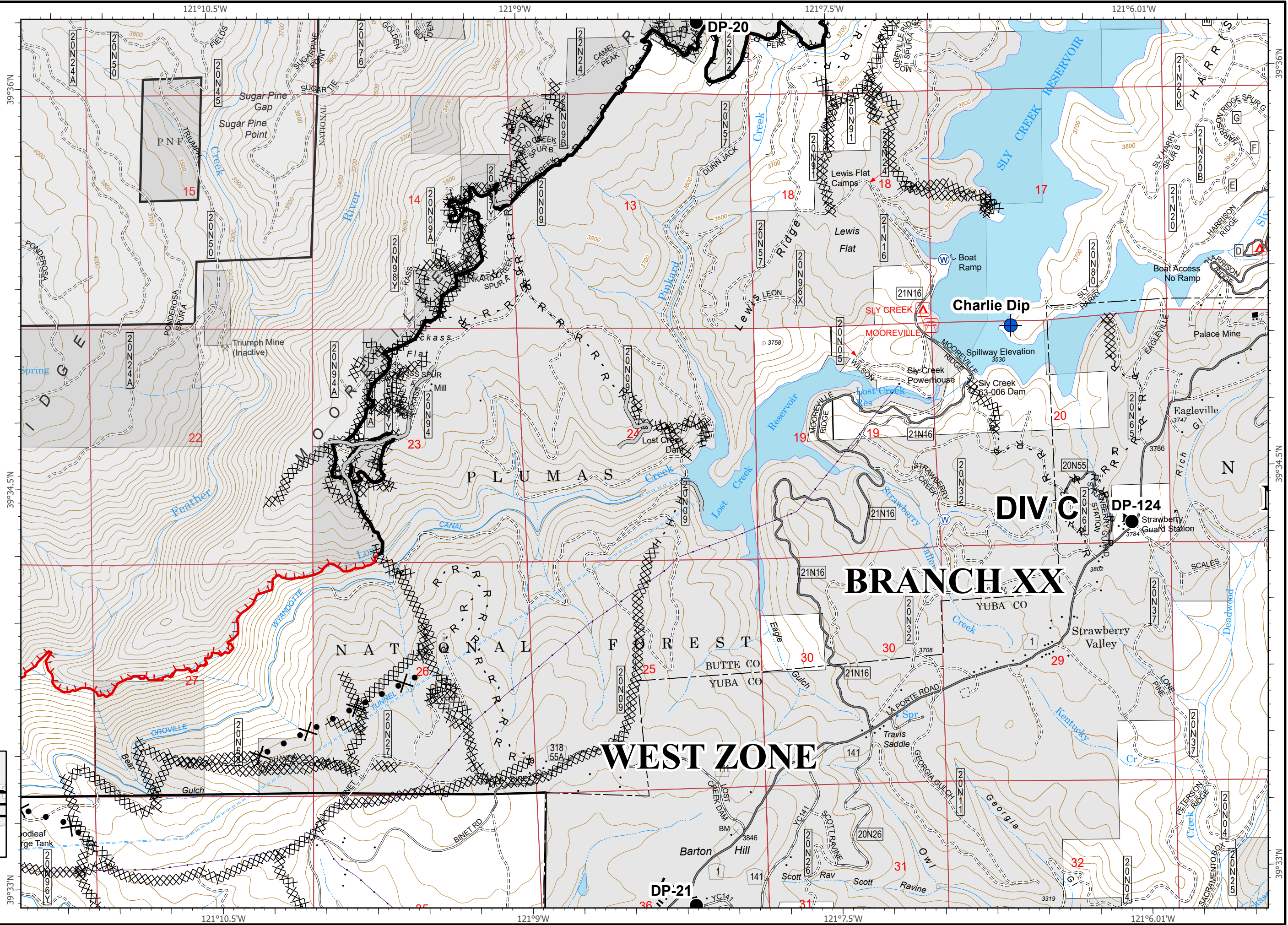
- Dip Site
- Drop Point
- Uncontrolled Fire Edge
- Completed Dozer Line
- Completed Hand Line
- Road as Completed Line
- Proposed Dozer Line



# IAP Map Pack

North Complex  
CA-PNF-001308  
September 25, 2020  
South Zone  
Index Page: K7

- Dip Site
- Drop Point
- Water Source
- Uncontrolled Fire Edge
- Contained Line
- Completed Dozer Line
- Completed Hand Line
- Road as Completed Line
- Access or Improved Road
- Proposed Dozer Line

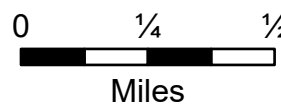
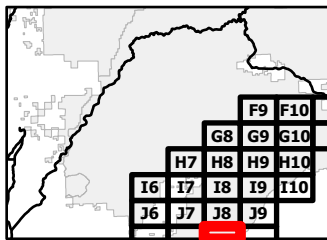
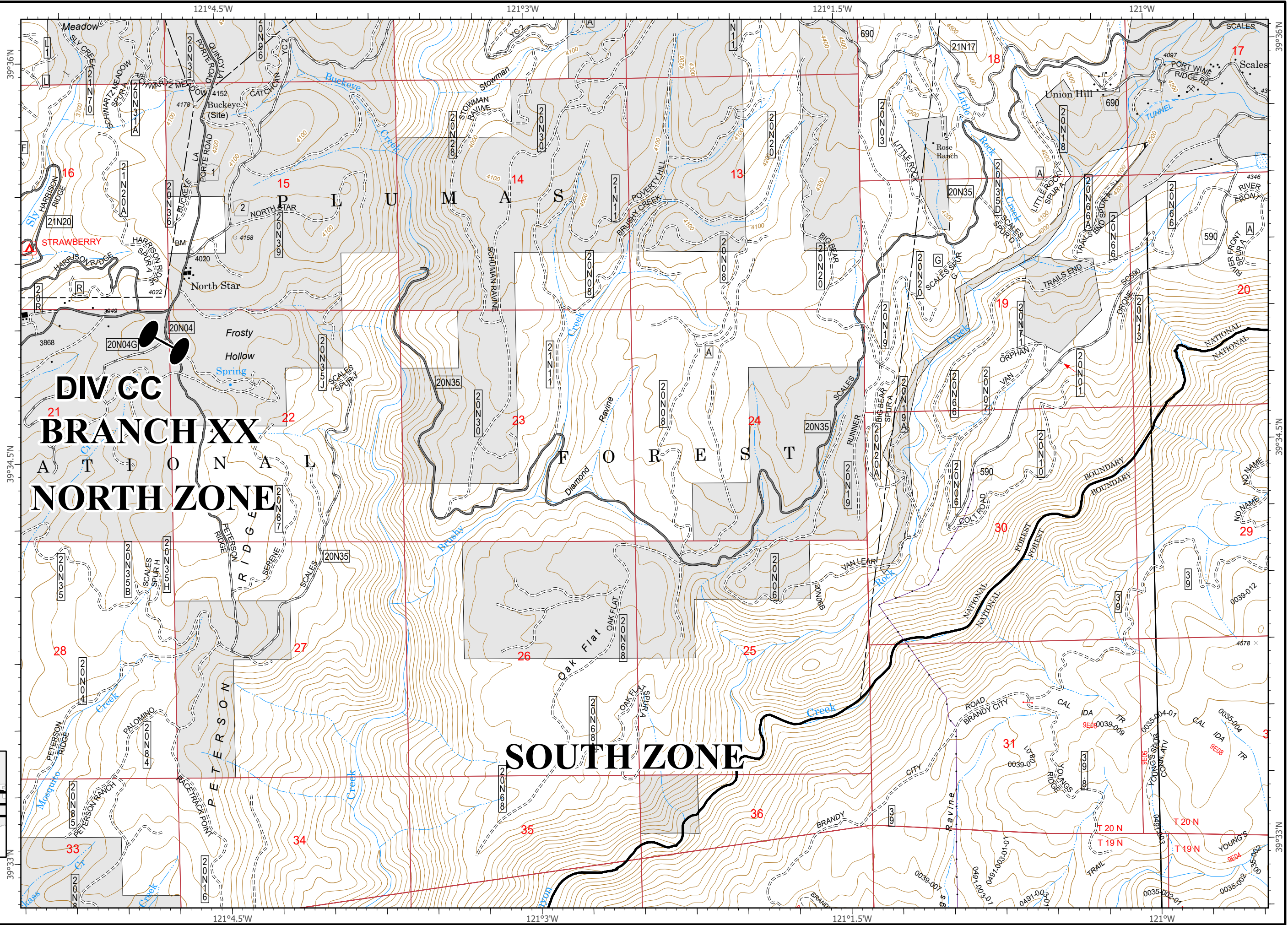


# IAP Map Pack

North Complex  
CA-PNF-001308  
September 25, 2020  
South Zone  
Index Page: K8



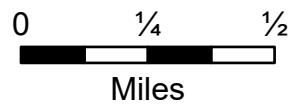
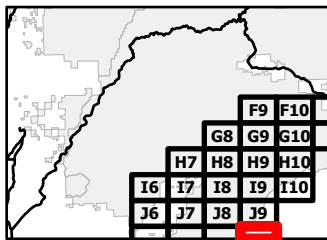
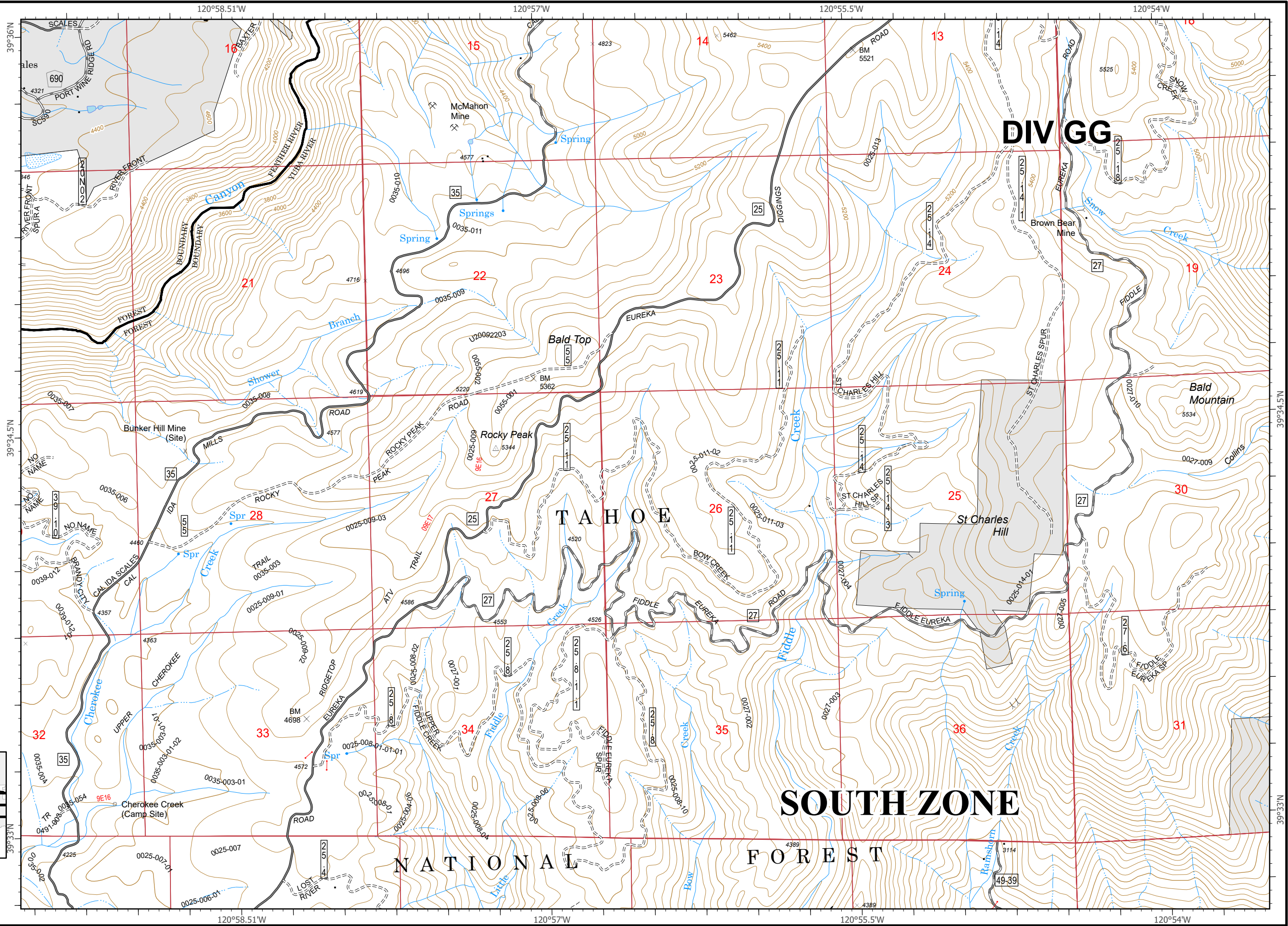
Zone Break





# IAP Map Pack

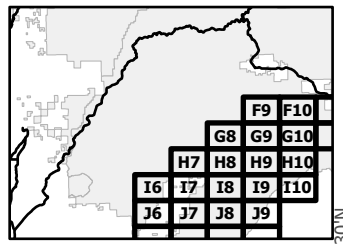
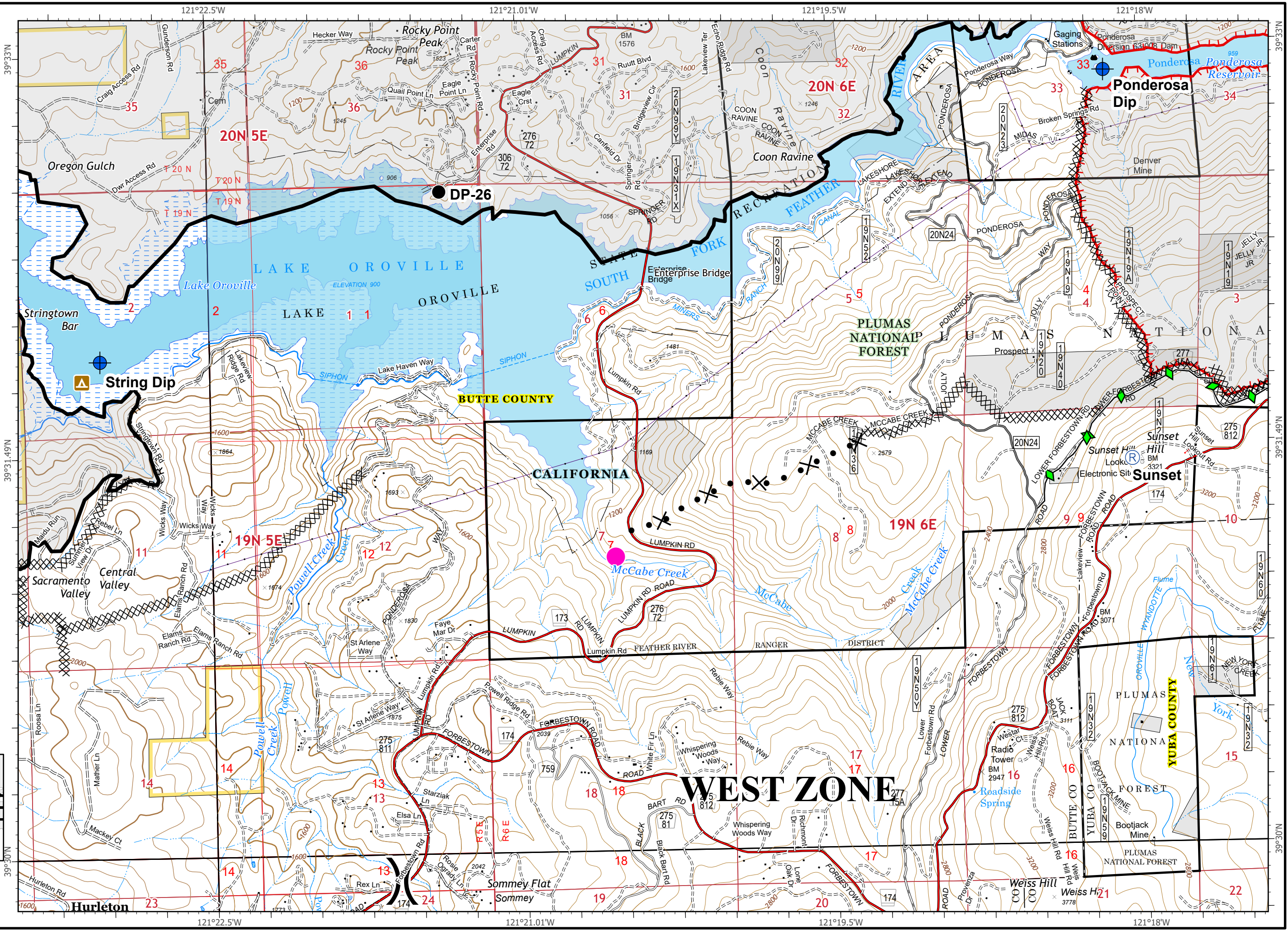
North Complex  
CA-PNF-001308  
September 25, 2020  
South Zone  
Index Page: K9



# IAP Map Pack

North Complex  
CA-PNF-001308  
September 25, 2020  
South Zone  
Index Page: L5

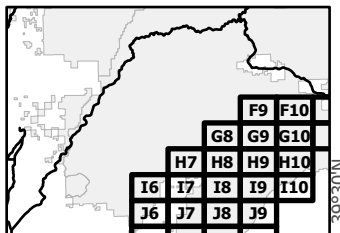
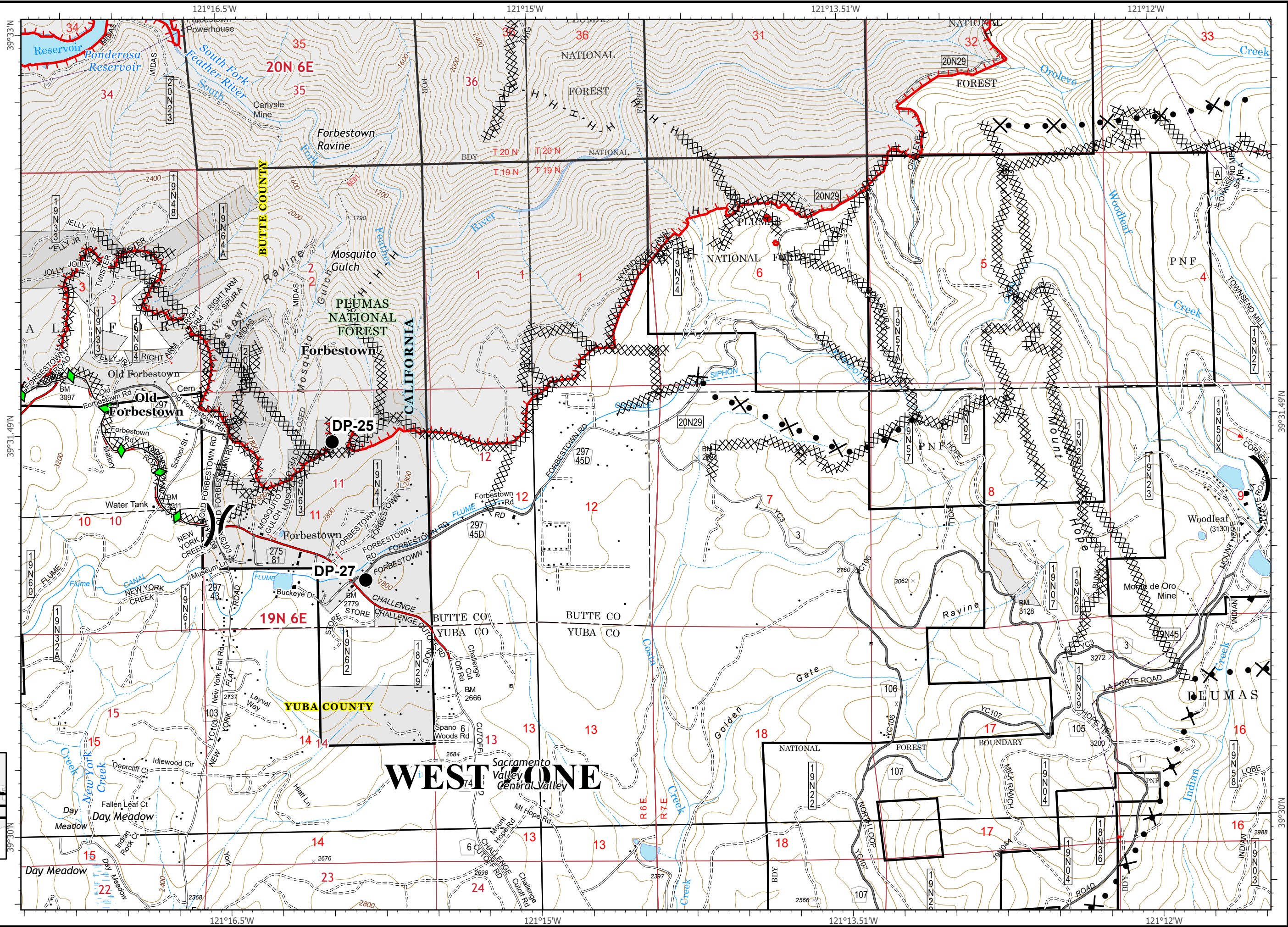
- Dip Site
- Drop Point
- Repeater
- Division Break
- Uncontrolled Fire Edge
- Contained Line
- Completed Dozer Line
- Completed Hand Line
- Road as Completed Line
- Completed Plow Line
- Proposed Dozer Line
- MANDATORY EXCLUSION AREA



# IAP Map Pack

North Complex  
CA-PNF-001308  
September 25, 2020  
South Zone  
Index Page: L6

- Drop Point
- ⎸ Division Break
- Uncontrolled Fire Edge
- ⊗⊗ Completed Dozer Line
- H - Completed Hand Line
- R Road as Completed Line
- ◆ Completed Plow Line
- ⊗ Proposed Dozer Line

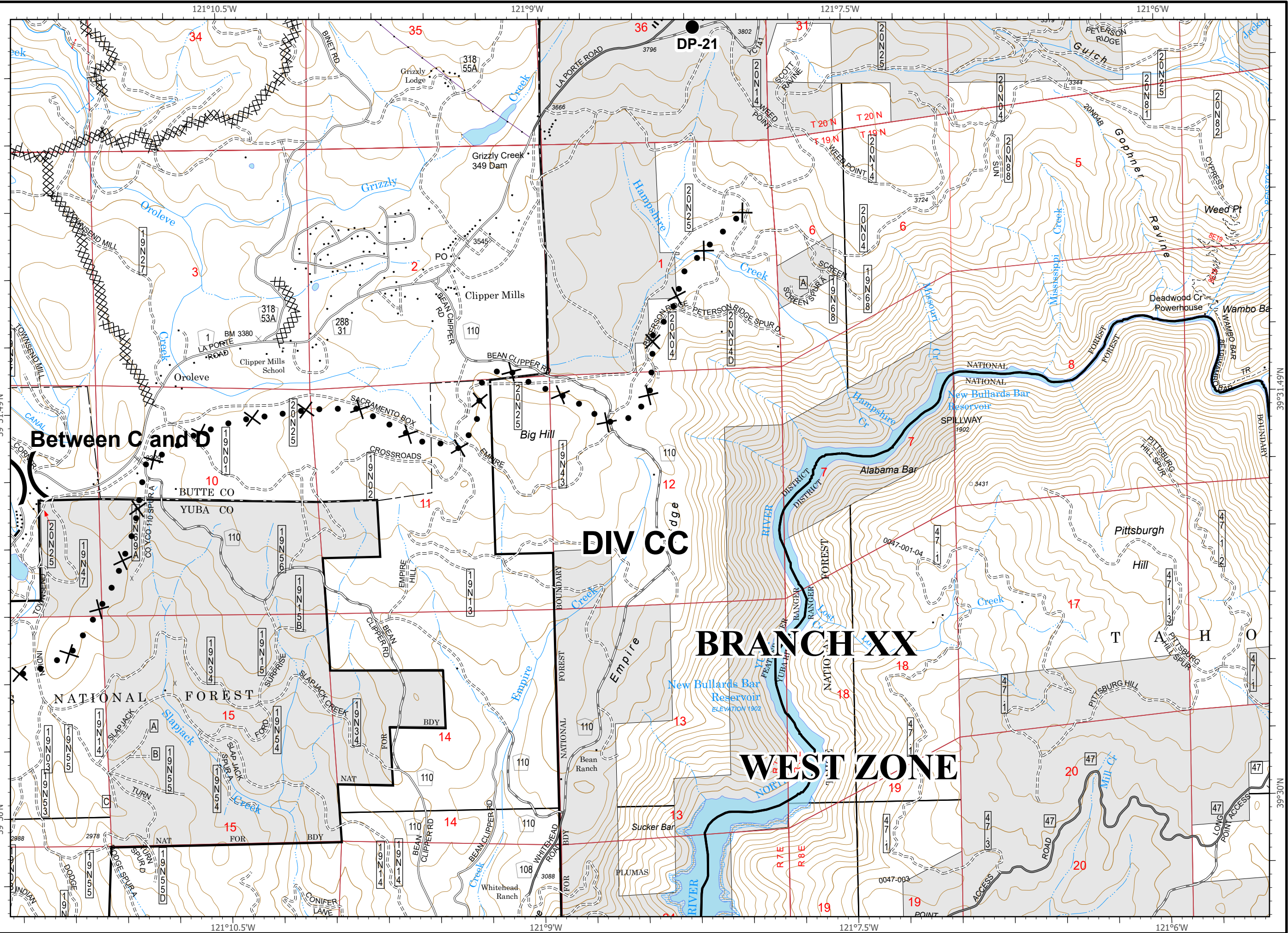


# IAP Map Pack

North Complex  
CA-PNF-001308  
September 25, 2020  
South Zone

Index Page: L7

- Drop Point
- ⌋ Division Break
- ⌘ Completed Dozer Line
- ✕ Proposed Dozer Line

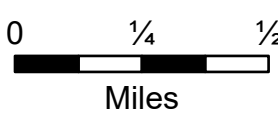
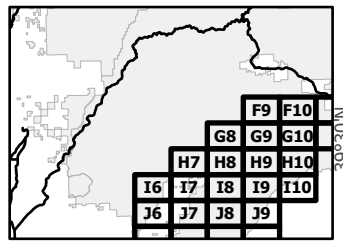


Between C and D

DIV CC

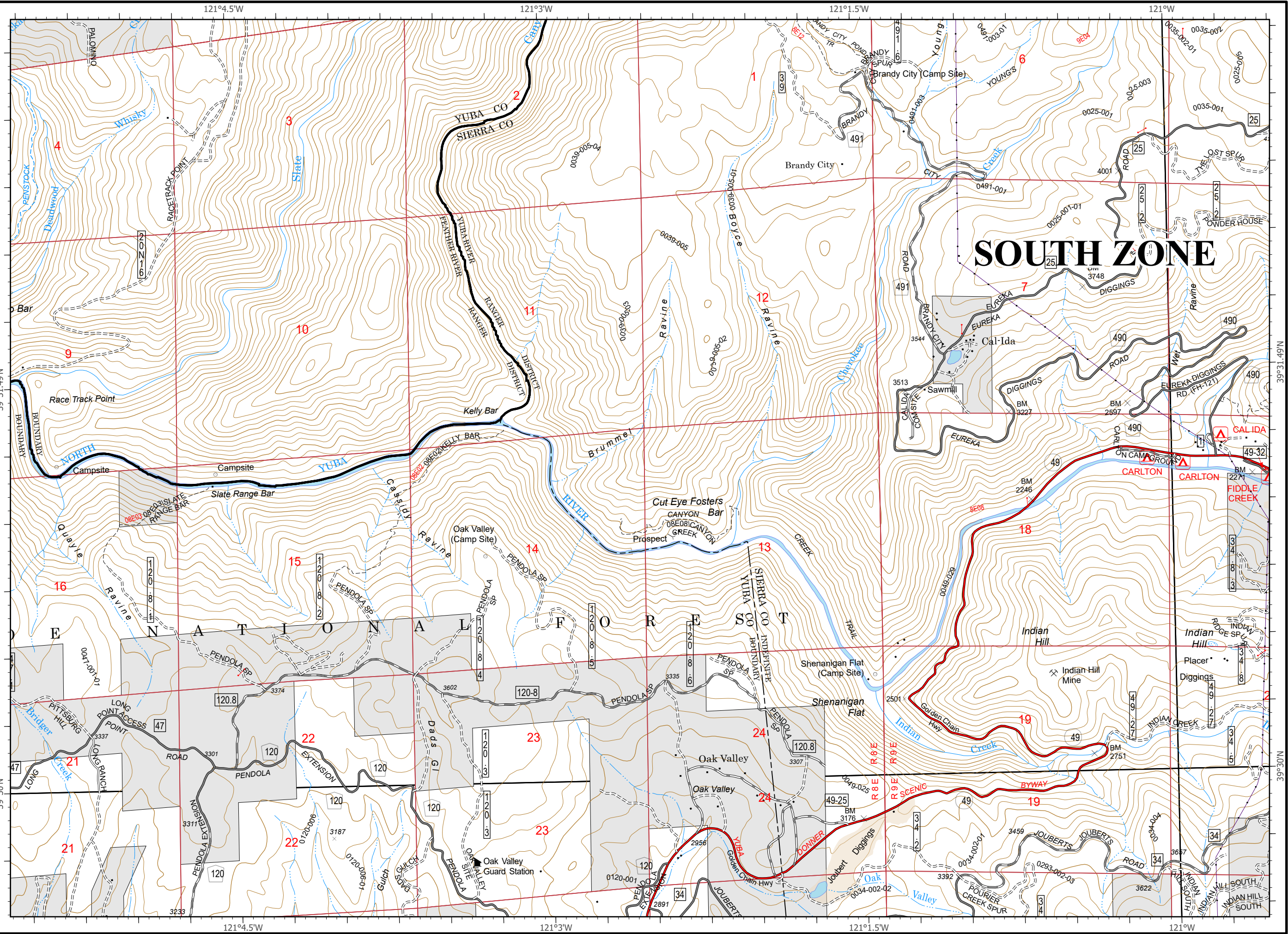
BRANCH XX

WEST ZONE

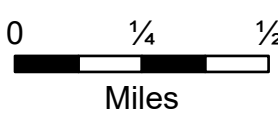
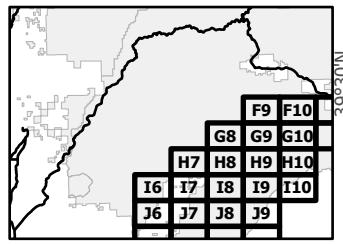


# IAP Map Pack

North Complex  
CA-PNF-001308  
September 25, 2020  
South Zone  
Index Page: L8



## SOUTH ZONE

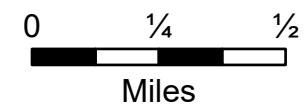
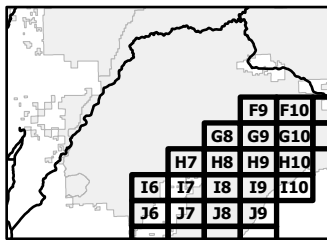
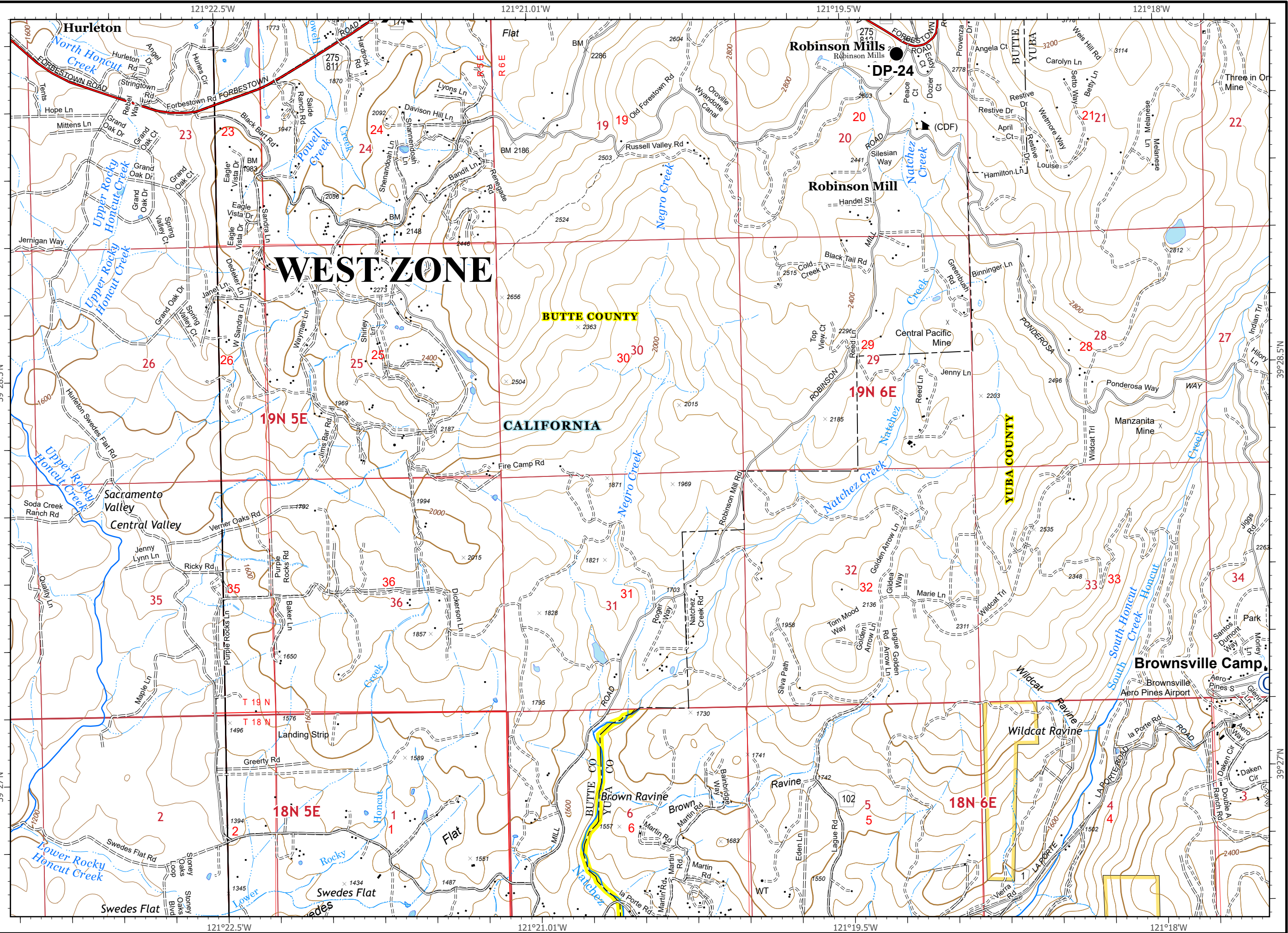


# IAP Map Pack

North Complex  
CA-PNF-001308  
September 25, 2020  
South Zone




Index Page: M5

- Camp
- Drop Point
- Division Break



# IAP Map Pack

North Complex  
CA-PNF-001308  
September 25, 2020  
South Zone  
Index Page: M6

-  Camp
-  Repeater
-  Proposed Dozer Line

