

IAP Map Pack

South Zone Index

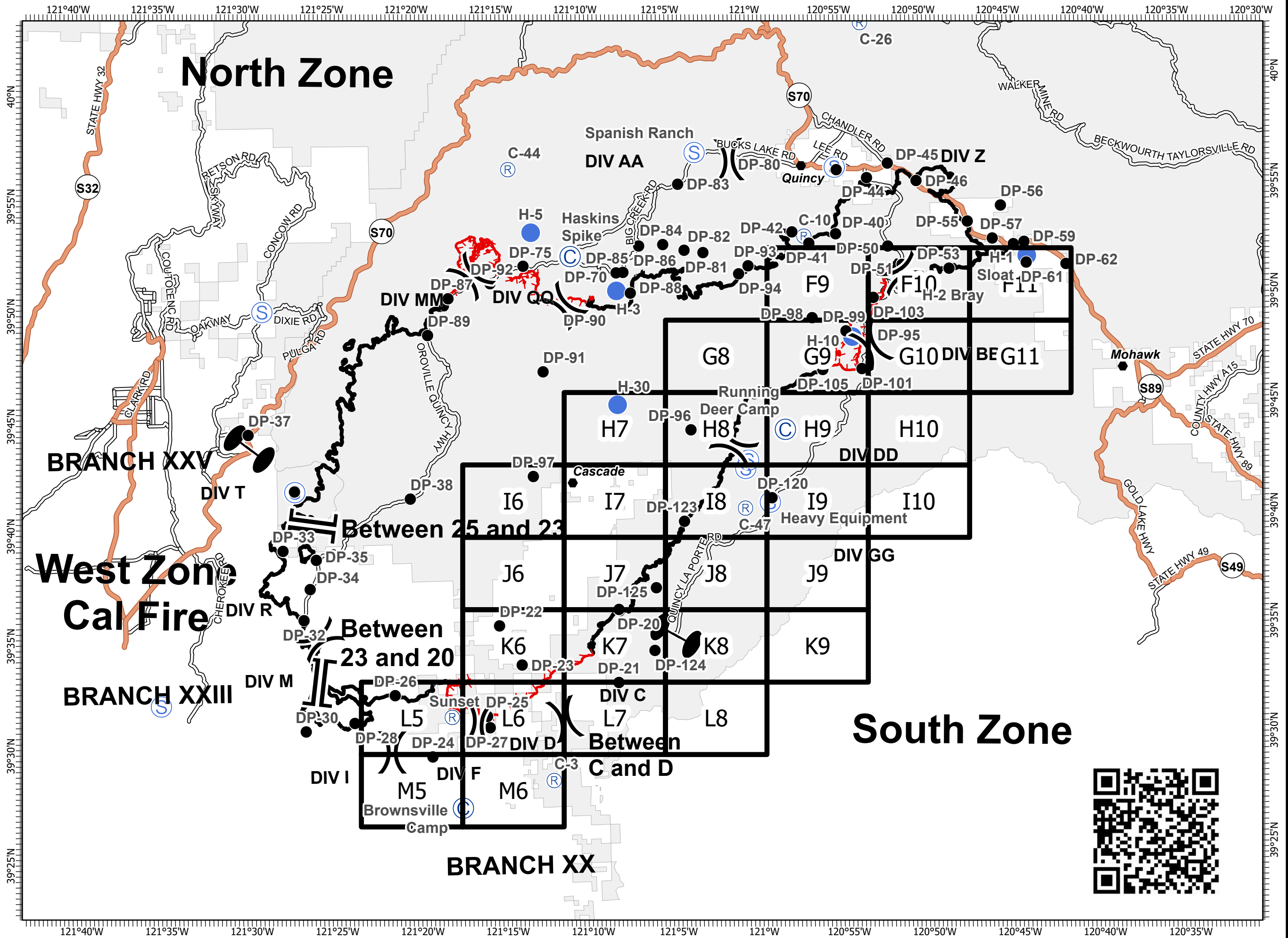
North Complex
CA-PNF-001308
September 26, 2020



- Camp
- Drop Point
- Helispot
- Repeater
- Staging Area
- Division Break
- Branch Break
- Zone Break
- Uncontrolled Fire Edge
- Contained Line



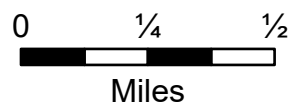
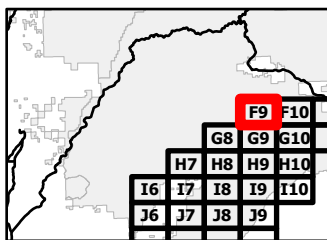
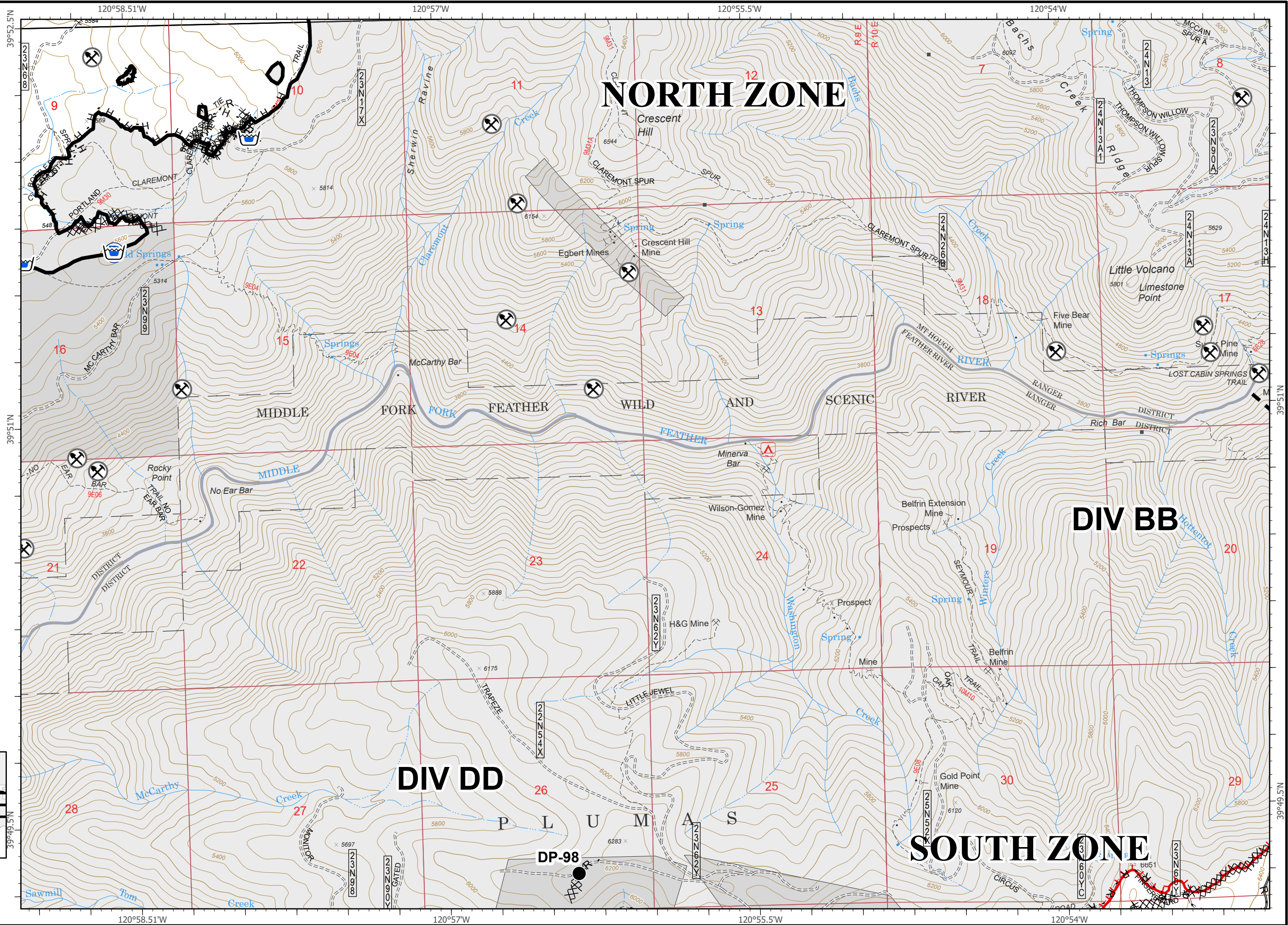
0 1 2 3 4 5
Miles



IAP Map Pack

North Complex
CA-PNF-001308
September 26, 2020
South Zone
Index Page: F9

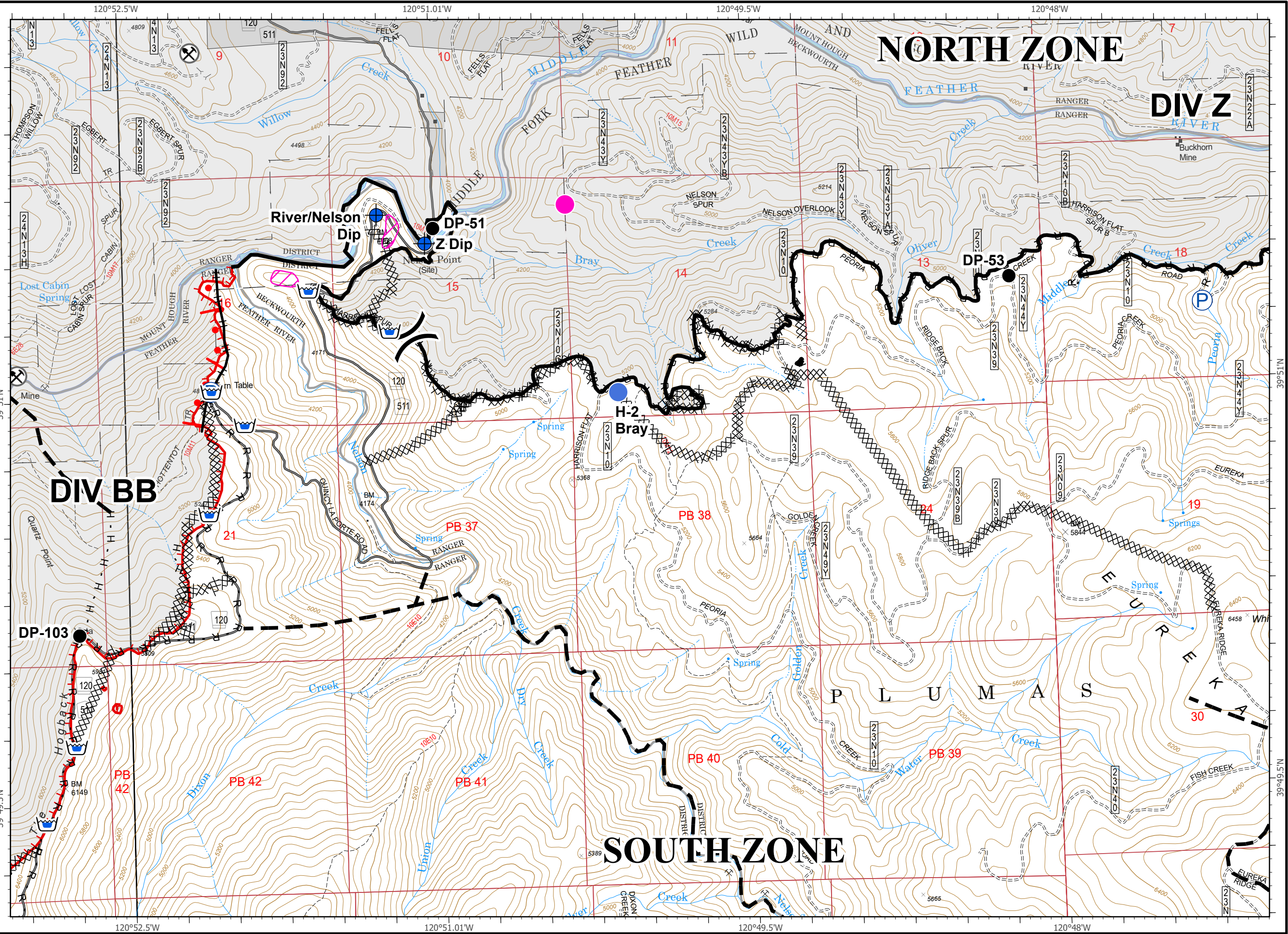
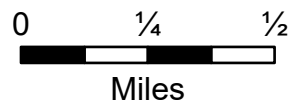
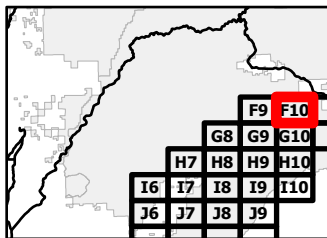
- Drop Point
- ▬ Uncontrolled Fire Edge
- ▬ Contained Line
- XX XX Completed Dozer Line
- H - Completed Hand Line
- R Road as Completed Line
- ▬ Planned Fire Line
- Building Footprint
- ⊗ Mine
- Ⓟ Pump
- 🚒 Water Tank



IAP Map Pack

North Complex
CA-PNF-001308
September 26, 2020
South Zone
Index Page: F10

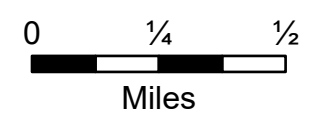
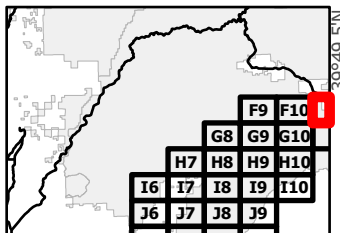
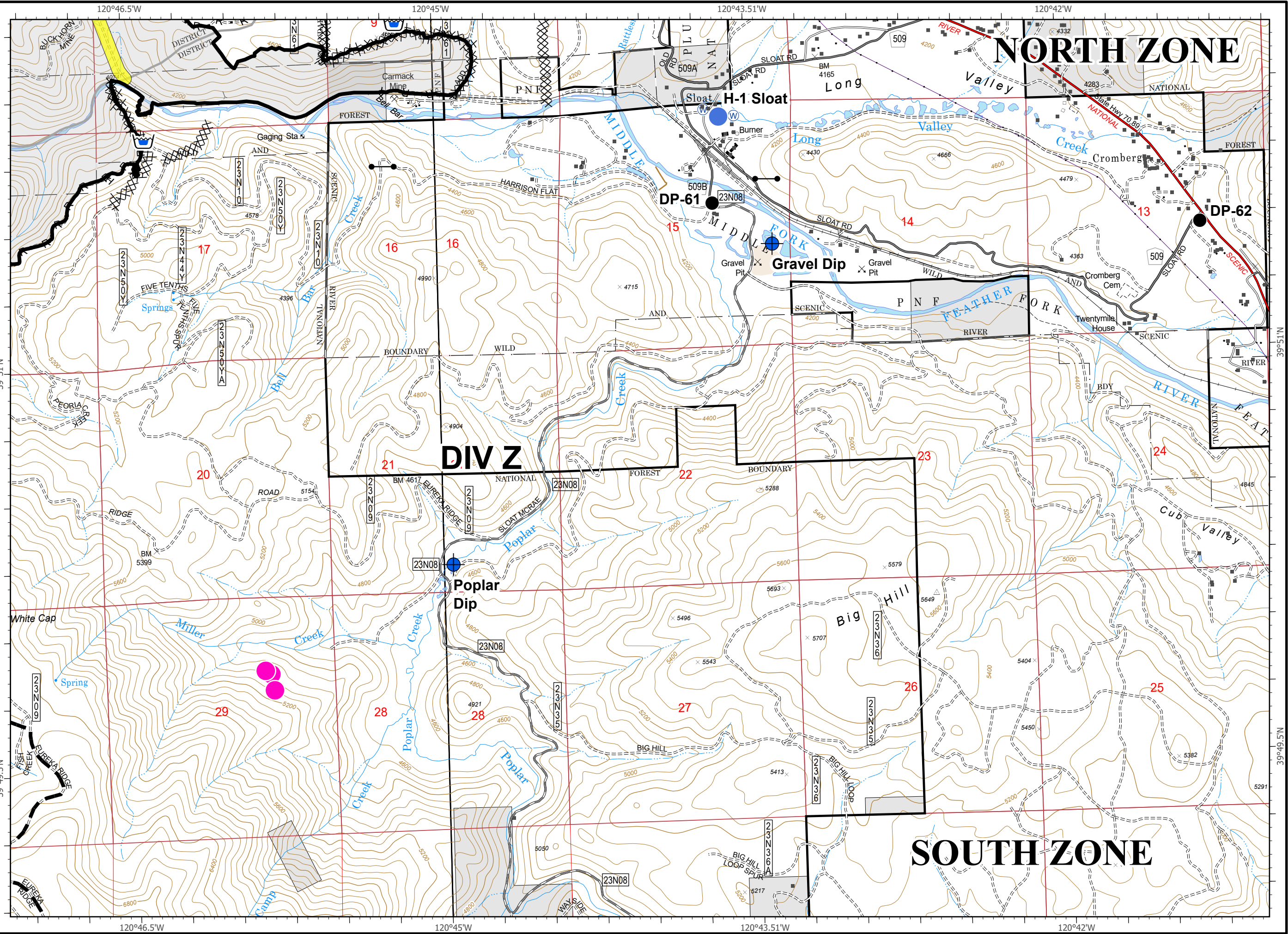
- Dip Site
- Drop Point
- Helispot
- Cell Coverage
- Division Break
- Uncontrolled Fire Edge
- Contained Line
- Completed Dozer Line
- Completed Hand Line
- Road as Completed Line
- Active Burnout
- Planned Fire Line
- Building Footprint
- Mine
- Pump
- Water Tank
- MANDATORY EXCLUSION AREA
- MANDATORY EXCLUSION AREA



IAP Map Pack

North Complex
CA-PNF-001308
September 26, 2020
South Zone
Index Page: F11

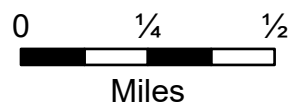
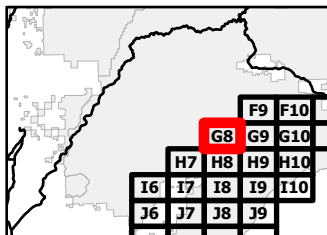
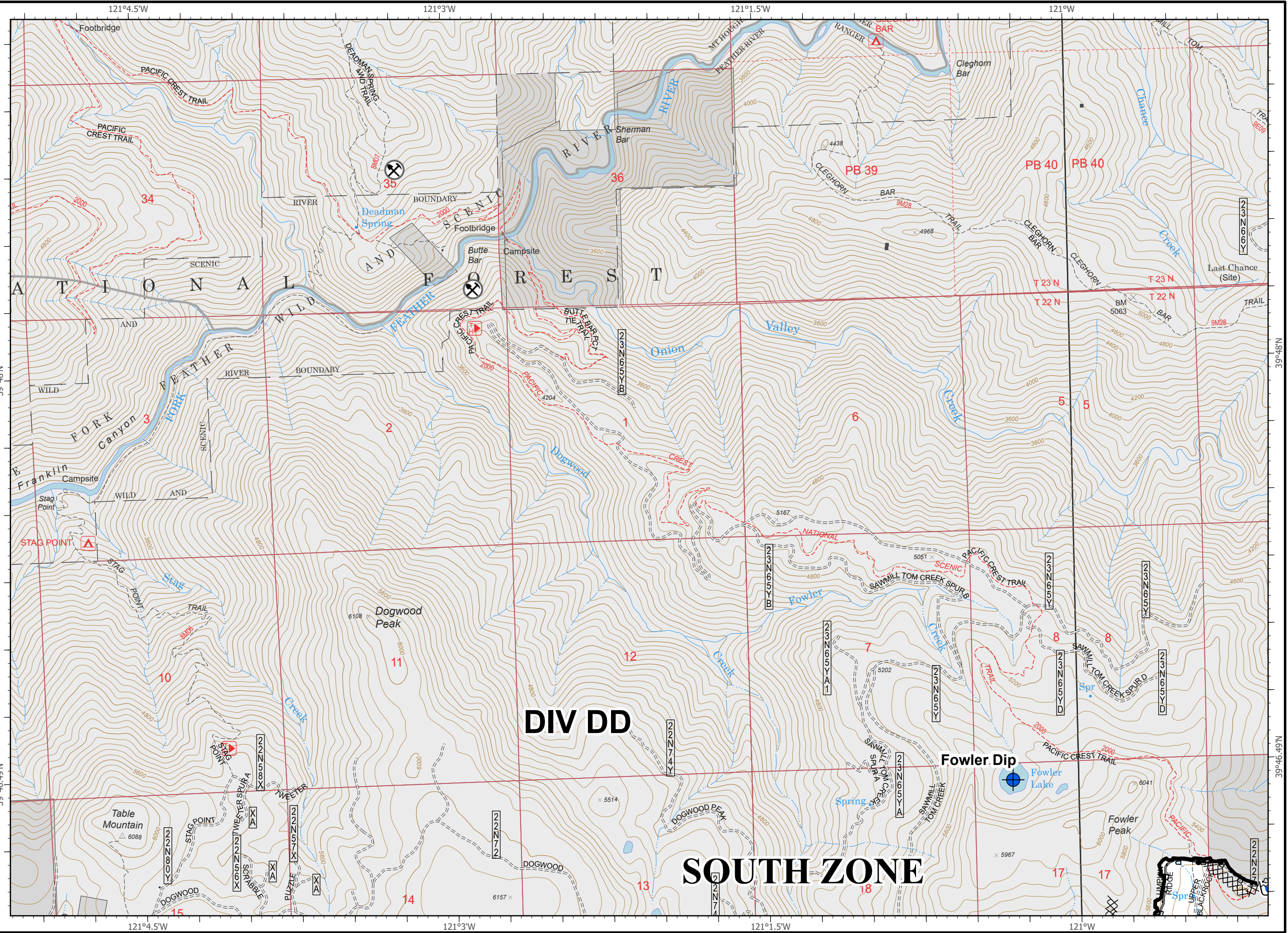
- Dip Site
- Drop Point
- Helispot
- Water Source
- Contained Line
- Completed Dozer Line
- Completed Hand Line
- Road as Completed Line
- Planned Fire Line
- Building Footprint
- Water Tank
- SPI Gate
- Union Pacific Special Protection
- Hazmat
- MANDATORY EXCLUSION AREA



IAP Map Pack

North Complex
CA-PNF-001308
September 26, 2020
South Zone
Index Page: G8

- Dip Site
- Contained Line
- Completed Dozer Line
- Road as Completed Line
- Building Footprint
- Mine
- Water Tank
- SPI Gate

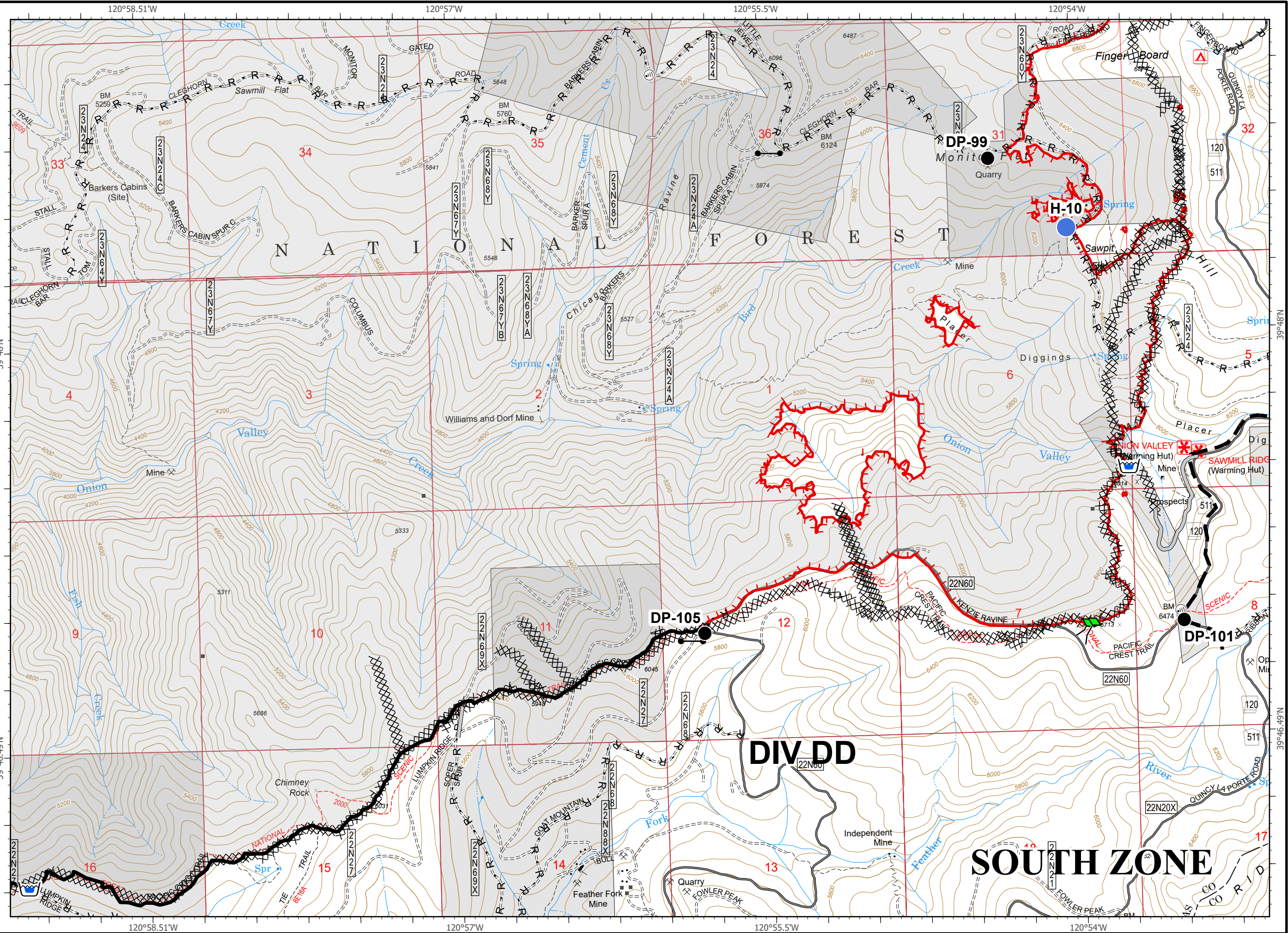
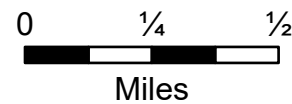
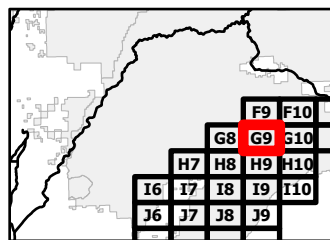


IAP Map Pack

North Complex
CA-PNF-001308
September 26, 2020
South Zone

Index Page: G9

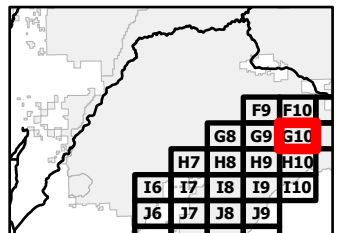
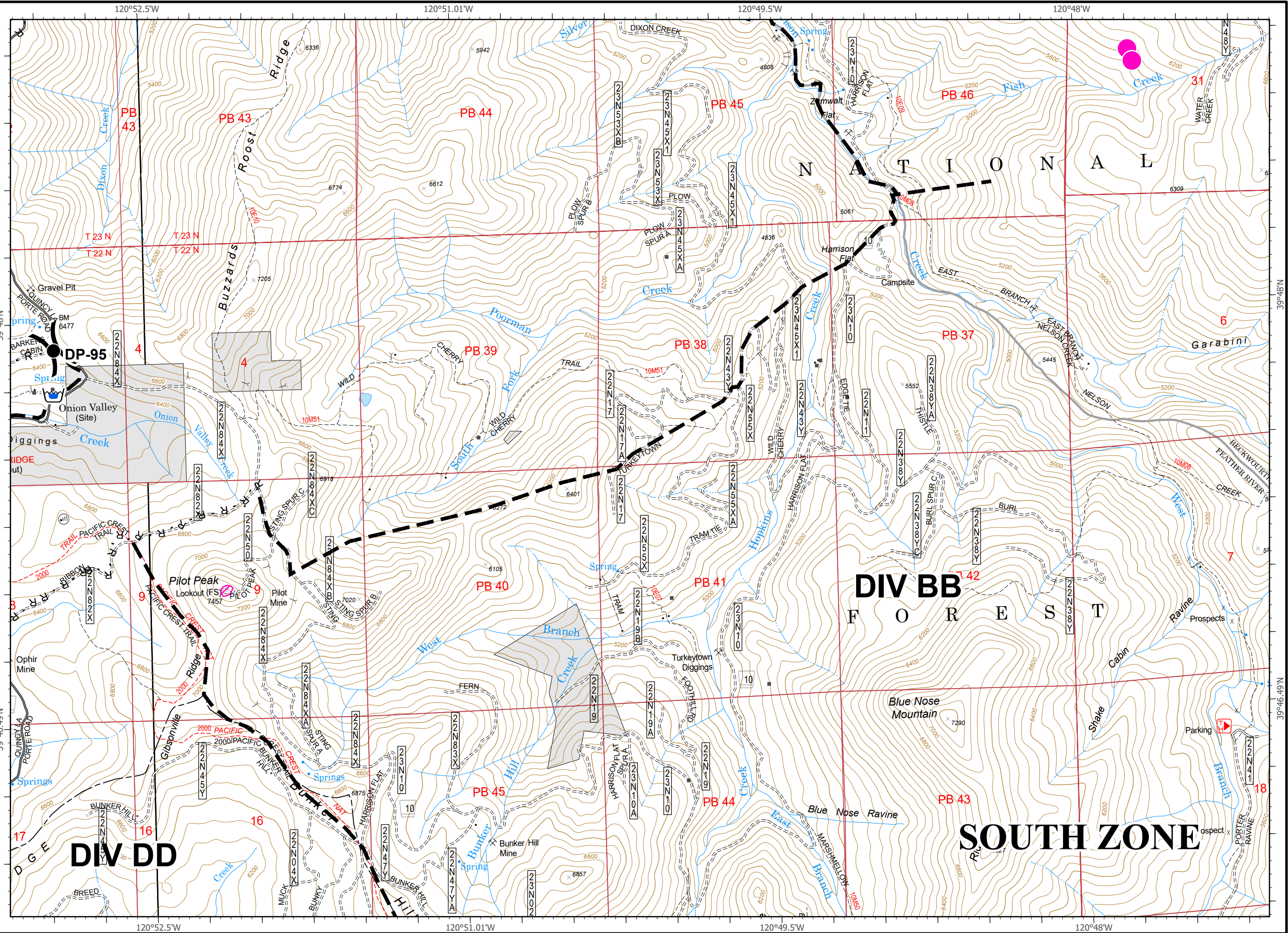
- Drop Point
- Helispot
- Ⓜ Cell Coverage
- ⎓ Division Break
- Uncontrolled Fire Edge
- Contained Line
- ⊗⊗ Completed Dozer Line
- H - Completed Hand Line
- R Road as Completed Line
- Access or Improved Road
- ◆ Completed Plow Line
- Planned Fire Line
- Building Footprint
- 🏊 Water Tank
- SPI Gate



IAP Map Pack

North Complex
CA-PNF-001308
September 26, 2020
South Zone
Index Page: G10

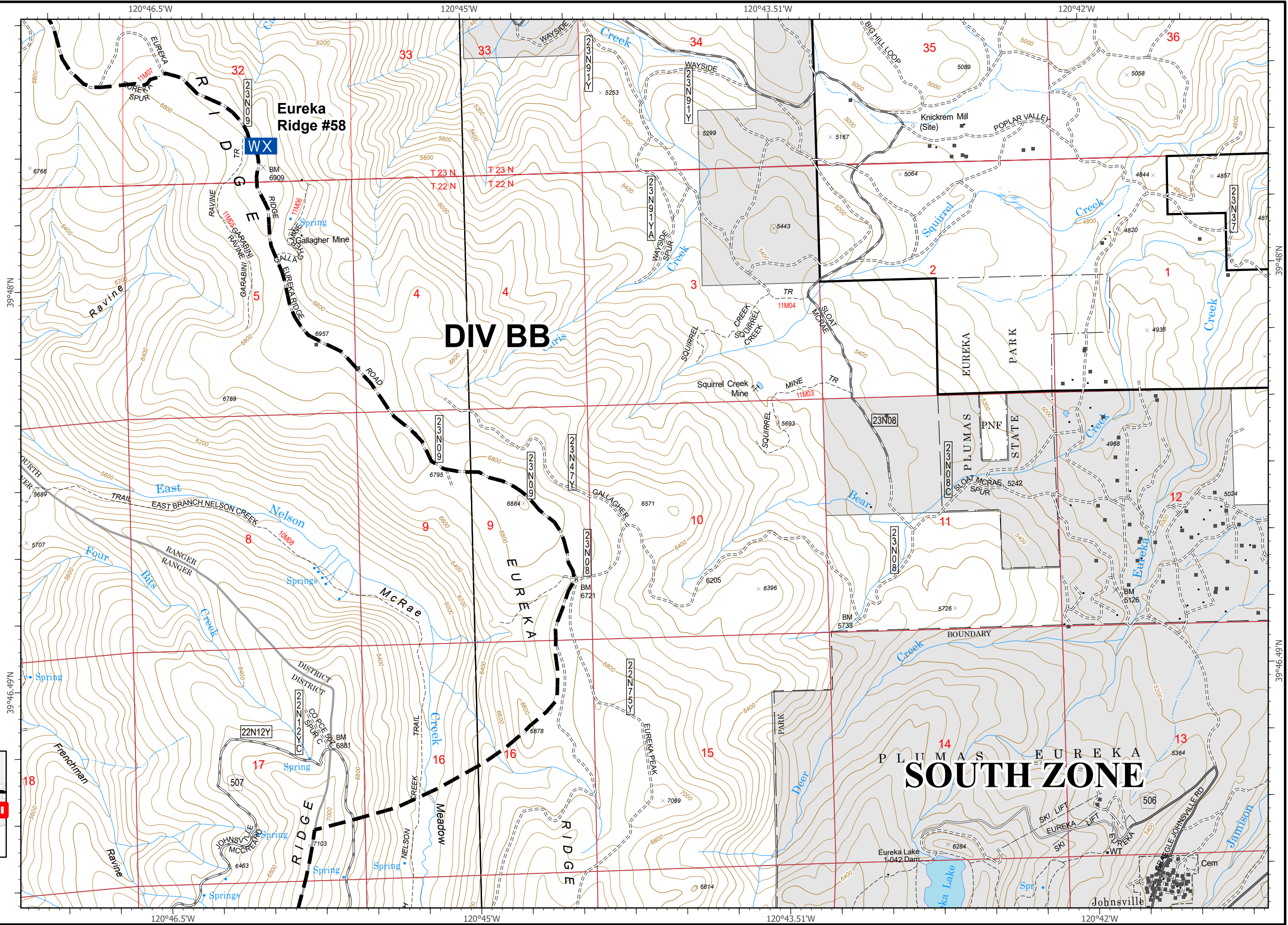
- Drop Point
- ⊙ Cell Coverage
- ⎓ Division Break
- R Road as Completed Line
- Planned Fire Line
- Building Footprint
- 🏊 Water Tank
- 🚫 MANDATORY EXCLUSION AREA
- Hazmat
- 🚫 MANDATORY EXCLUSION AREA



IAP Map Pack




North Complex
CA-PNF-001308
September 26, 2020
South Zone
Index Page: G11

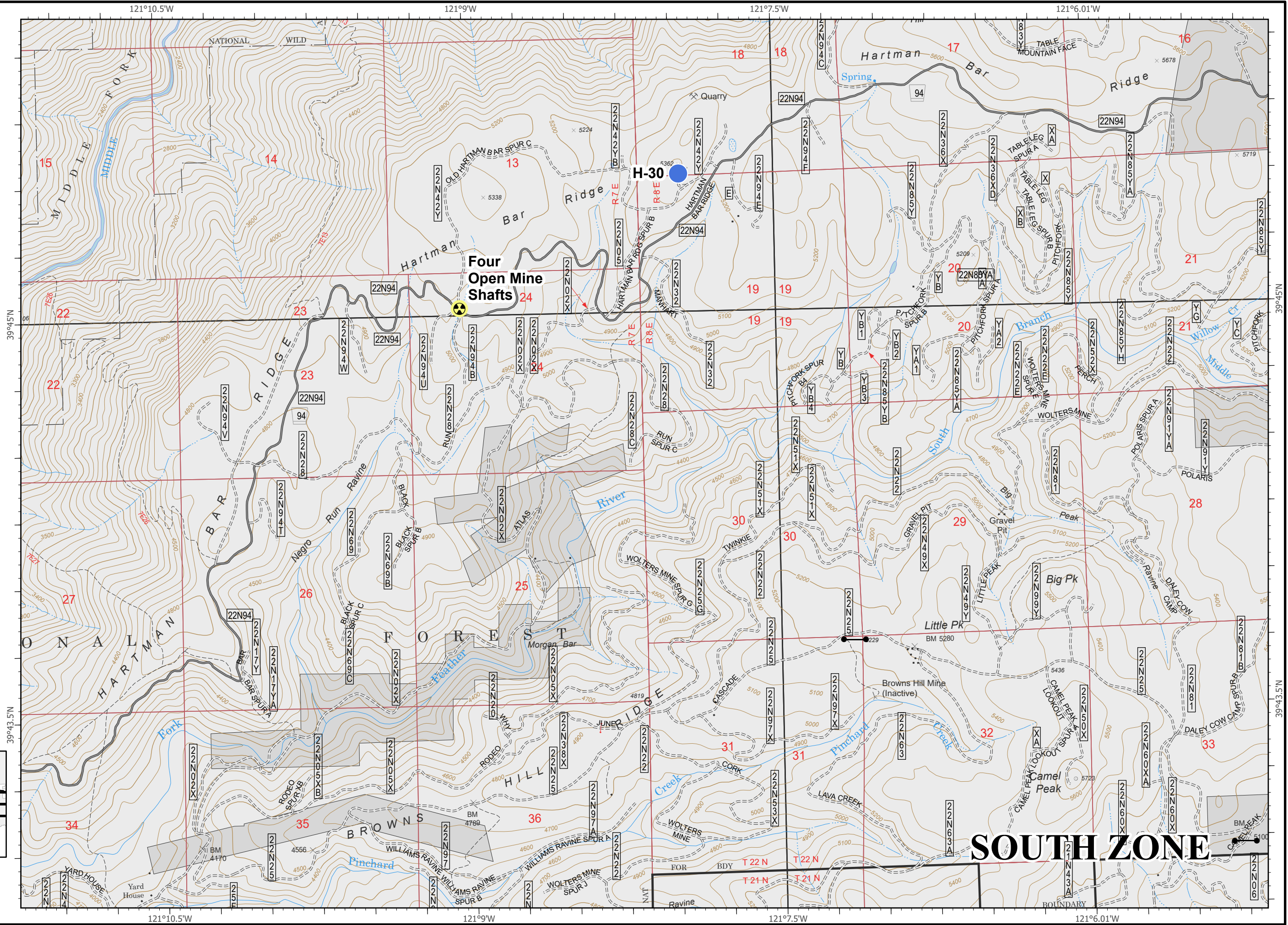
- WX** Mobile Weather Unit
- Planned Fire Line
- Building Footprint



IAP Map Pack

North Complex
CA-PNF-001308
September 26, 2020
South Zone
Index Page: H7

-  Hazard
-  Helispot
-  SPI Gate

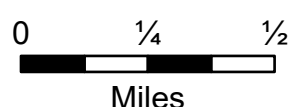
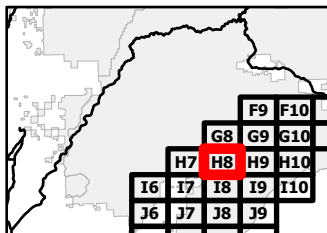
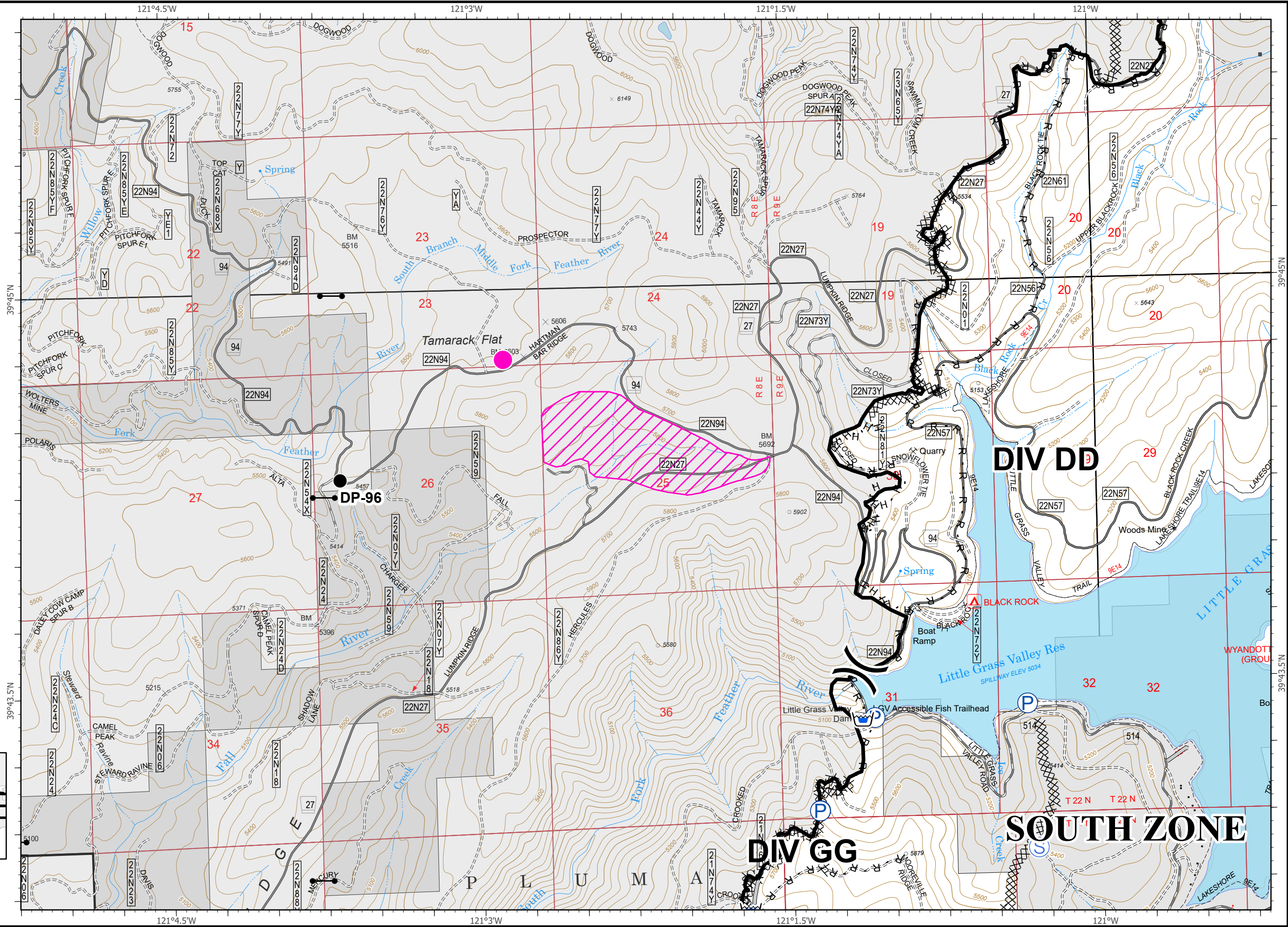


SOUTH ZONE

IAP Map Pack

North Complex
CA-PNF-001308
September 26, 2020
South Zone
Index Page: H8

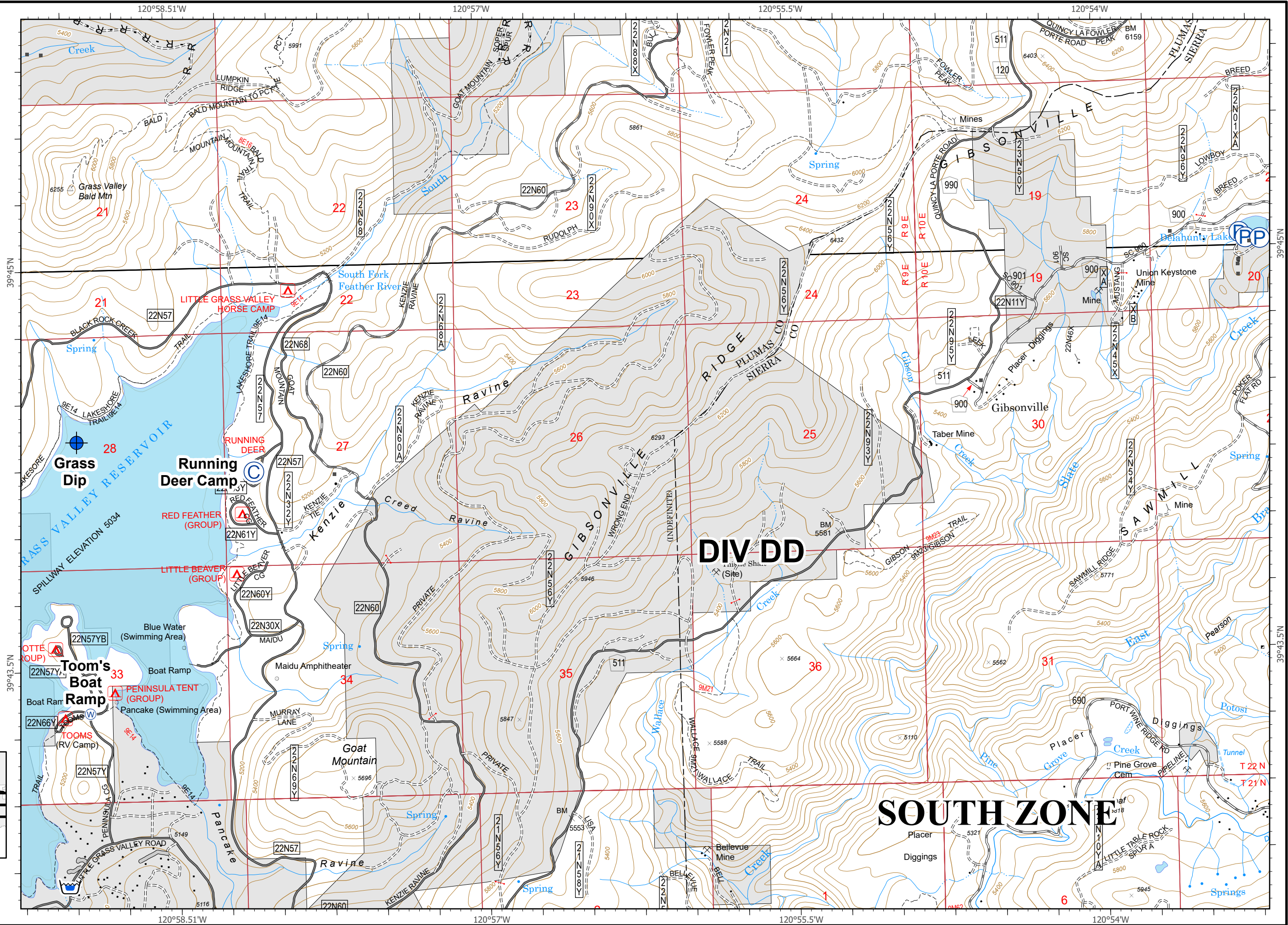
- Drop Point
- (S) Staging Area
- () Division Break
- Contained Line
- XX Completed Dozer Line
- H Completed Hand Line
- R Road as Completed Line
- Access or Improved Road
- Building Footprint
- (P) Pump
- Water Tank
- SPI Gate
- MANDATORY EXCLUSION AREA
- MANDATORY EXCLUSION AREA
- MANDATORY EXCLUSION AREA



IAP Map Pack

North Complex
CA-PNF-001308
September 26, 2020
South Zone
Index Page: H9

- Camp
- Dip Site
- Water Source
- Contained Line
- Completed Dozer Line
- Road as Completed Line
- Access or Improved Road
- Building Footprint
- Pump
- Water Tank






			F9	F10
		G8	G9	G10
	H7	H8	H9	H10
I6	I7	I8	I9	I10
J6	J7	J8	J9	

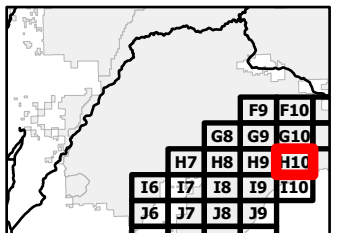
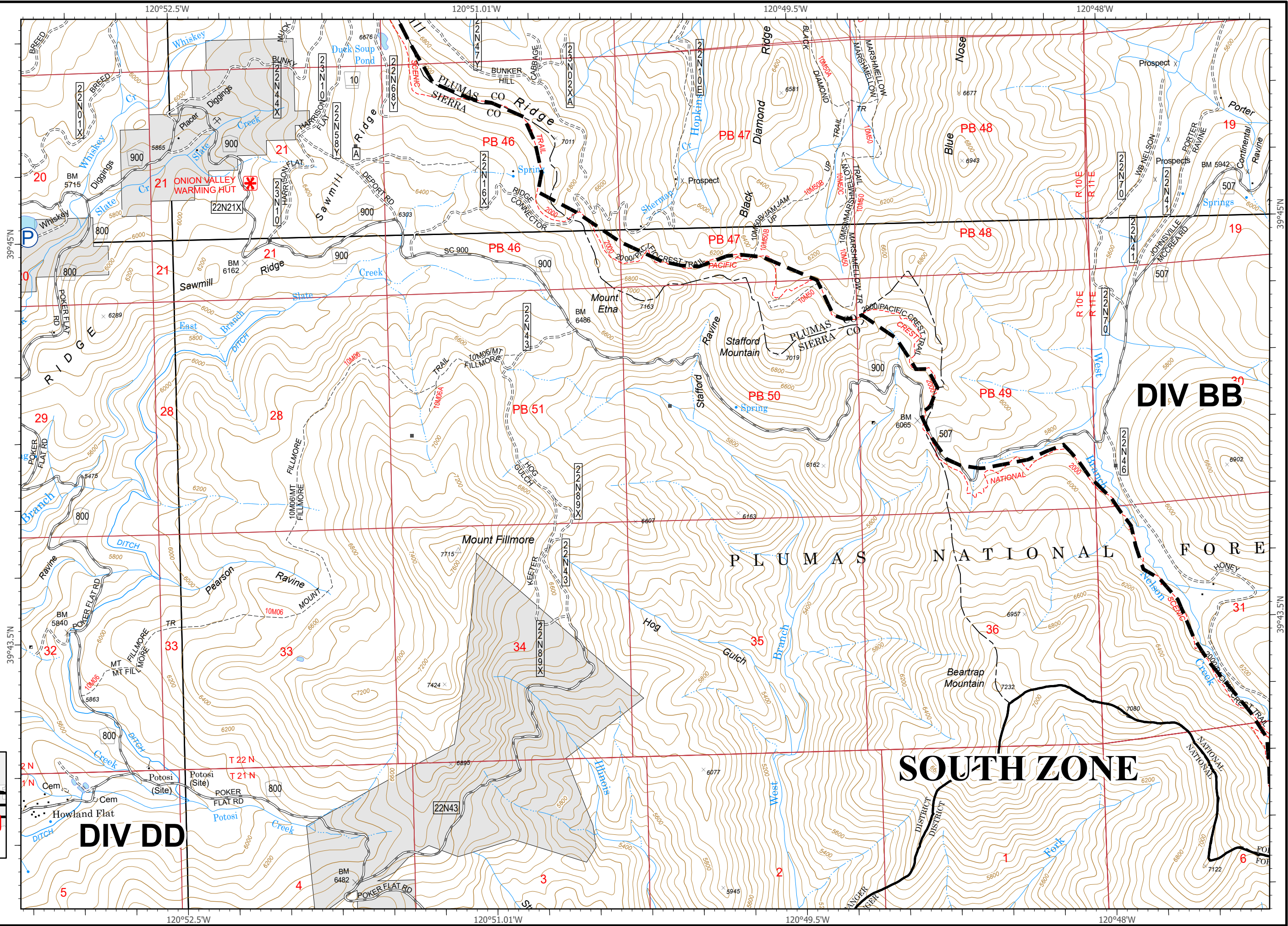


IAP Map Pack

North Complex
CA-PNF-001308
September 26, 2020
South Zone

Index Page: H10

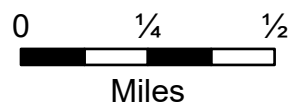
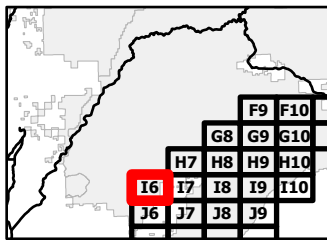
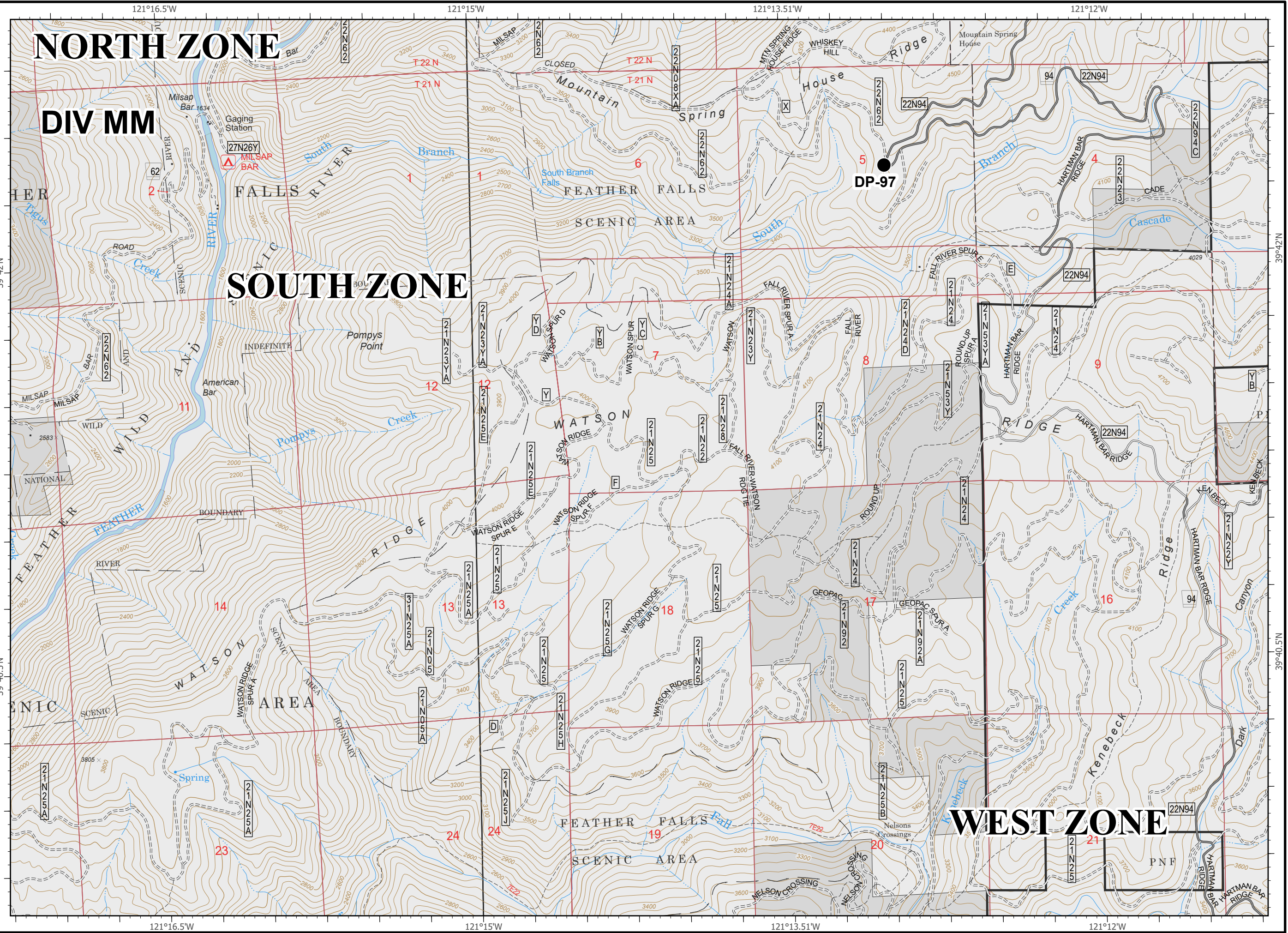
-  Planned Fire Line
-  Building Footprint
-  Pump



IAP Map Pack

North Complex
CA-PNF-001308
September 26, 2020
South Zone
Index Page: 16

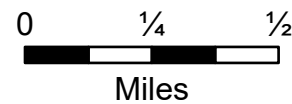
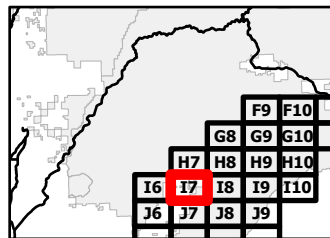
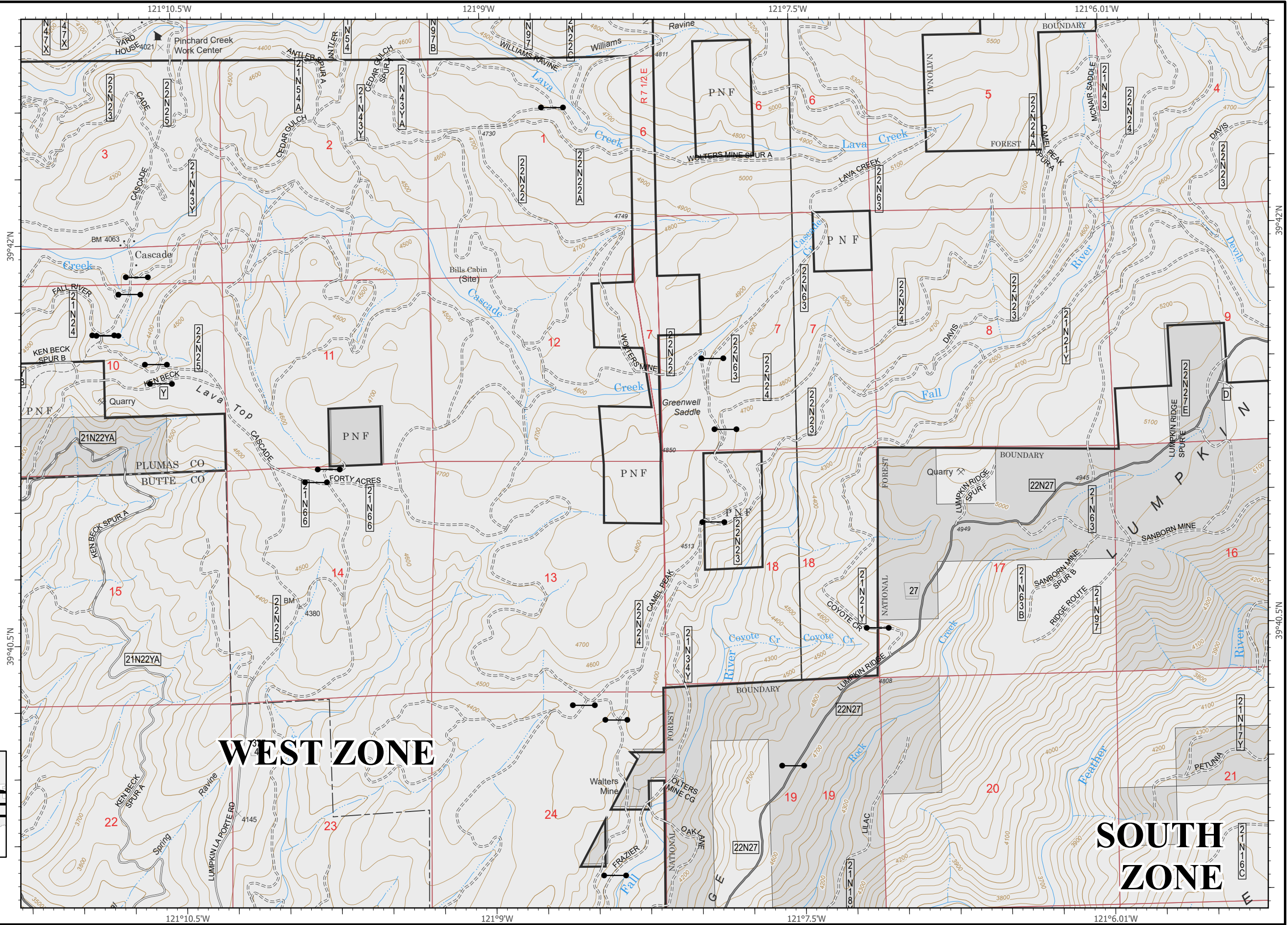
- Drop Point
- MANDATORY EXCLUSION AREA



IAP Map Pack

North Complex
CA-PNF-001308
September 26, 2020
South Zone
Index Page: 17

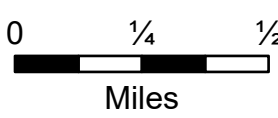
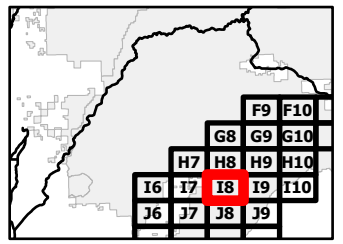
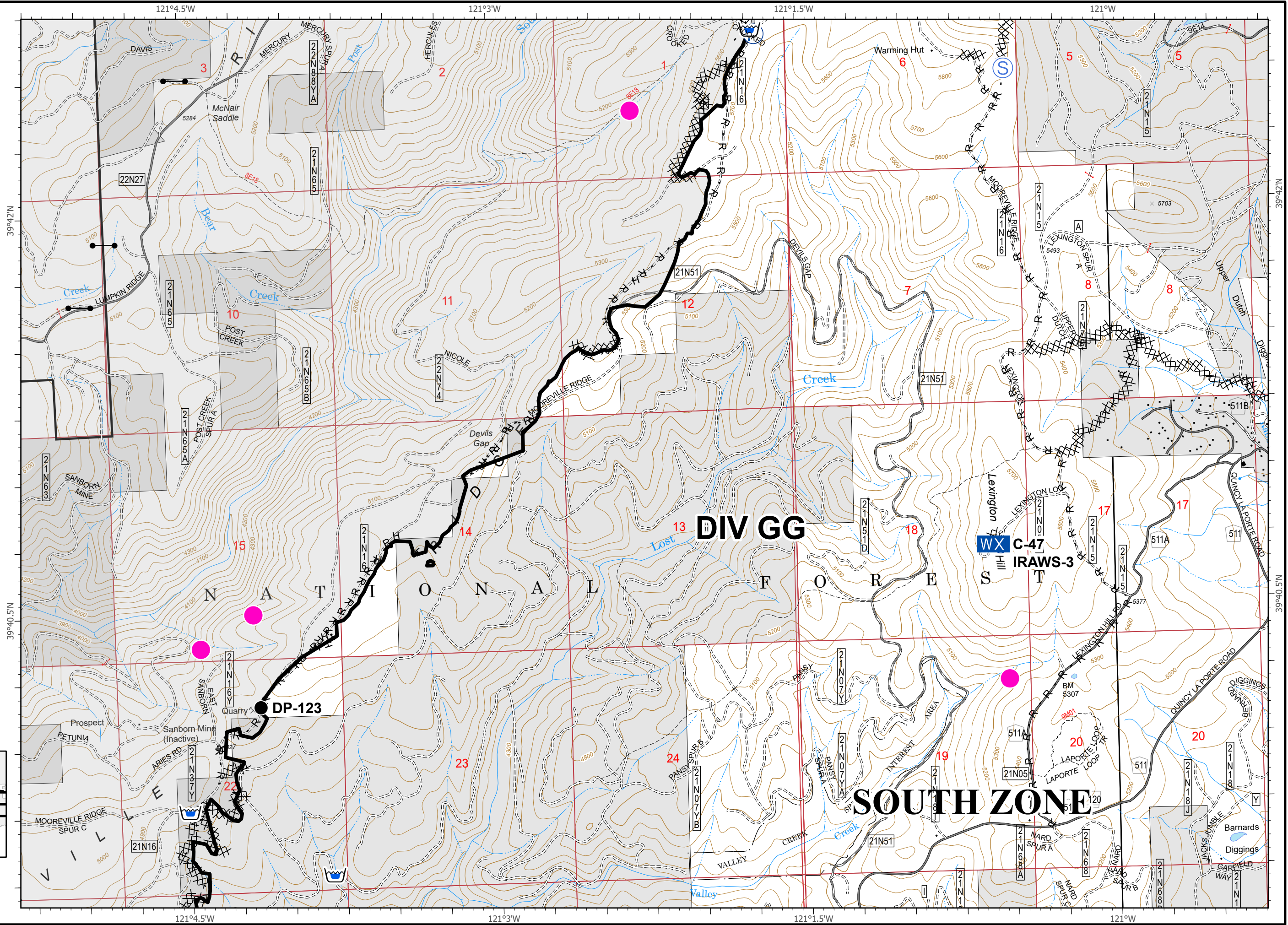
●—● SPI Gate



IAP Map Pack

North Complex
CA-PNF-001308
September 26, 2020
South Zone
Index Page: 18

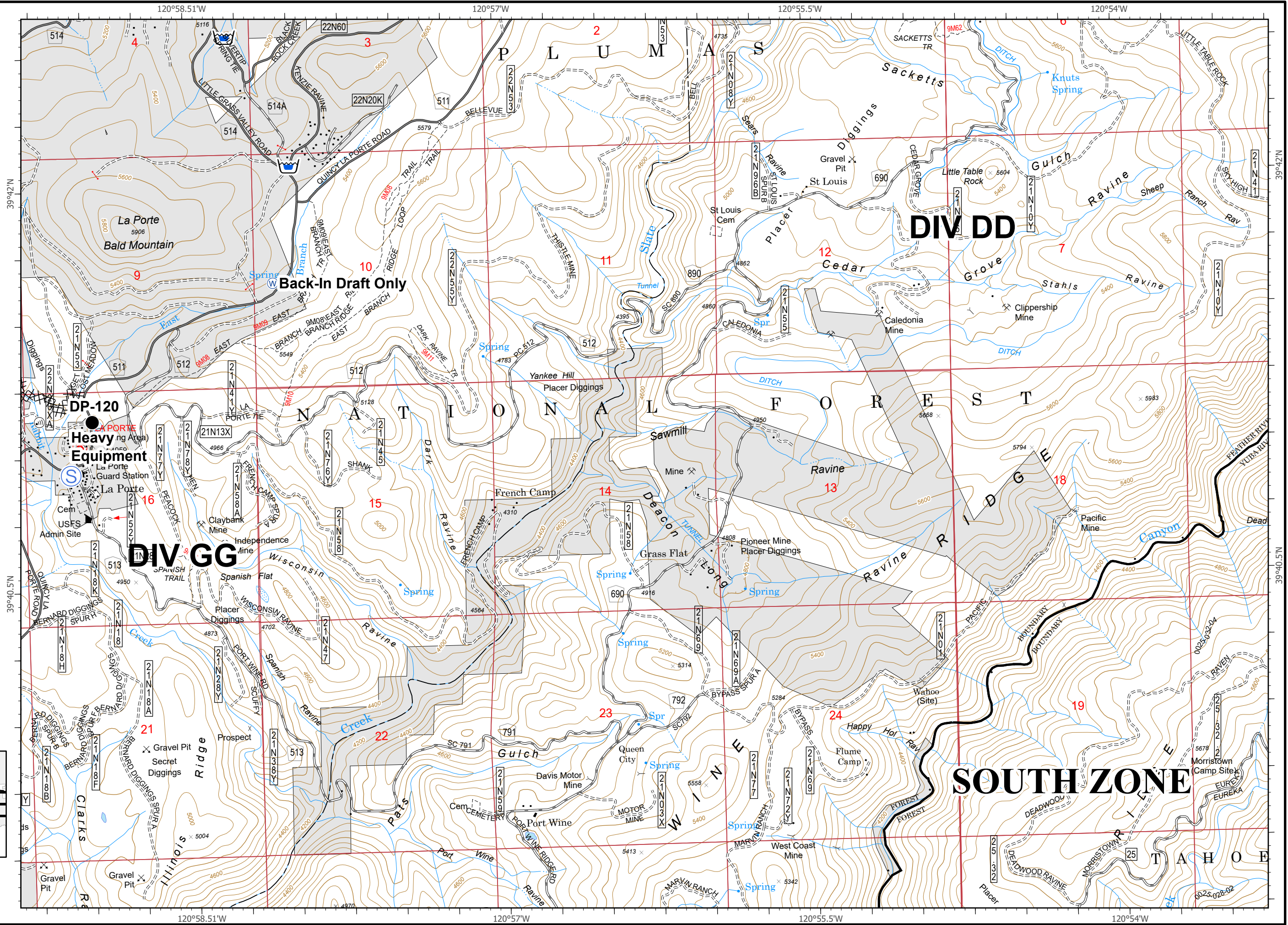
- Drop Point
- ☉ Cell Coverage
- WX Mobile Weather Unit
- Ⓡ Repeater
- Ⓢ Staging Area
- Ⓦ Water Source
- Contained Line
- XX Completed Dozer Line
- H Completed Hand Line
- R Road as Completed Line
- Access or Improved Road
- Ⓟ Pump
- Ⓜ Water Tank
- SPI Gate
- MANDATORY EXCLUSION AREA



IAP Map Pack

North Complex
CA-PNF-001308
September 26, 2020
South Zone
Index Page: 19

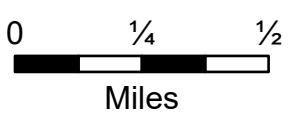
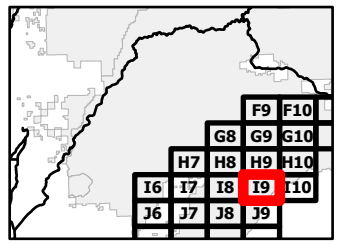
- Drop Point
- ⊙ Cell Coverage
- Ⓢ Staging Area
- Ⓜ Water Source
- ⓧⓧ Completed Dozer Line
- Ⓜ Water Tank



DIV DD

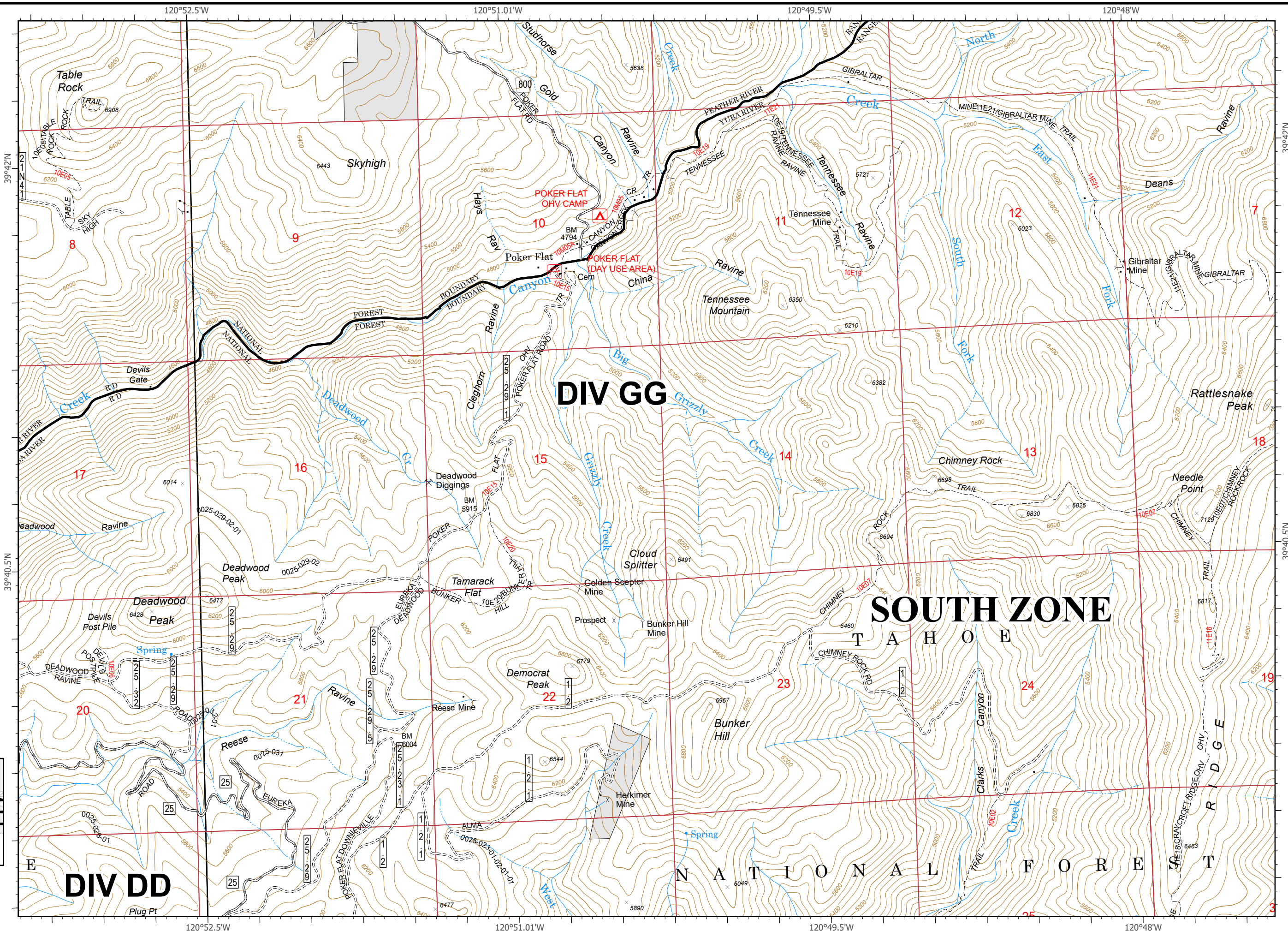
DIV GG

SOUTH ZONE



IAP Map Pack

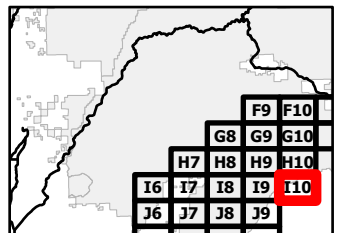
North Complex
CA-PNF-001308
September 26, 2020
South Zone
Index Page: I10



DIV GG


SOUTH ZONE

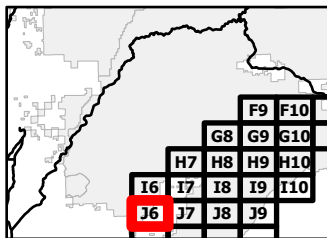
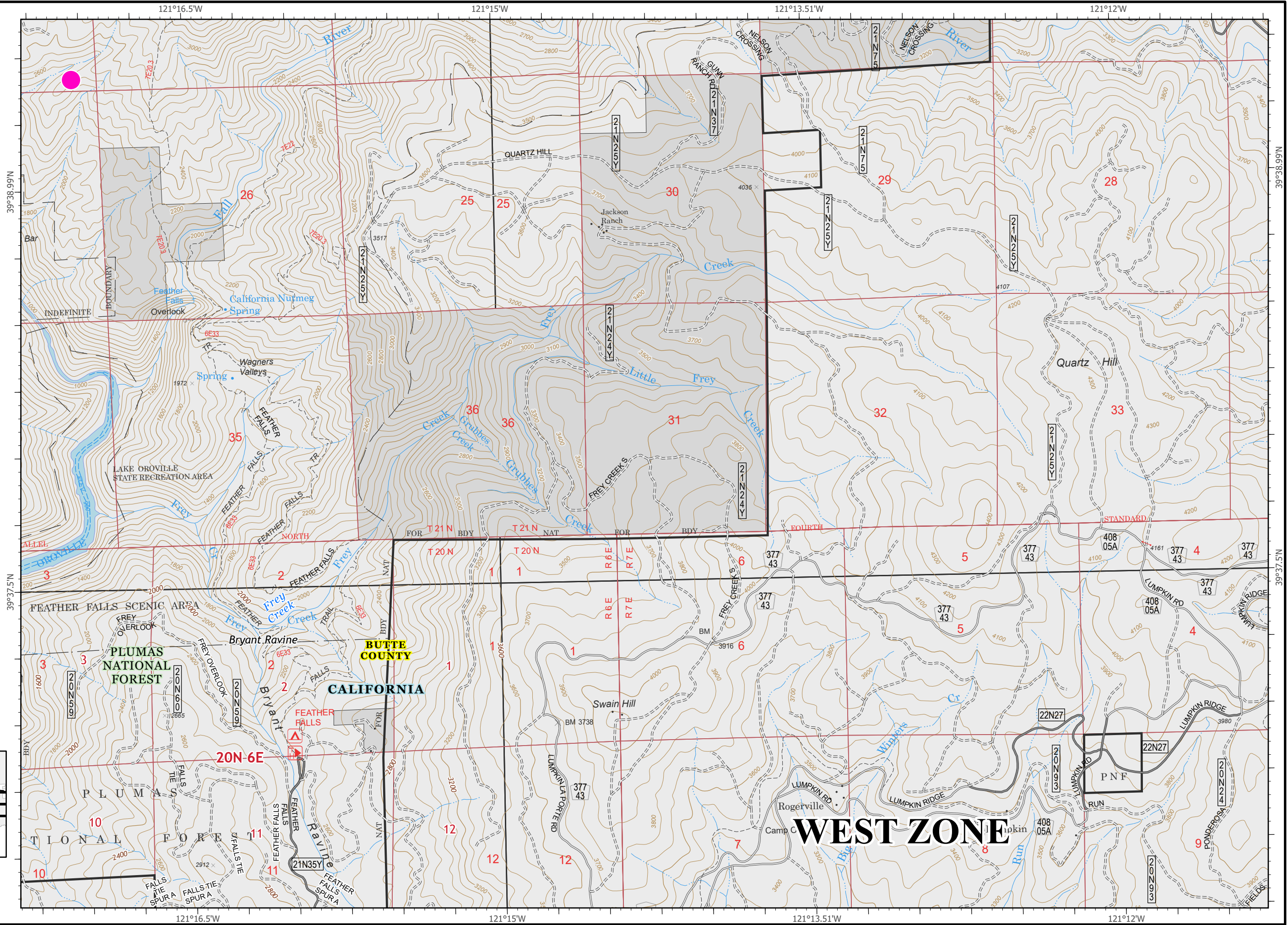
DIV DD



IAP Map Pack

North Complex
CA-PNF-001308
September 26, 2020
South Zone
Index Page: J6

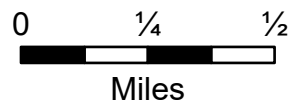
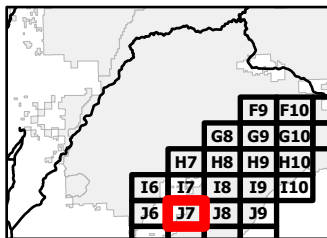
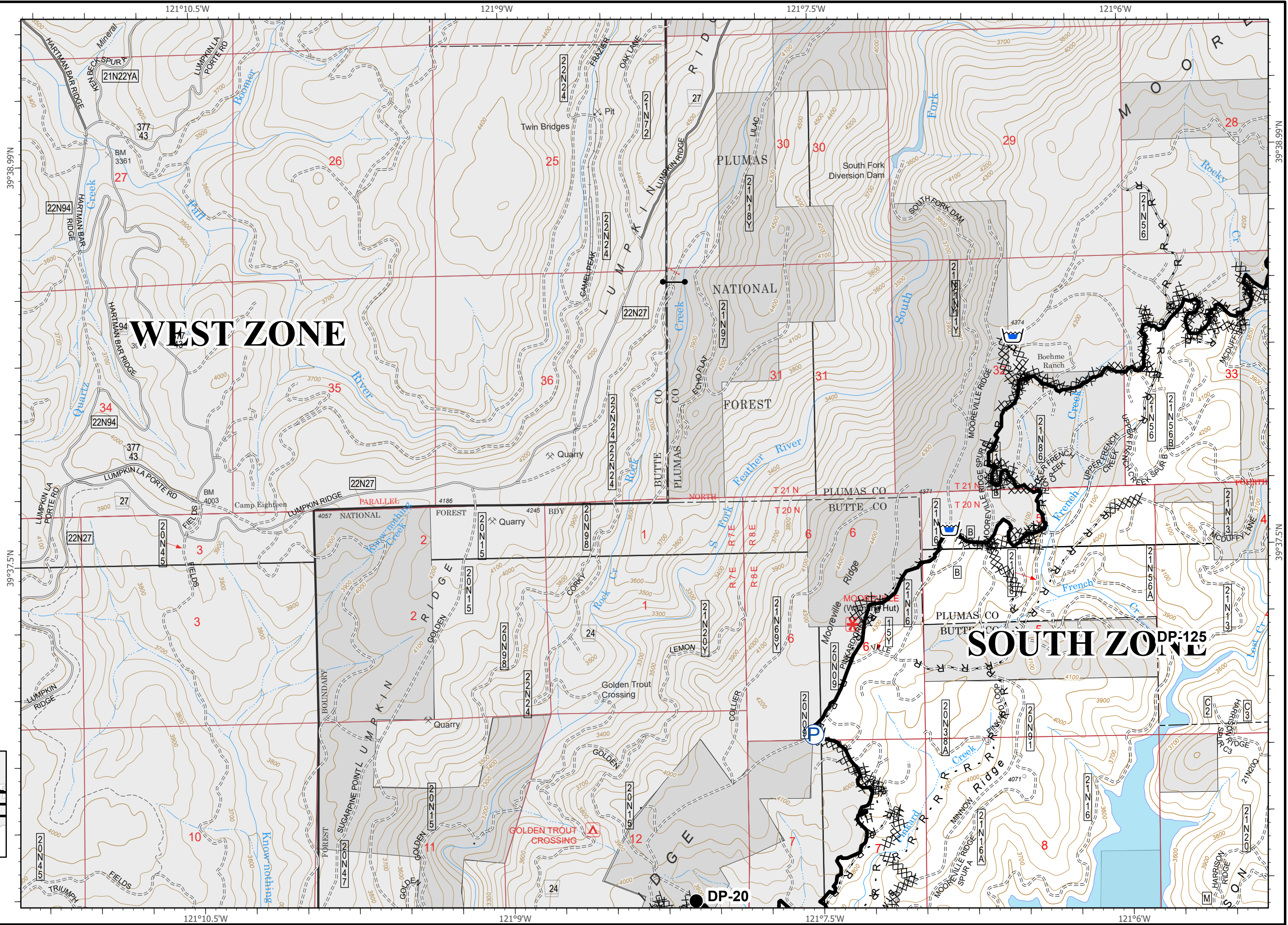
 MANDATORY EXCLUSION AREA



IAP Map Pack

North Complex
CA-PNF-001308
September 26, 2020
South Zone
Index Page: J7

- Drop Point
- Contained Line
- XX Completed Dozer Line
- H Completed Hand Line
- R Road as Completed Line
- P Pump
- Water Tank
- SPI Gate

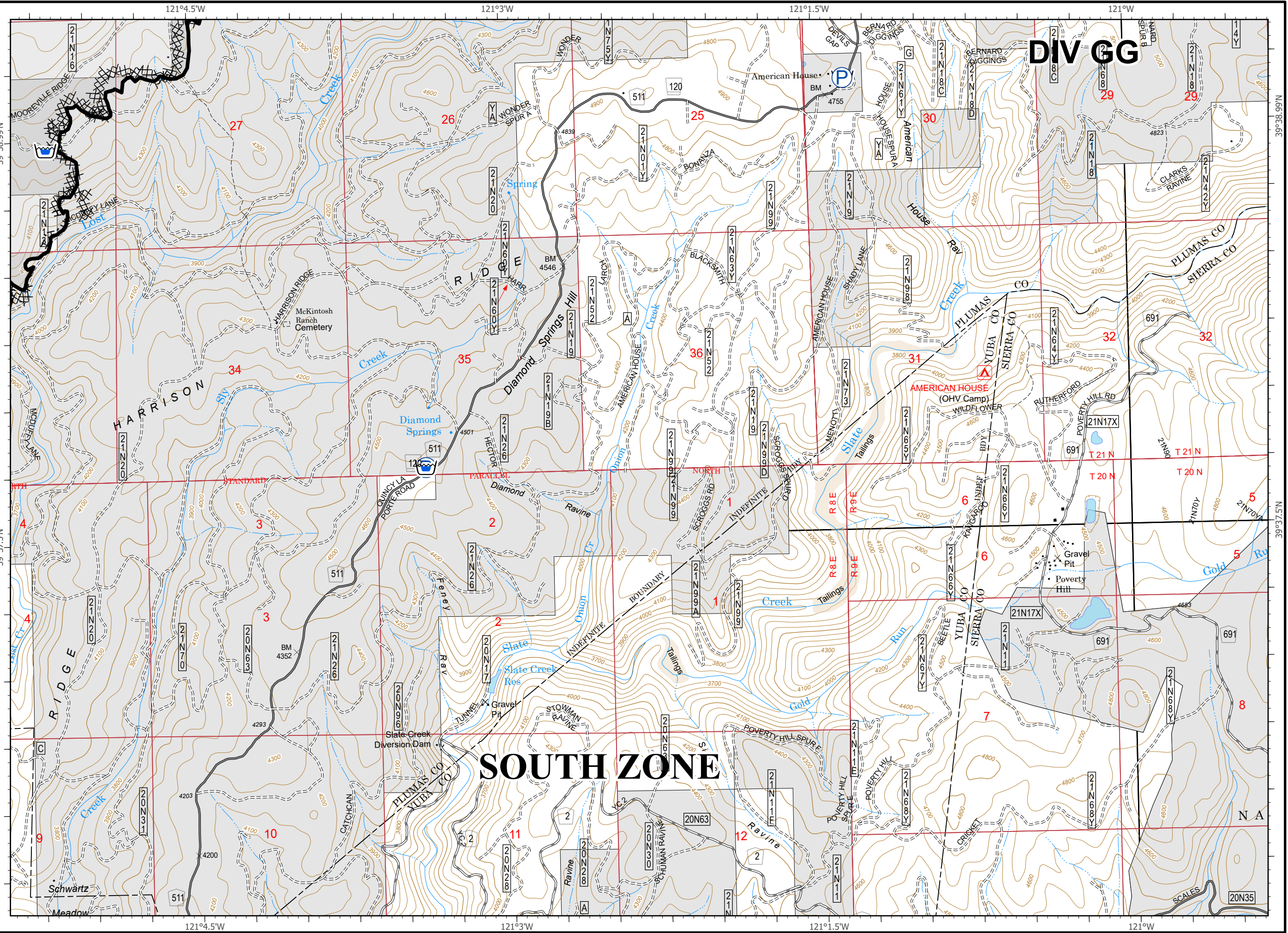


IAP Map Pack

North Complex
CA-PNF-001308
September 26, 2020
South Zone

Index Page: J8

- Contained Line
- ⊗⊗ Completed Dozer Line
- H - Completed Hand Line
- R Road as Completed Line
- P Pump
- Water Tank

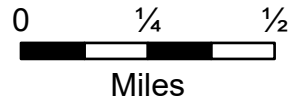
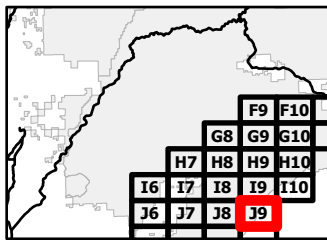
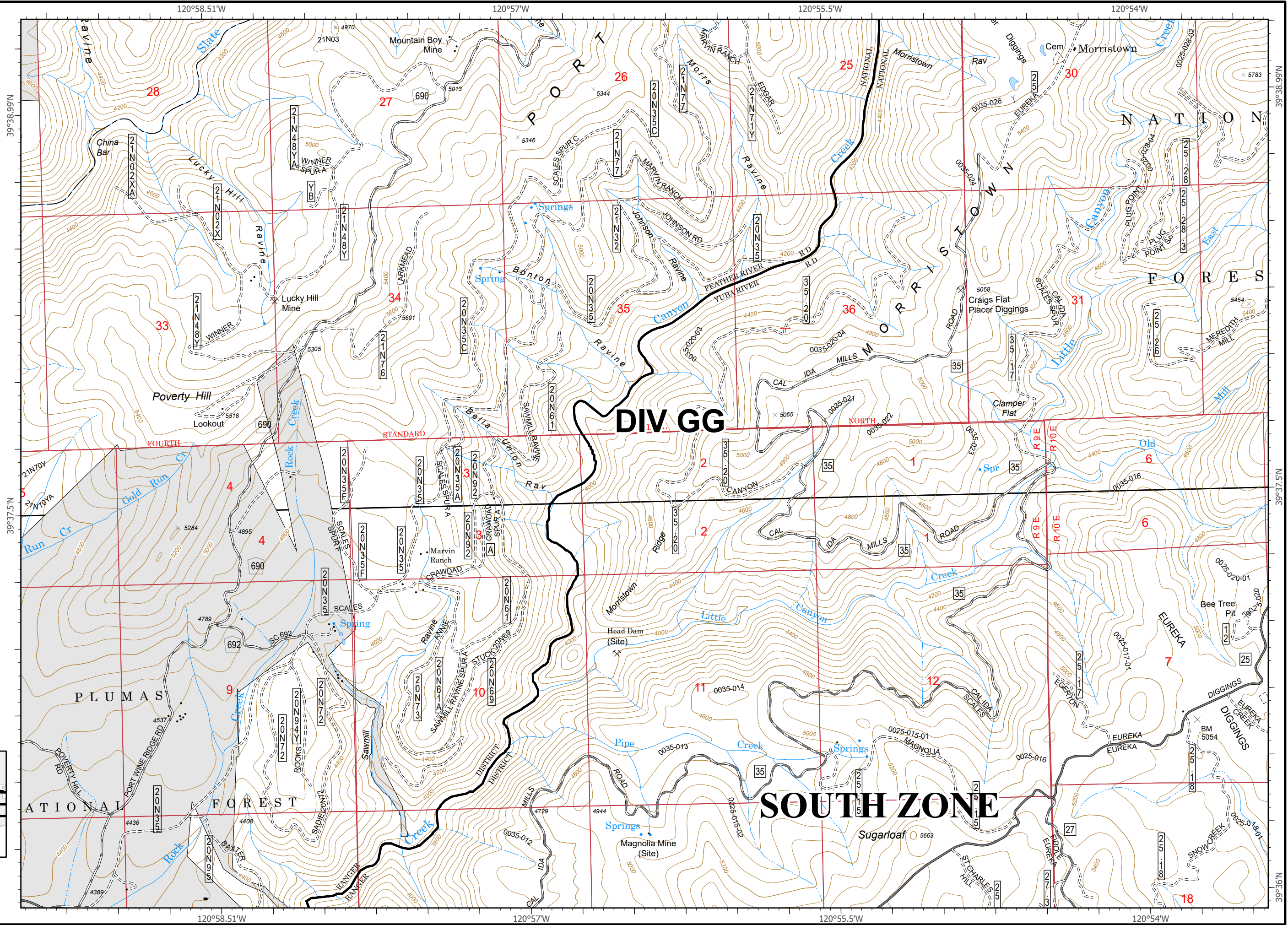


DIV GG

SOUTH ZONE



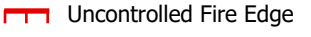


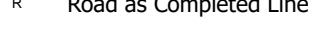
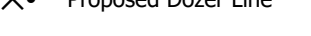
IAP Map Pack

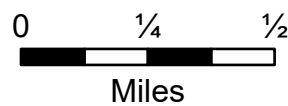
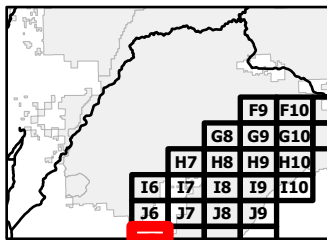
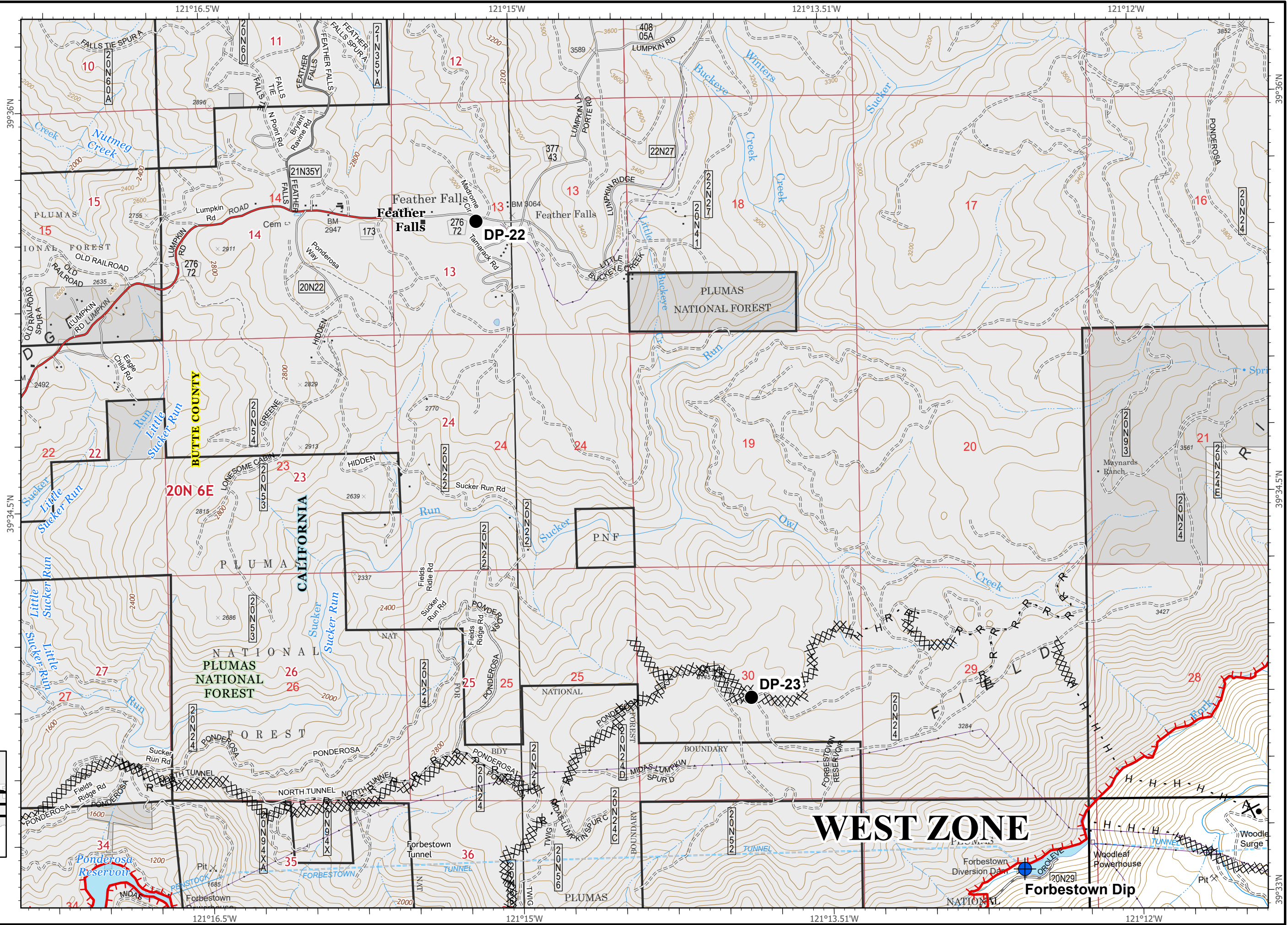
North Complex
CA-PNF-001308
September 26, 2020
South Zone
Index Page: J9



IAP Map Pack

North Complex
CA-PNF-001308
September 26, 2020
South Zone
Index Page: K6

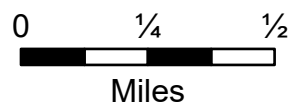
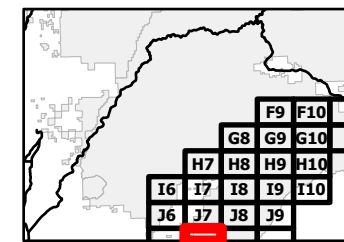
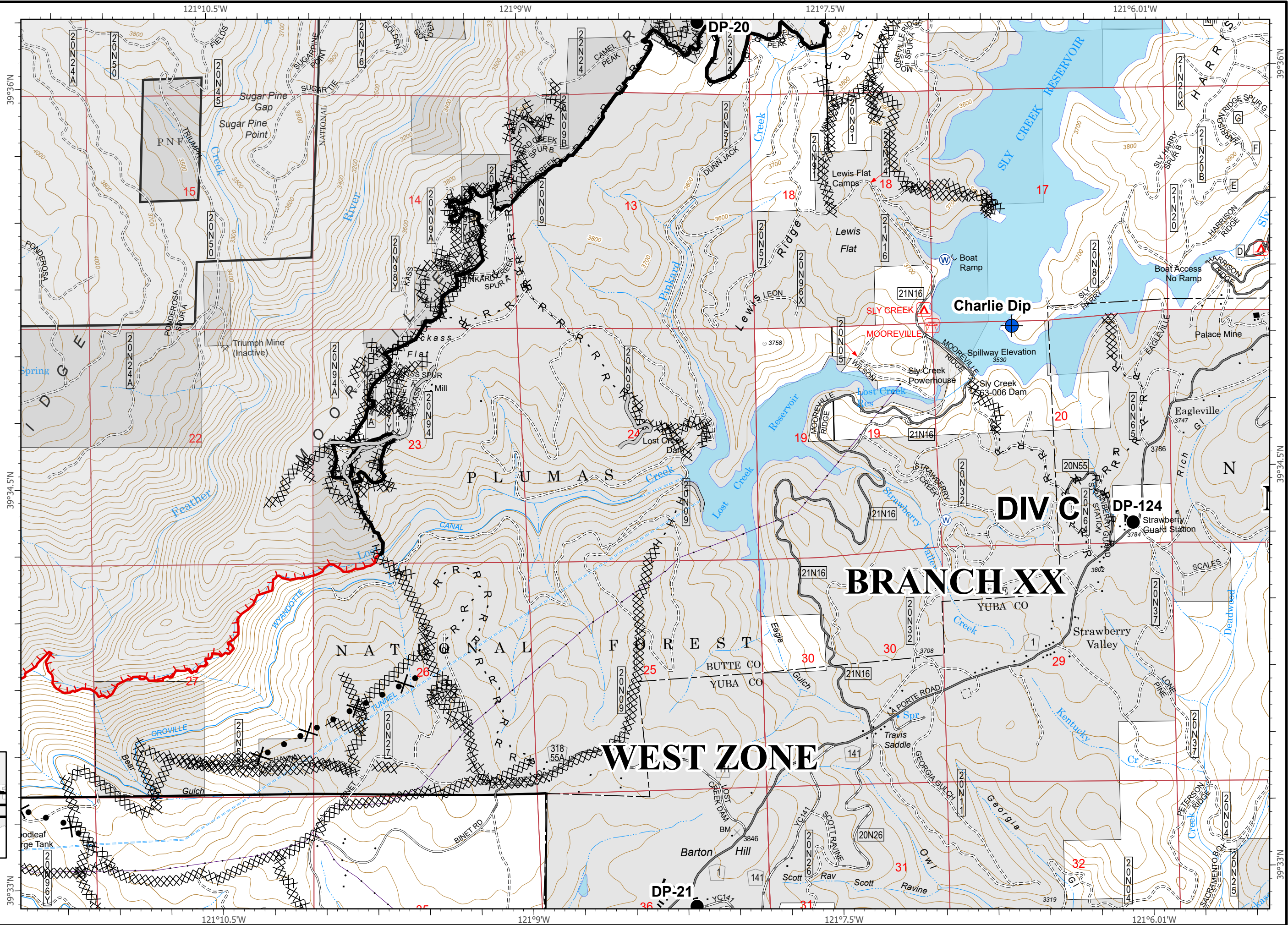
-  Dip Site
-  Drop Point
-  Uncontrolled Fire Edge
-  Completed Dozer Line
-  Completed Hand Line
-  Road as Completed Line
-  Proposed Dozer Line



IAP Map Pack

North Complex
CA-PNF-001308
September 26, 2020
South Zone
Index Page: K7

- Dip Site
- Drop Point
- Water Source
- Uncontrolled Fire Edge
- Contained Line
- Completed Dozer Line
- Completed Hand Line
- Road as Completed Line
- Access or Improved Road
- Proposed Dozer Line

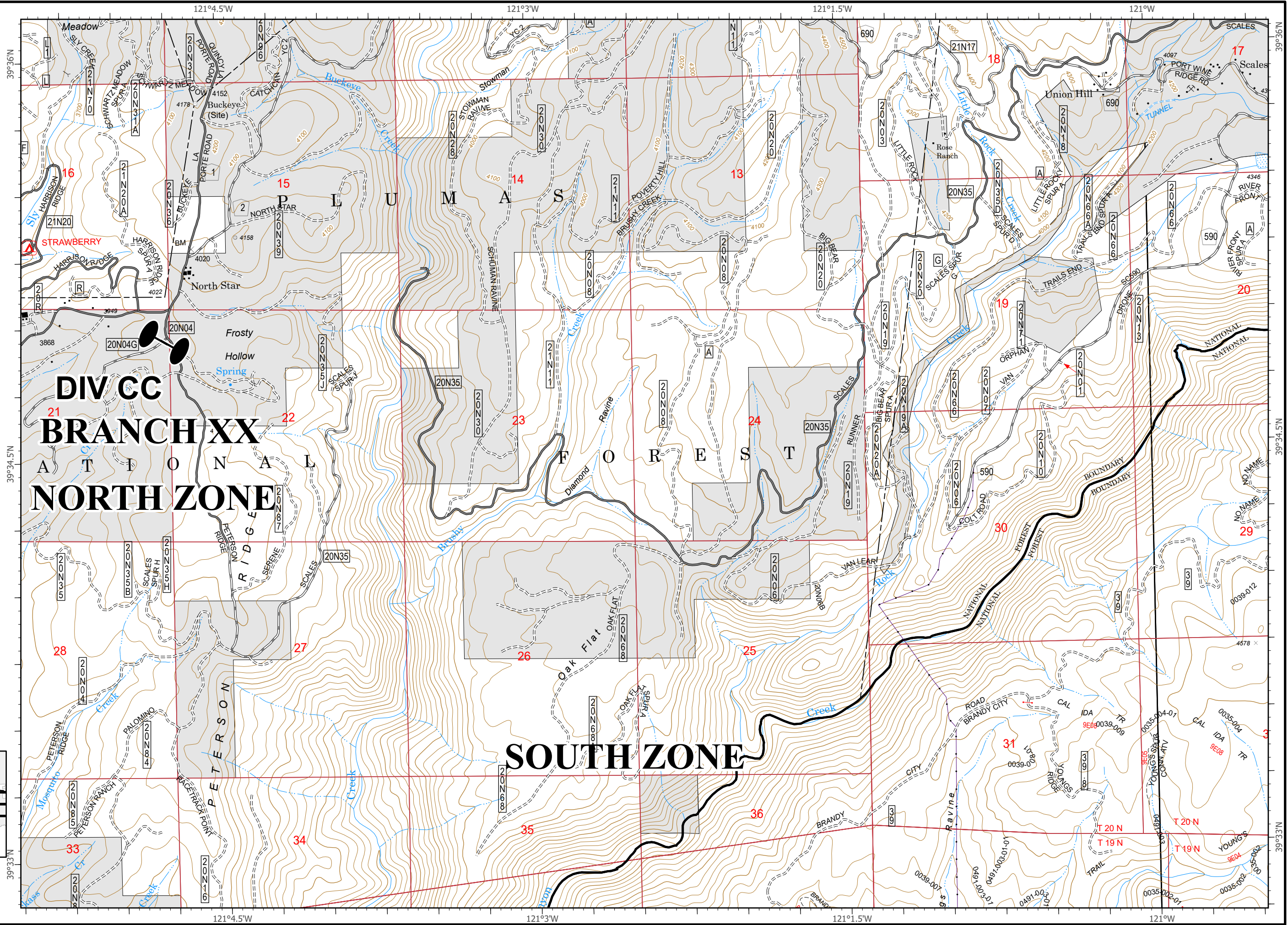


IAP Map Pack

North Complex
CA-PNF-001308
September 26, 2020
South Zone
Index Page: K8

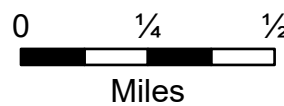
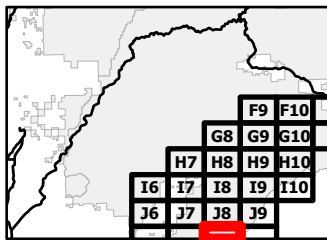


Zone Break



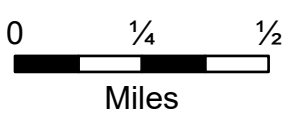
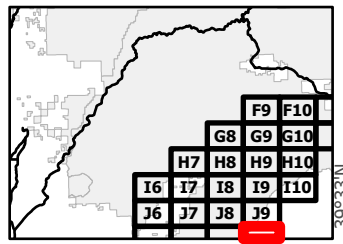
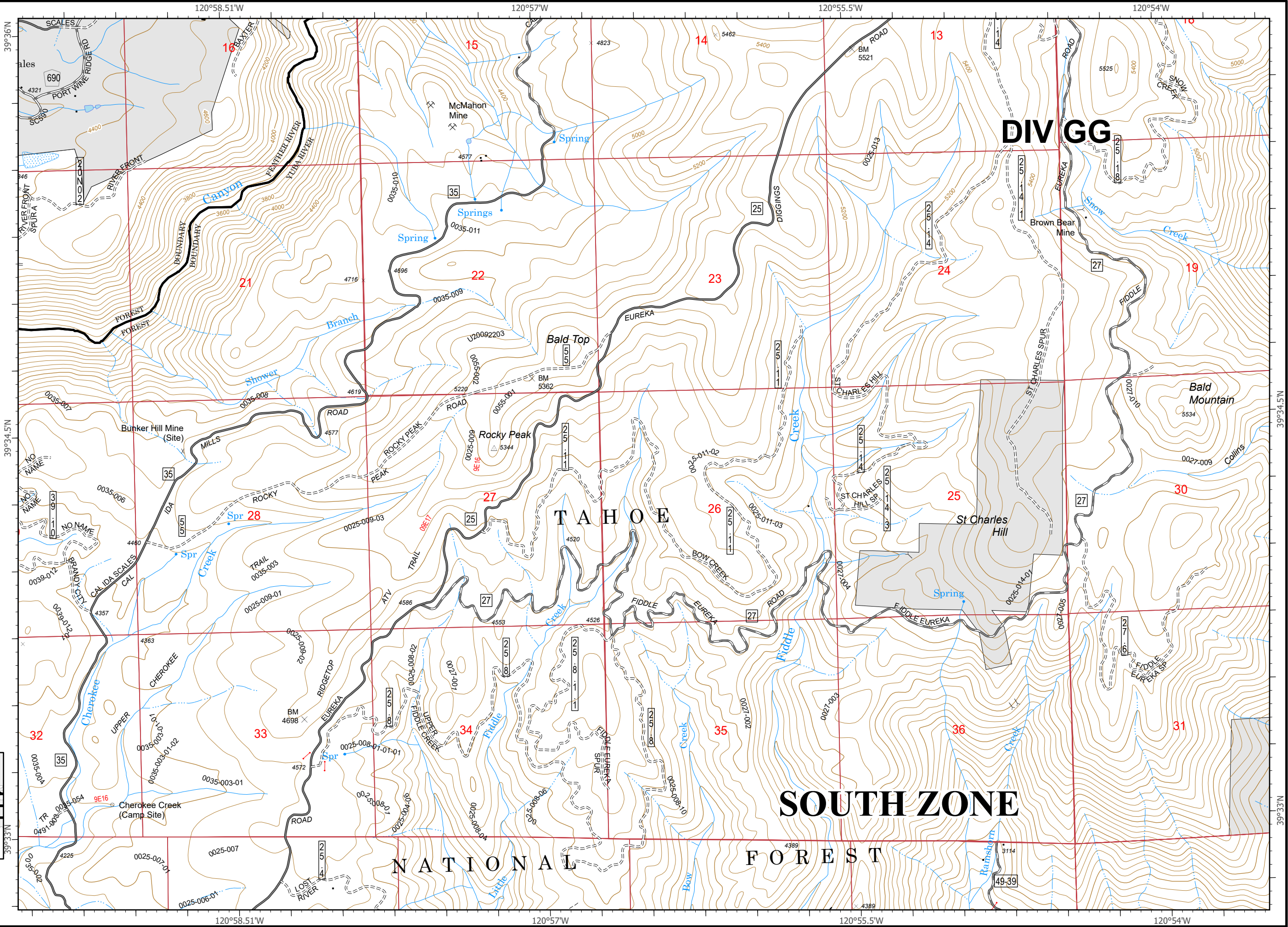
DIV CC
BRANCH XX
NORTH ZONE

SOUTH ZONE



IAP Map Pack

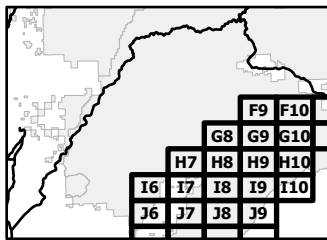
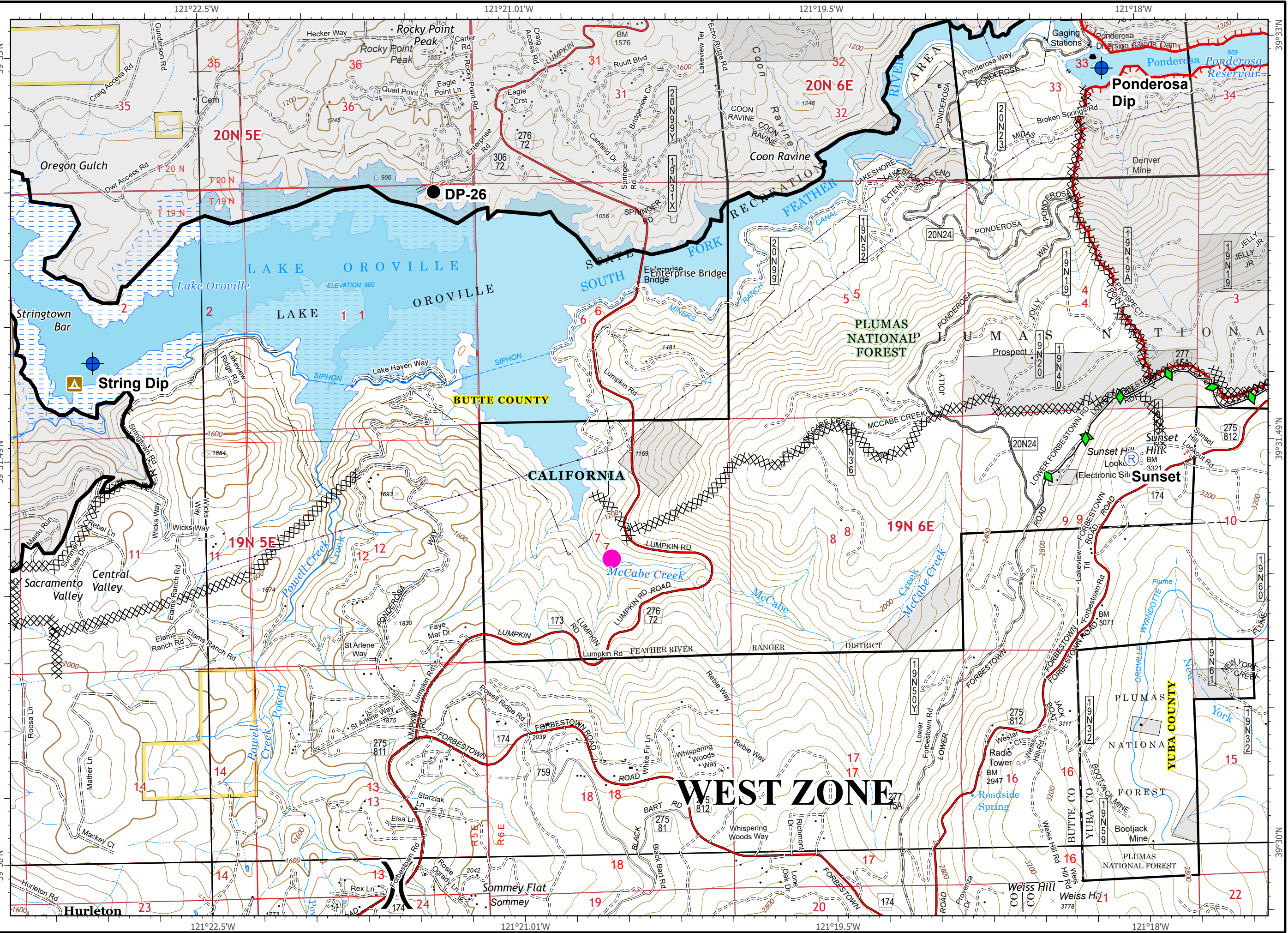
North Complex
CA-PNF-001308
September 26, 2020
South Zone
Index Page: K9



IAP Map Pack

North Complex
CA-PNF-001308
September 26, 2020
South Zone
Index Page: L5

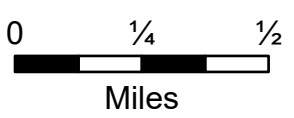
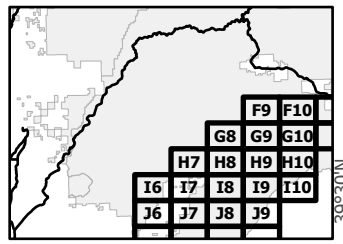
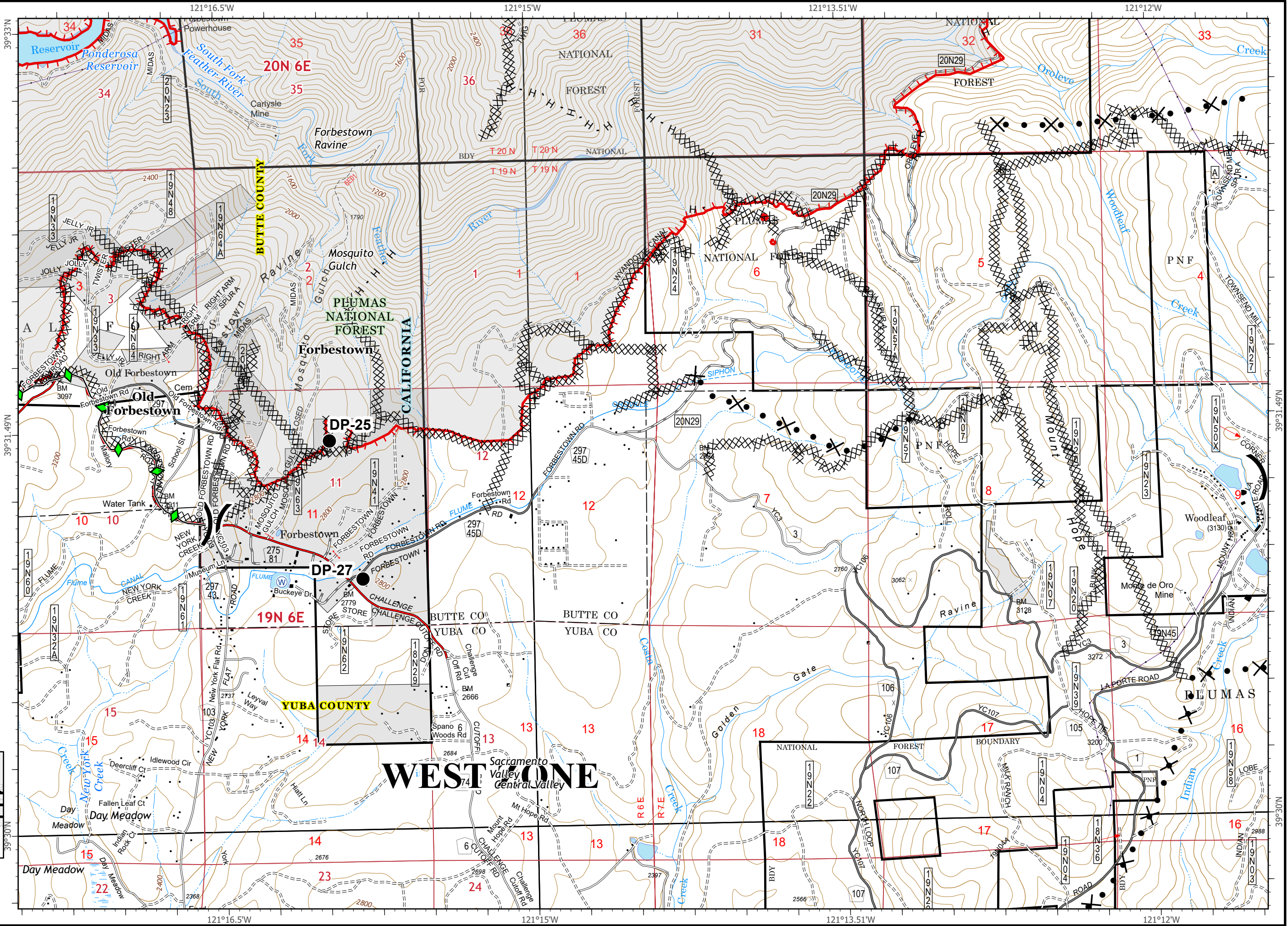
- Dip Site
- Drop Point
- Repeater
- Division Break
- Uncontrolled Fire Edge
- Contained Line
- Completed Dozer Line
- Completed Hand Line
- Road as Completed Line
- Completed Plow Line
- MANDATORY EXCLUSION AREA



IAP Map Pack

North Complex
CA-PNF-001308
September 26, 2020
South Zone
Index Page: L6

- Drop Point
- ⊕ Water Source
-) Division Break
- Uncontrolled Fire Edge
- ⊗ Completed Dozer Line
- H - Completed Hand Line
- R Road as Completed Line
- ◆ Completed Plow Line
- ⊗ Proposed Dozer Line

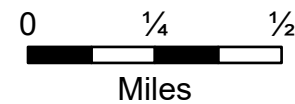
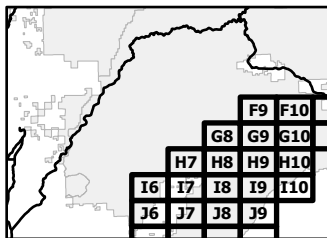
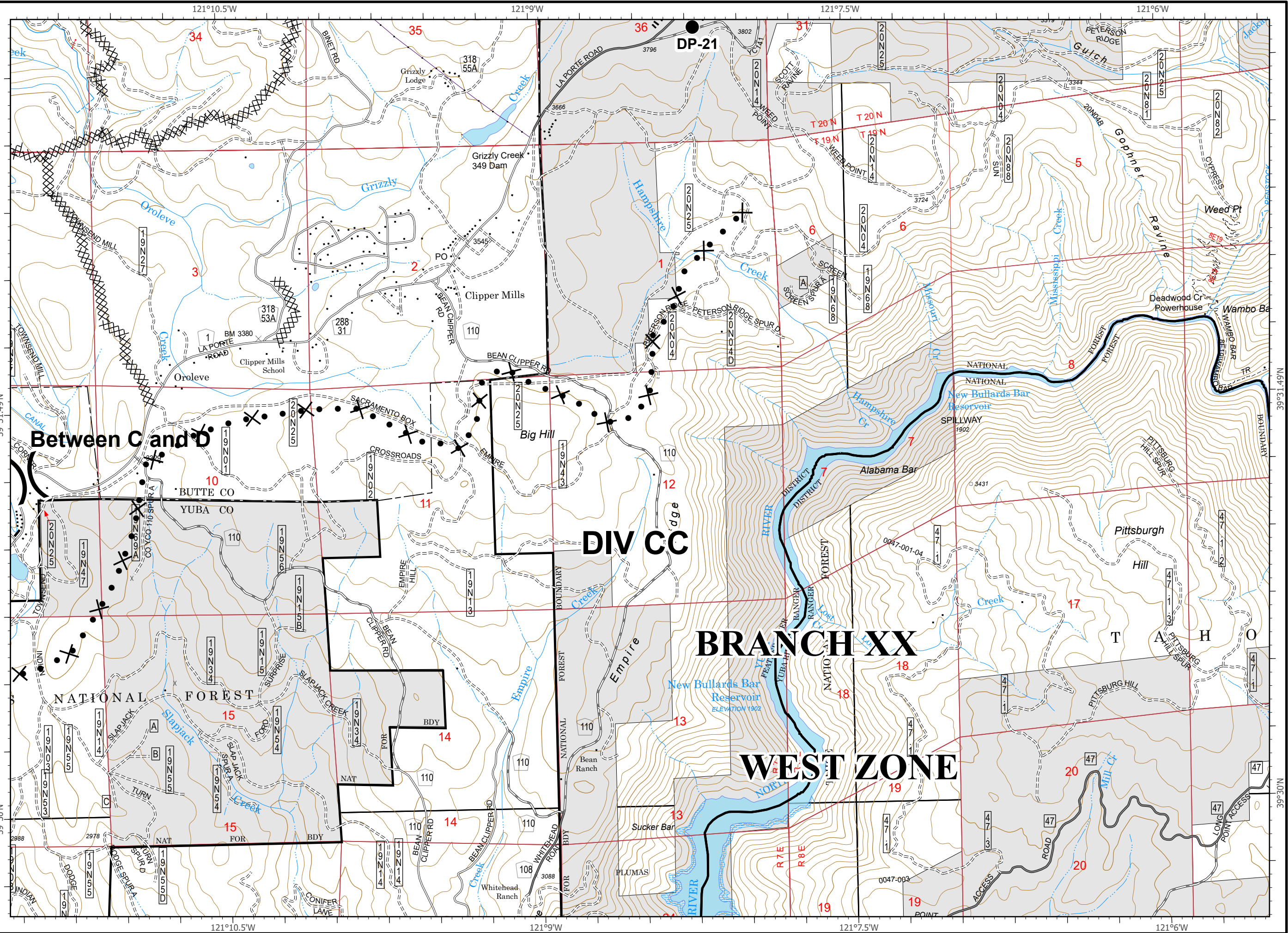


IAP Map Pack

North Complex
CA-PNF-001308
September 26, 2020
South Zone

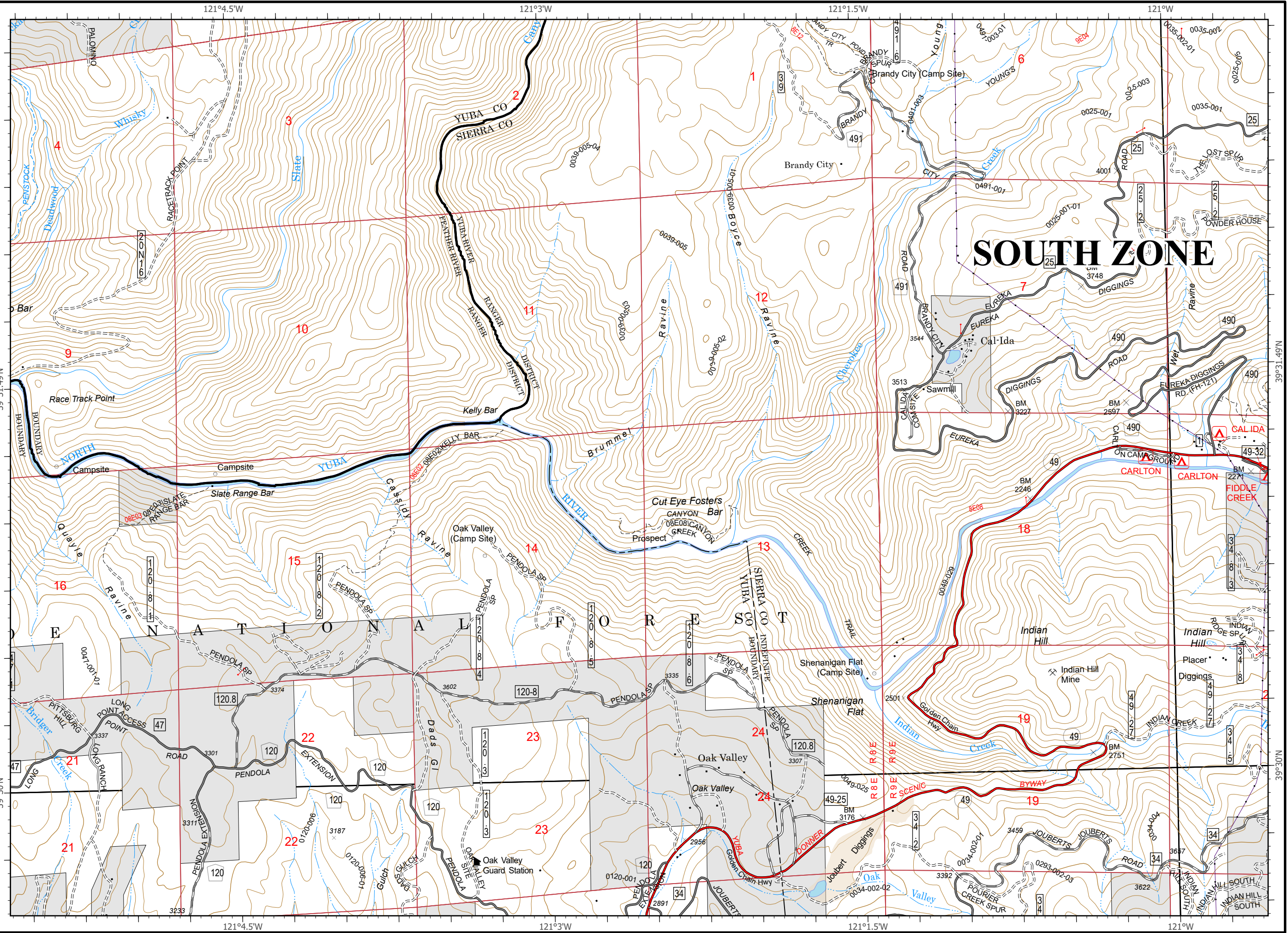
Index Page: L7

- Drop Point
- ⌋ Division Break
- ⌘ Completed Dozer Line
- ✕ Proposed Dozer Line

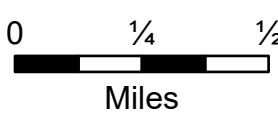
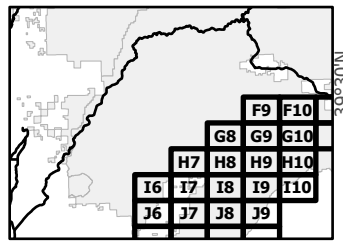


IAP Map Pack

North Complex
CA-PNF-001308
September 26, 2020
South Zone
Index Page: L8





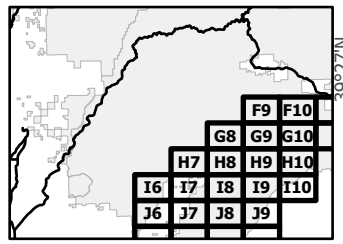
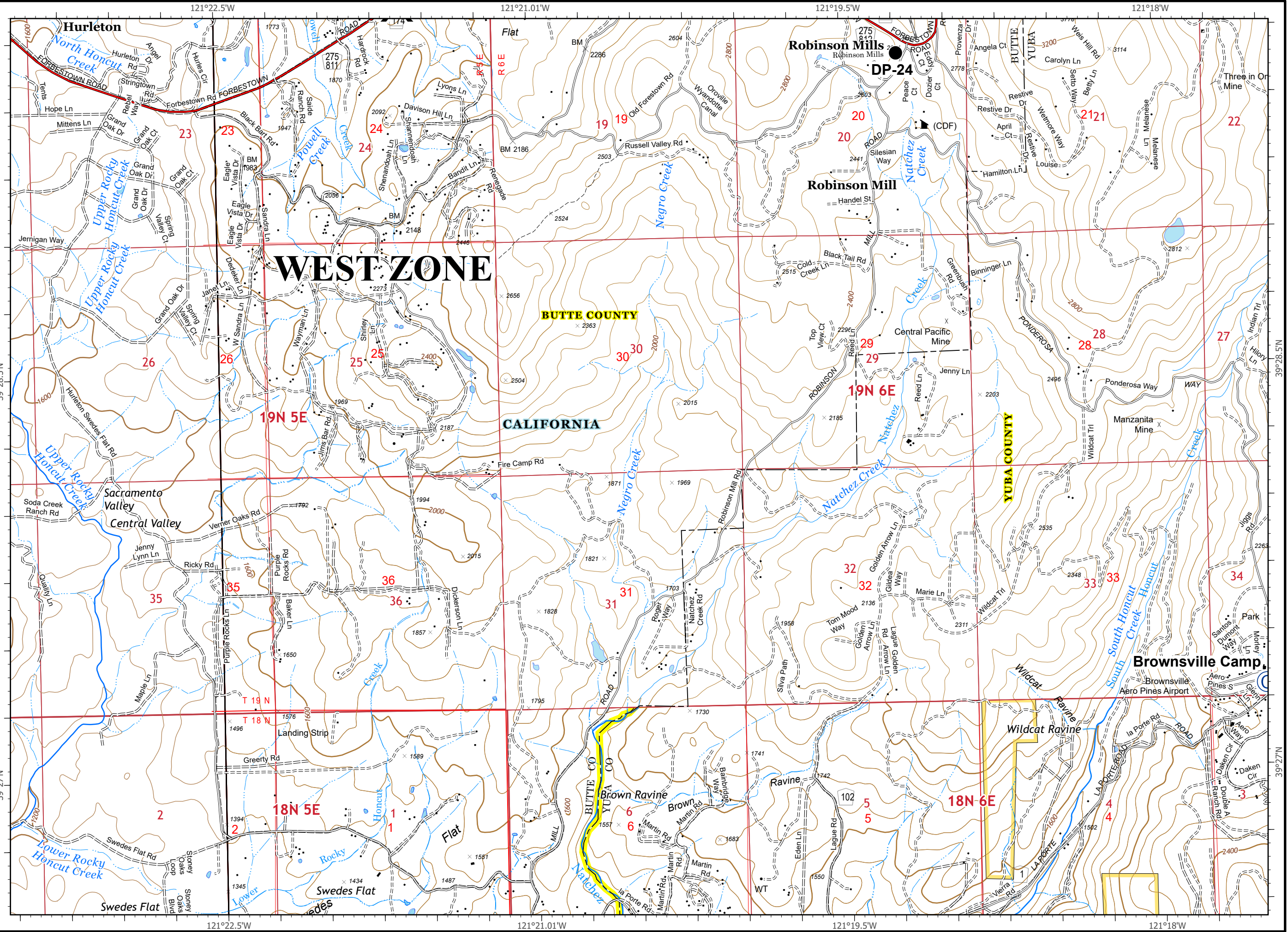
SOUTH ZONE



IAP Map Pack




North Complex
CA-PNF-001308
September 26, 2020
South Zone
Index Page: M5

-  Camp
-  Drop Point



IAP Map Pack

North Complex
CA-PNF-001308
September 26, 2020
South Zone
Index Page: M6

-  Camp
-  Repeater
-  Proposed Dozer Line

