





**North Complex
CA-PNF-001308**

**Claremont &
Bear Fires**

**September 26, 2020
Public Information
Map**



-  Uncontrolled Fire Edge
-  Contained Fire Edge
-  Wildfire Daily Fire Perimeter
-  Plumas National Forest Boundary

