

IAP Map Pack

South Zone Index

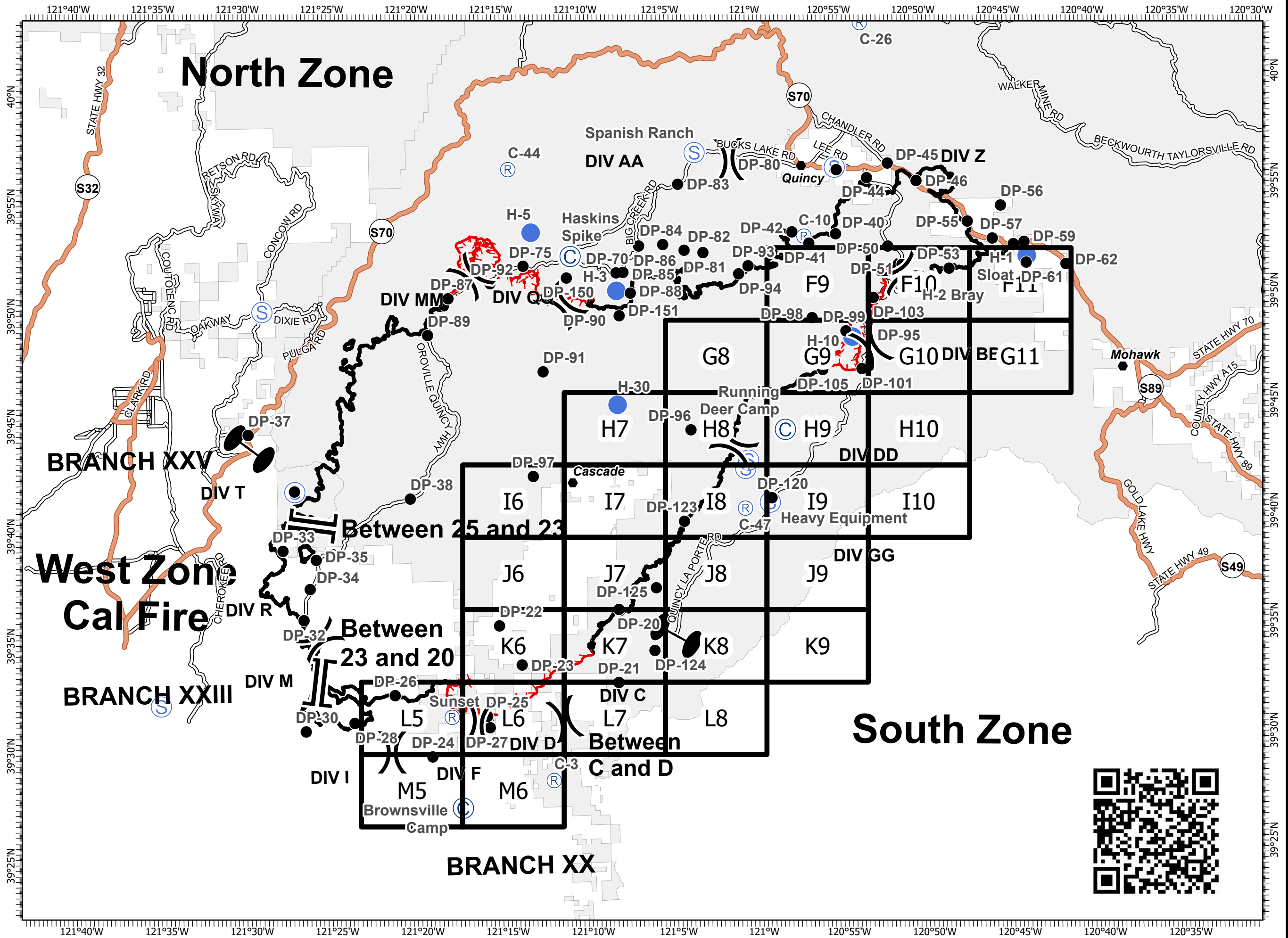
North Complex
CA-PNF-001308
September 27, 2020



- Camp
- Drop Point
- Helispot
- Repeater
- Staging Area
- Division Break
- Branch Break
- Zone Break
- Uncontrolled Fire Edge
- Contained Line



0 1 2 3 4 5
Miles

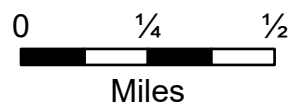
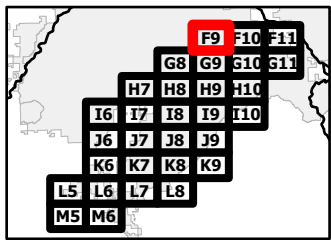
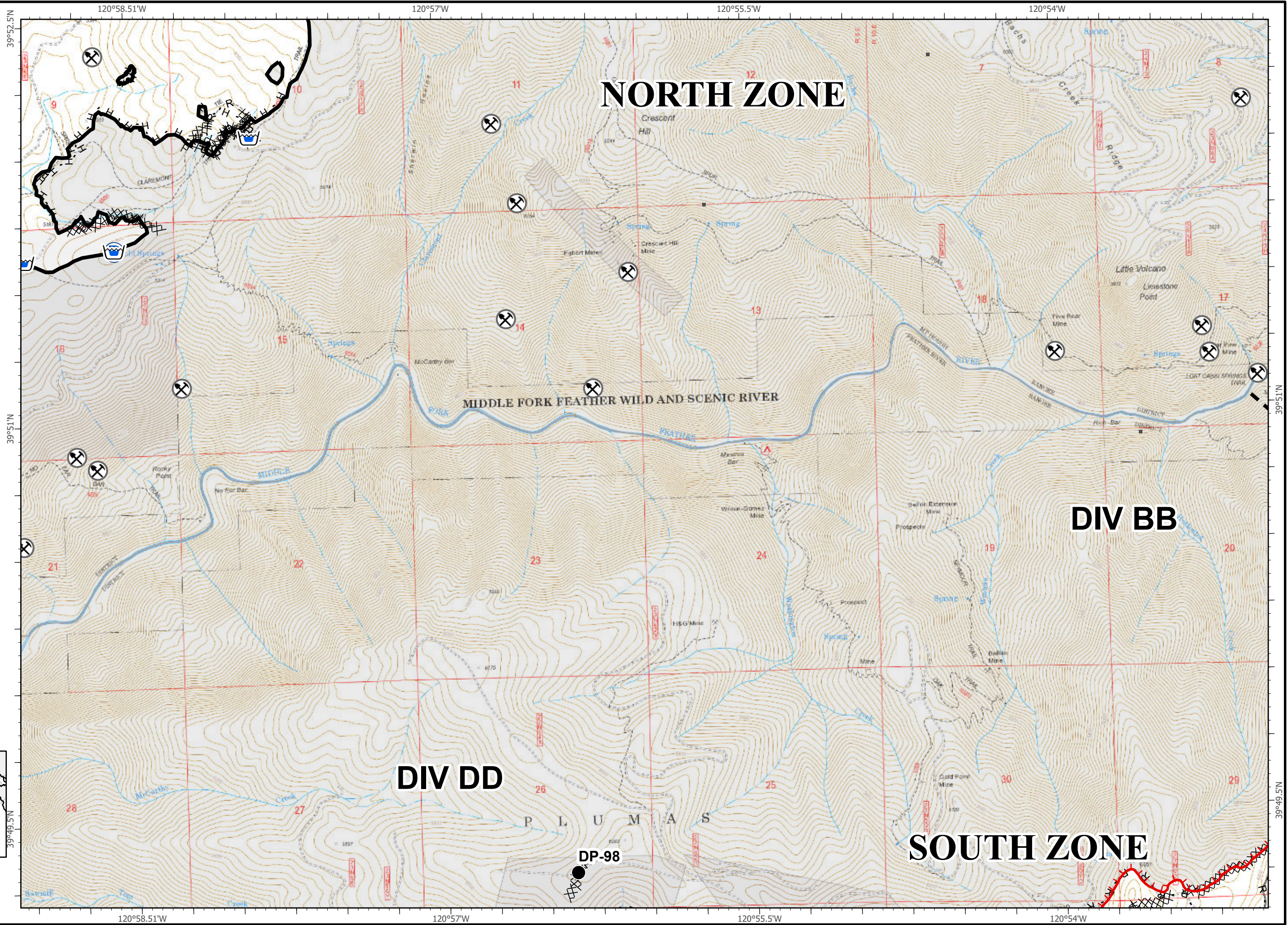


IAP Map Pack

North Complex
CA-PNF-001308
September 27, 2020
South Zone




















Index Page: F9

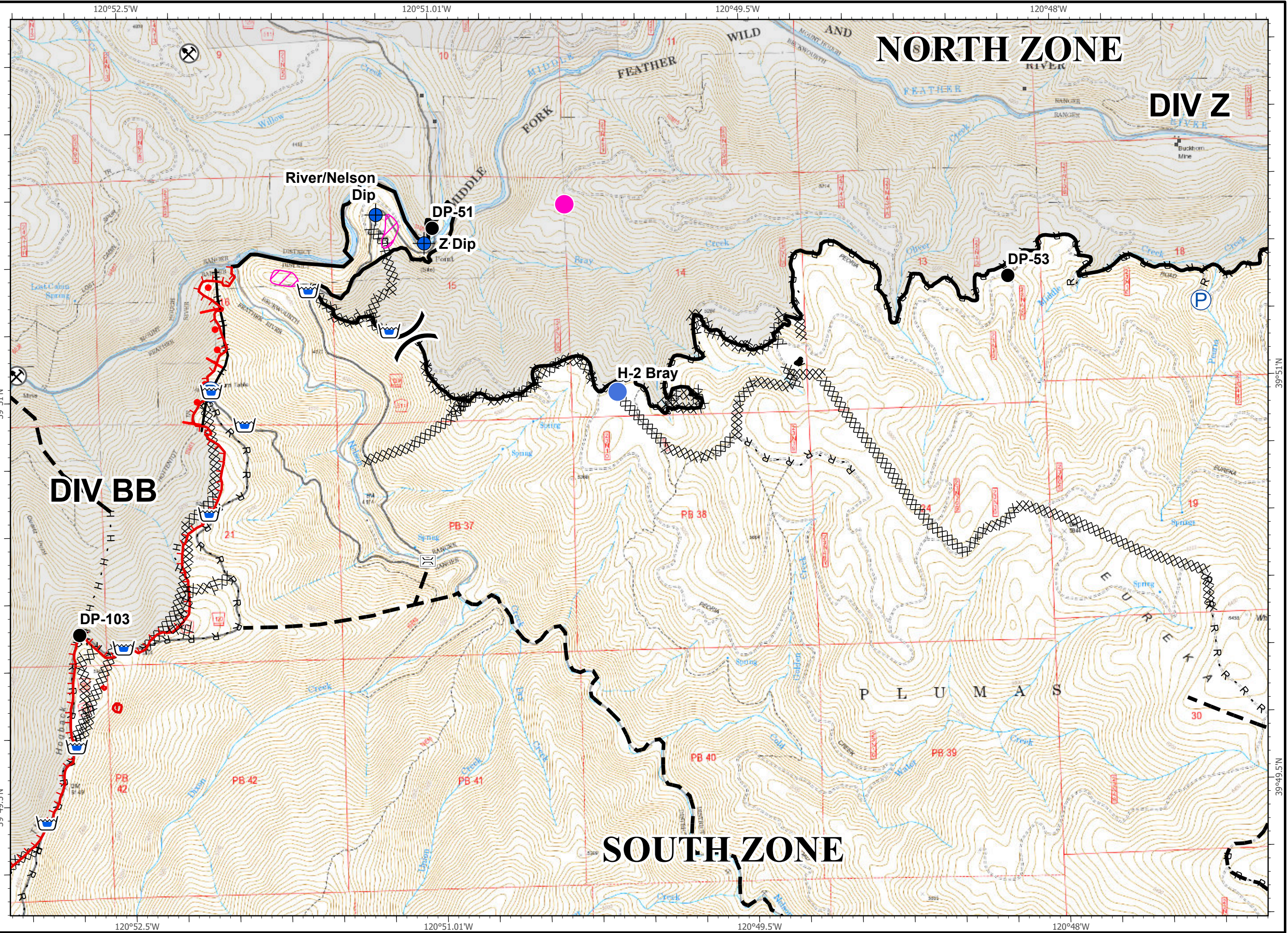
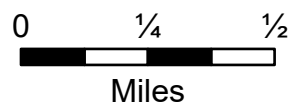
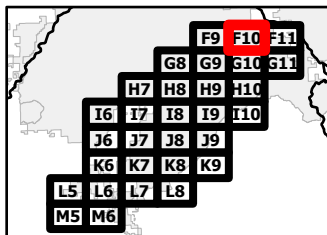
- Drop Point
- ▬ Uncontrolled Fire Edge
- ▬ Contained Line
- XX XX Completed Dozer Line
- H - Completed Hand Line
- R Road as Completed Line
- ▬ Planned Fire Line
- Building Footprint
- ⊗ Mine
- P Pump
- Water Tank



IAP Map Pack

North Complex
CA-PNF-001308
September 27, 2020
South Zone
Index Page: F10

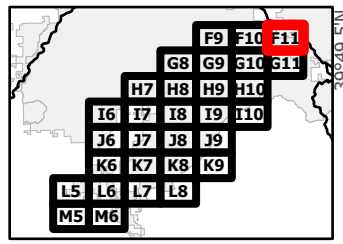
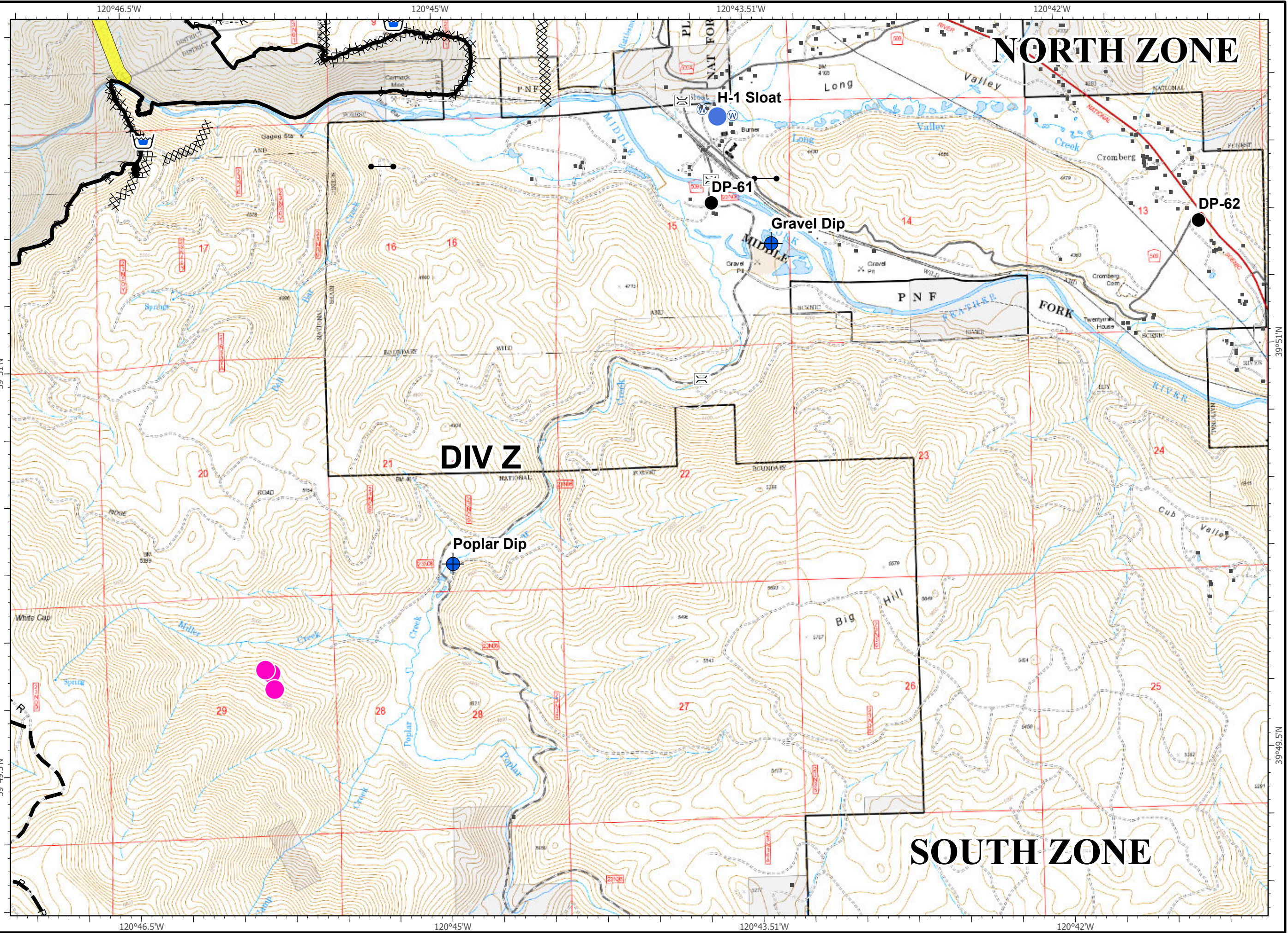
-  Bridge
-  Dip Site
-  Drop Point
-  Helispot
-  Cell Coverage
-  Division Break
-  Uncontrolled Fire Edge
-  Contained Line
-  Completed Dozer Line
-  Completed Hand Line
-  Road as Completed Line
-  Active Burnout
-  Planned Fire Line
-  Building Footprint
-  Mine
-  Pump
-  Water Tank
-  MANDATORY EXCLUSION AREA
-  MANDATORY EXCLUSION AREA



IAP Map Pack









North Complex
CA-PNF-001308
September 27, 2020
South Zone
Index Page: F11

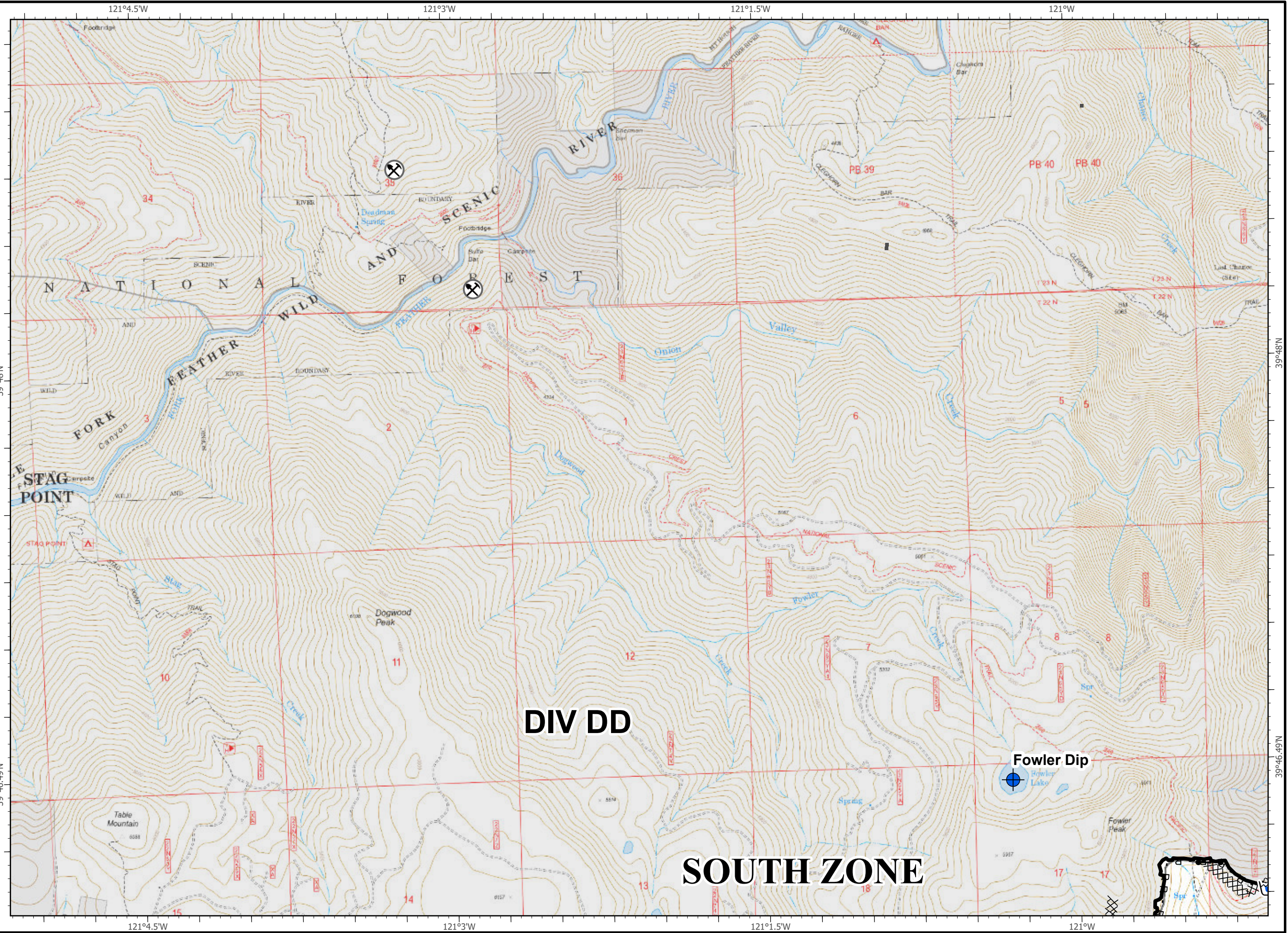
- Bridge
- Dip Site
- Drop Point
- Helispot
- Water Source
- Contained Line
- Completed Dozer Line
- Completed Hand Line
- Road as Completed Line
- Planned Fire Line
- Building Footprint
- Water Tank
- SPI Gate
- Union Pacific Special Protection
- Hazmat
- MANDATORY EXCLUSION AREA



IAP Map Pack

North Complex
CA-PNF-001308
September 27, 2020
South Zone
Index Page: G8

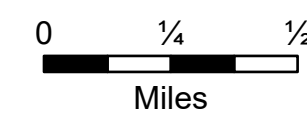
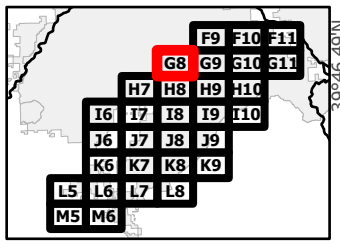
-  Dip Site
-  Contained Line
-  Completed Dozer Line
-  Road as Completed Line
-  Building Footprint
-  Mine
-  Water Tank
-  SPI Gate



DIV DD

SOUTH ZONE

Fowler Dip

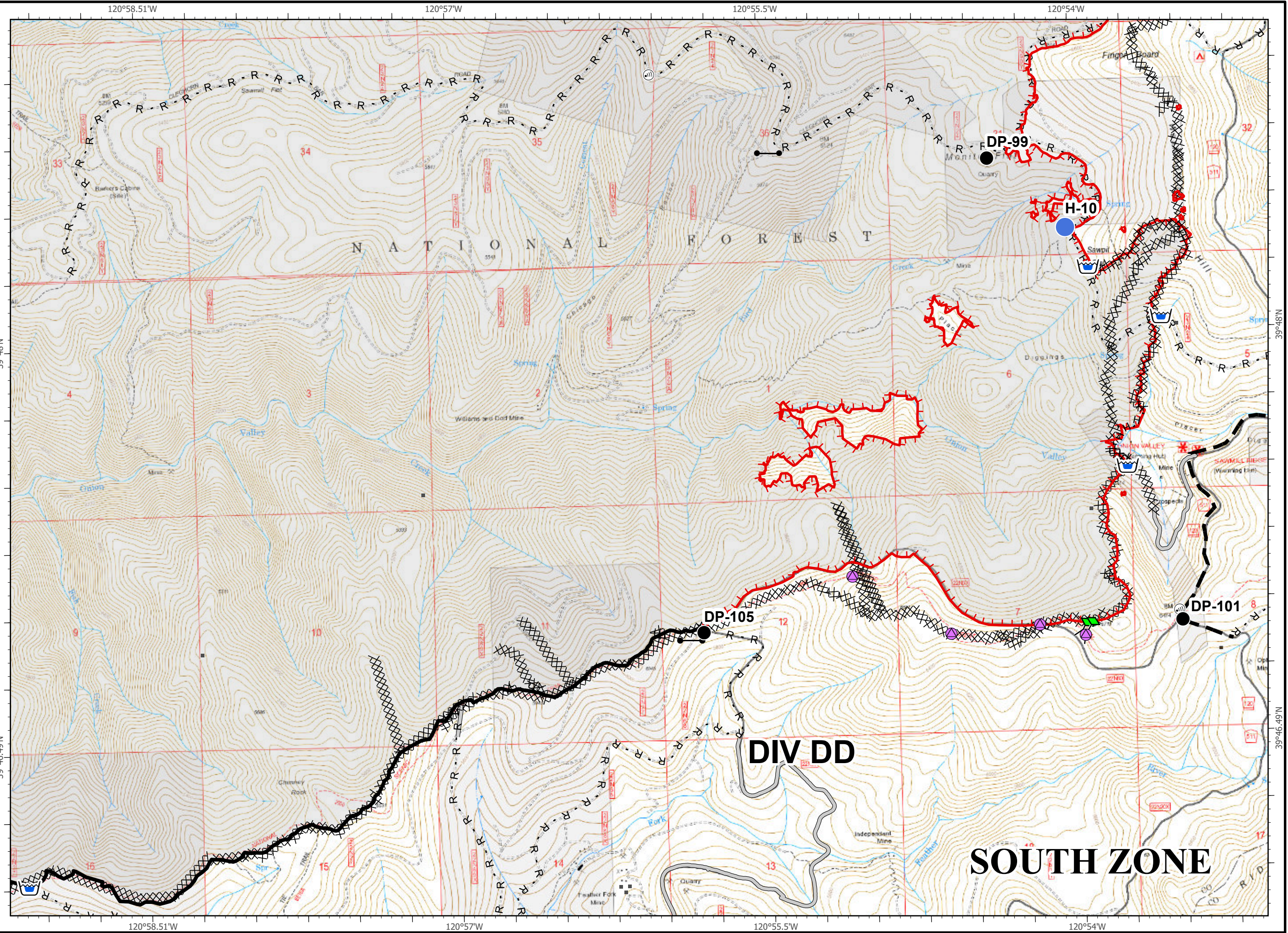
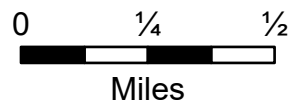
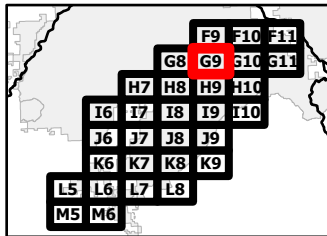


IAP Map Pack

North Complex
CA-PNF-001308
September 27, 2020
South Zone

Index Page: G9

- Drop Point
- Helispot
- ☎ Cell Coverage
- ⬢ Repair Point
-) Division Break
- ┌ Uncontrolled Fire Edge
- ▬ Contained Line
- XX Completed Dozer Line
- H Completed Hand Line
- R Road as Completed Line
- ▬ Access or Improved Road
- ◆ Completed Plow Line
- ▬ Planned Fire Line
- Building Footprint
- 🏊 Water Tank
- SPI Gate

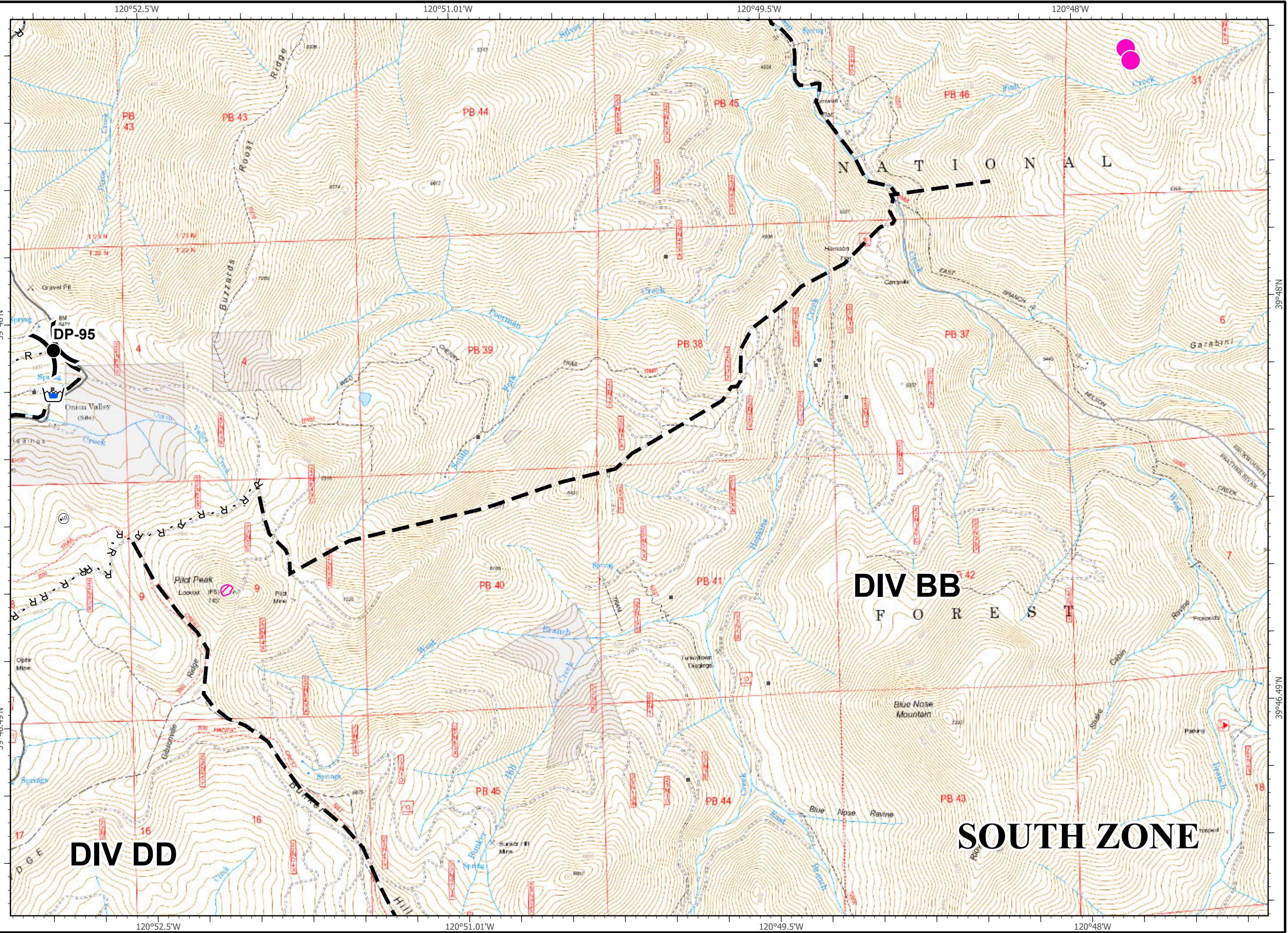
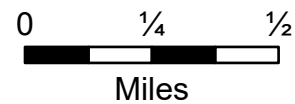
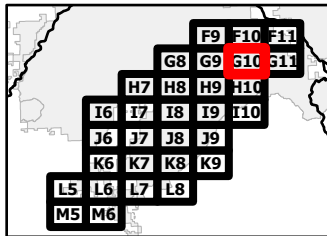


IAP Map Pack

North Complex
CA-PNF-001308
September 27, 2020
South Zone

Index Page: G10

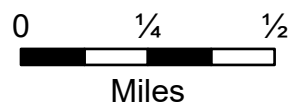
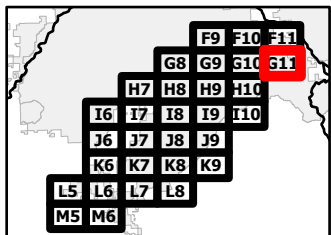
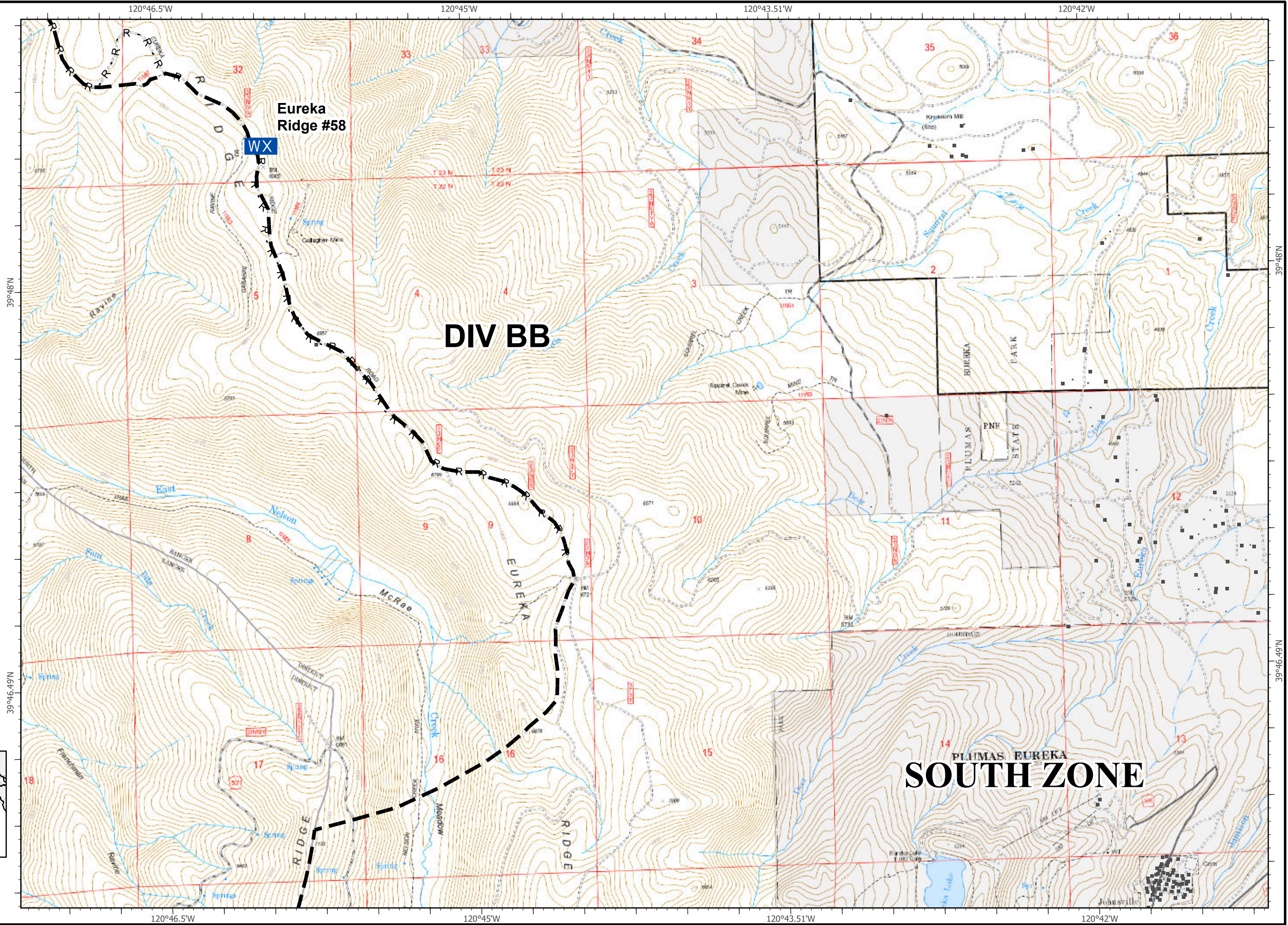
- Drop Point
- ⊙ Cell Coverage
- ⎵ Division Break
- R Road as Completed Line
- Planned Fire Line
- Building Footprint
- 🏊 Water Tank
- ▭ MANDATORY EXCLUSION AREA
- Hazmat
- MANDATORY EXCLUSION AREA



IAP Map Pack

North Complex
CA-PNF-001308
September 27, 2020
South Zone
Index Page: G11




- WX** Mobile Weather Unit
- R Road as Completed Line
- Planned Fire Line
- Building Footprint

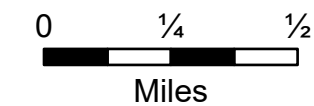
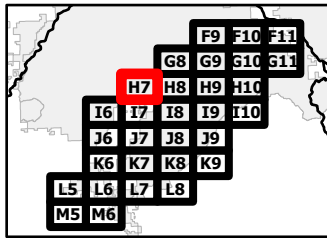
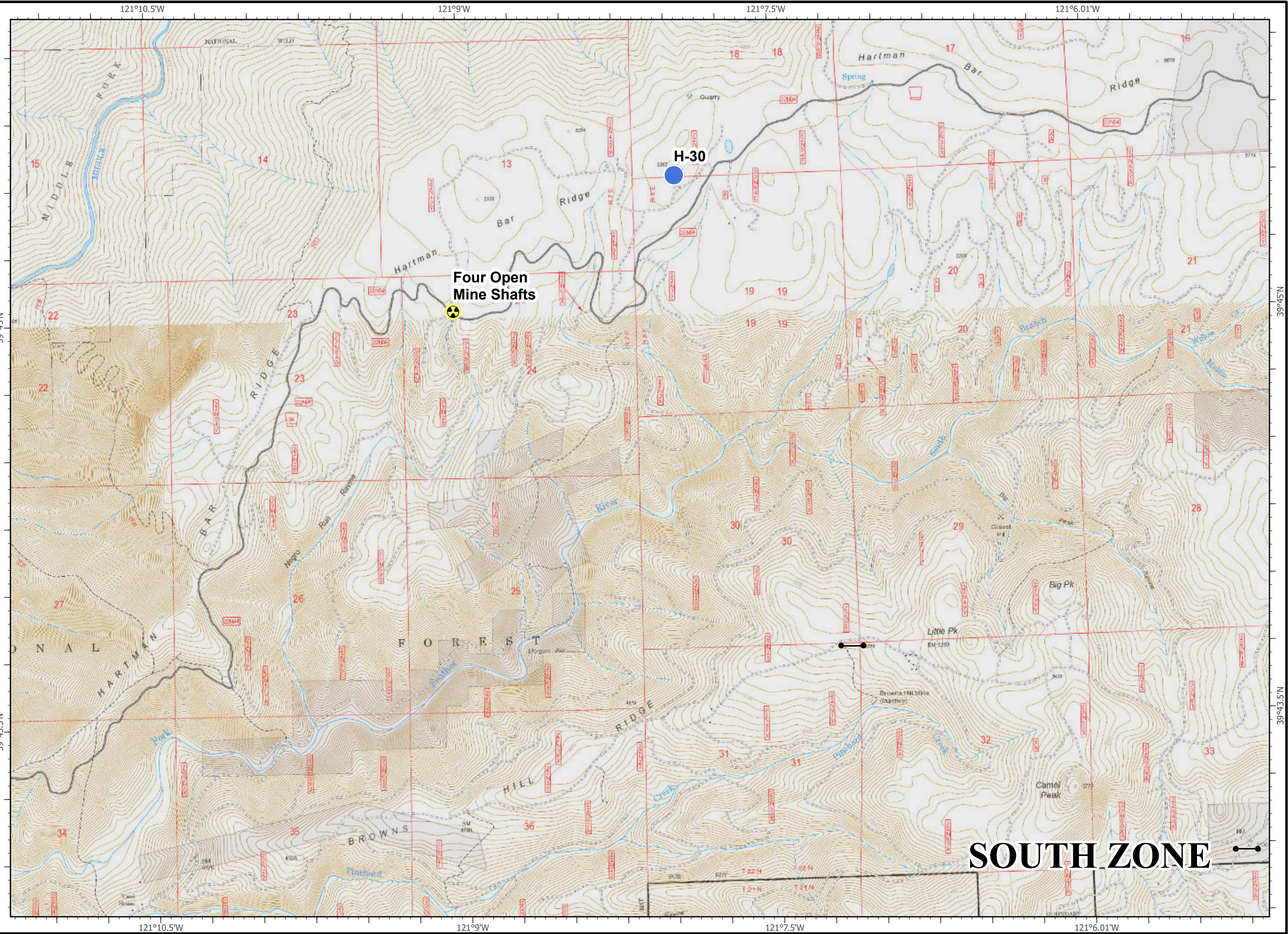


IAP Map Pack

North Complex
CA-PNF-001308
September 27, 2020
South Zone

Index Page: H7

-  Hazard
-  Helispot
-  SPI Gate

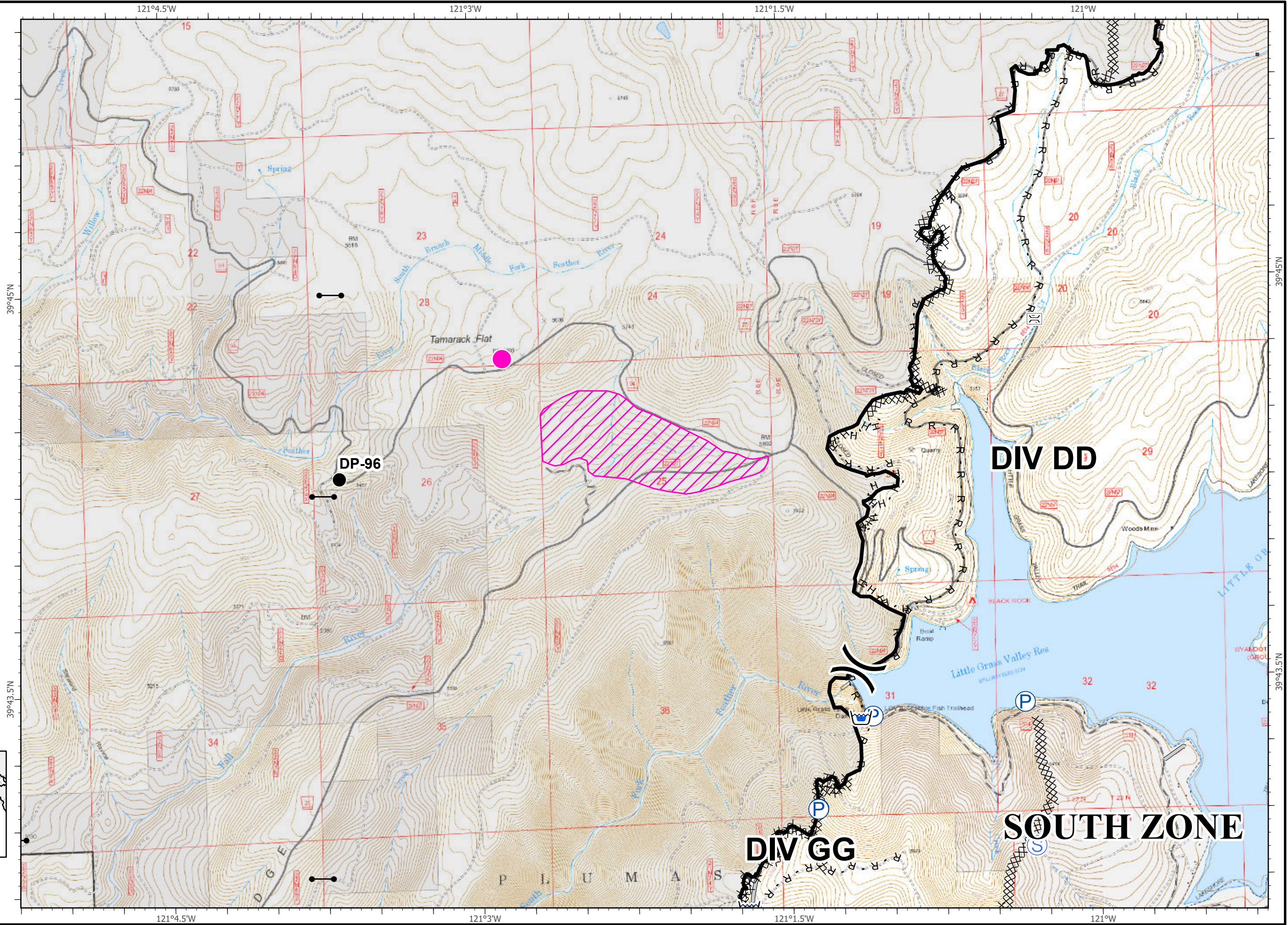
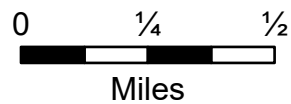
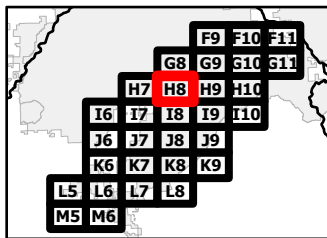


SOUTH ZONE

IAP Map Pack

North Complex
CA-PNF-001308
September 27, 2020
South Zone
Index Page: H8

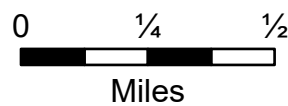
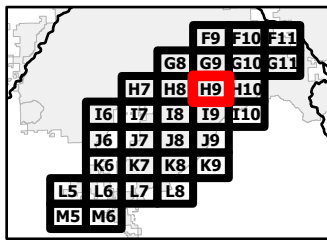
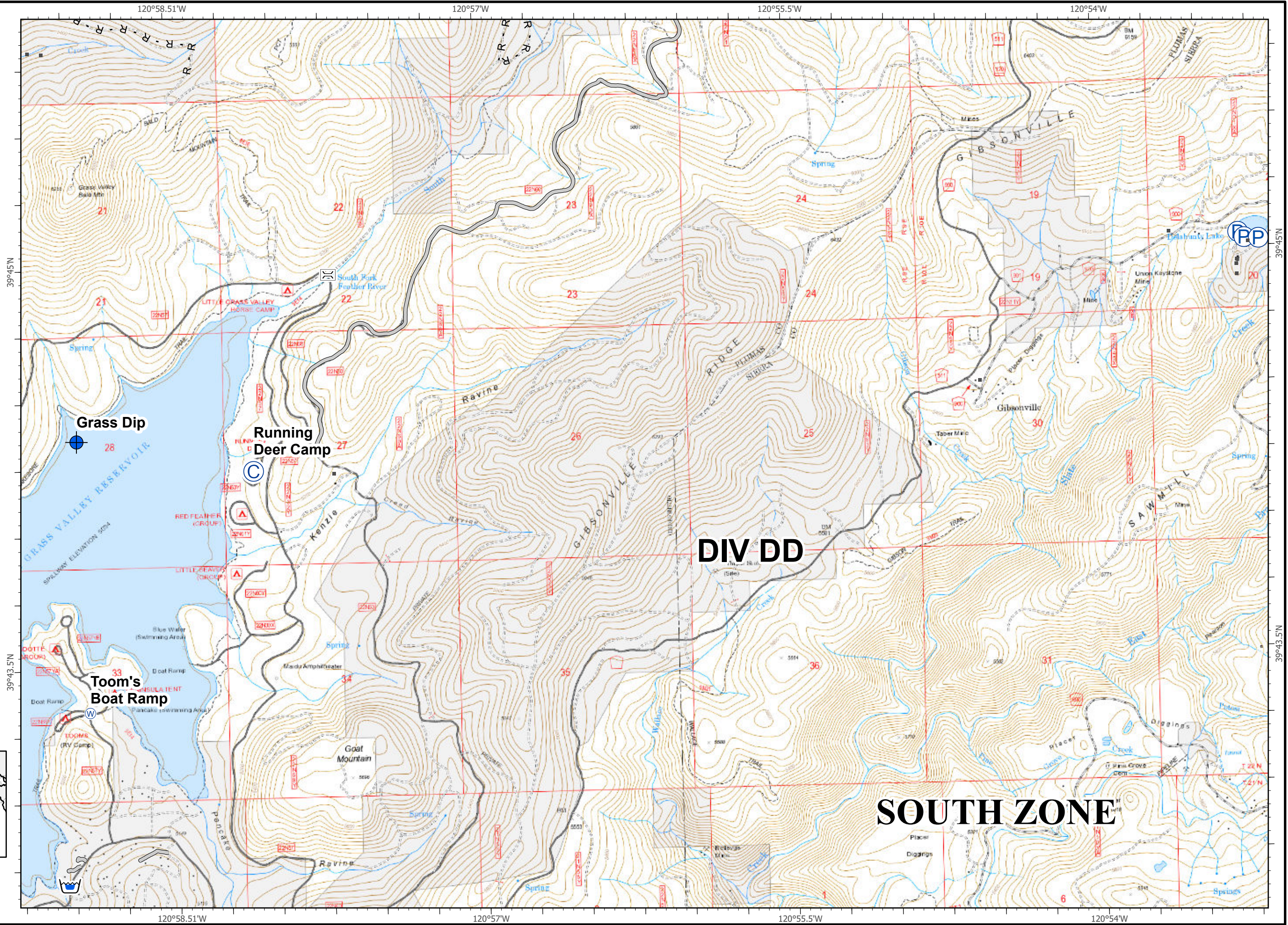
- Bridge
- Drop Point
- Staging Area
- Division Break
- Contained Line
- Completed Dozer Line
- Completed Hand Line
- Road as Completed Line
- Access or Improved Road
- Building Footprint
- Pump
- Water Tank
- SPI Gate
- MANDATORY EXCLUSION AREA
- MANDATORY EXCLUSION AREA
- MANDATORY EXCLUSION AREA



IAP Map Pack

North Complex
CA-PNF-001308
September 27, 2020
South Zone
Index Page: H9




- Bridge
- Camp
- Dip Site
- Water Source
- Contained Line
- Completed Dozer Line
- Road as Completed Line
- Access or Improved Road
- Building Footprint
- Pump
- Water Tank

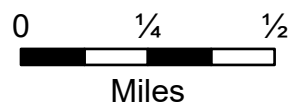
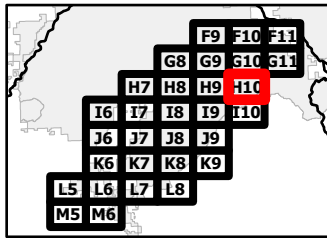
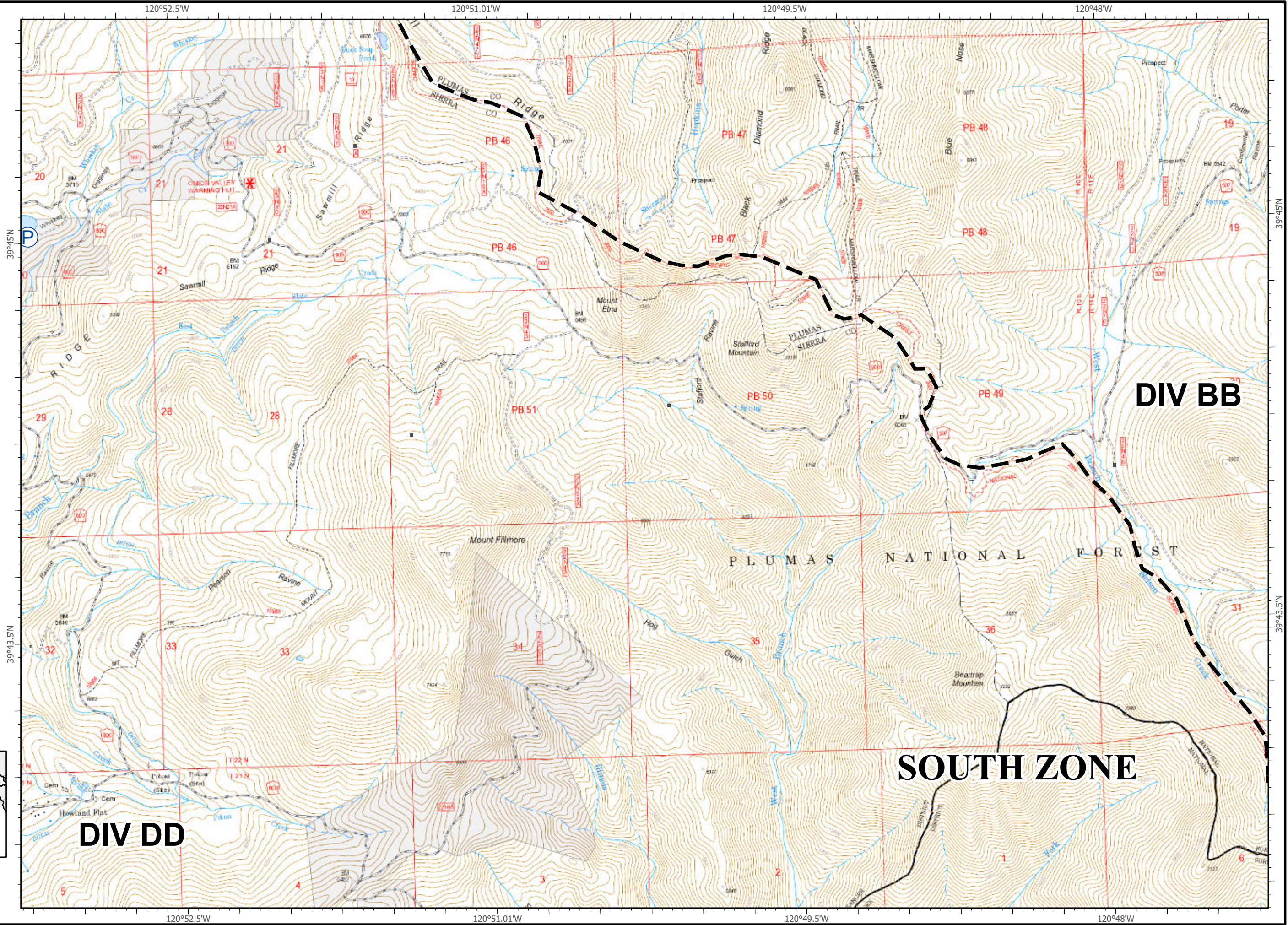


IAP Map Pack

North Complex
CA-PNF-001308
September 27, 2020
South Zone

Index Page: H10

-  Planned Fire Line
-  Building Footprint
-  Pump



IAP Map Pack

North Complex
CA-PNF-001308
September 27, 2020
South Zone

Index Page: 16

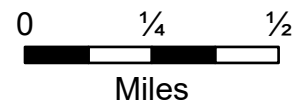
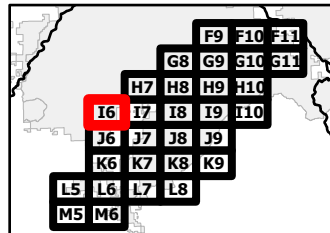
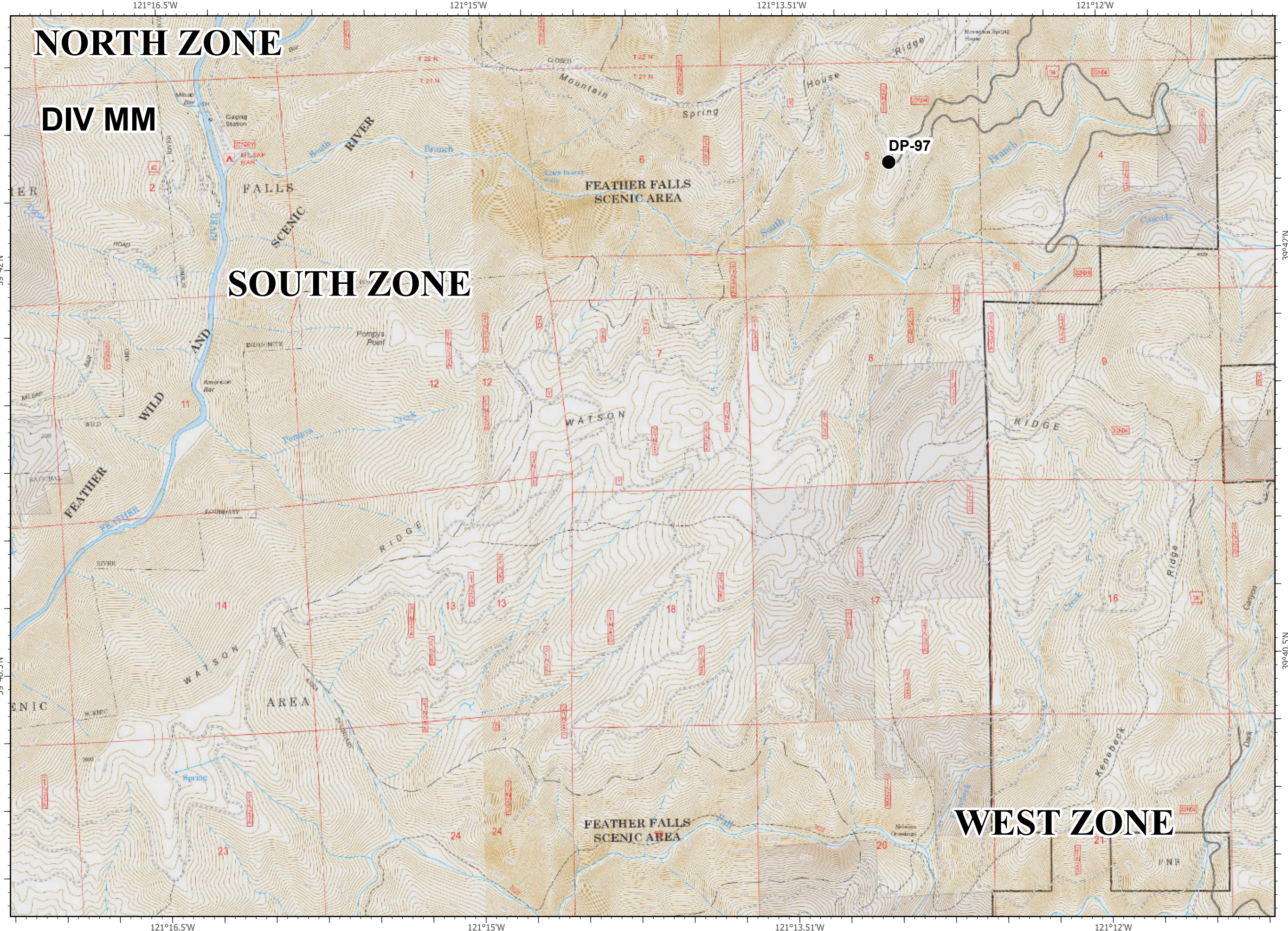
- Drop Point
- MANDATORY EXCLUSION AREA

NORTH ZONE

DIV MM

SOUTH ZONE

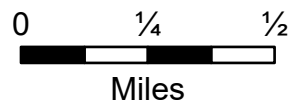
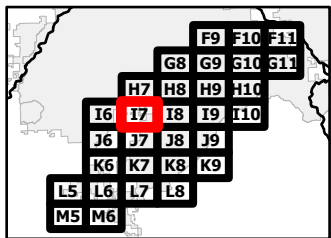
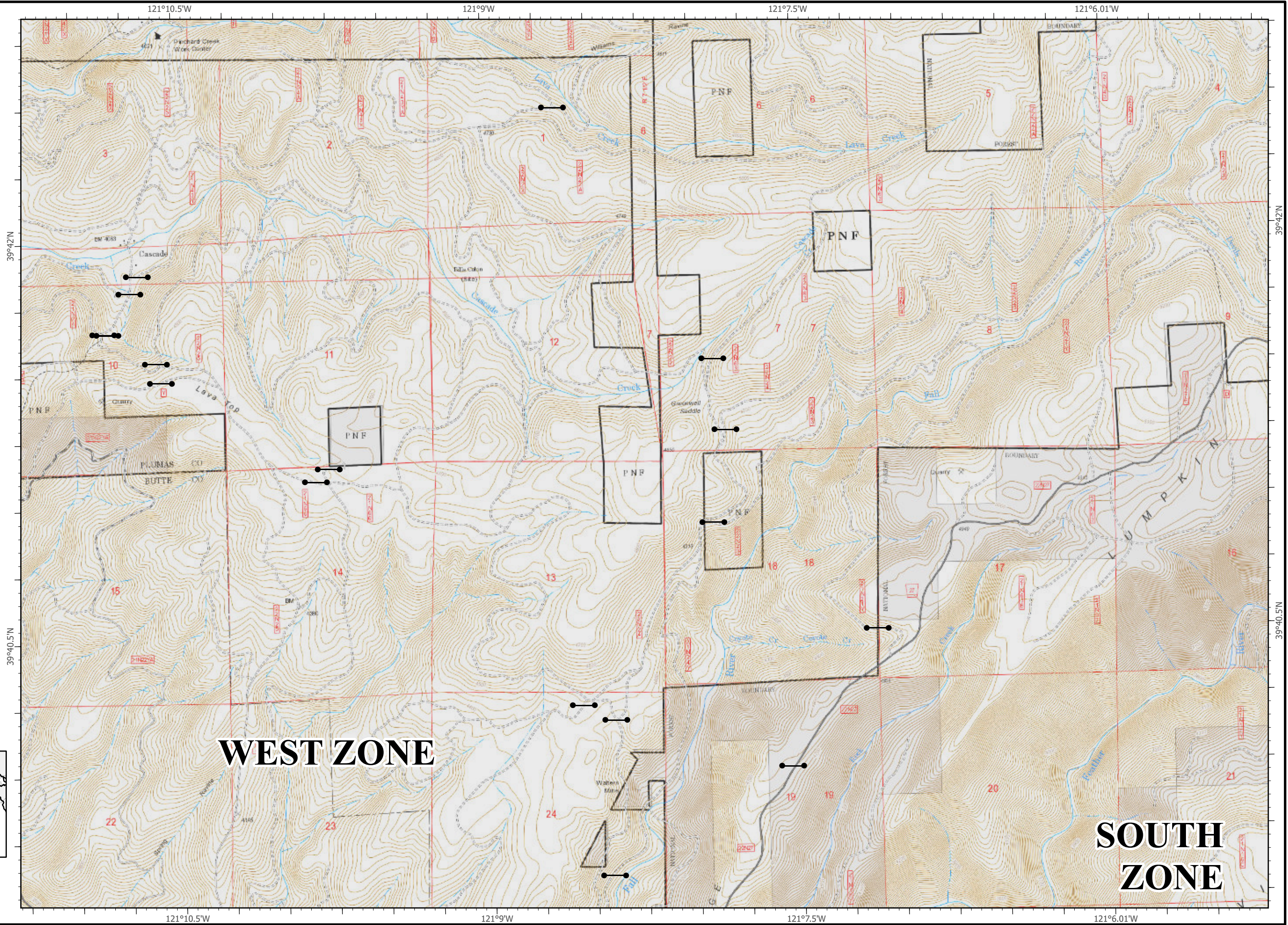
WEST ZONE



IAP Map Pack

North Complex
CA-PNF-001308
September 27, 2020
South Zone
Index Page: 17

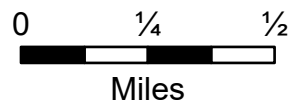
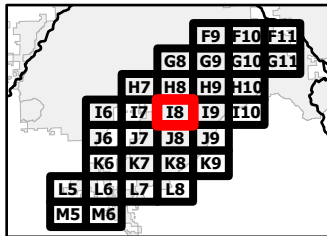
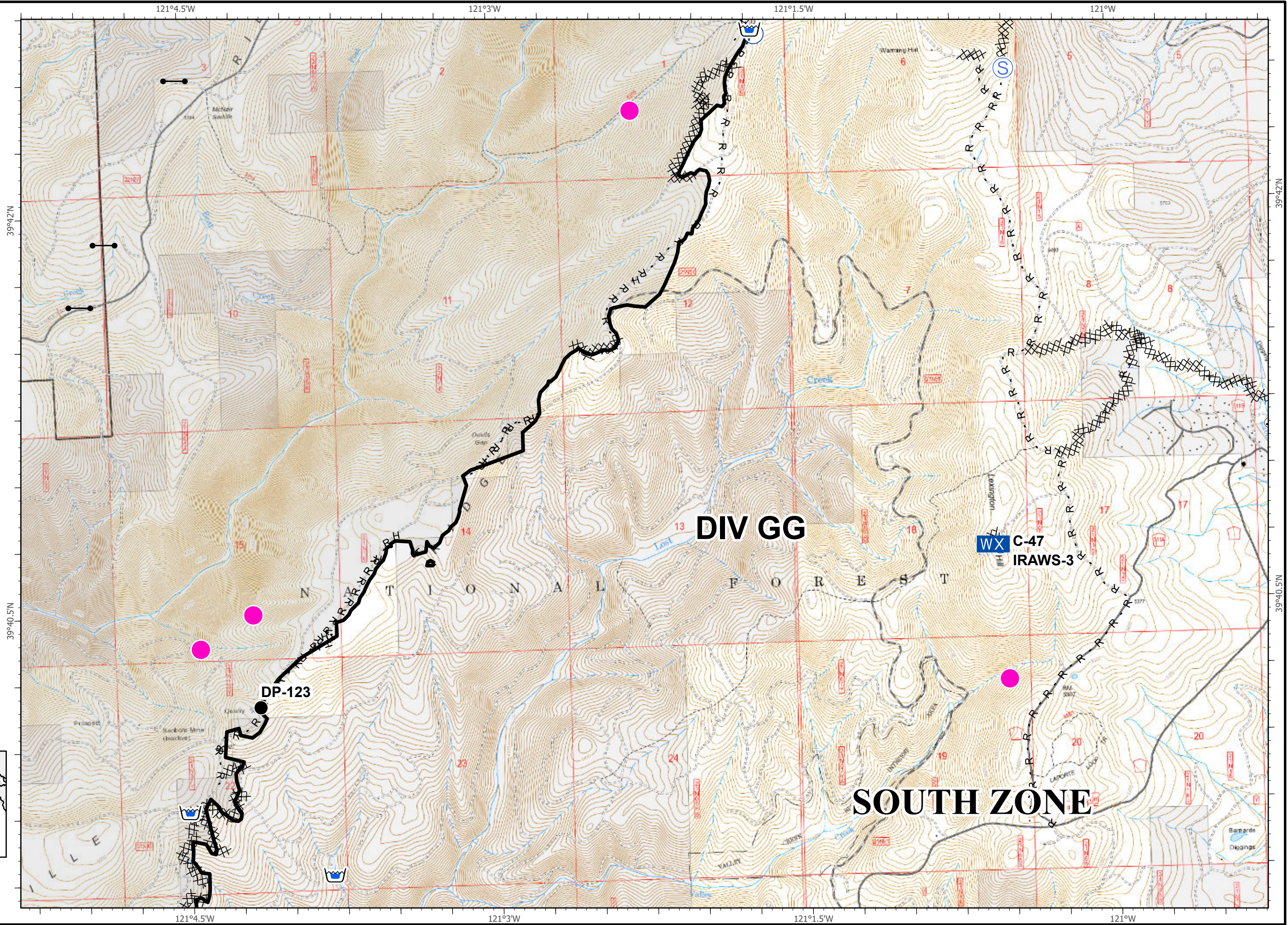
●—● SPI Gate



IAP Map Pack

North Complex
CA-PNF-001308
September 27, 2020
South Zone
Index Page: 18

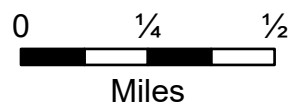
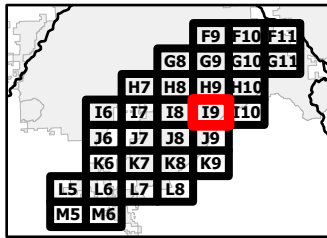
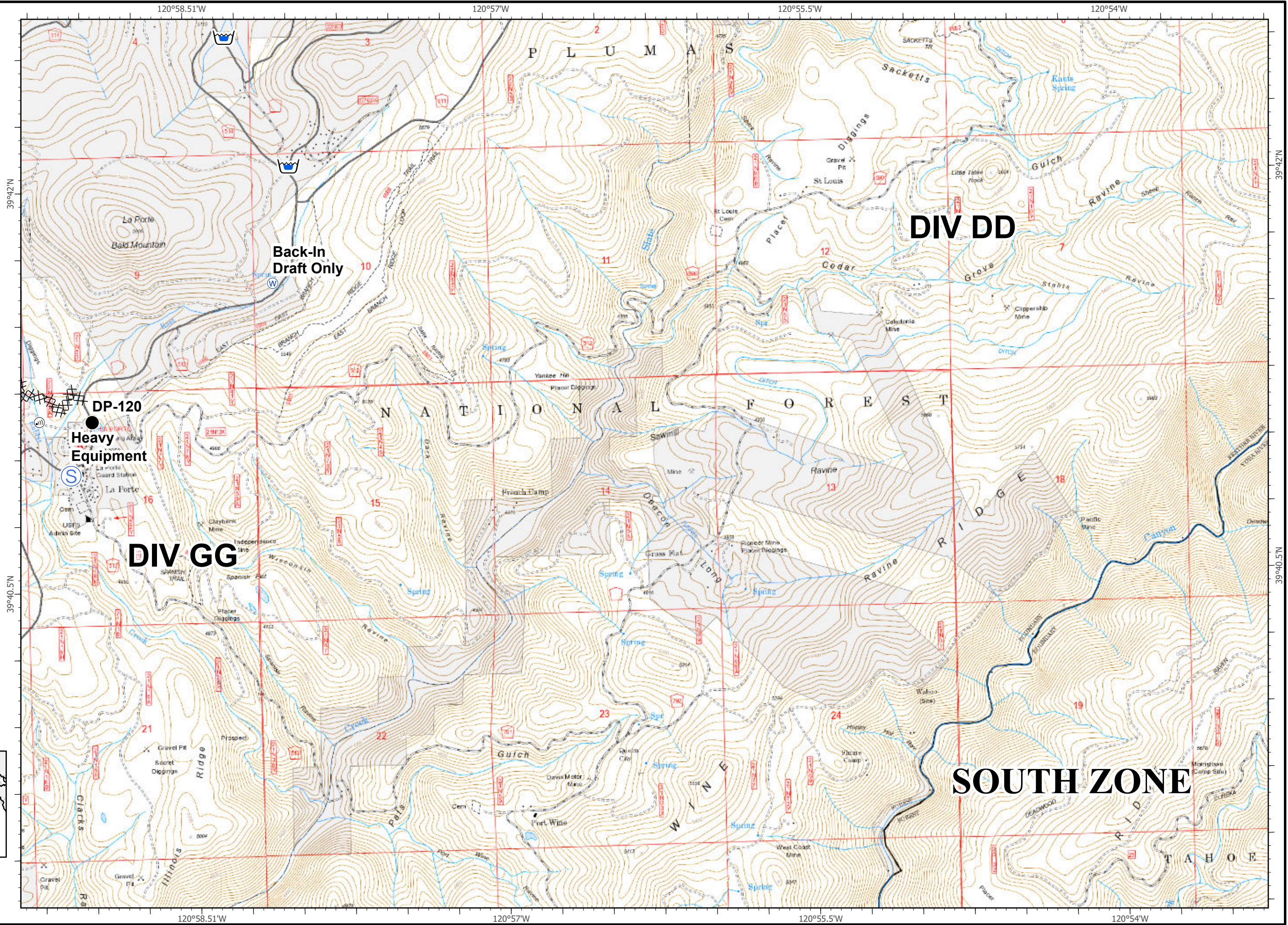
- Drop Point
- ☎ Cell Coverage
- WX Mobile Weather Unit
- Ⓡ Repeater
- Ⓢ Staging Area
- Ⓜ Water Source
- Contained Line
- XX Completed Dozer Line
- H Completed Hand Line
- R Road as Completed Line
- Access or Improved Road
- Ⓟ Pump
- 🏠 Water Tank
- SPI Gate
- MANDATORY EXCLUSION AREA



IAP Map Pack

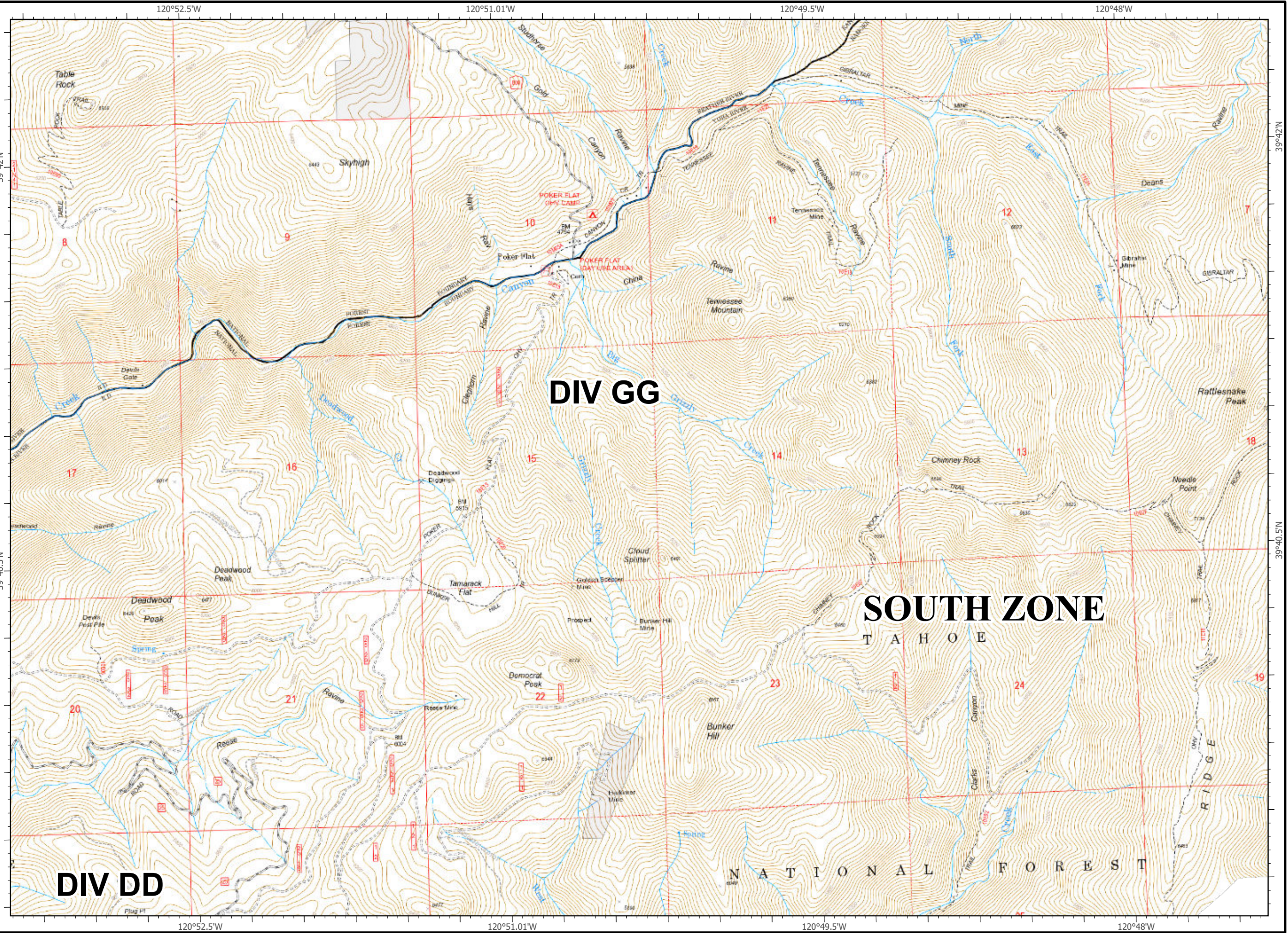
North Complex
CA-PNF-001308
September 27, 2020
South Zone
Index Page: 19

- Drop Point
- ⊙ Cell Coverage
- Ⓢ Staging Area
- Ⓜ Water Source
- ⓧⓧ Completed Dozer Line
- Ⓜ Water Tank



IAP Map Pack

North Complex
CA-PNF-001308
September 27, 2020
South Zone
Index Page: I10



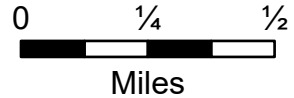
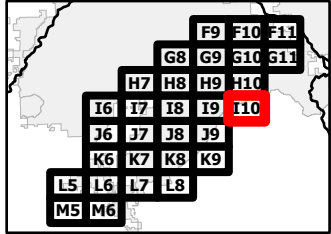
DIV GG

SOUTH ZONE

T A H O E


DIV DD

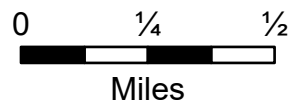
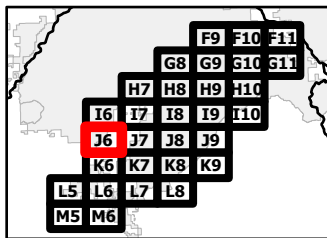
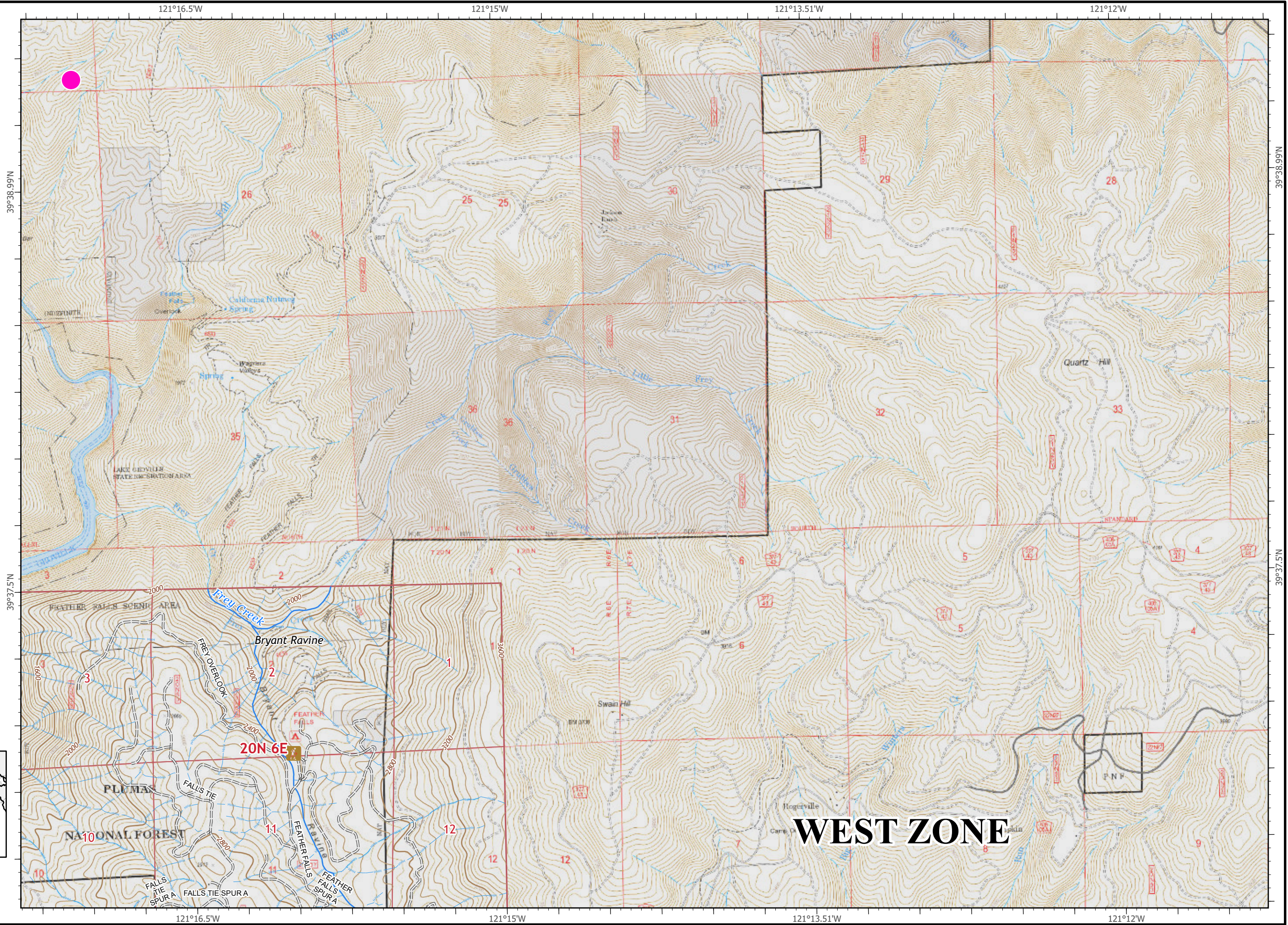
N A T I O N A L F O R E S T



IAP Map Pack

North Complex
CA-PNF-001308
September 27, 2020
South Zone
Index Page: J6

 MANDATORY EXCLUSION AREA

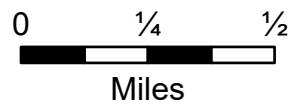
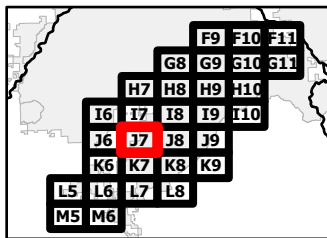
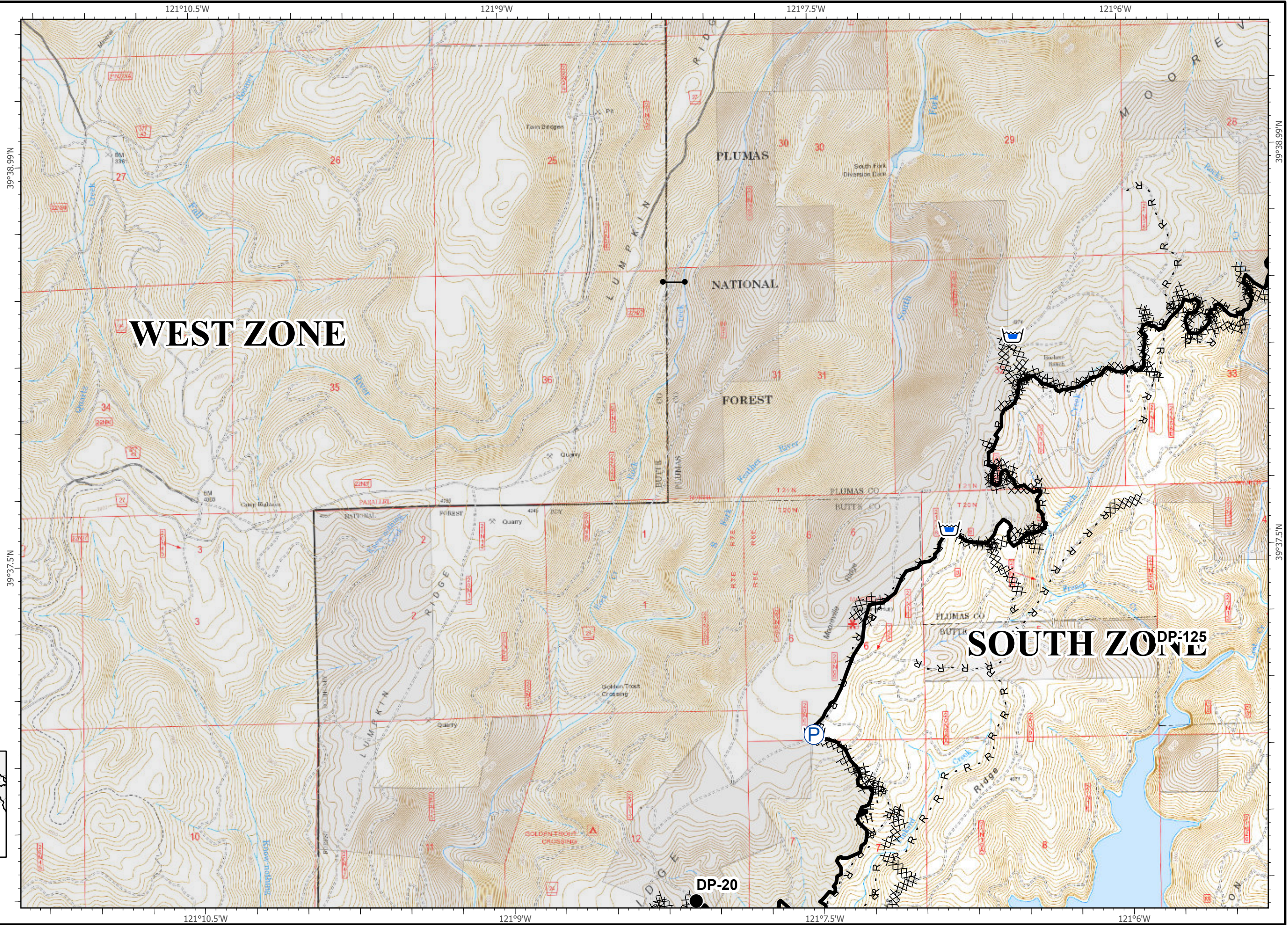


IAP Map Pack

North Complex
CA-PNF-001308
September 27, 2020
South Zone

Index Page: J7

- Drop Point
- Contained Line
- XX XX Completed Dozer Line
- H - Completed Hand Line
- R Road as Completed Line
- P Pump
- Water Tank
- SPI Gate



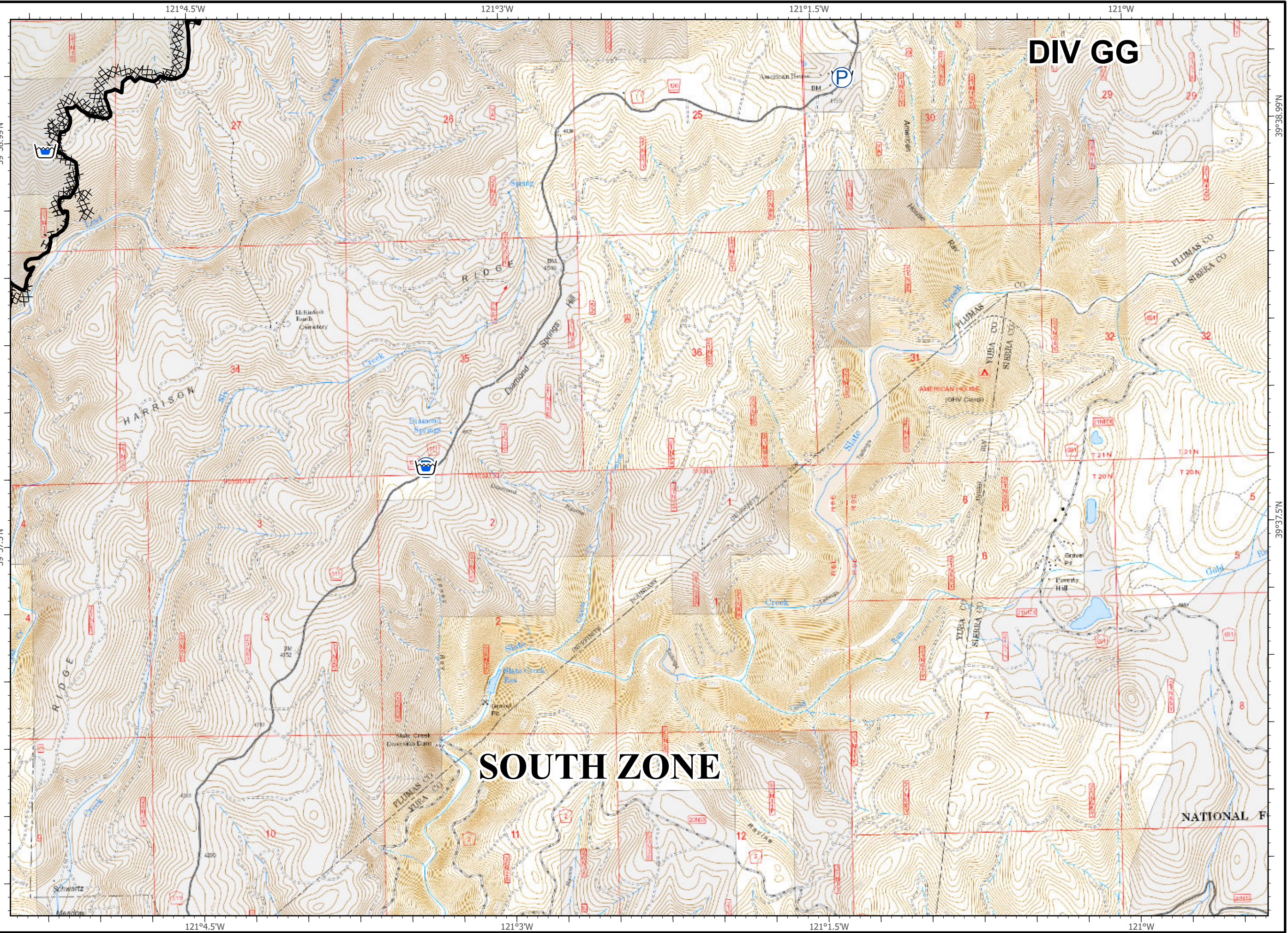
IAP Map Pack

North Complex
CA-PNF-001308
September 27, 2020
South Zone

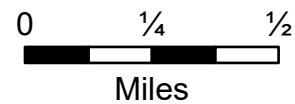
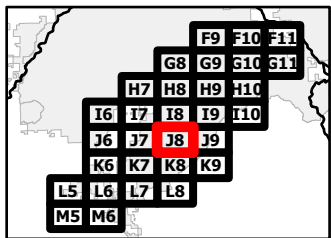
Index Page: J8

- Contained Line
- ⊗⊗ Completed Dozer Line
- H - Completed Hand Line
- R Road as Completed Line
- (P) Pump
- 🏠 Water Tank

DIV GG

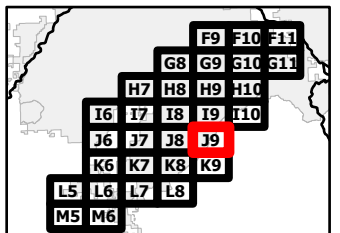
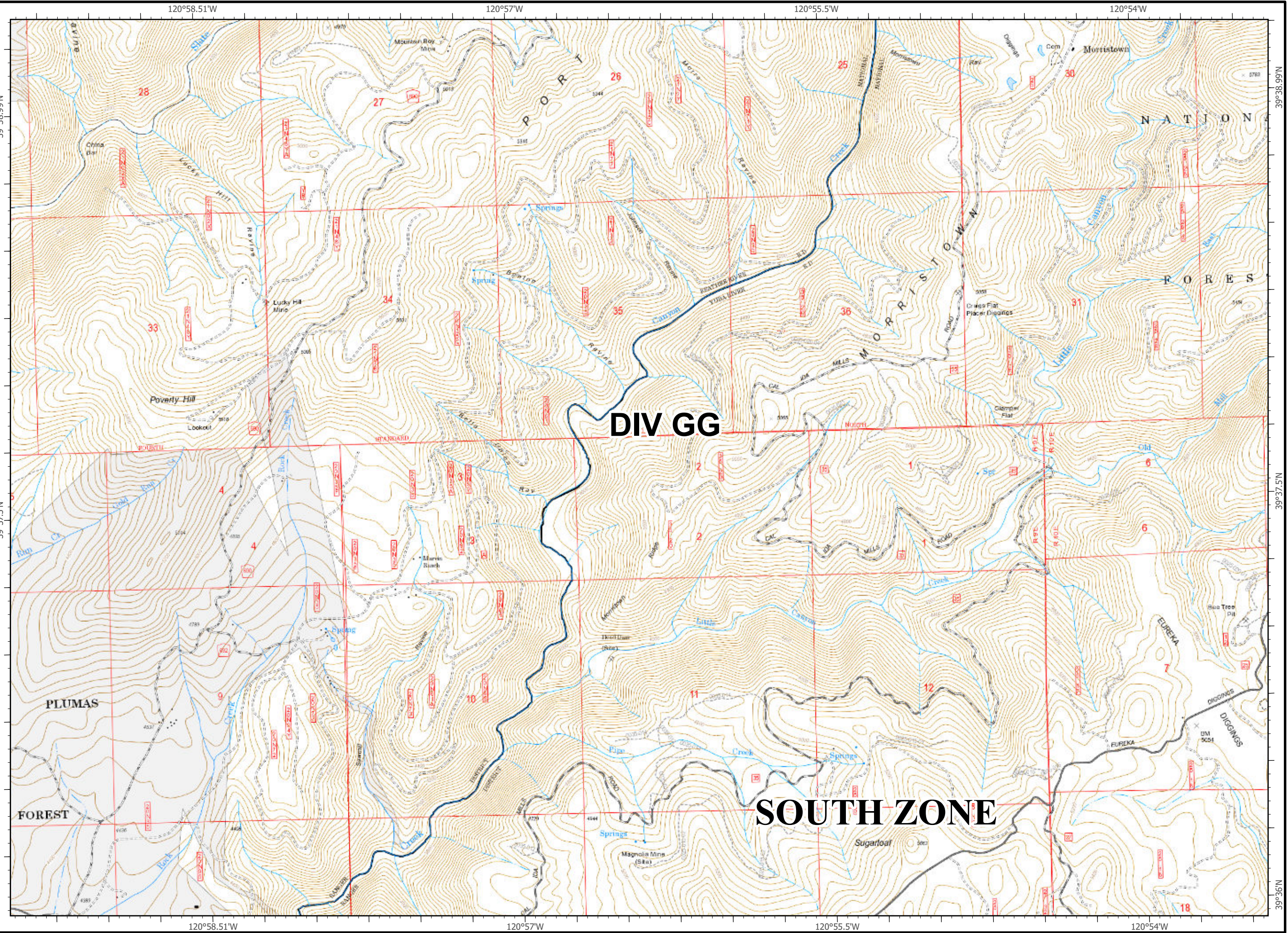


SOUTH ZONE



IAP Map Pack








North Complex
CA-PNF-001308
September 27, 2020
South Zone
Index Page: J9

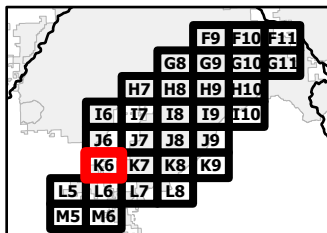
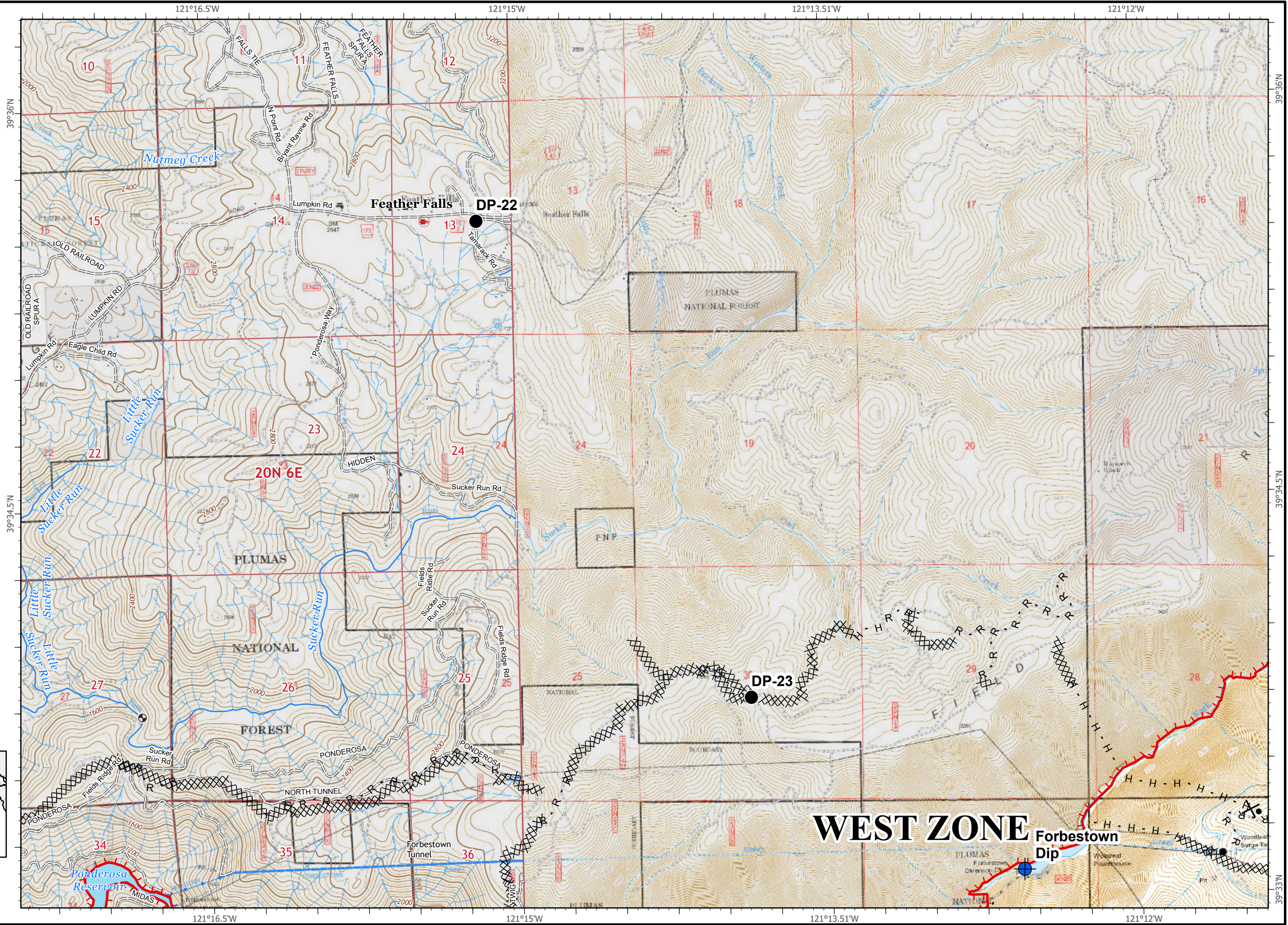


IAP Map Pack

North Complex
CA-PNF-001308
September 27, 2020
South Zone

Index Page: K6

-  Dip Site
-  Drop Point
-  Uncontrolled Fire Edge
-  Completed Dozer Line
-  Completed Hand Line
-  Road as Completed Line
-  Proposed Dozer Line

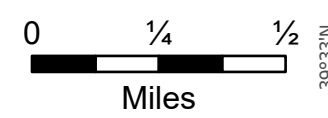
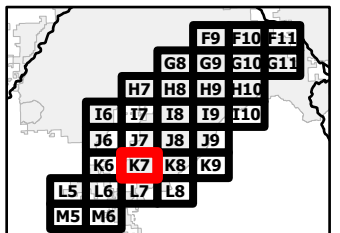
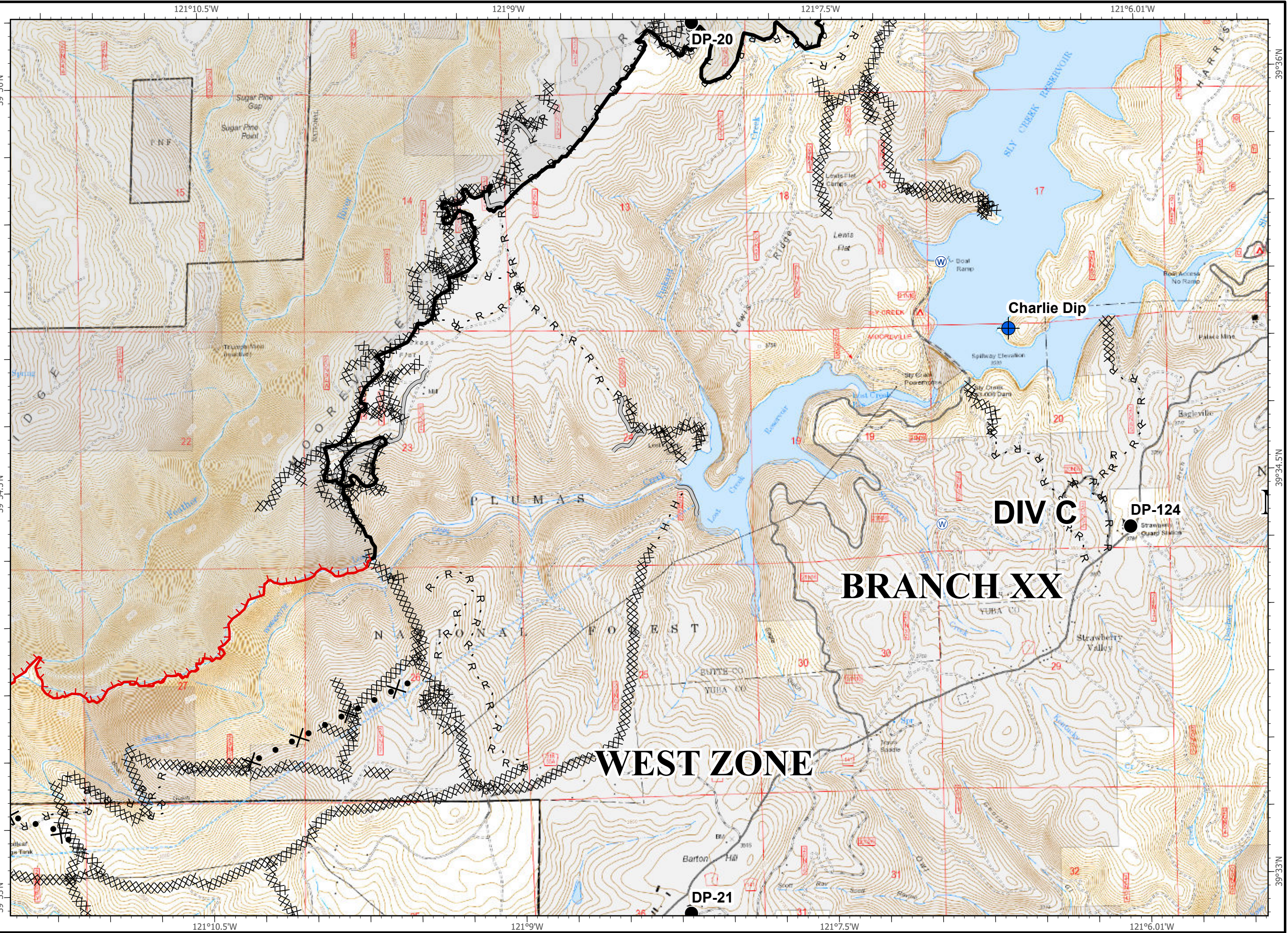


WEST ZONE

IAP Map Pack

North Complex
CA-PNF-001308
September 27, 2020
South Zone
Index Page: K7

- Dip Site
- Drop Point
- Water Source
- Uncontrolled Fire Edge
- Contained Line
- Completed Dozer Line
- Completed Hand Line
- Road as Completed Line
- Access or Improved Road
- Proposed Dozer Line

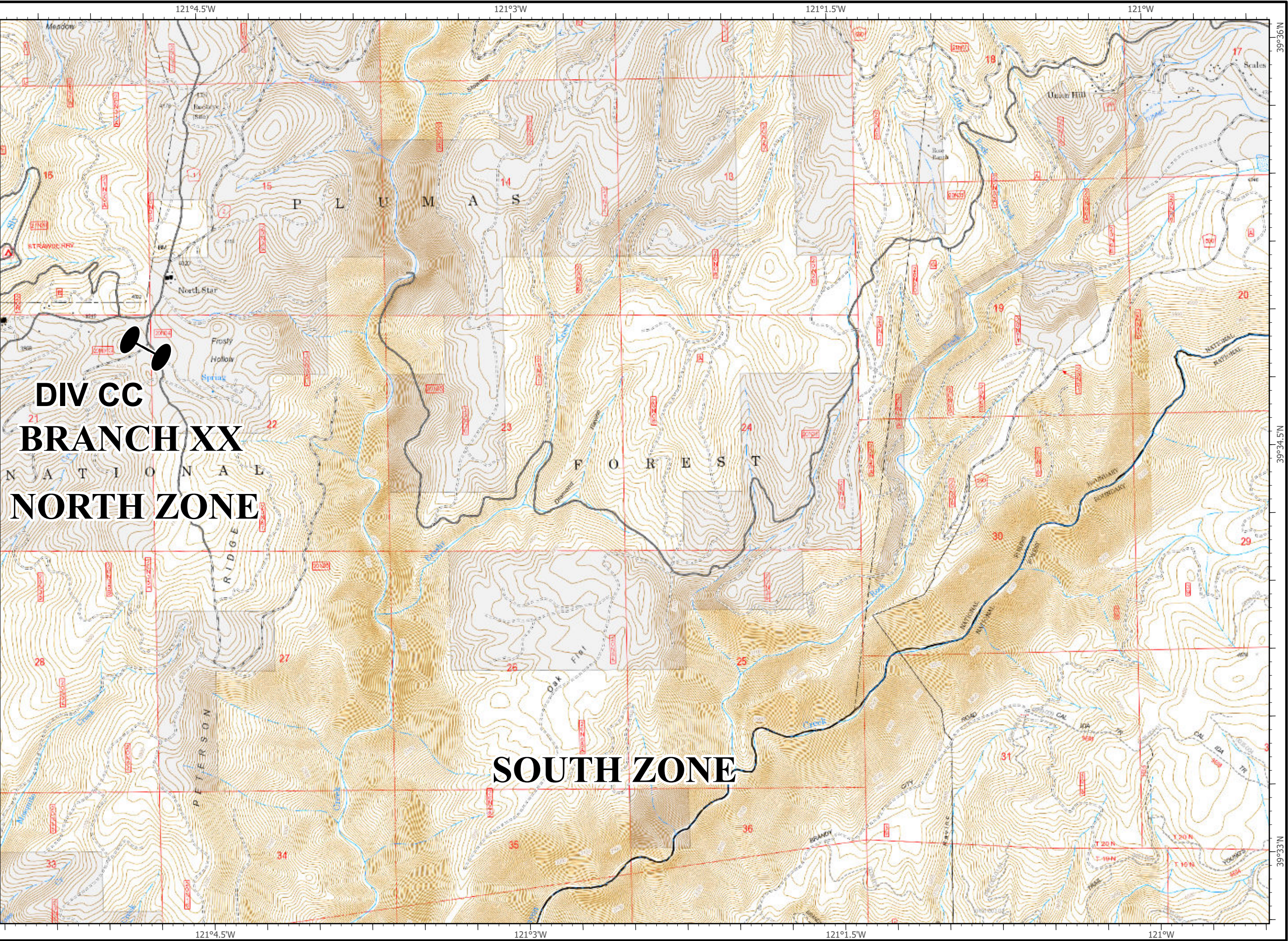


IAP Map Pack

North Complex
CA-PNF-001308
September 27, 2020
South Zone
Index Page: K8

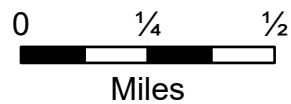
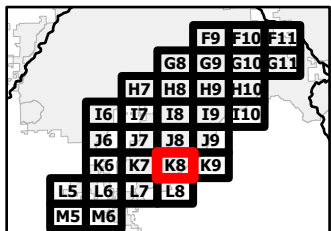


Zone Break



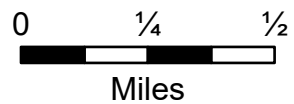
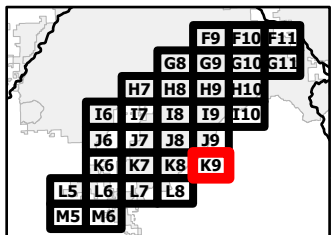
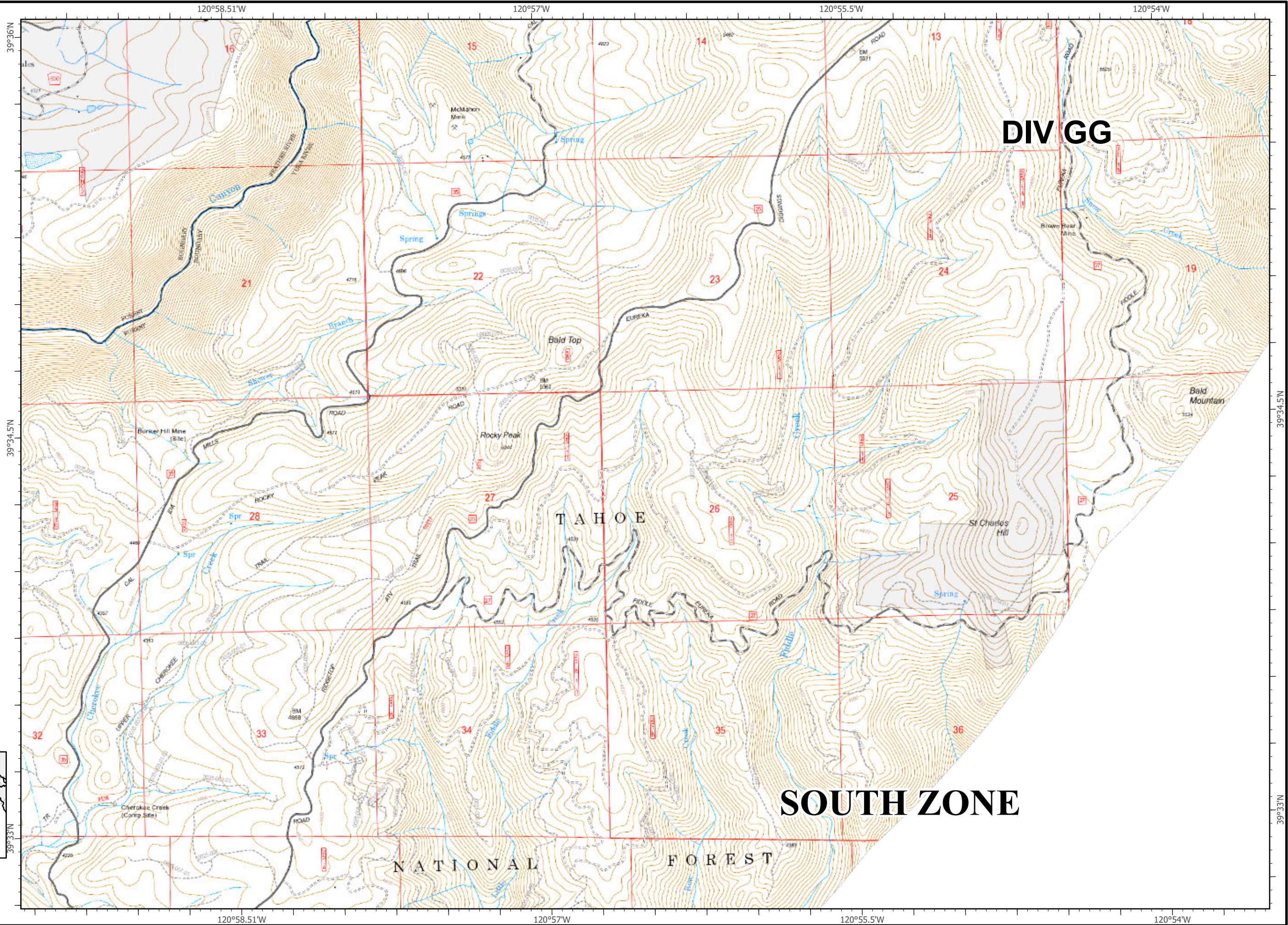
DIV CC
BRANCH XX
NORTH ZONE

SOUTH ZONE



IAP Map Pack

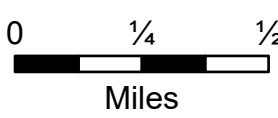
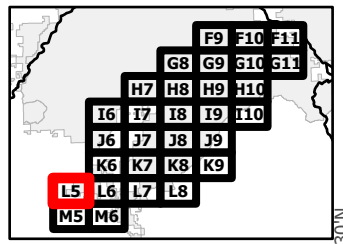
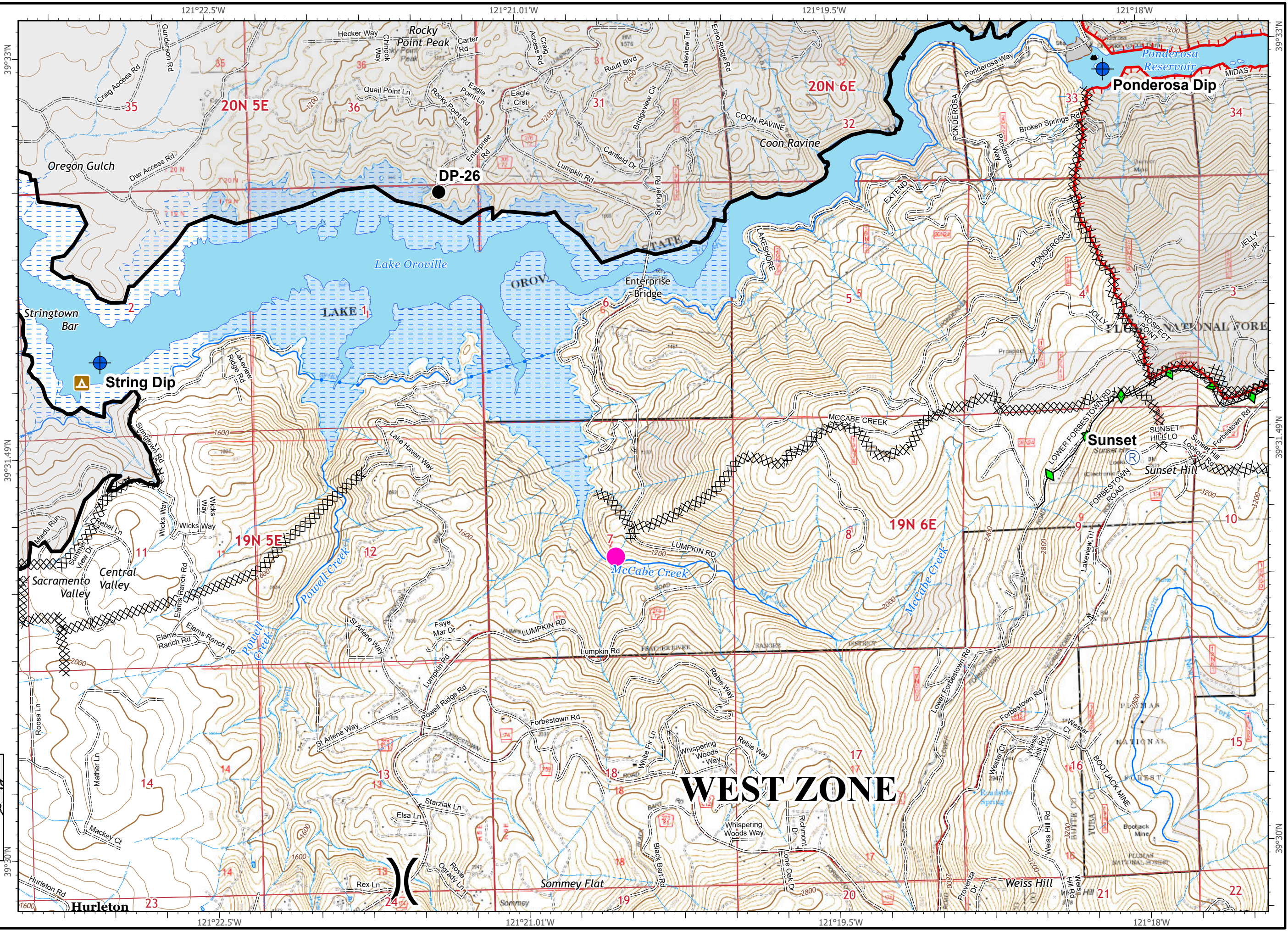
North Complex
CA-PNF-001308
September 27, 2020
South Zone
Index Page: K9



IAP Map Pack

North Complex
CA-PNF-001308
September 27, 2020
South Zone
Index Page: L5

- Dip Site
- Drop Point
- Repeater
- Division Break
- Uncontrolled Fire Edge
- Contained Line
- Completed Dozer Line
- Completed Hand Line
- Road as Completed Line
- Completed Plow Line
- MANDATORY EXCLUSION AREA

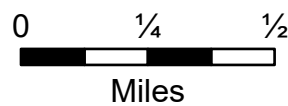
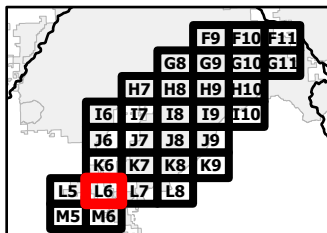
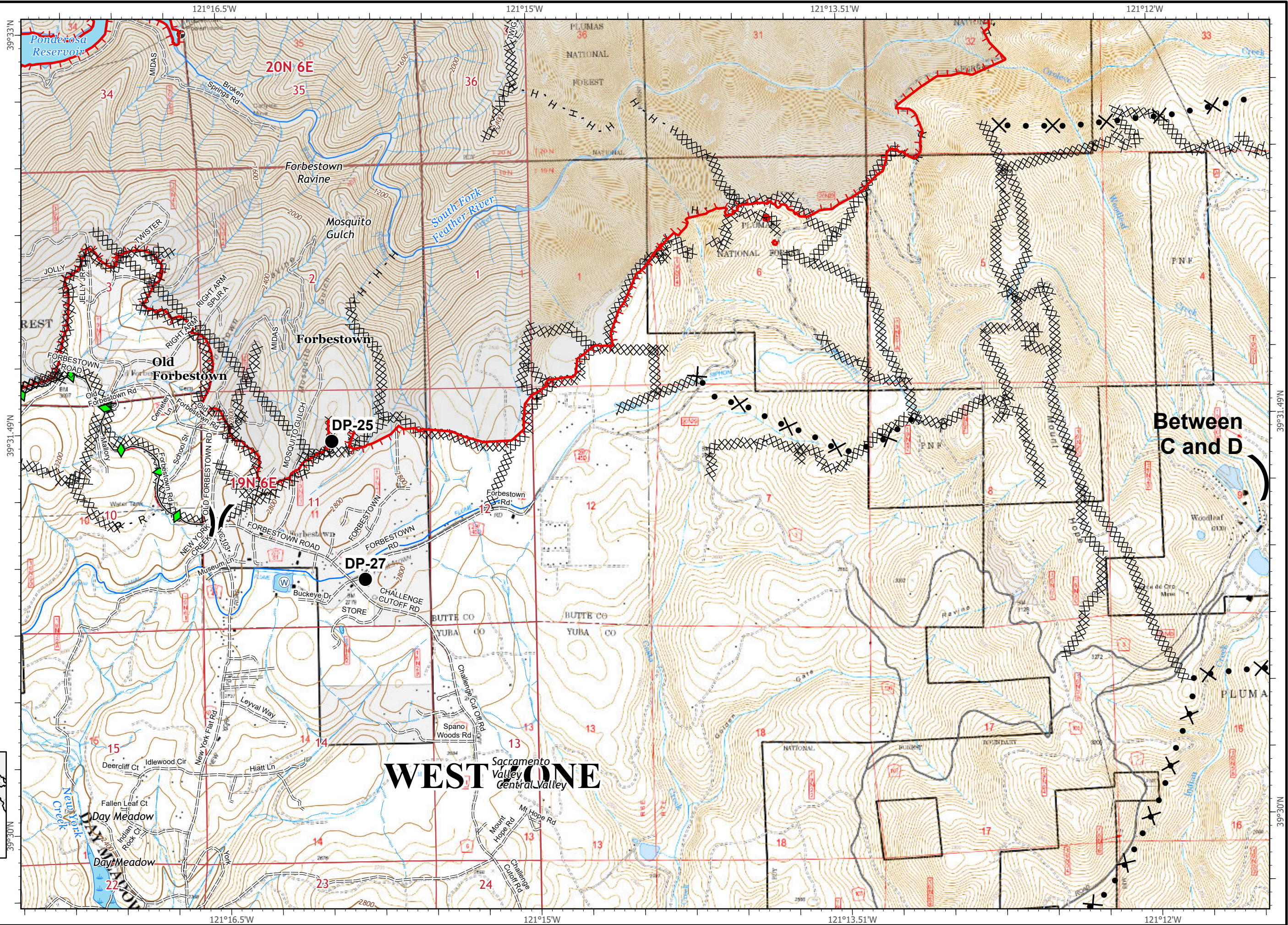


WEST ZONE

IAP Map Pack

North Complex
CA-PNF-001308
September 27, 2020
South Zone
Index Page: L6

- Drop Point
- ⊕ Water Source
-) Division Break
- Uncontrolled Fire Edge
- ⊗ Completed Dozer Line
- H - Completed Hand Line
- R Road as Completed Line
- ◆ Completed Plow Line
- ⊗ Proposed Dozer Line

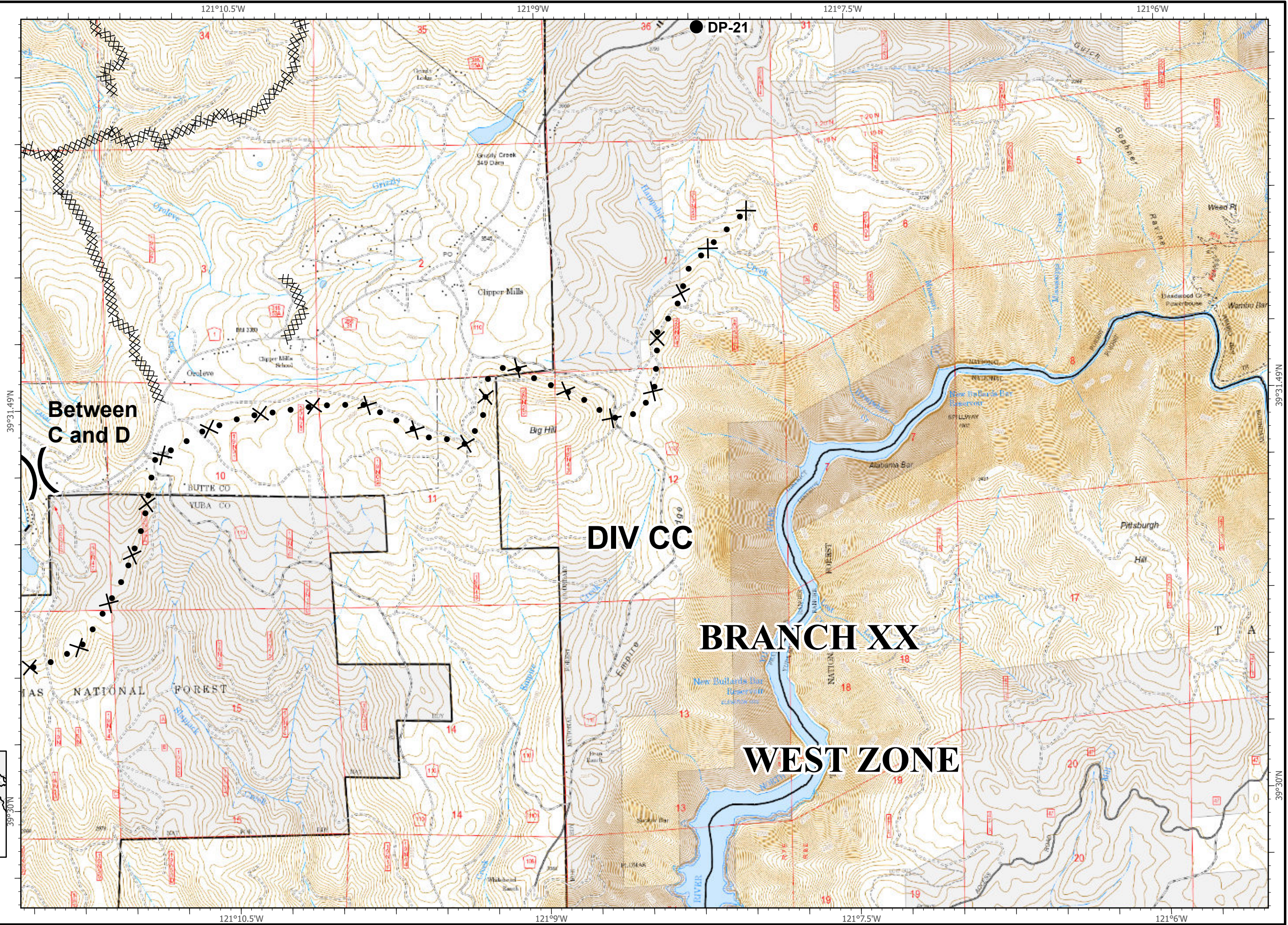


IAP Map Pack

North Complex
CA-PNF-001308
September 27, 2020
South Zone

Index Page: L7

- Drop Point
- ⌋ Division Break
- ⌘ Completed Dozer Line
- ⌘ Proposed Dozer Line

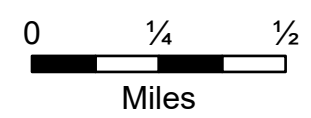
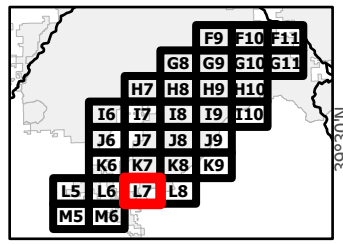


Between
C and D

DIV CC

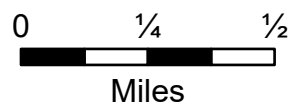
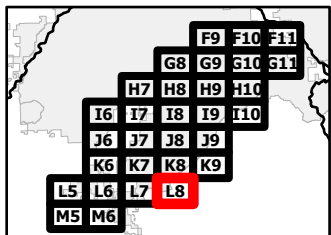
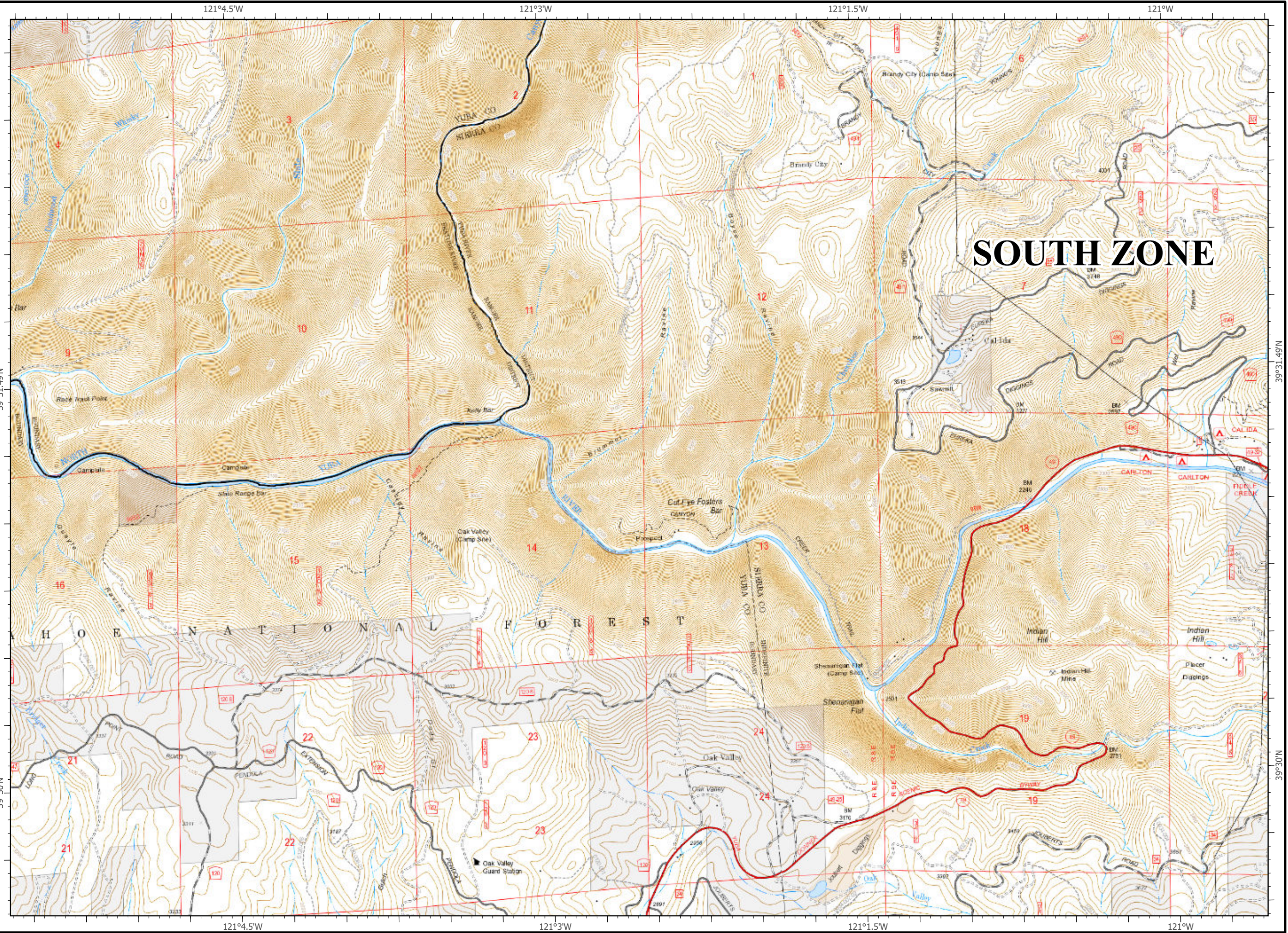
BRANCH XX

WEST ZONE



IAP Map Pack




North Complex
CA-PNF-001308
September 27, 2020
South Zone
Index Page: L8

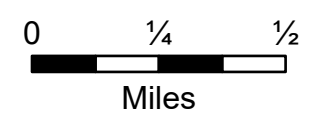
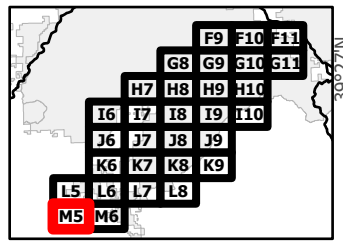
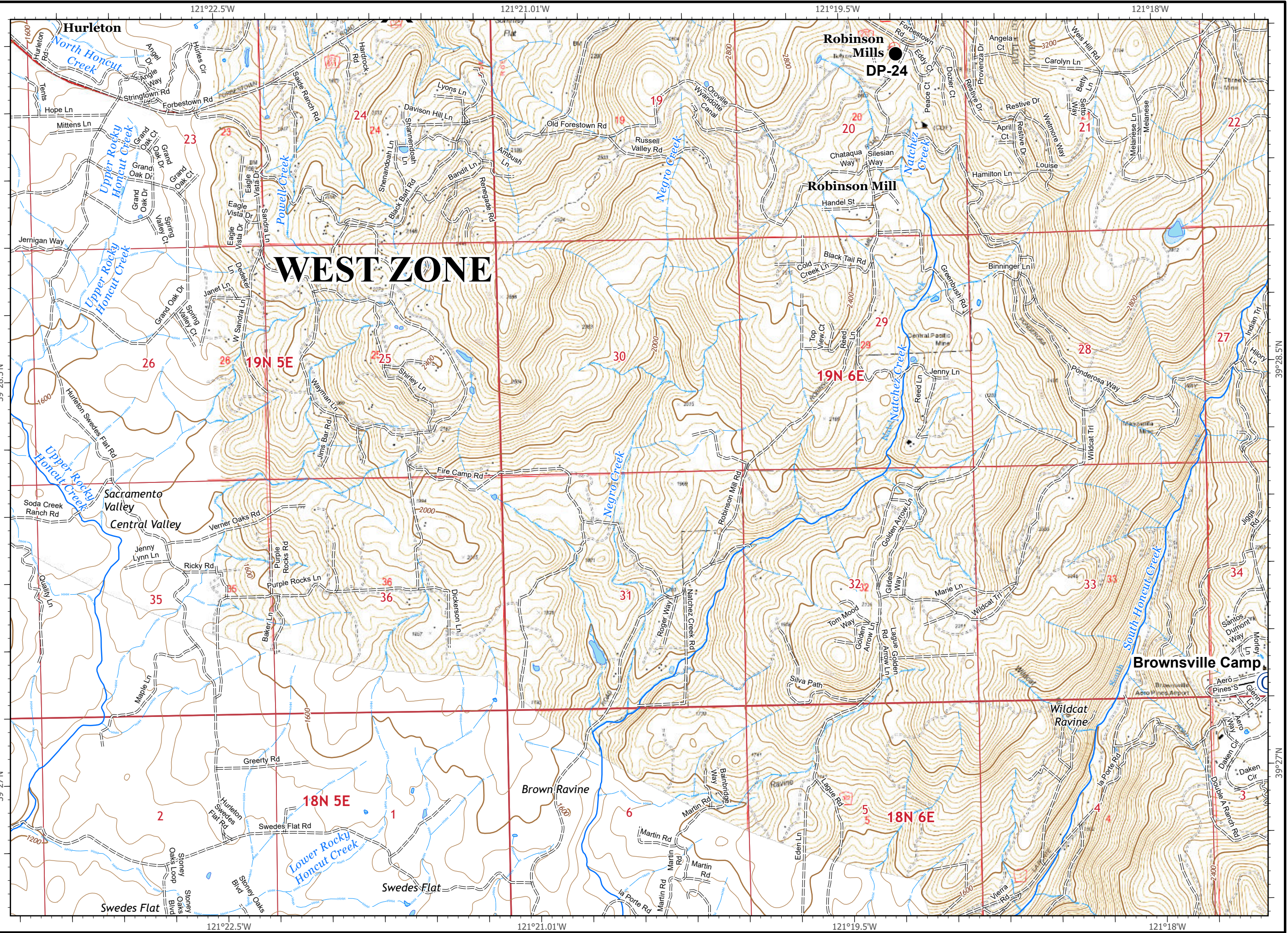


IAP Map Pack

North Complex
CA-PNF-001308
September 27, 2020
South Zone




Index Page: M5

-  Camp
-  Drop Point
-  Division Break



IAP Map Pack

North Complex
CA-PNF-001308
September 27, 2020
South Zone
Index Page: M6

-  Camp
-  Repeater
-  Proposed Dozer Line

