

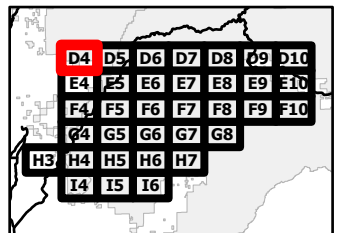
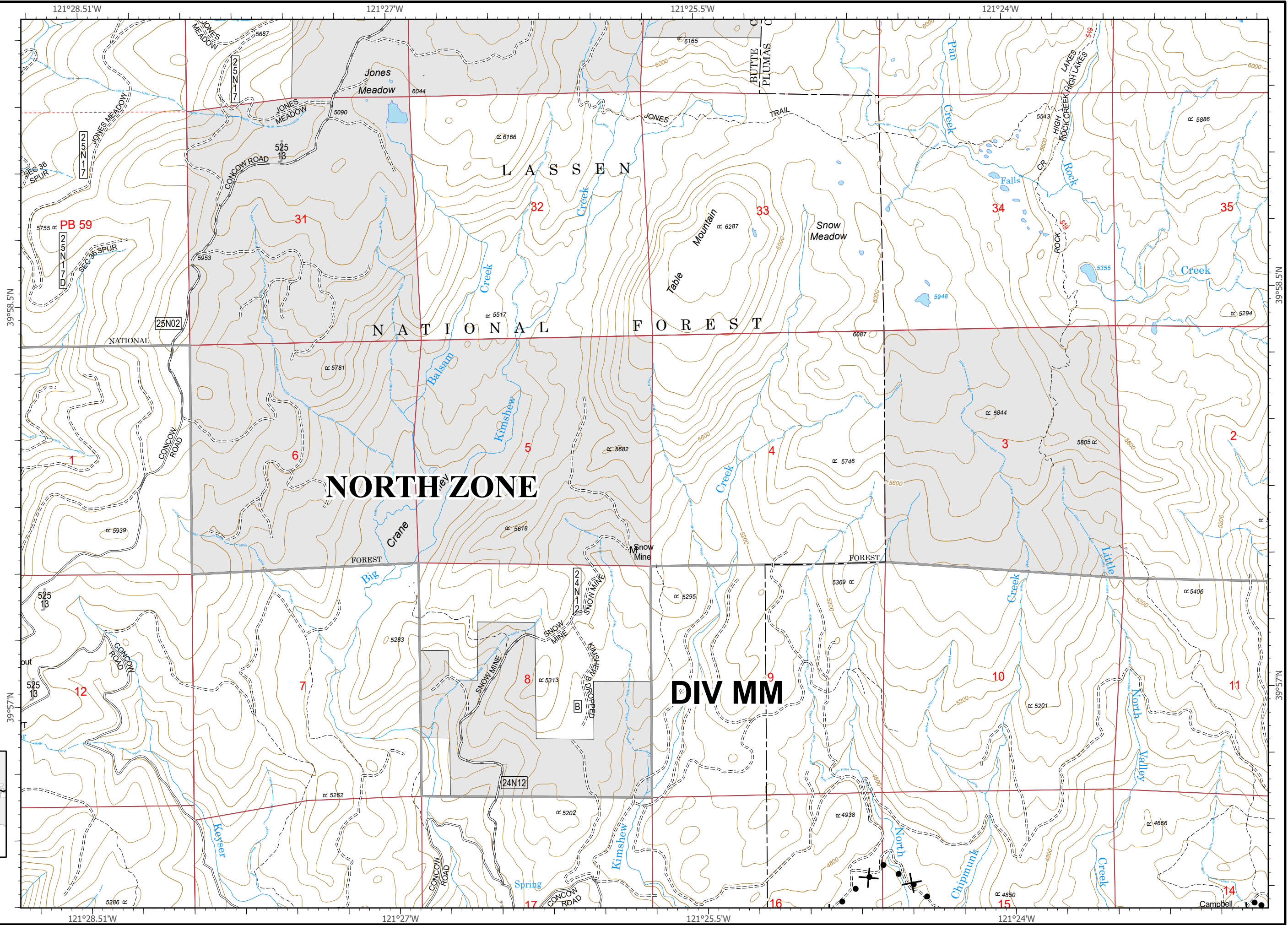




# IAP Map Pack

North Complex  
CA-PNF-001308  
September 28, 2020  
North Zone  
Index Page: D4

X• Proposed Dozer Line

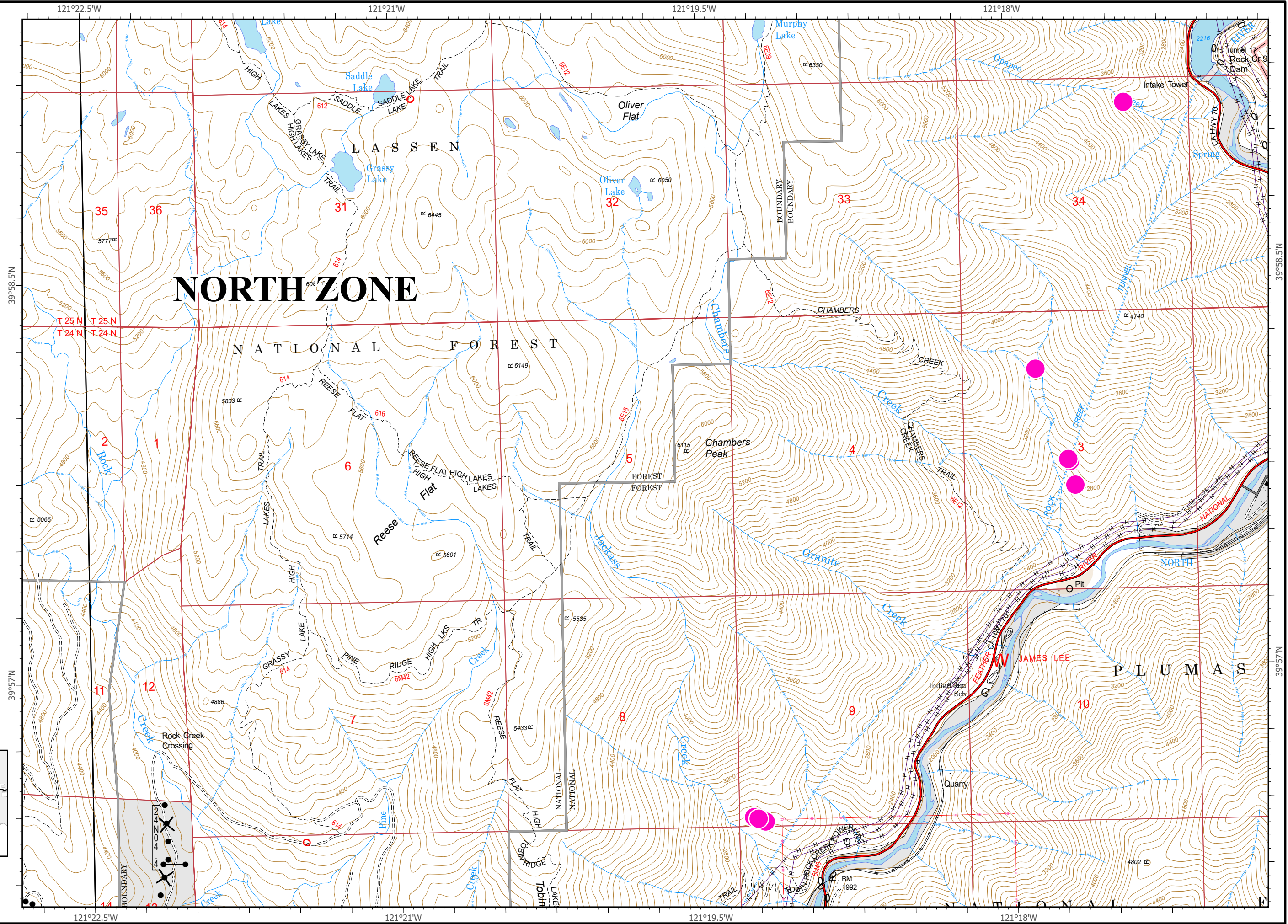




# IAP Map Pack

North Complex  
CA-PNF-001308  
September 28, 2020  
North Zone  
Index Page: D5

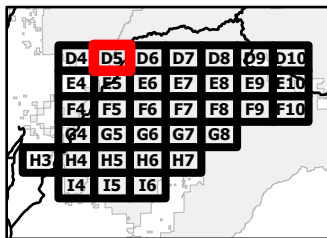
- ✕ Proposed Dozer Line
- SPI Gate
- Hazmat
- MANDATORY EXCLUSION AREA



## NORTH ZONE

NATIONAL FOREST

PLUMAS NATIONAL FOREST





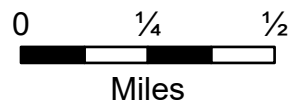
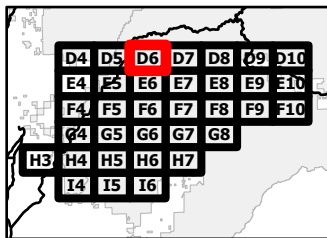
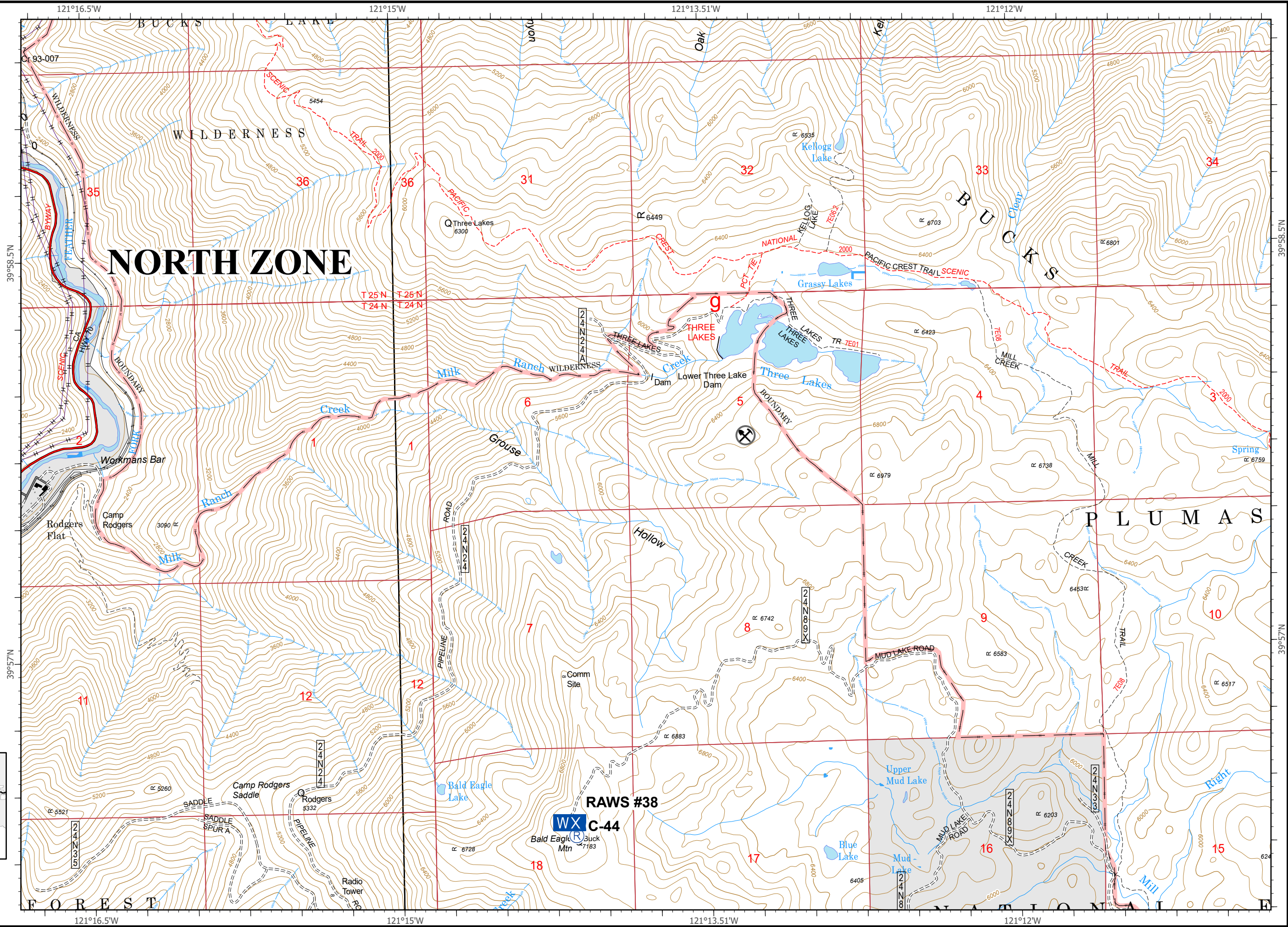
# IAP Map Pack

North Complex  
CA-PNF-001308  
September 28, 2020  
North Zone  
Index Page: D6

**WX** Mobile Weather Unit

**R** Repeater

**M** Mine

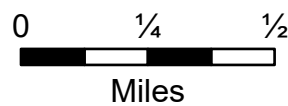
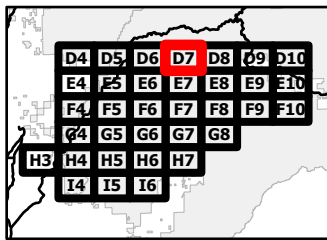
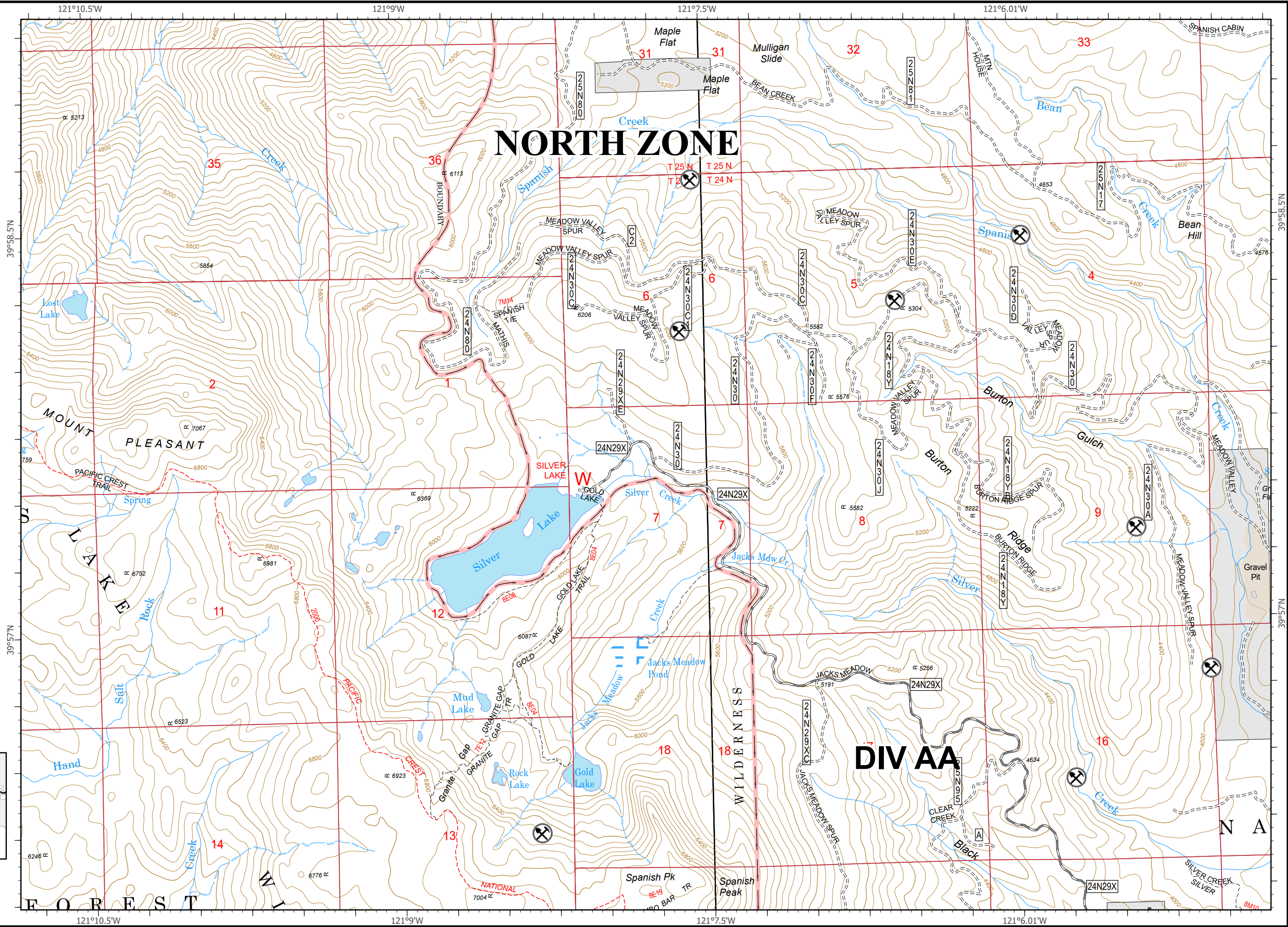




# IAP Map Pack

North Complex  
CA-PNF-001308  
September 28, 2020  
North Zone  
Index Page: D7

- Building Footprint
- ⊗ Mine

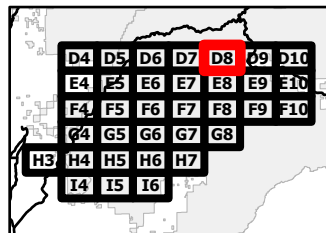
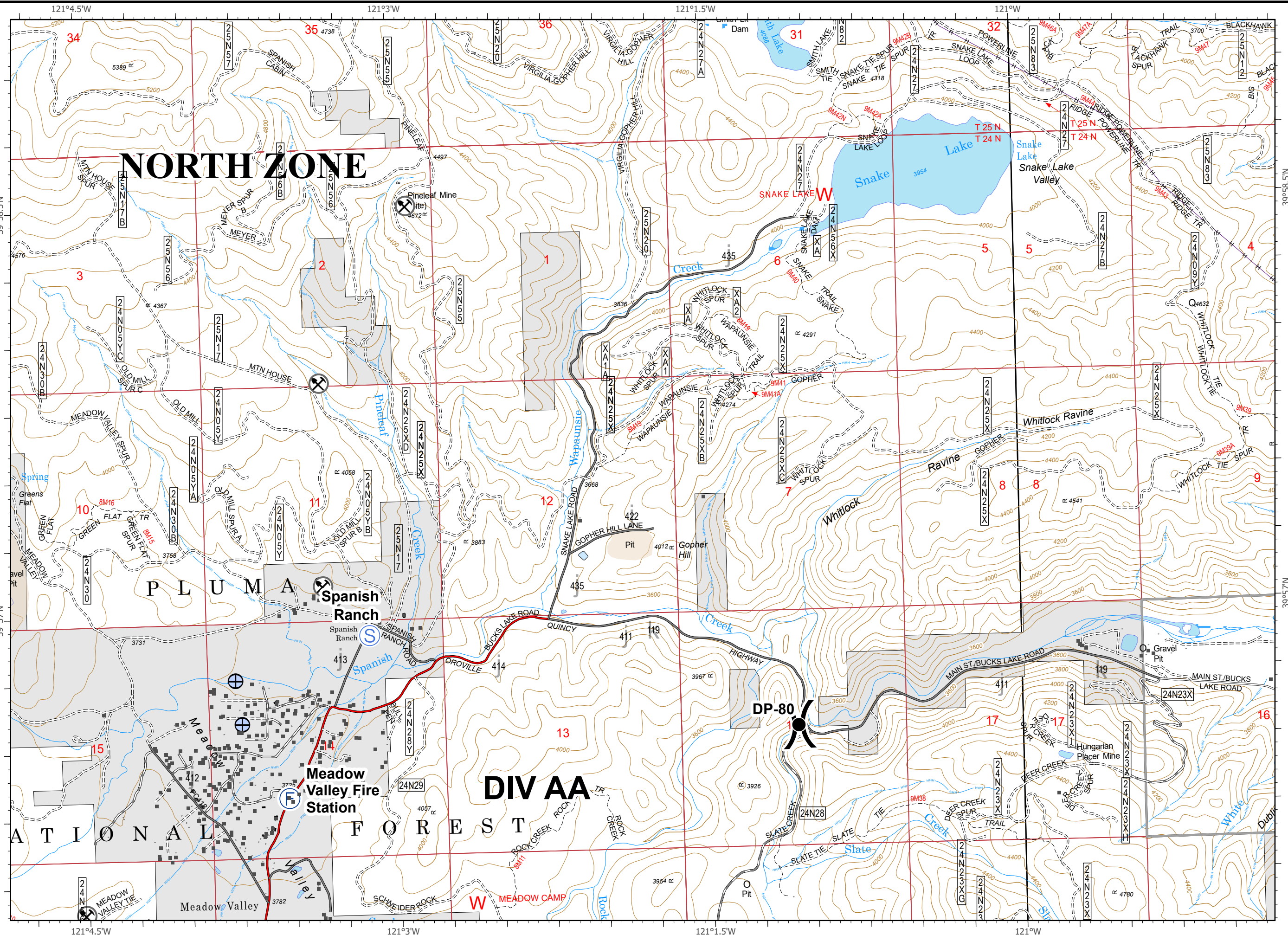




# IAP Map Pack

North Complex  
CA-PNF-001308  
September 28, 2020  
North Zone  
Index Page: D8

- Drop Point
- ⓕ Fire Station
- Ⓢ Staging Area
- ⊕ Water Development or Draft Site
- ⎓ Division Break
- Building Footprint
- ⓧ Mine

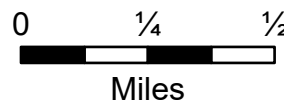
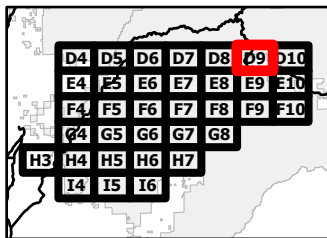
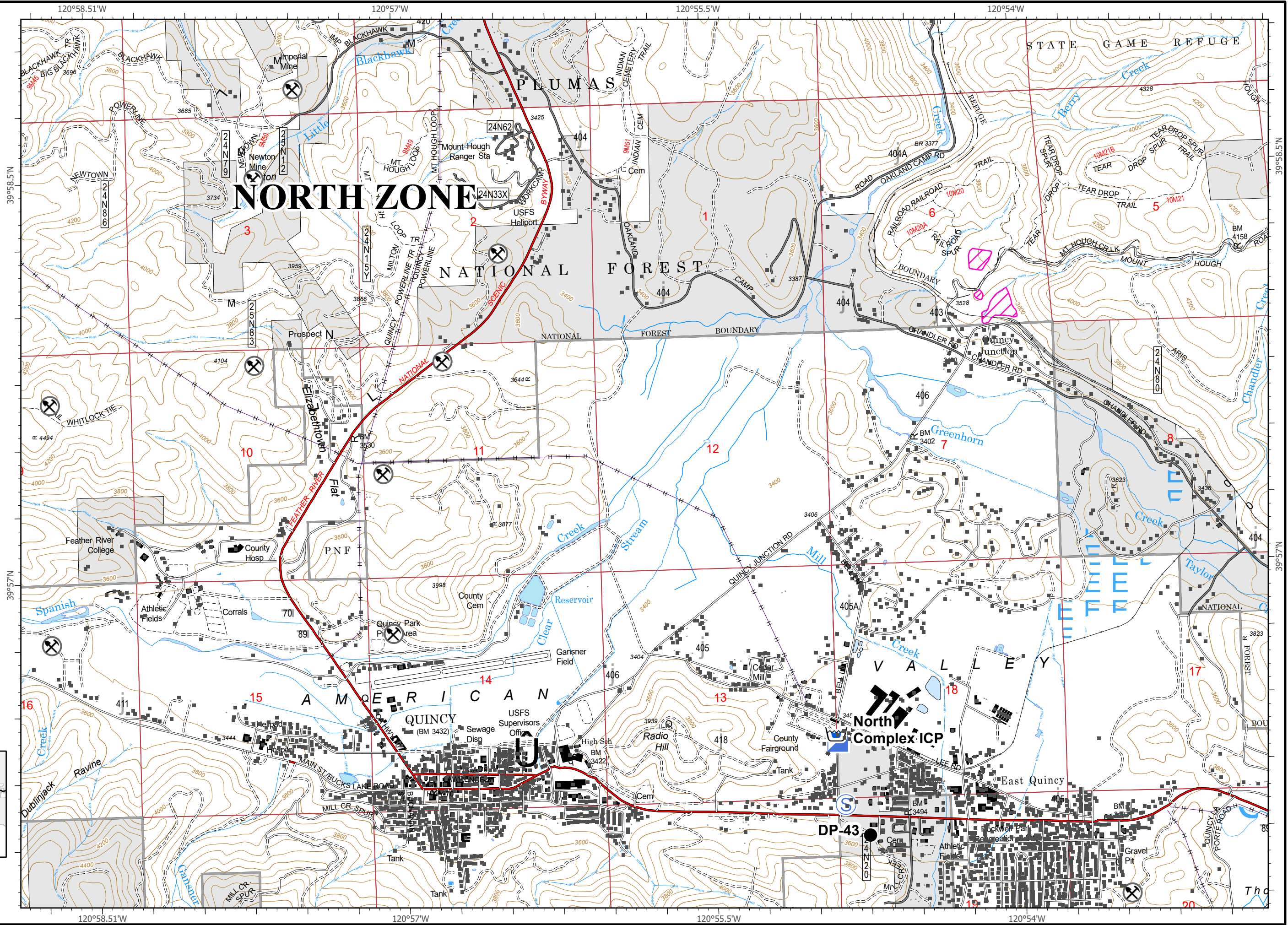




# IAP Map Pack

North Complex  
CA-PNF-001308  
September 28, 2020  
North Zone  
Index Page: D9

- Bridge
- Drop Point
- Incident Command Post
- Staging Area
- Completed Dozer Line
- Building Footprint
- Mine
- Water Tank
- MANDATORY EXCLUSION AREA



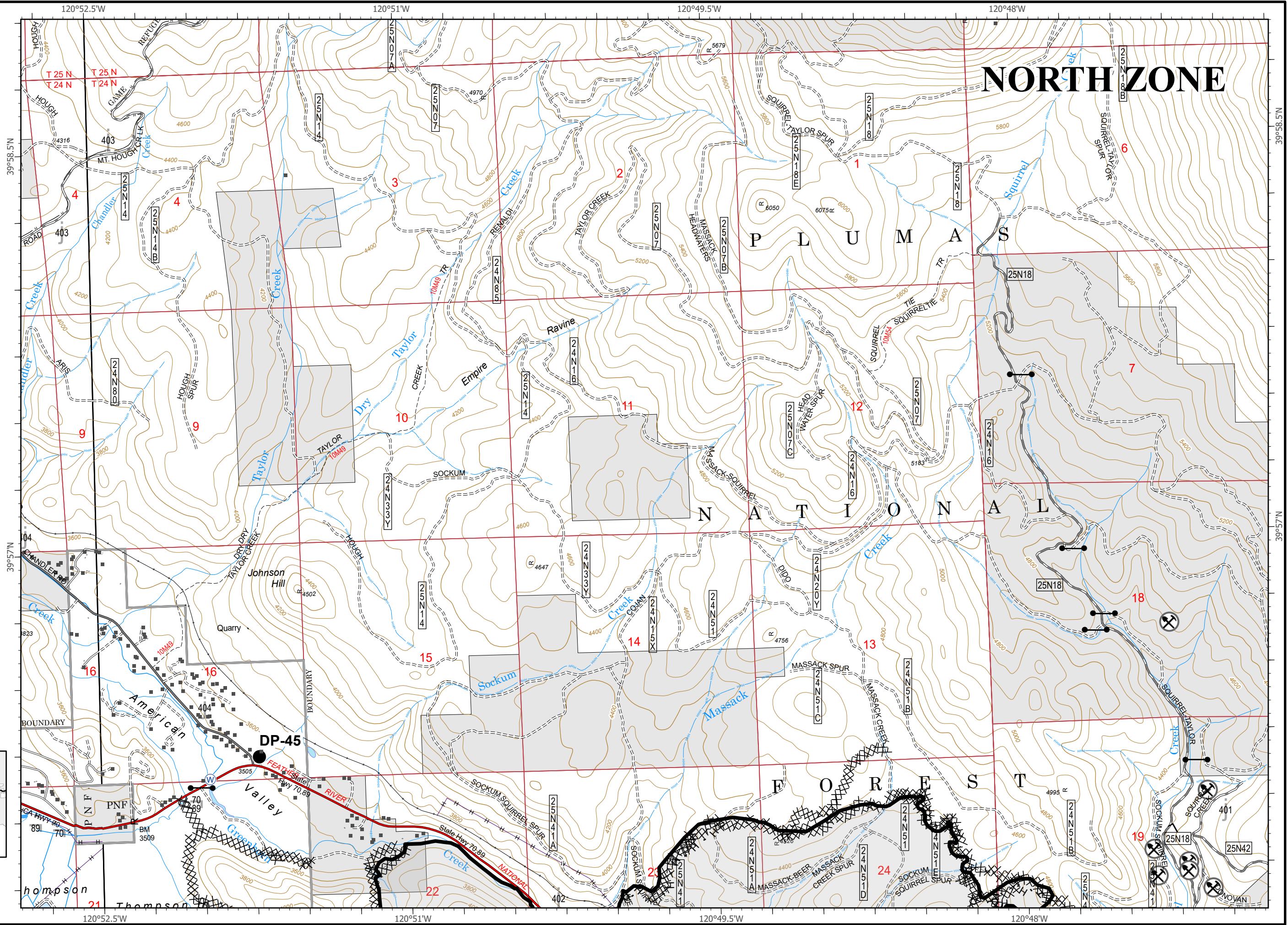


# IAP Map Pack

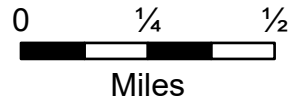
North Complex  
CA-PNF-001308  
September 28, 2020  
North Zone  
Index Page: D10

- Drop Point
- Gate
- W Water Source
- Contained Line
- XX Completed Dozer Line
- H Completed Hand Line
- Building Footprint
- ⊗ Mine
- SPI Gate

# NORTH ZONE



D4	D5	D6	D7	D8	D9	D10
E4	E5	E6	E7	E8	E9	E10
F4	F5	F6	F7	F8	F9	F10
G4	G5	G6	G7	G8		
H3	H4	H5	H6	H7		
I4	I5	I6				



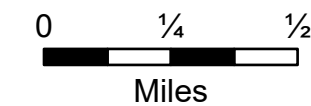
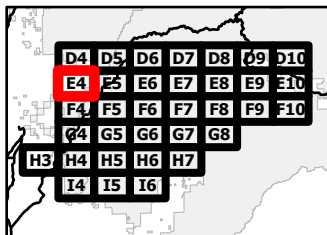
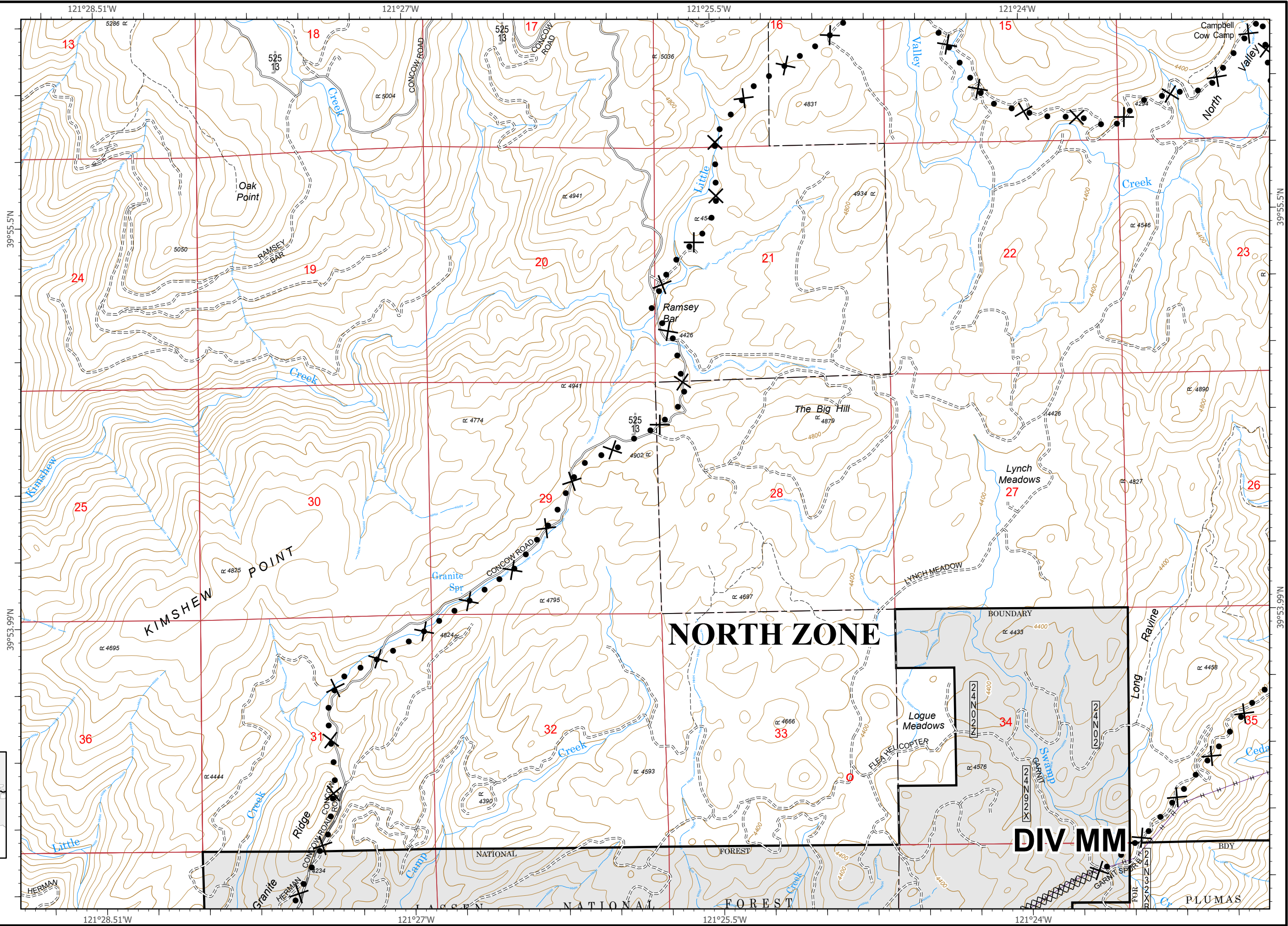


# IAP Map Pack

North Complex  
CA-PNF-001308  
September 28, 2020  
North Zone  
Index Page: E4

XX Completed Dozer Line

X• Proposed Dozer Line



**NORTH ZONE**

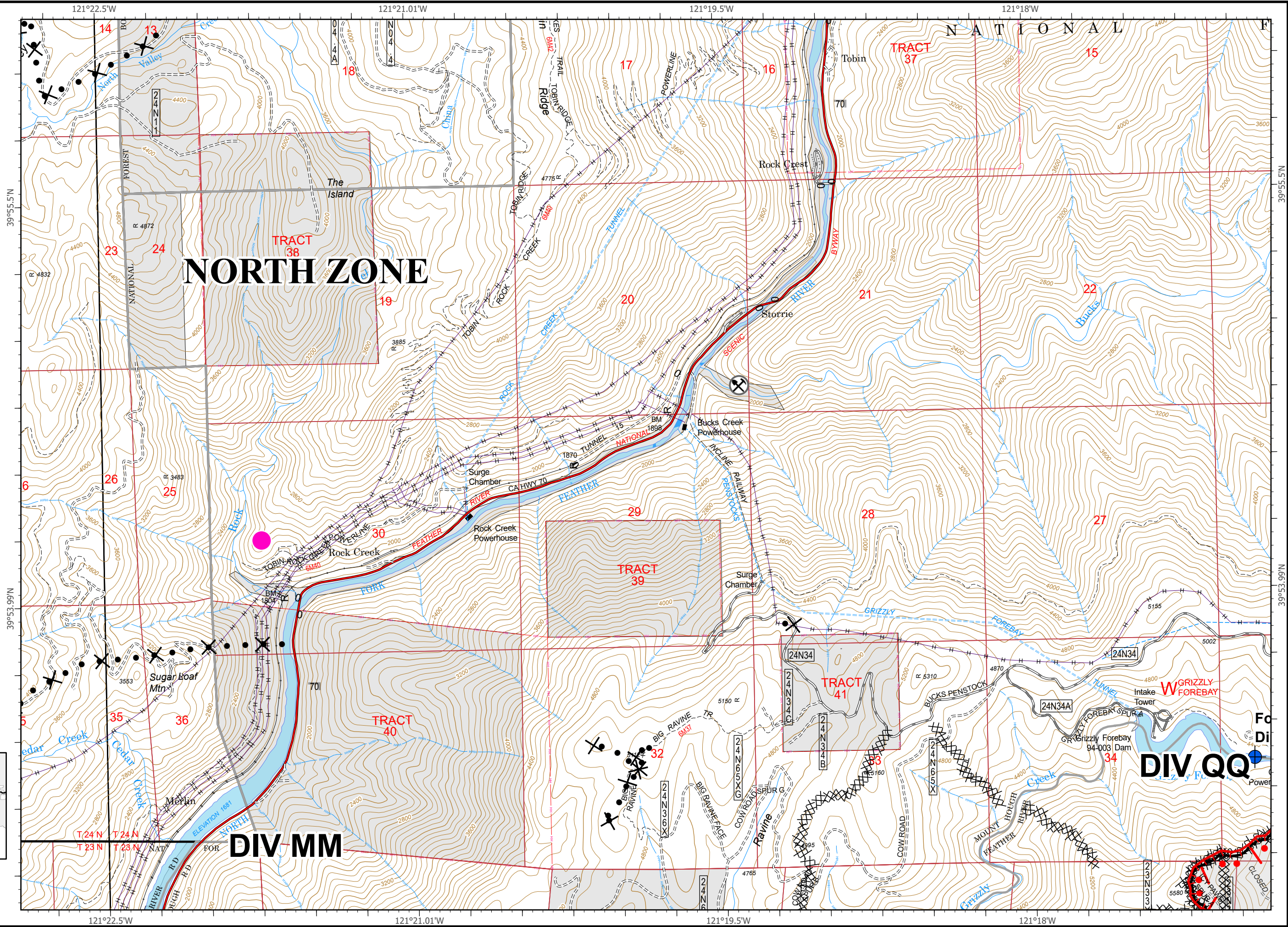
**DIV MM**



# IAP Map Pack

North Complex  
CA-PNF-001308  
September 28, 2020  
North Zone  
Index Page: E5

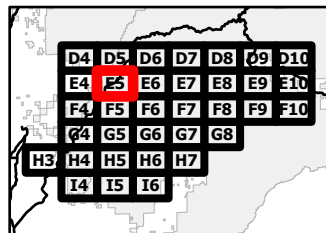
- Dip Site
- Uncontrolled Fire Edge
- Completed Dozer Line
- Active Burnout
- Proposed Dozer Line
- Mine
- MANDATORY EXCLUSION AREA



## NORTH ZONE

## DIV QQ

## DIV MM

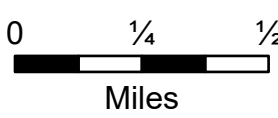
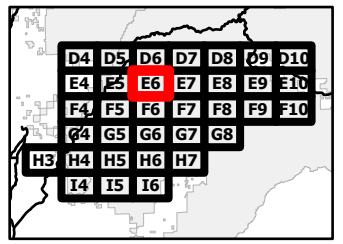
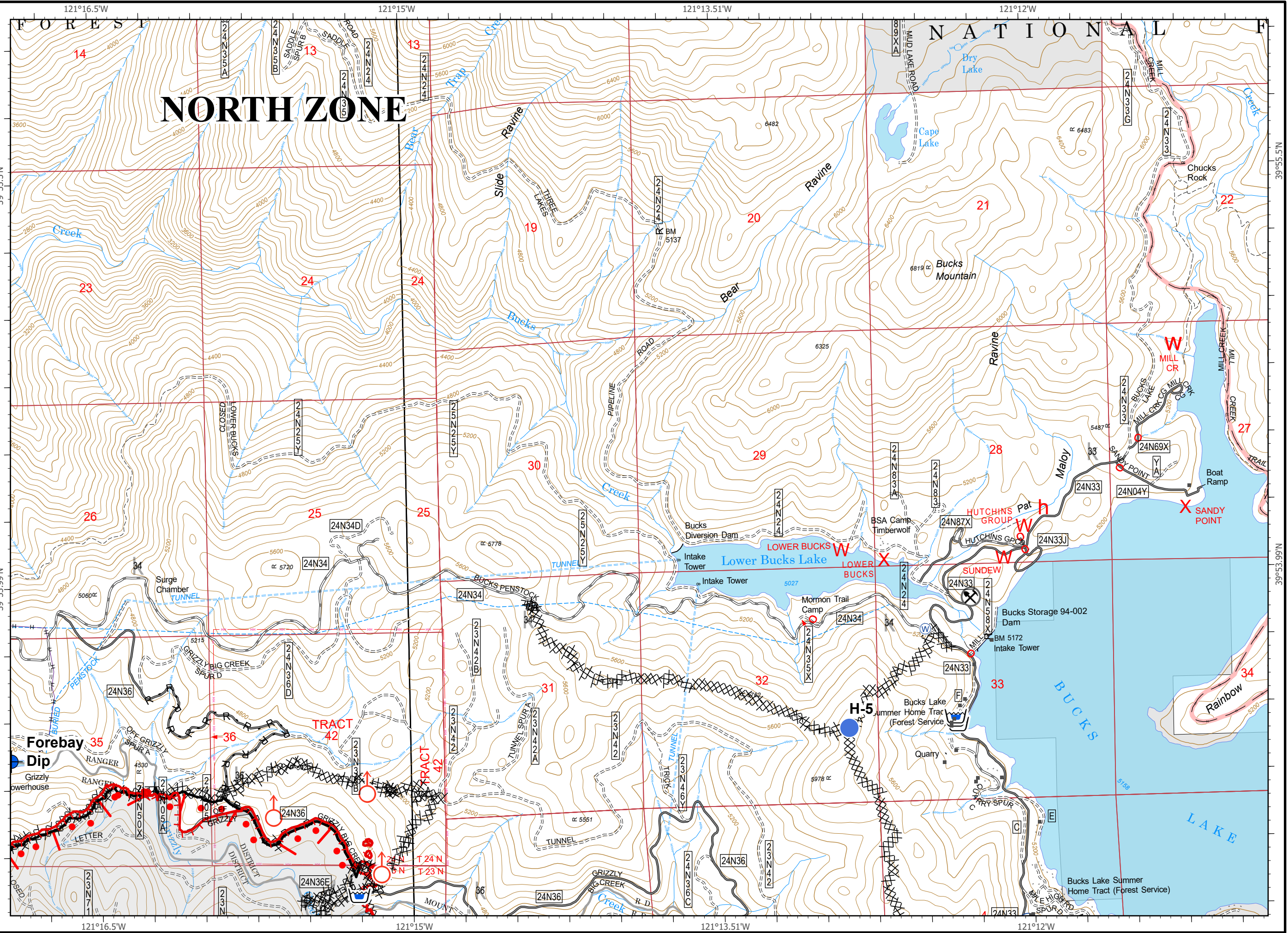




# IAP Map Pack

North Complex  
CA-PNF-001308  
September 28, 2020  
North Zone  
Index Page: E6

- Dip Site
- Helispot
- Spot Fire
- Water Source
- Uncontrolled Fire Edge
- Completed Dozer Line
- Completed Hand Line
- Road as Completed Line
- Access or Improved Road
- Active Burnout
- Building Footprint
- Mine
- Pump
- Water Tank

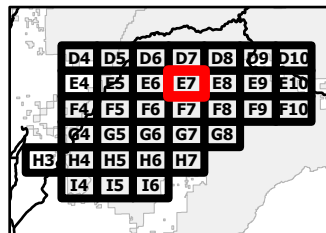
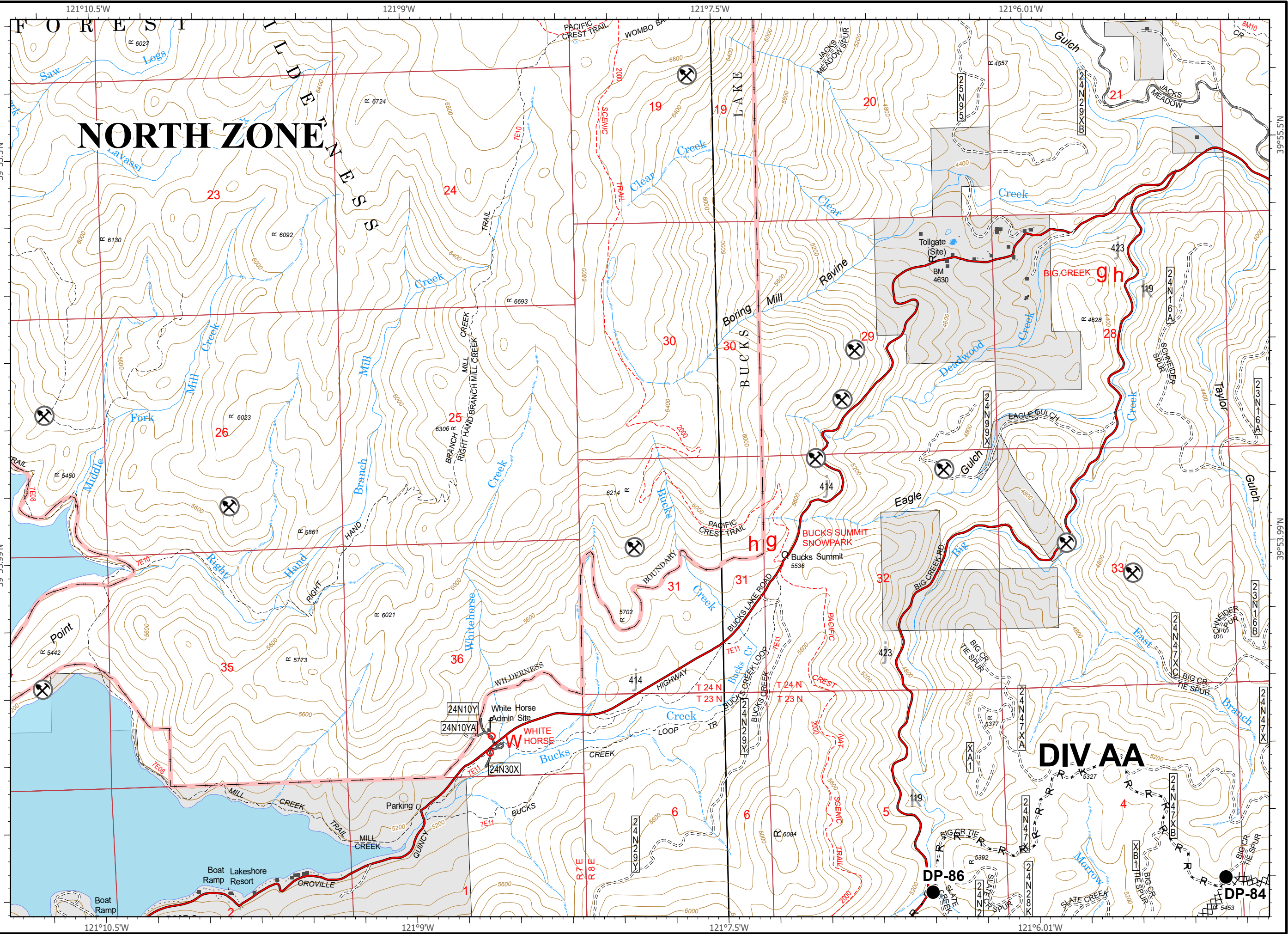




# IAP Map Pack

North Complex  
CA-PNF-001308  
September 28, 2020  
North Zone  
Index Page: E7

- Drop Point
- XXX Completed Dozer Line
- R Road as Completed Line
- Building Footprint
- ⊗ Mine

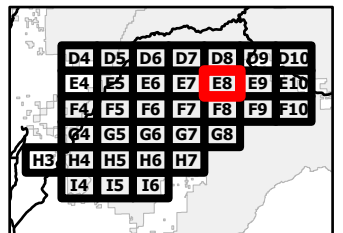
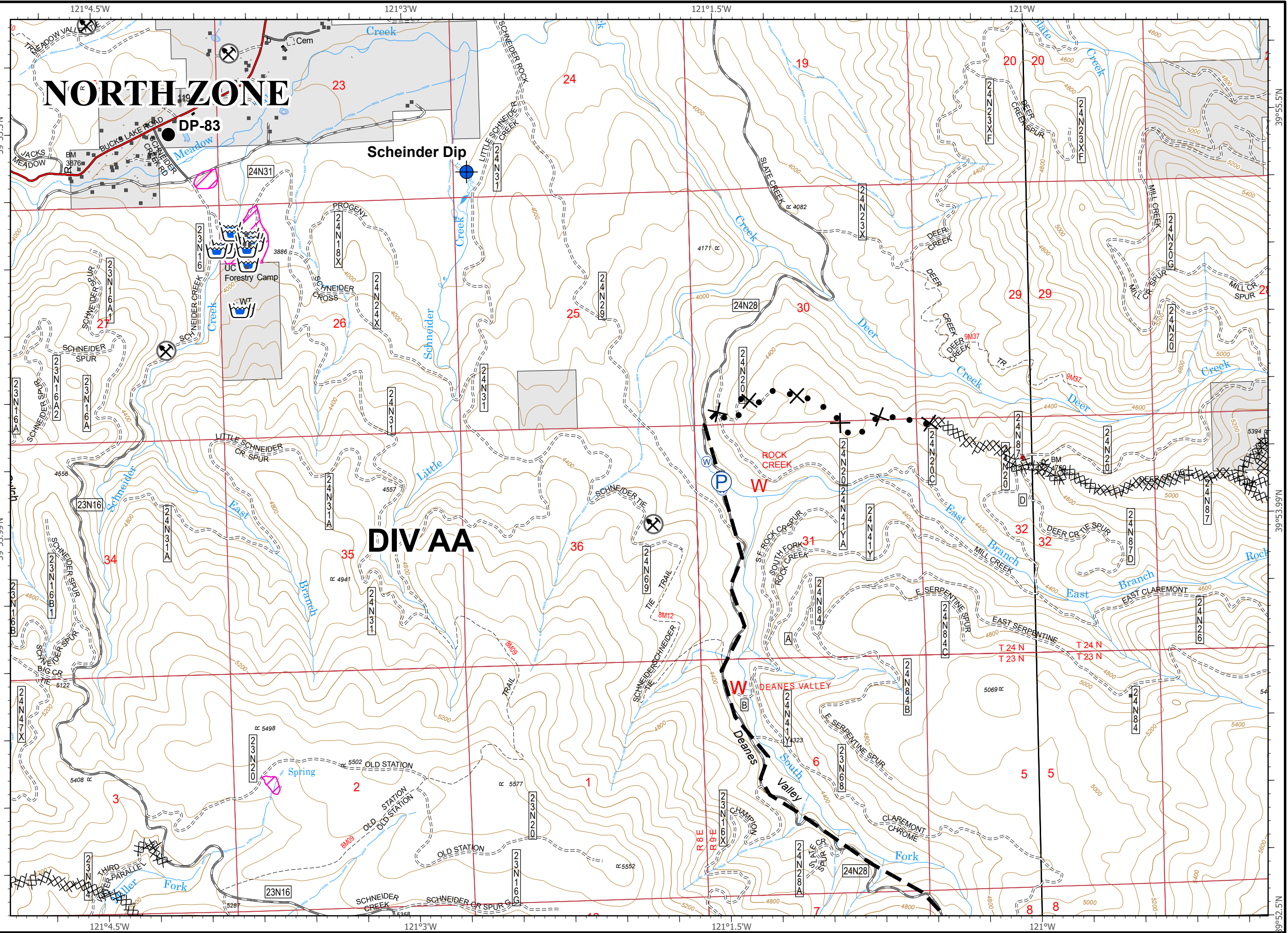




# IAP Map Pack

North Complex  
CA-PNF-001308  
September 28, 2020  
North Zone  
Index Page: E8

- Dip Site
- Drop Point
- Water Source
- Completed Dozer Line
- Proposed Dozer Line
- Planned Fire Line
- Building Footprint
- Mine
- Pump
- Water Tank
- MANDATORY EXCLUSION AREA

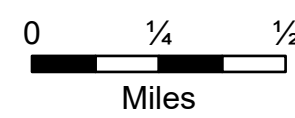
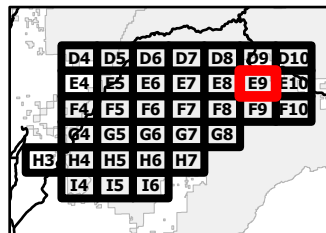
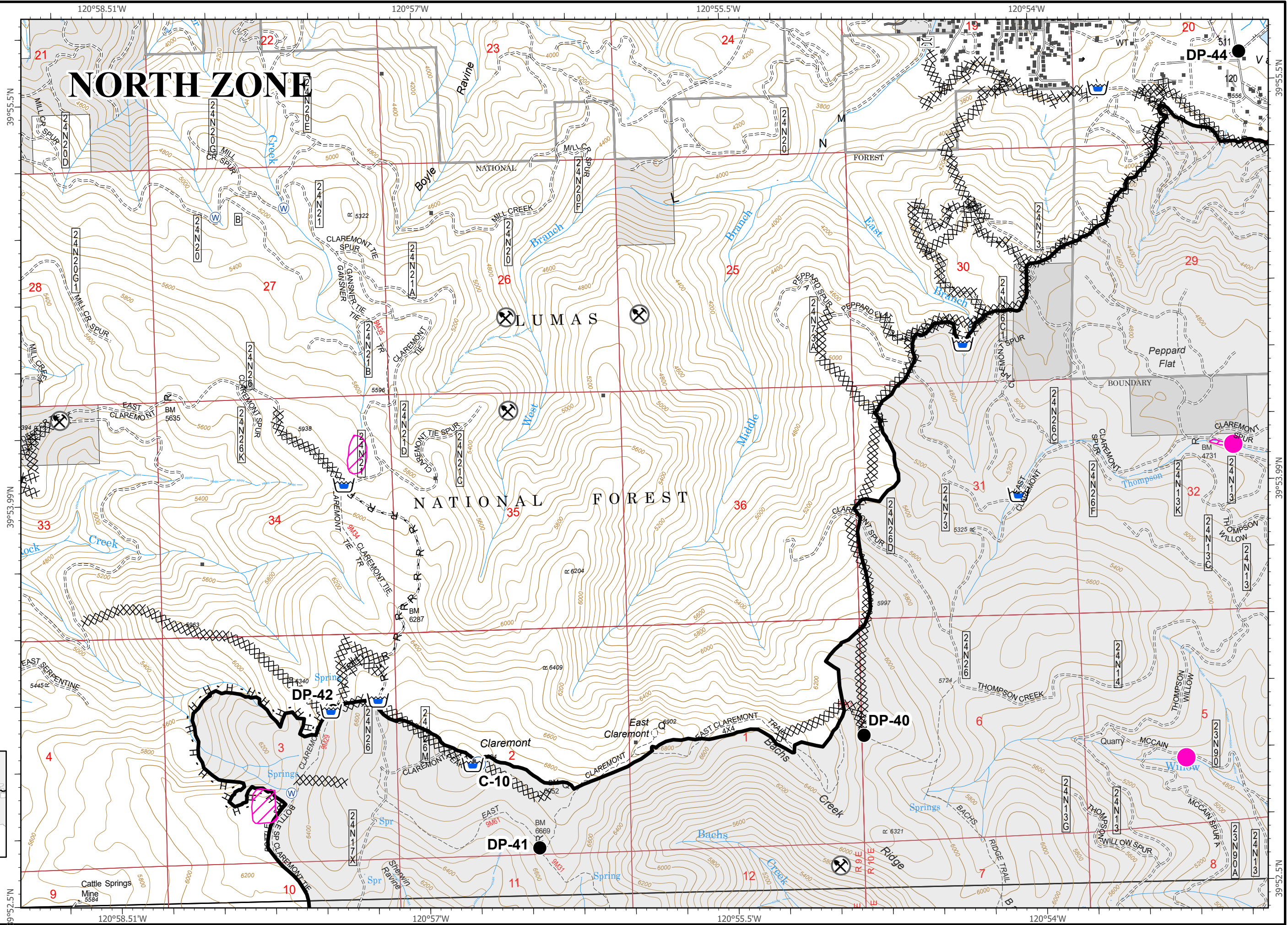




# IAP Map Pack

North Complex  
CA-PNF-001308  
September 28, 2020  
North Zone  
Index Page: E9

- Bridge
- Drop Point
- Cell Coverage
- Repeater
- Water Source
- Contained Line
- Completed Dozer Line
- Completed Hand Line
- Road as Completed Line
- Building Footprint
- Mine
- Water Tank
- MANDATORY EXCLUSION AREA
- MANDATORY EXCLUSION AREA

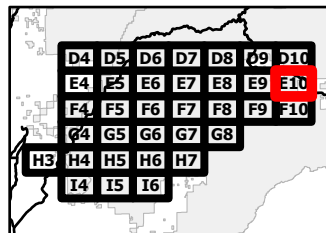
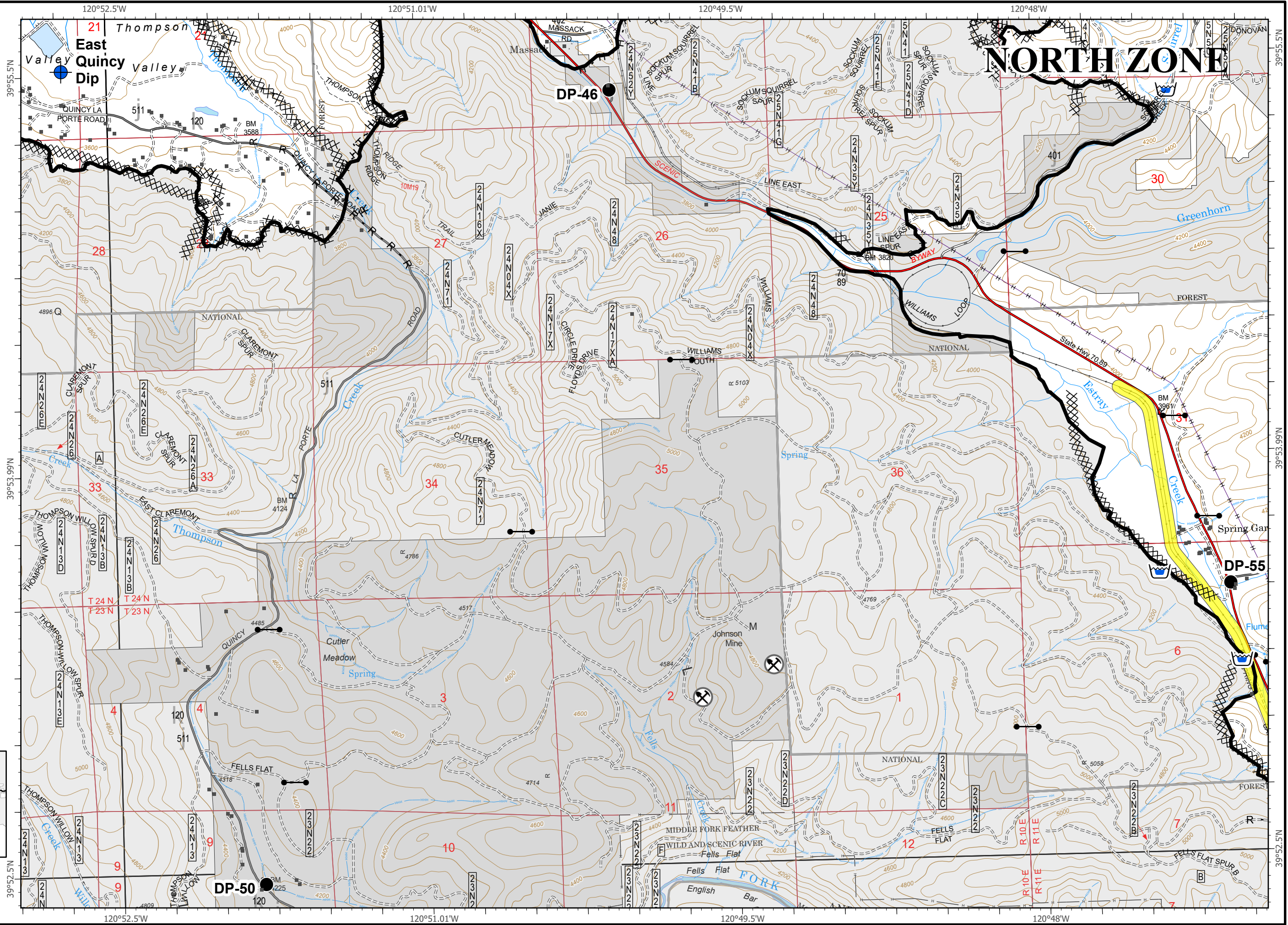




# IAP Map Pack

North Complex  
CA-PNF-001308  
September 28, 2020  
North Zone  
Index Page: E10

- Dip Site
- Drop Point
- Contained Line
- Completed Dozer Line
- Completed Hand Line
- Road as Completed Line
- Building Footprint
- Mine
- Water Tank
- SPI Gate
- Union Pacific Special Protection

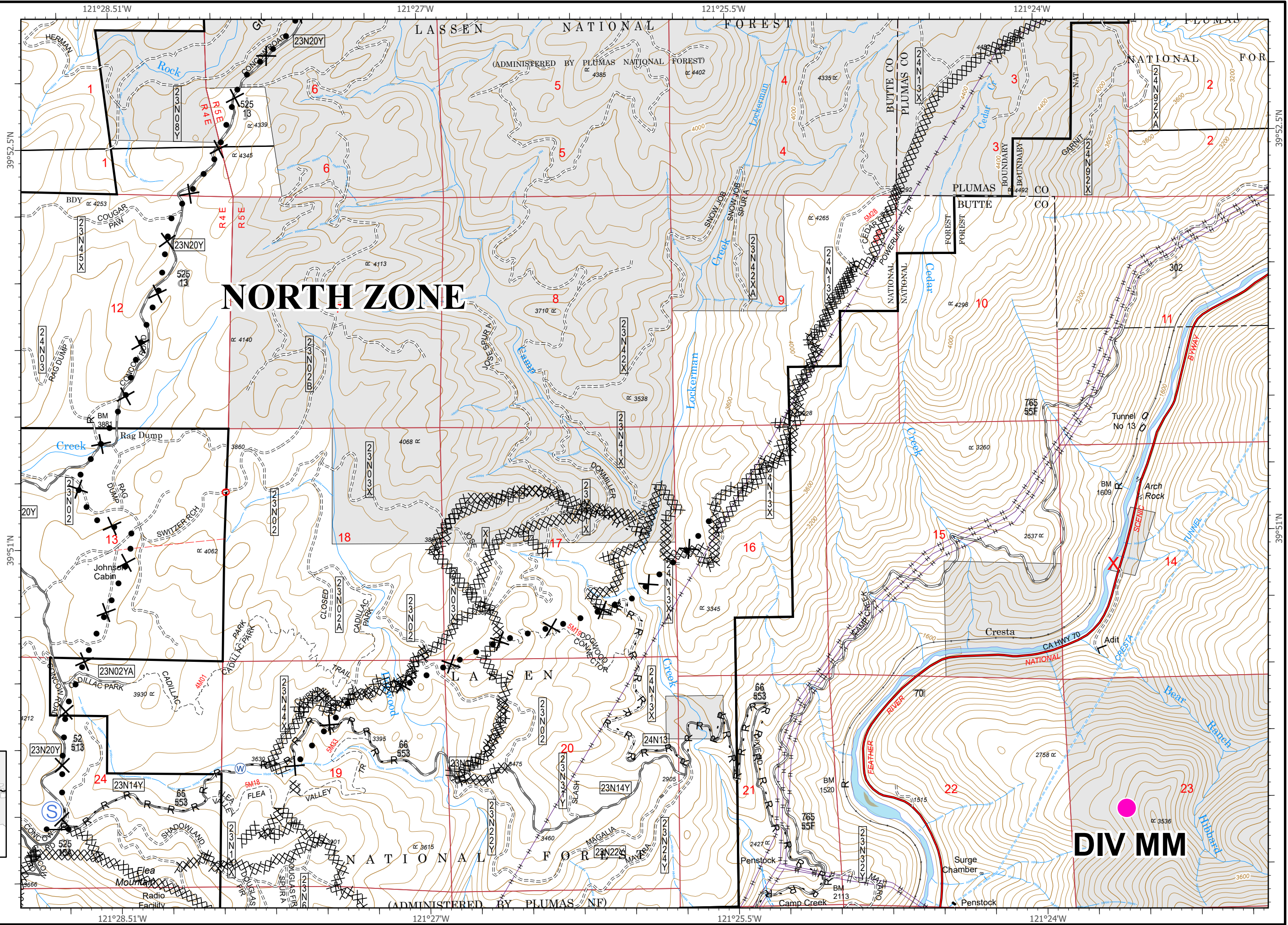




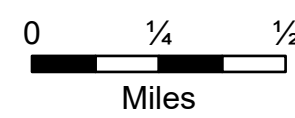
# IAP Map Pack

North Complex  
CA-PNF-001308  
September 28, 2020  
North Zone  
Index Page: F4

- Gate
- Ⓢ Staging Area
- Ⓜ Water Source
- XX Completed Dozer Line
- H Completed Hand Line
- R Road as Completed Line
- X Proposed Dozer Line
- MANDATORY EXCLUSION AREA



D4	D5	D6	D7	D8	D9	D10
E4	E5	E6	E7	E8	E9	E10
F4	F5	F6	F7	F8	F9	F10
G4	G5	G6	G7	G8		
H3	H4	H5	H6	H7		
I4	I5	I6				

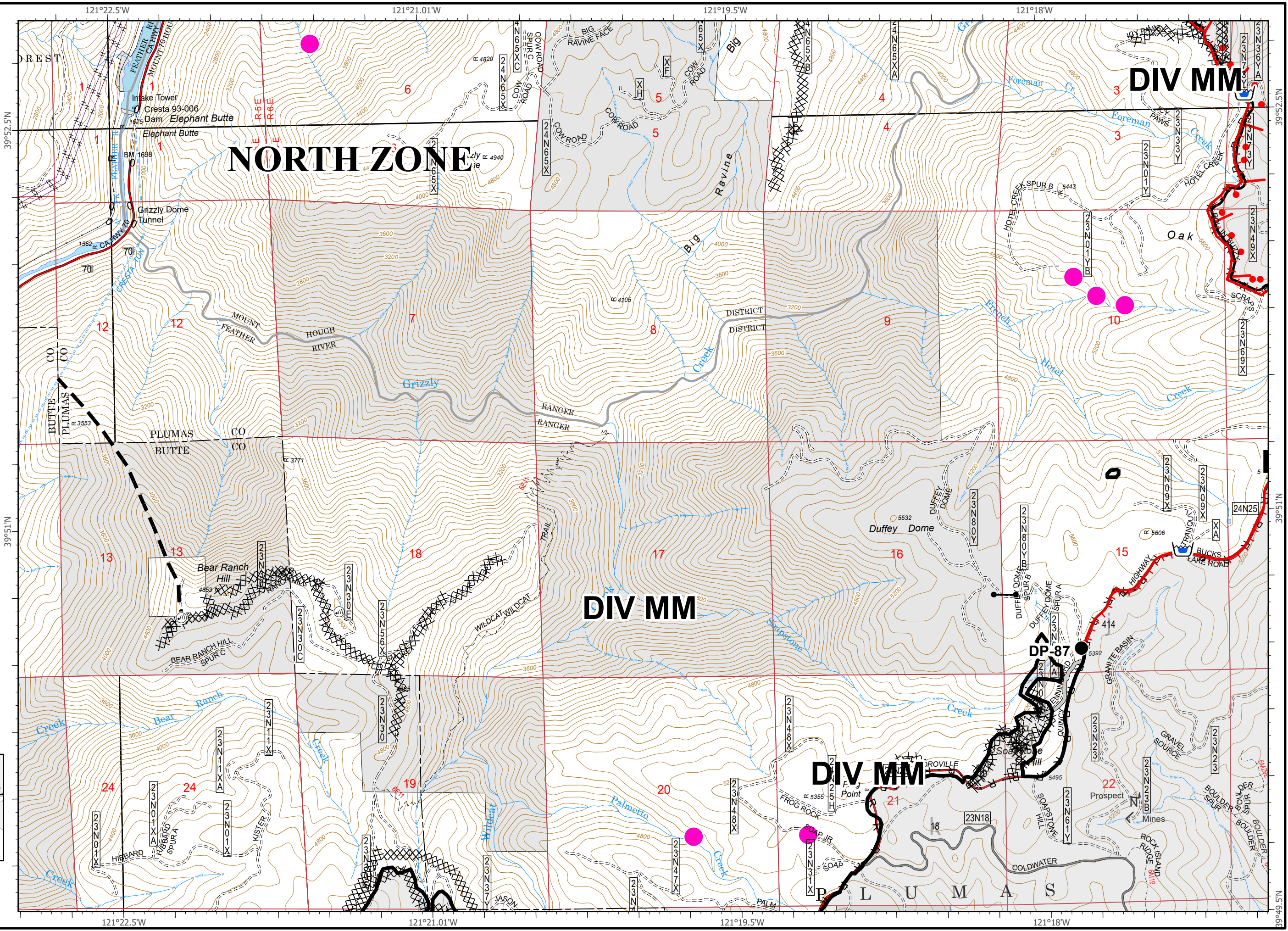




# IAP Map Pack

North Complex  
CA-PNF-001308  
September 28, 2020  
North Zone  
Index Page: F5

- Drop Point
- Gate
- ⊙ Cell Coverage
- └─ Uncontrolled Fire Edge
- ▬ Contained Line
- ⊗ Completed Dozer Line
- H Completed Hand Line
- R Road as Completed Line
- ▬ Access or Improved Road
- └─ Active Burnout
- ▬ Planned Fire Line
- 🚒 Water Tank
- MANDATORY EXCLUSION AREA



## NORTH ZONE

## DIV MM

## DIV MM

## DIV MM

0 1/4 1/2 Miles

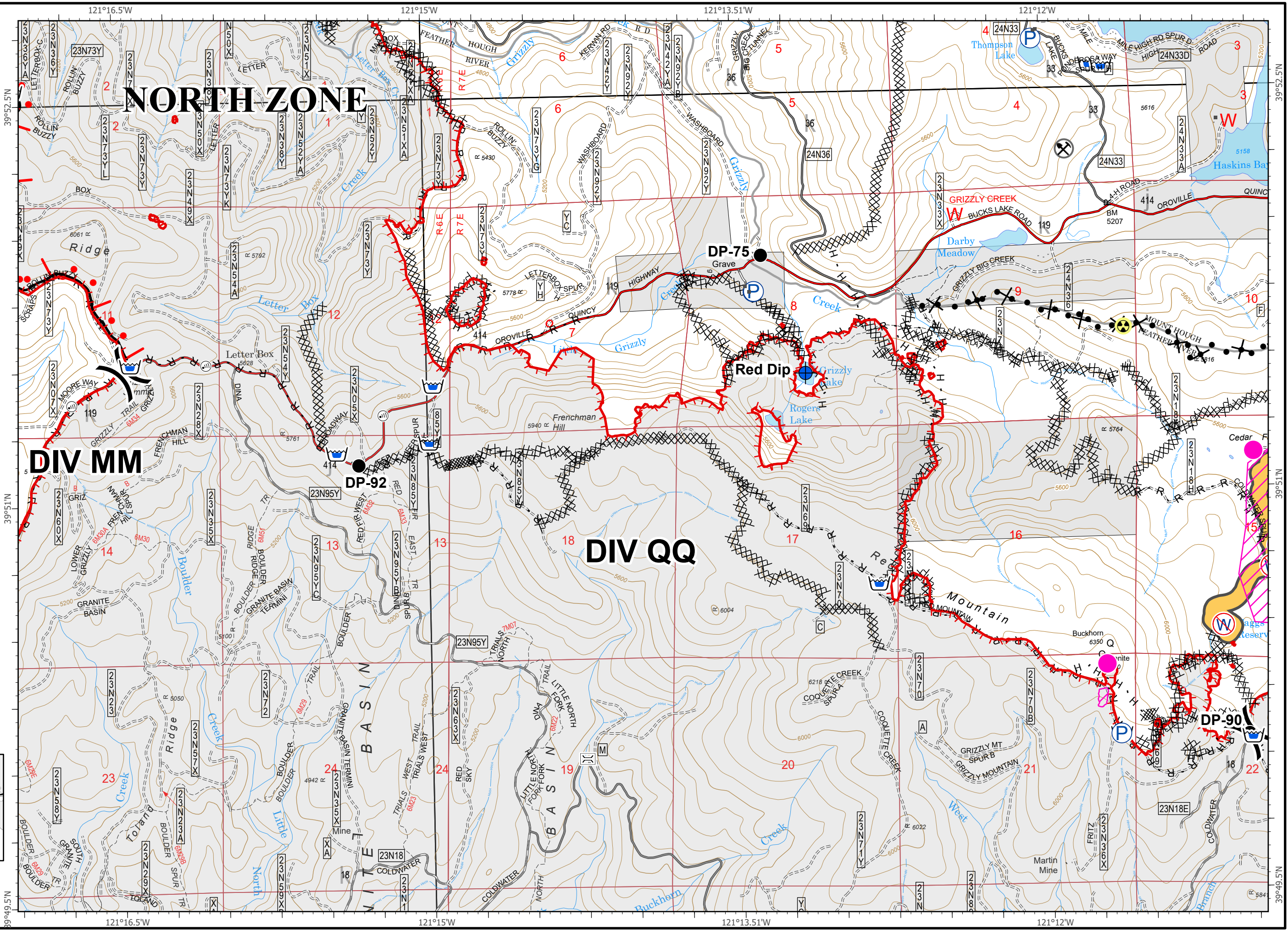
D4	D5	D6	D7	D8	D9	D10
E4	E5	E6	E7	E8	E9	E10
F4	F5	F6	F7	F8	F9	F10
G4	G5	G6	G7	G8		
H3	H4	H5	H6	H7		
I4	I5	I6				



# IAP Map Pack

North Complex  
CA-PNF-001308  
September 28, 2020  
North Zone  
Index Page: F6

- Bridge
- Dip Site
- Drop Point
- Hazard
- Cell Coverage
- Water Source
- Restricted Water Source
- Division Break
- Uncontrolled Fire Edge
- Completed Dozer Line
- Completed Hand Line
- Road as Completed Line
- Active Burnout
- Proposed Dozer Line
- Building Footprint
- Mine
- Pump
- Water Tank
- Willow Creek Avoidance
- MANDATORY EXCLUSION AREA
- MANDATORY EXCLUSION AREA



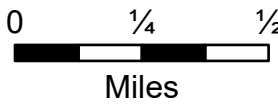
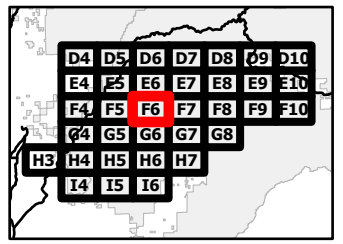
## NORTH ZONE

### DIV MM

### DIV QQ

### BASIN

### BASIN

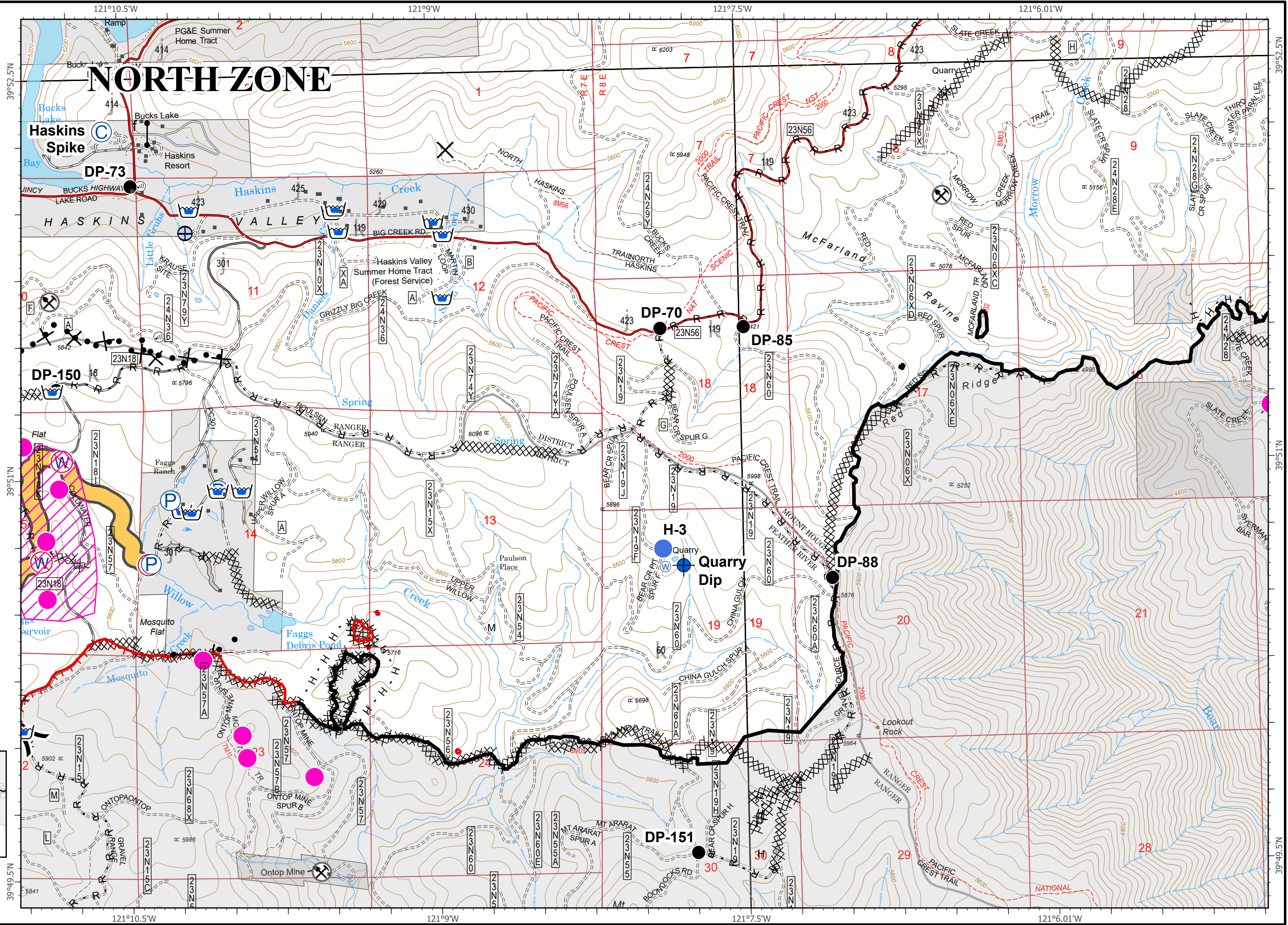
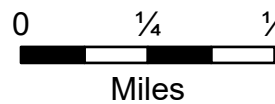
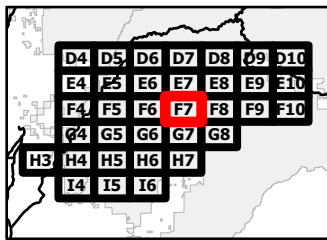




# IAP Map Pack

North Complex  
CA-PNF-001308  
September 28, 2020  
North Zone  
Index Page: F7

- Camp
- Closure
- Dip Site
- Drop Point
- Gate
- Helispot
- Cell Coverage
- Water Source
- Restricted Water Source
- Water Development or Draft Site
- Division Break
- Uncontrolled Fire Edge
- Contained Line
- Completed Dozer Line
- Completed Hand Line
- Road as Completed Line
- Access or Improved Road
- Proposed Dozer Line
- Building Footprint
- Mine
- Pump
- Water Tank
- Willow Creek Avoidance
- MANDATORY EXCLUSION AREA
- MANDATORY EXCLUSION AREA

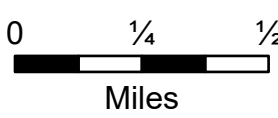
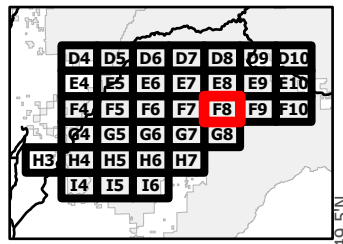
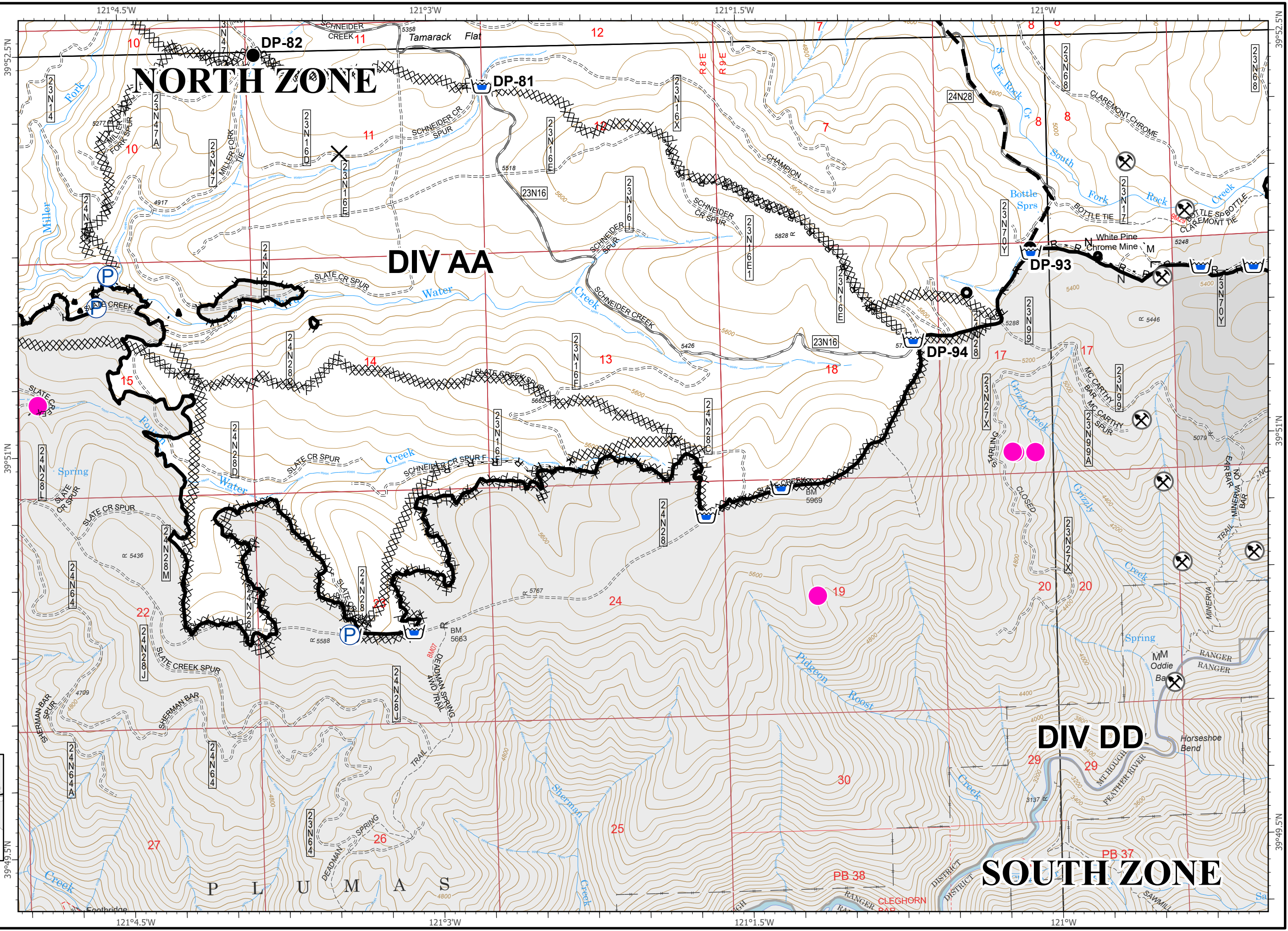




# IAP Map Pack

North Complex  
CA-PNF-001308  
September 28, 2020  
North Zone  
Index Page: F8

- ✕ Closure
- Drop Point
- ▬ Contained Line
- ✕ Completed Dozer Line
- H Completed Hand Line
- R Road as Completed Line
- ▬ Planned Fire Line
- ⊗ Mine
- P Pump
- 🏠 Water Tank
- Hazmat
- MANDATORY EXCLUSION AREA

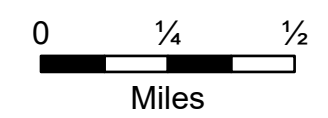
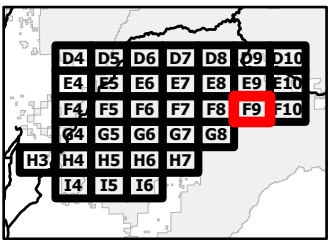
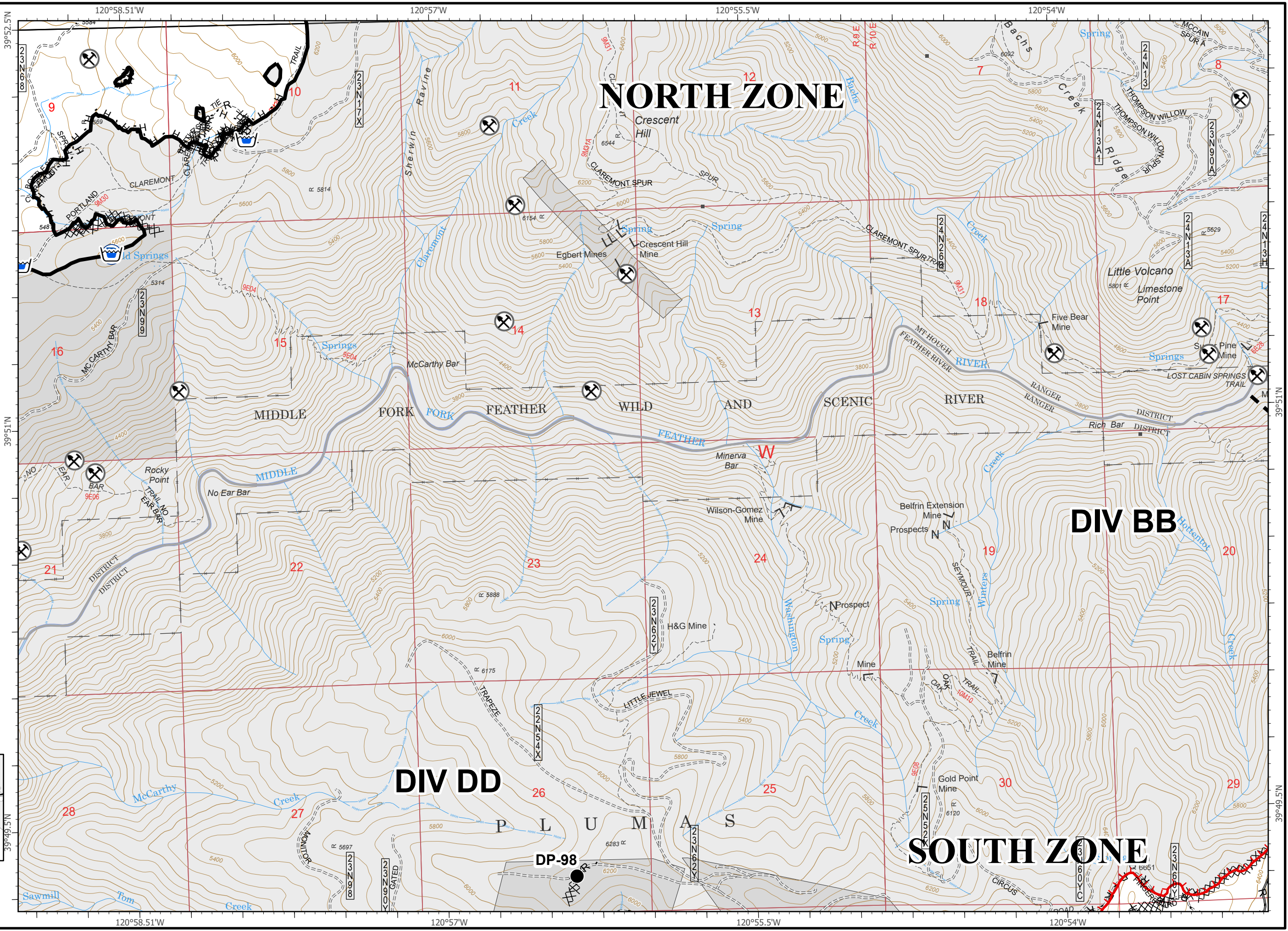




# IAP Map Pack

North Complex  
CA-PNF-001308  
September 28, 2020  
North Zone  
Index Page: F9

- Drop Point
- ▬ Uncontrolled Fire Edge
- ▬ Contained Line
- XX XX Completed Dozer Line
- H - Completed Hand Line
- R Road as Completed Line
- ▬ Planned Fire Line
- Building Footprint
- ⊗ Mine
- Ⓟ Pump
- 🚒 Water Tank

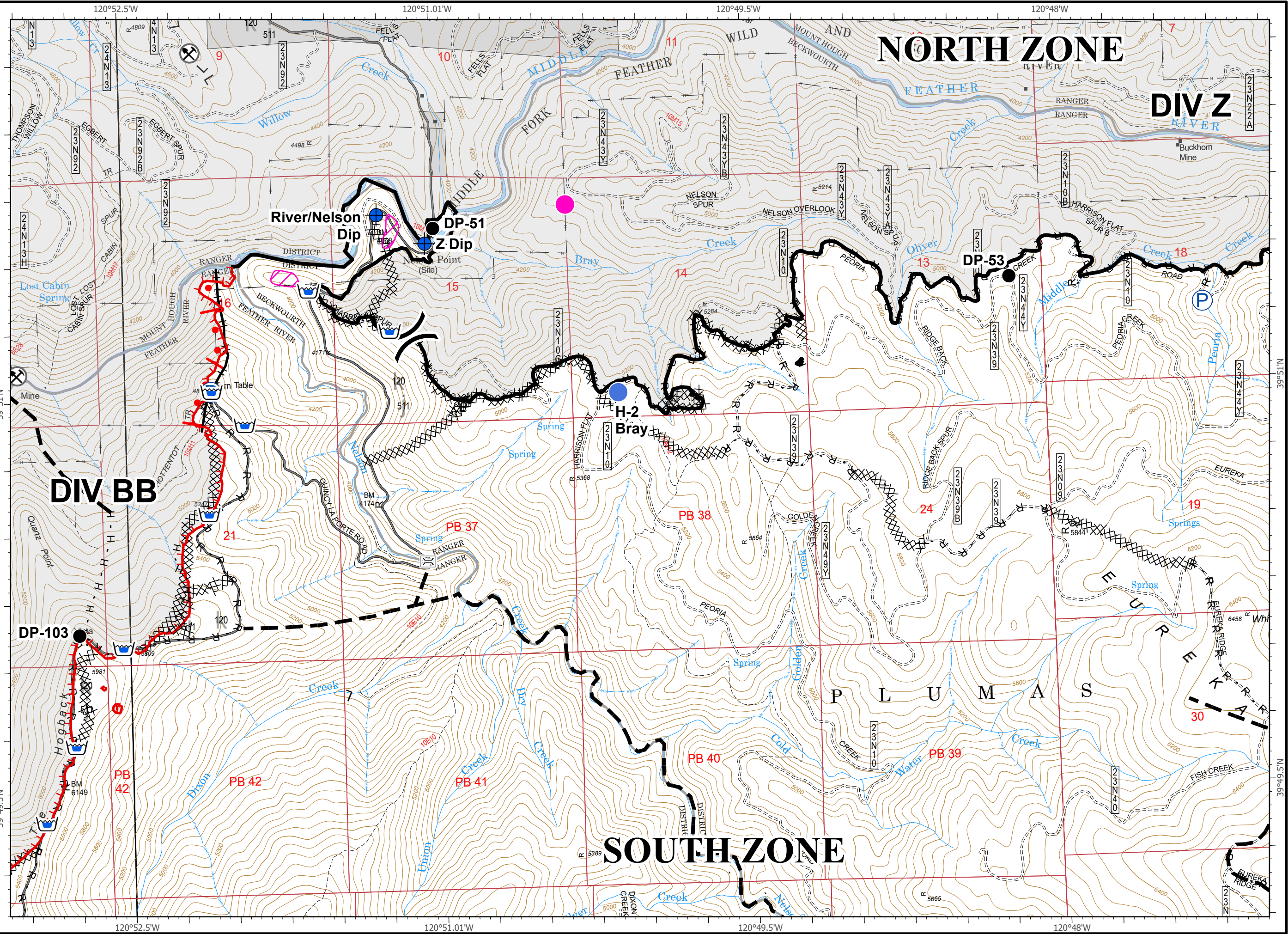




# IAP Map Pack

North Complex  
CA-PNF-001308  
September 28, 2020  
North Zone  
Index Page: F10

- Bridge
- Dip Site
- Drop Point
- Helispot
- Cell Coverage
- Division Break
- Uncontrolled Fire Edge
- Contained Line
- Completed Dozer Line
- Completed Hand Line
- Road as Completed Line
- Active Burnout
- Planned Fire Line
- Building Footprint
- Mine
- Pump
- Water Tank
- MANDATORY EXCLUSION AREA
- MANDATORY EXCLUSION AREA



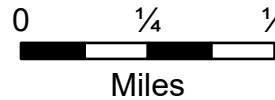
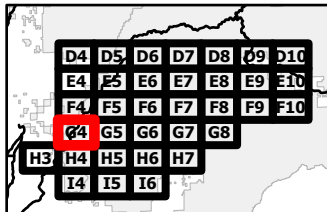
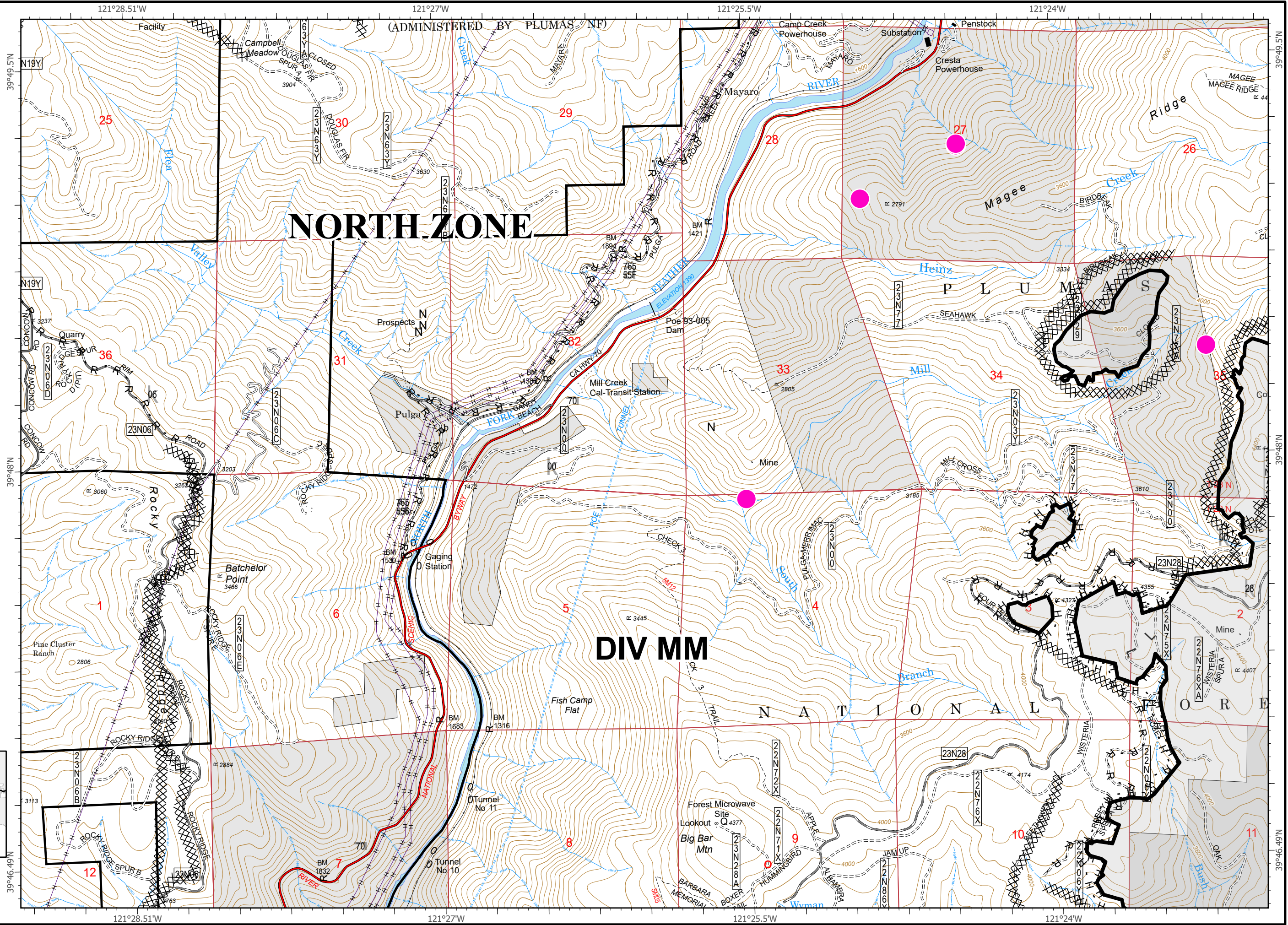
D4	D5	D6	D7	D8	D9	D10
E4	E5	E6	E7	E8	E9	E10
F4	F5	F6	F7	F8	F9	F10
G4	G5	G6	G7	G8		
H3	H4	H5	H6	H7		
I4	I5	I6				



# IAP Map Pack

North Complex  
CA-PNF-001308  
September 28, 2020  
North Zone  
Index Page: G4

- Contained Line
- XX Completed Dozer Line
- H Completed Hand Line
- R Road as Completed Line
- MANDATORY EXCLUSION AREA

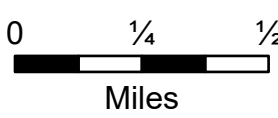
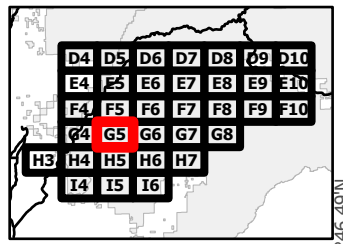
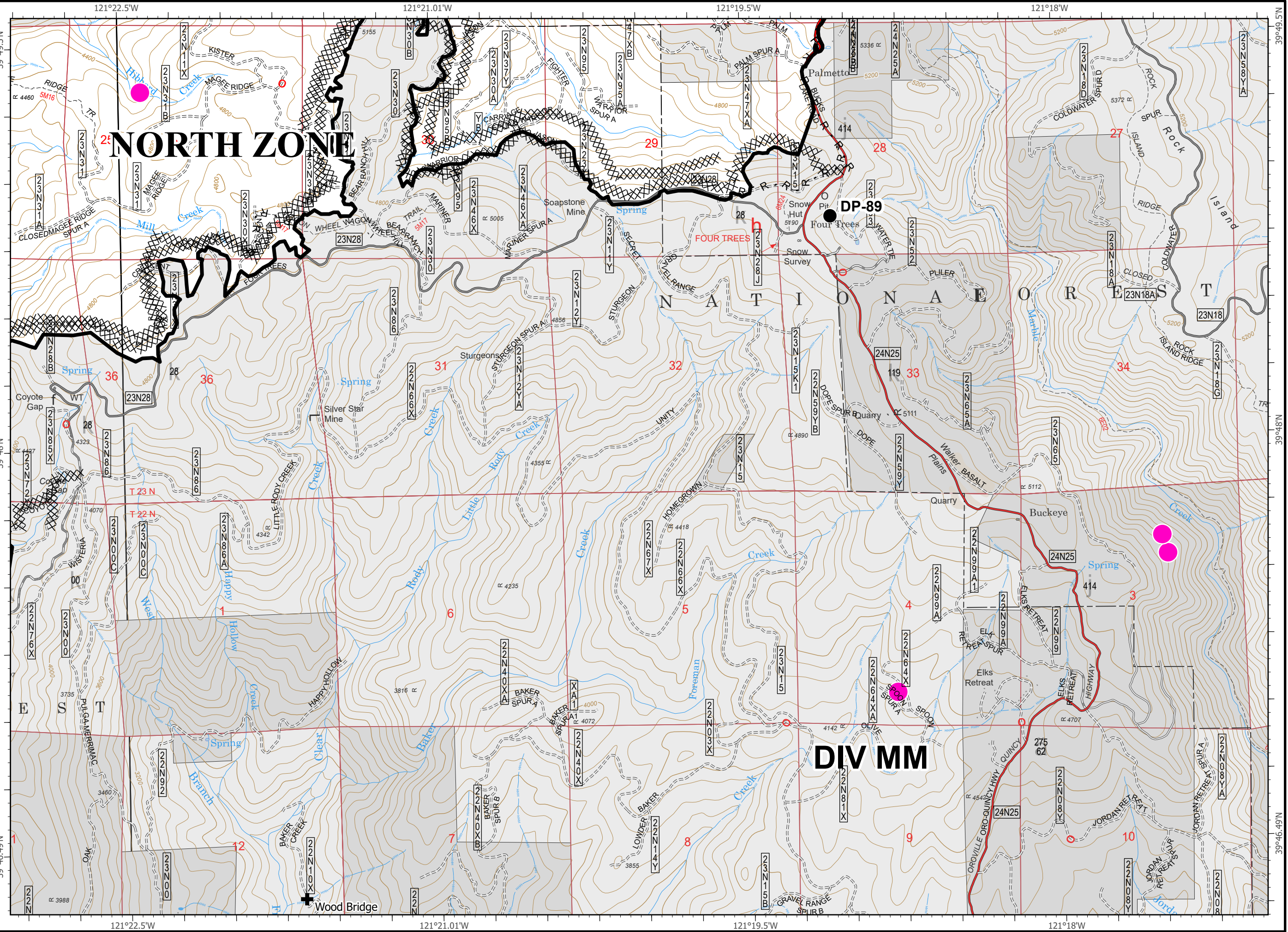




# IAP Map Pack

North Complex  
CA-PNF-001308  
September 28, 2020  
North Zone  
Index Page: G5

- Drop Point
- ▬ Contained Line
- XX Completed Dozer Line
- H Completed Hand Line
- R Road as Completed Line
- Hazmat
- MANDATORY EXCLUSION AREA
- ⊕ Wood Bridges

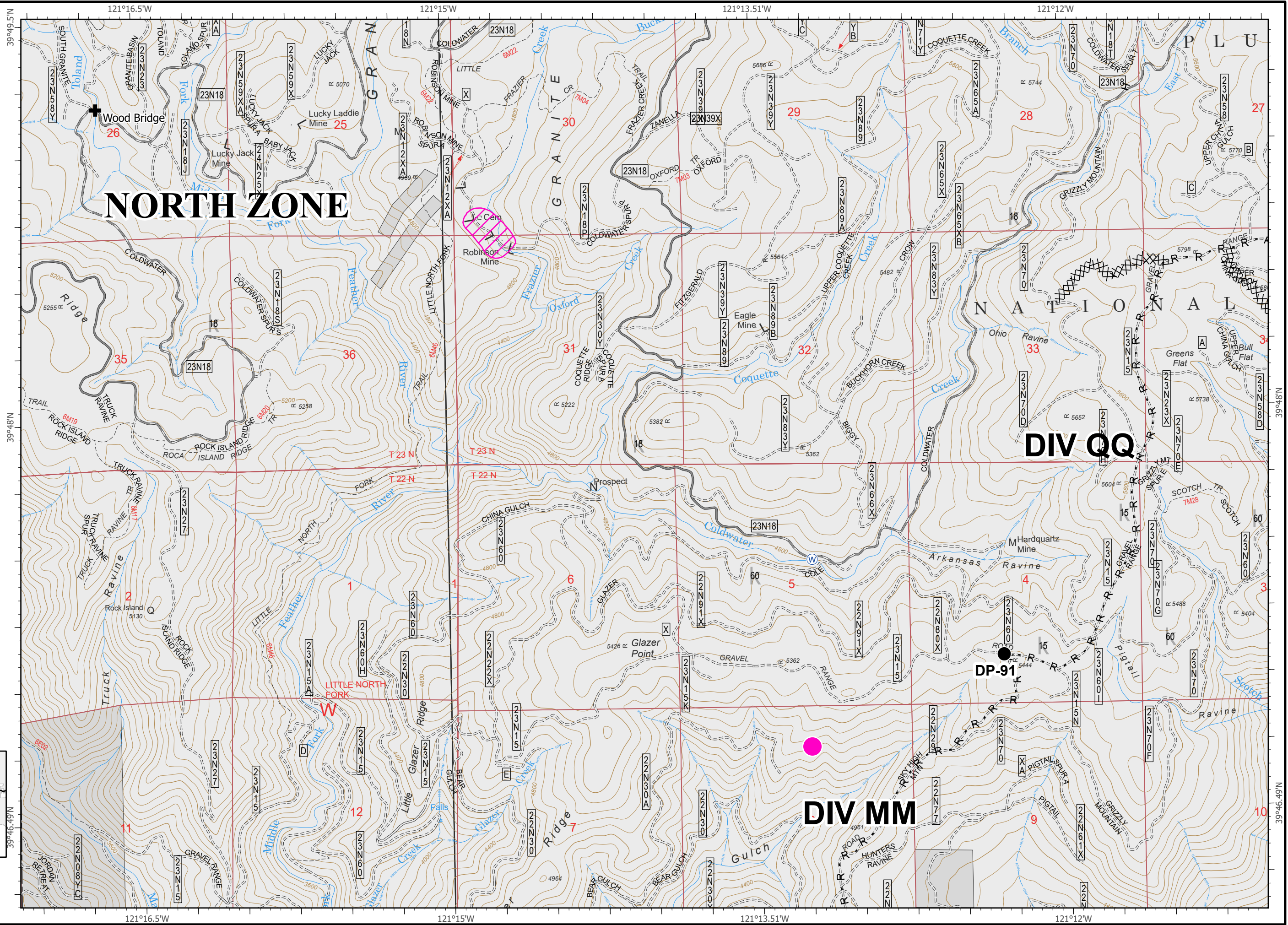




# IAP Map Pack

North Complex  
CA-PNF-001308  
September 28, 2020  
North Zone  
Index Page: G6

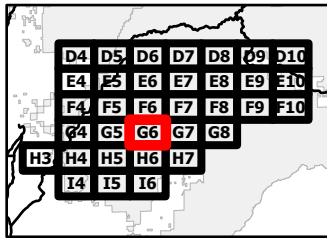
- Drop Point
- ⊕ Water Source
- XX Completed Dozer Line
- H Completed Hand Line
- R Road as Completed Line
- ▭ MANDATORY EXCLUSION AREA
- MANDATORY EXCLUSION AREA
- ⊕ Wood Bridges



## NORTH ZONE

## DIV QQ

## DIV MM

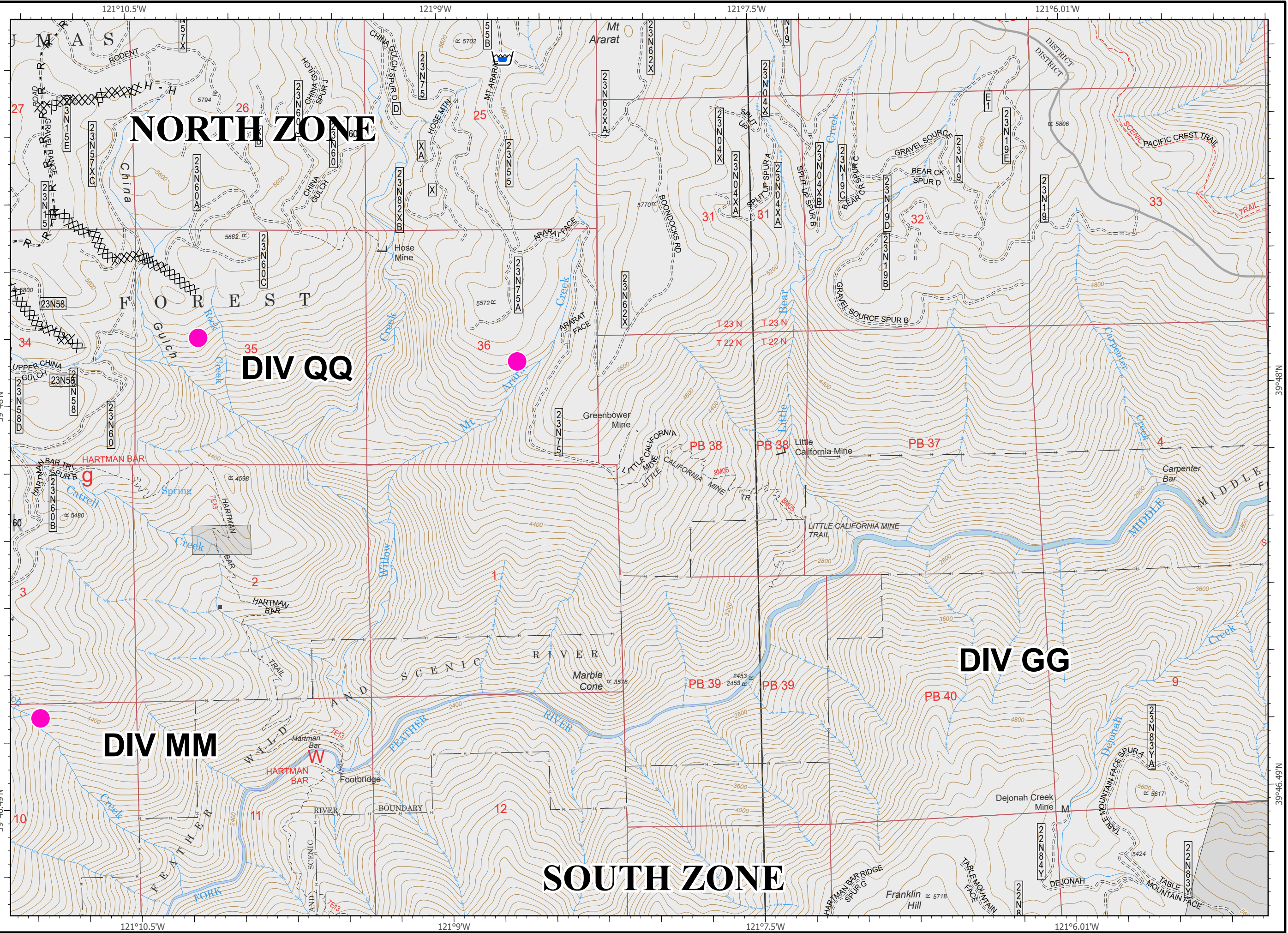




# IAP Map Pack

North Complex  
CA-PNF-001308  
September 28, 2020  
North Zone  
Index Page: G7

- XX Completed Dozer Line
- H Completed Hand Line
- R Road as Completed Line
- Building Footprint
- 🏠 Water Tank
- MANDATORY EXCLUSION AREA



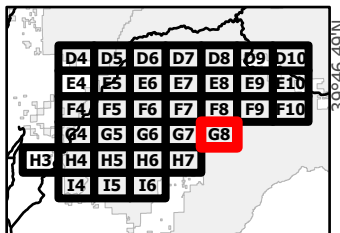
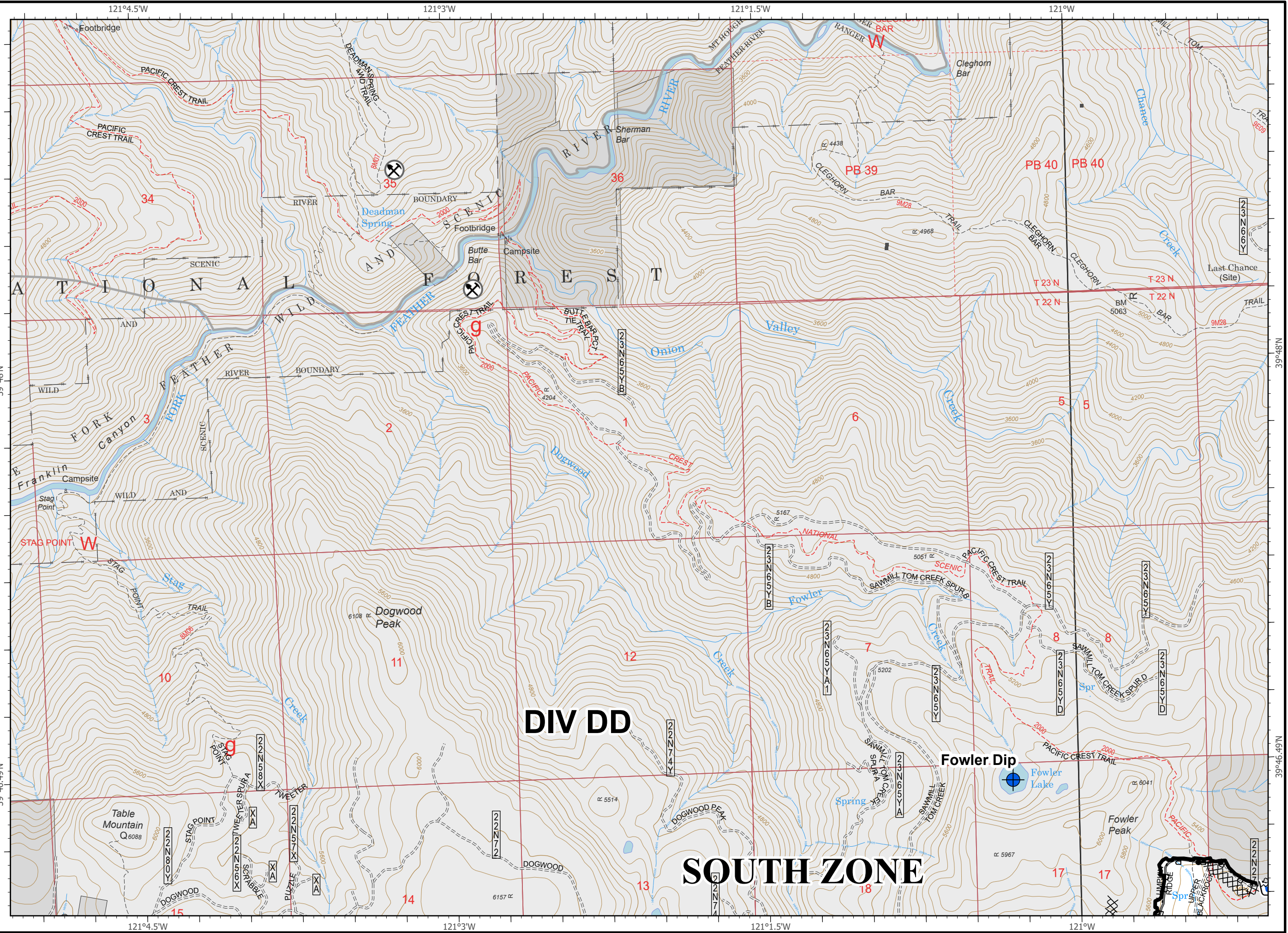
D4	D5	D6	D7	D8	D9	D10
E4	E5	E6	E7	E8	E9	E10
F4	F5	F6	F7	F8	F9	F10
G4	G5	G6	G7	G8		
H3	H4	H5	H6	H7		
I4	I5	I6				



# IAP Map Pack

North Complex  
CA-PNF-001308  
September 28, 2020  
North Zone  
Index Page: G8

- Dip Site
- Contained Line
- Completed Dozer Line
- Road as Completed Line
- Building Footprint
- Mine
- Water Tank
- SPI Gate

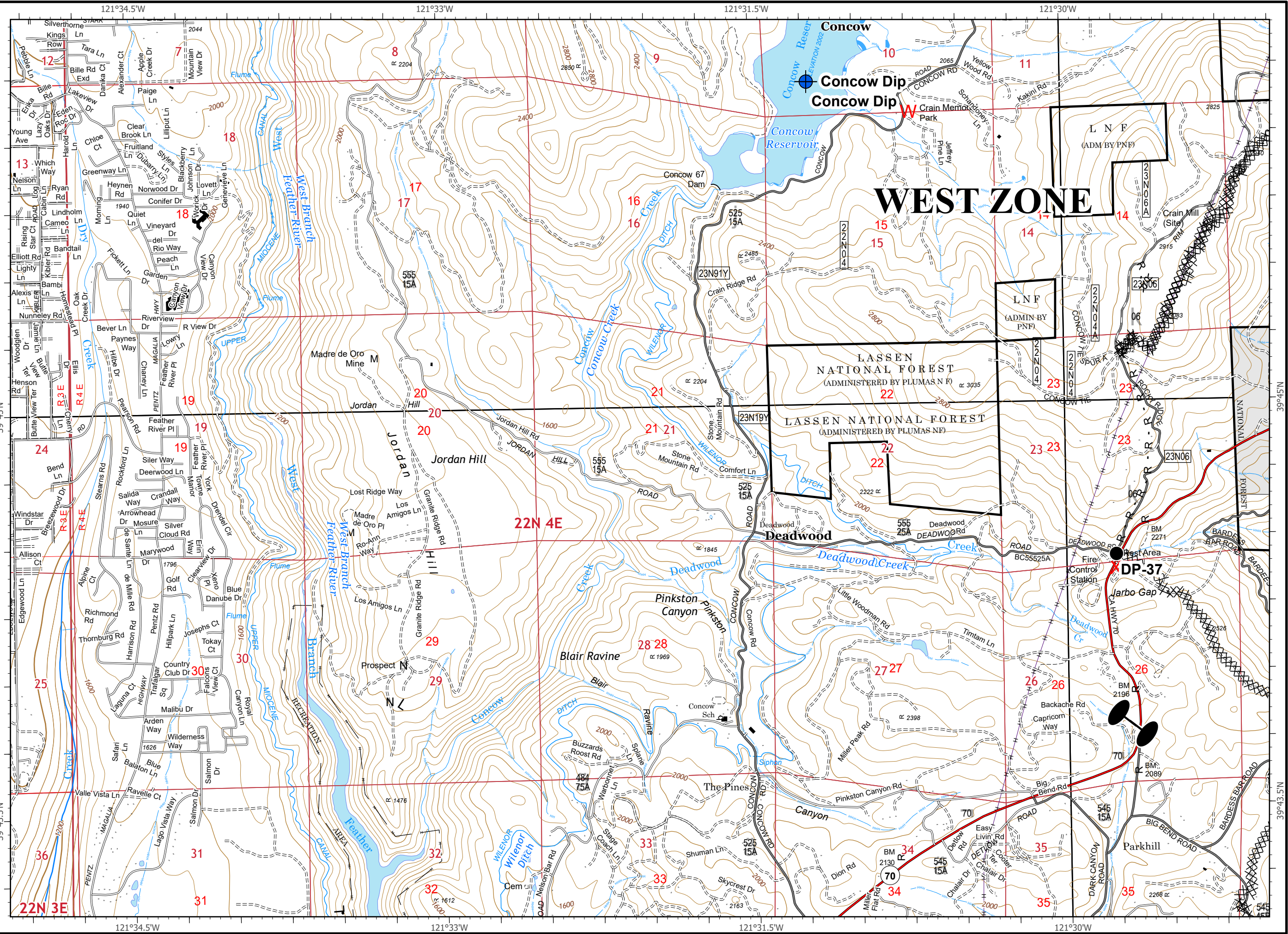




# IAP Map Pack

North Complex  
CA-PNF-001308  
September 28, 2020  
North Zone  
Index Page: H3

- Dip Site
- Drop Point
- Zone Break
- Completed Dozer Line
- Road as Completed Line

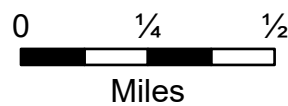
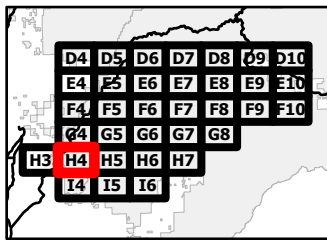
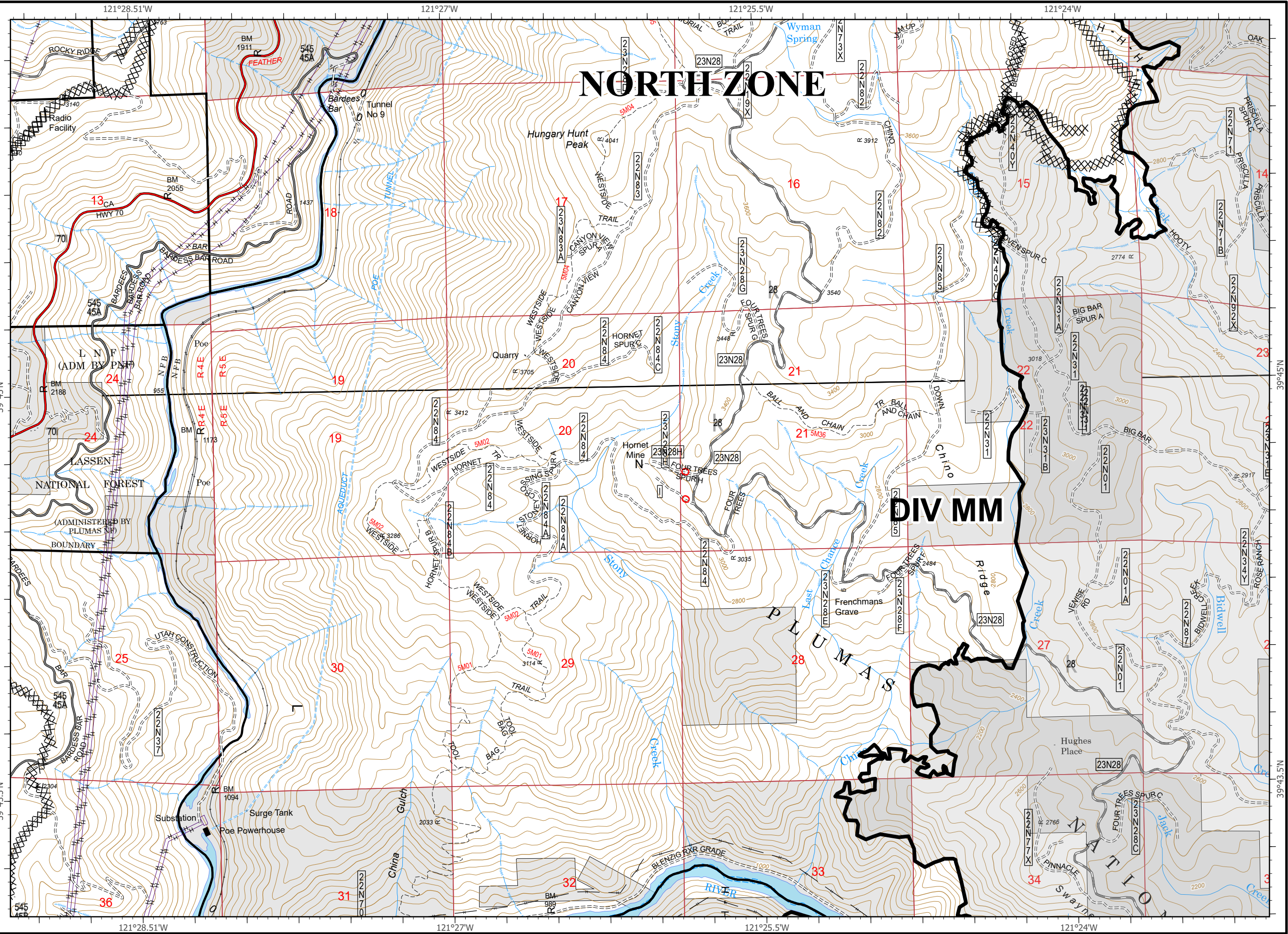




# IAP Map Pack

North Complex  
CA-PNF-001308  
September 28, 2020  
North Zone  
Index Page: H4



- Contained Line
- XX XX Completed Dozer Line
- H · Completed Hand Line

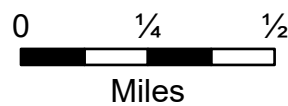
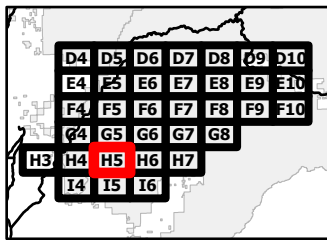
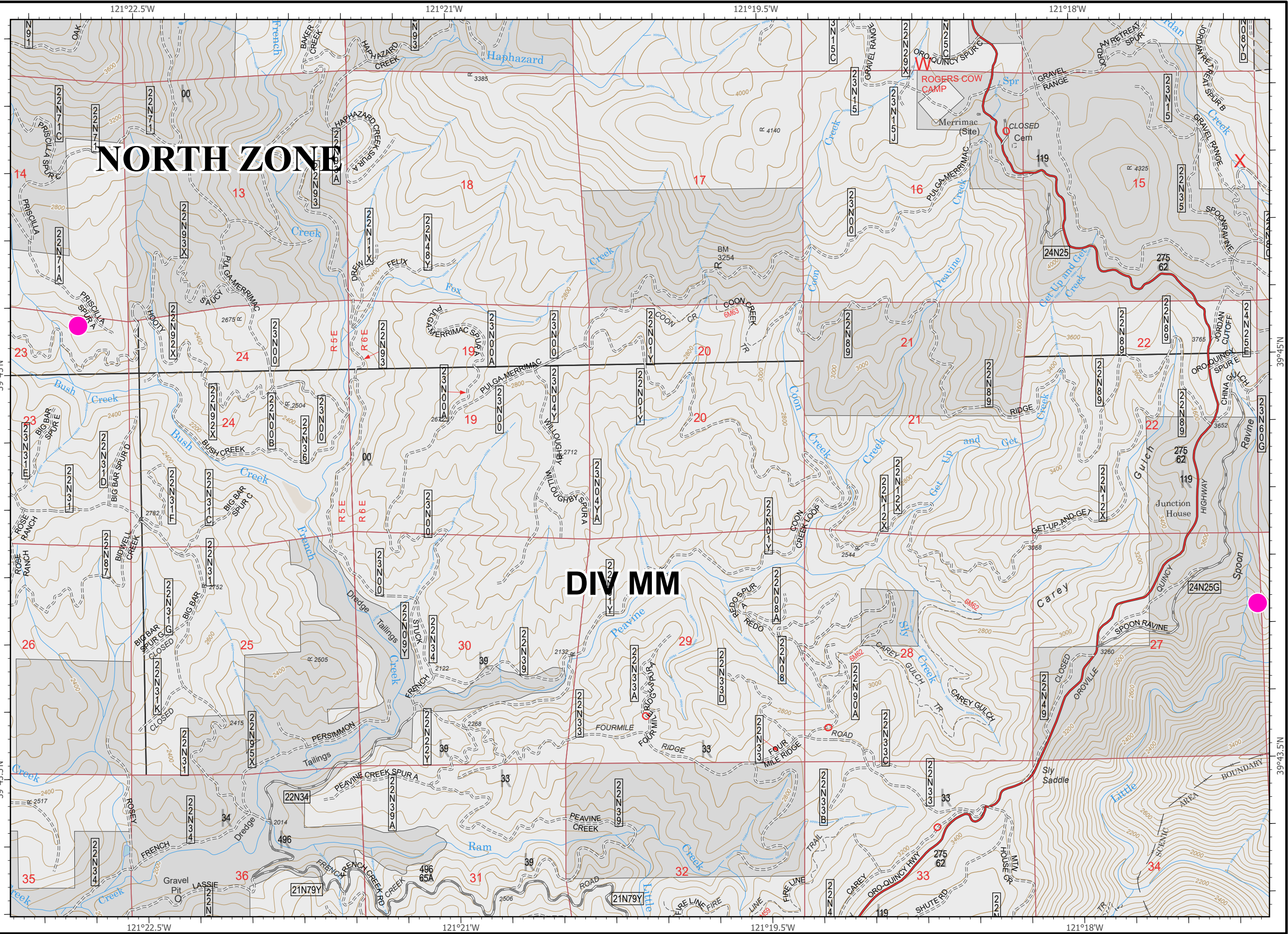




# IAP Map Pack

North Complex  
CA-PNF-001308  
September 28, 2020  
North Zone  
Index Page: H5

-  MANDATORY EXCLUSION AREA
-  Wood Bridges

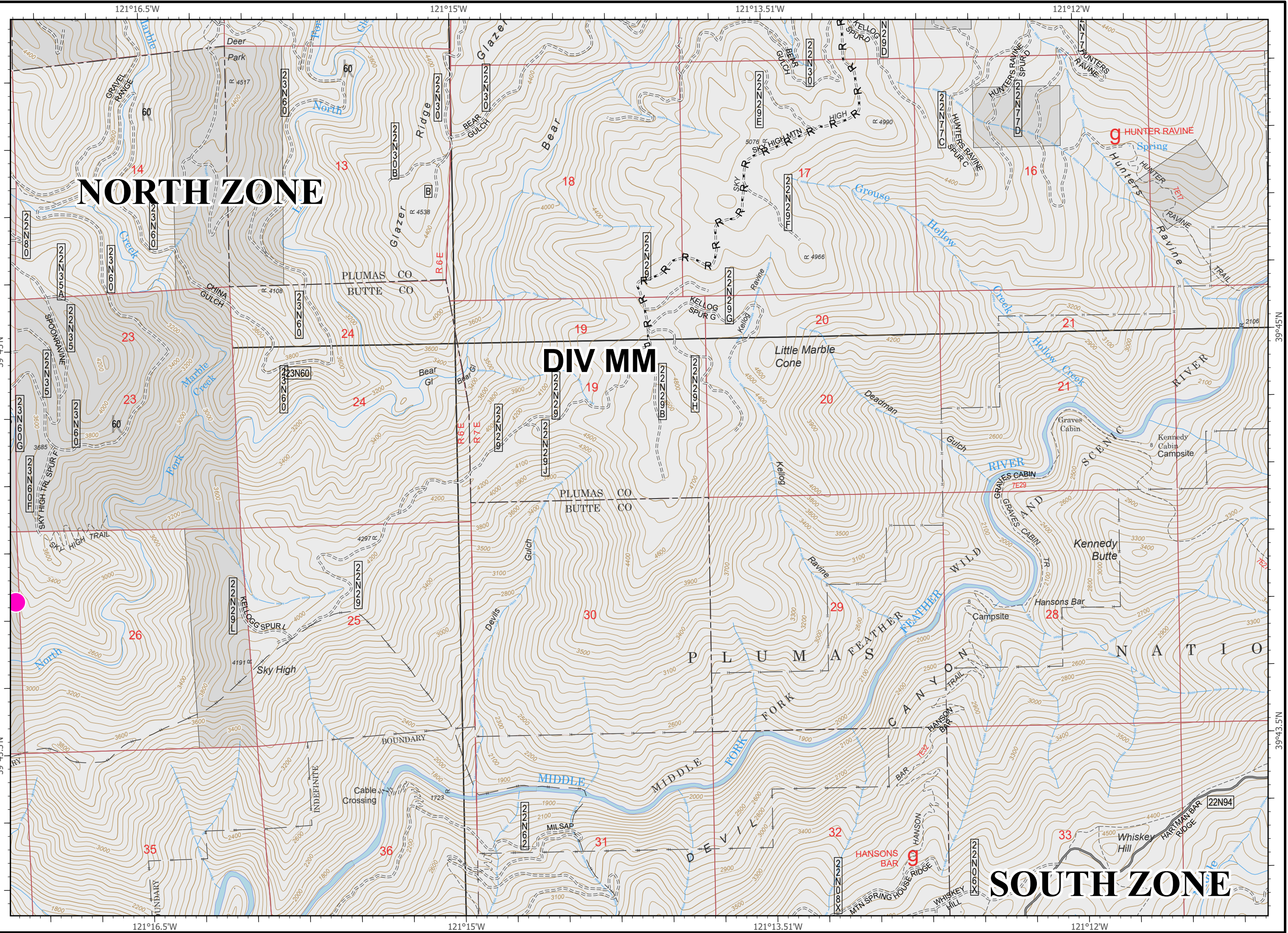




# IAP Map Pack

North Complex  
CA-PNF-001308  
September 28, 2020  
North Zone  
Index Page: H6

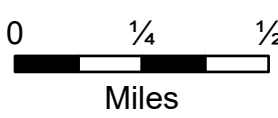
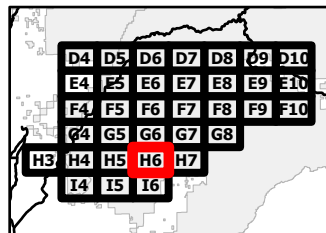
- R Road as Completed Line
- MANDATORY EXCLUSION AREA



## NORTH ZONE

## DIV MM




## SOUTH ZONE

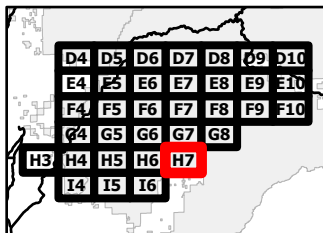
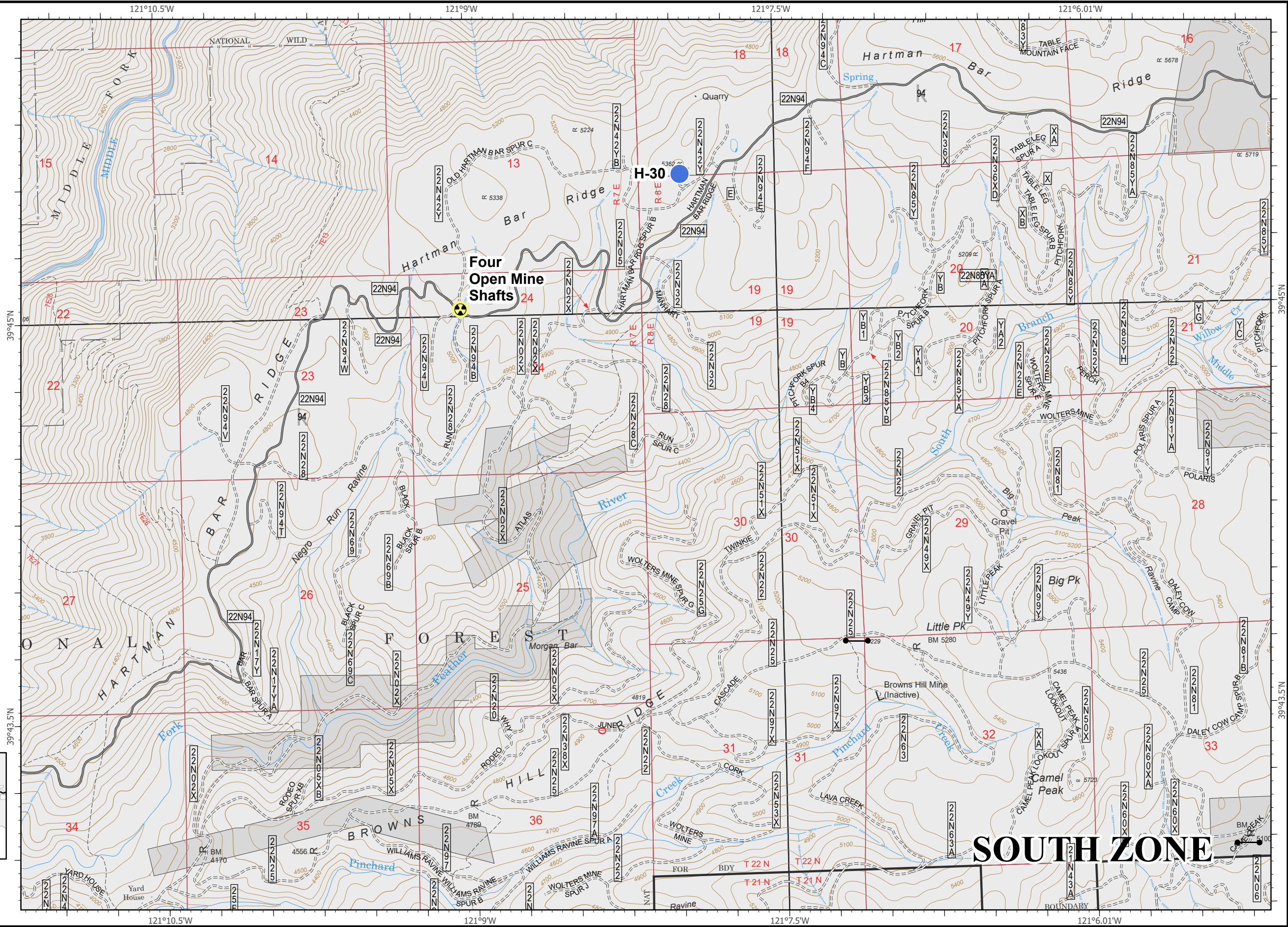




# IAP Map Pack

North Complex  
CA-PNF-001308  
September 28, 2020  
North Zone  
Index Page: H7

-  Hazard
-  Helispot
-  SPI Gate





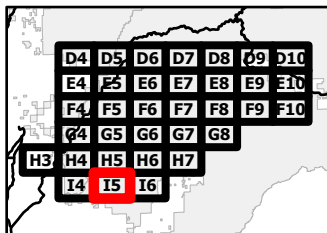
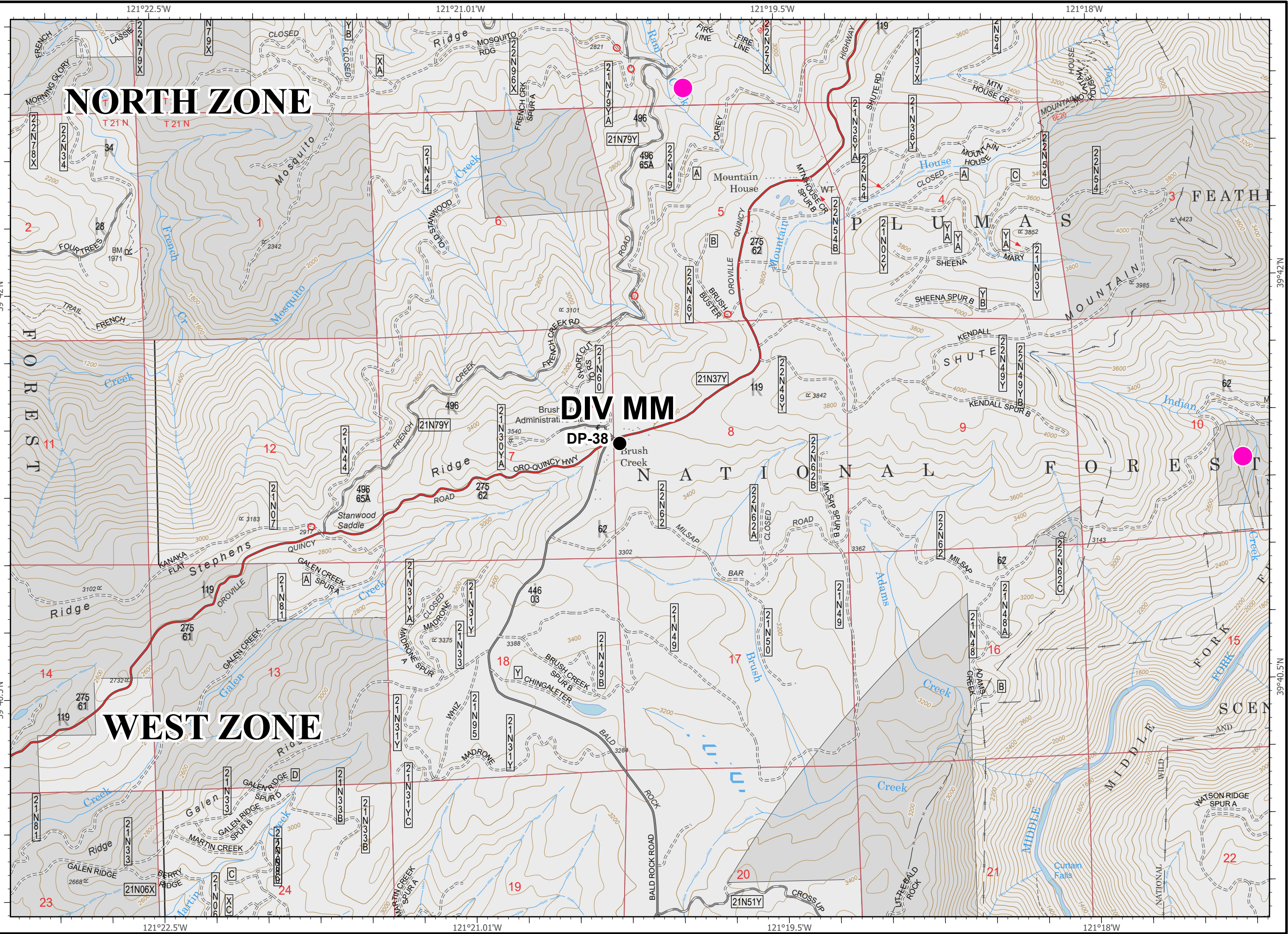




# IAP Map Pack

North Complex  
CA-PNF-001308  
September 28, 2020  
North Zone  
Index Page: 15

- Drop Point
- MANDATORY EXCLUSION AREA

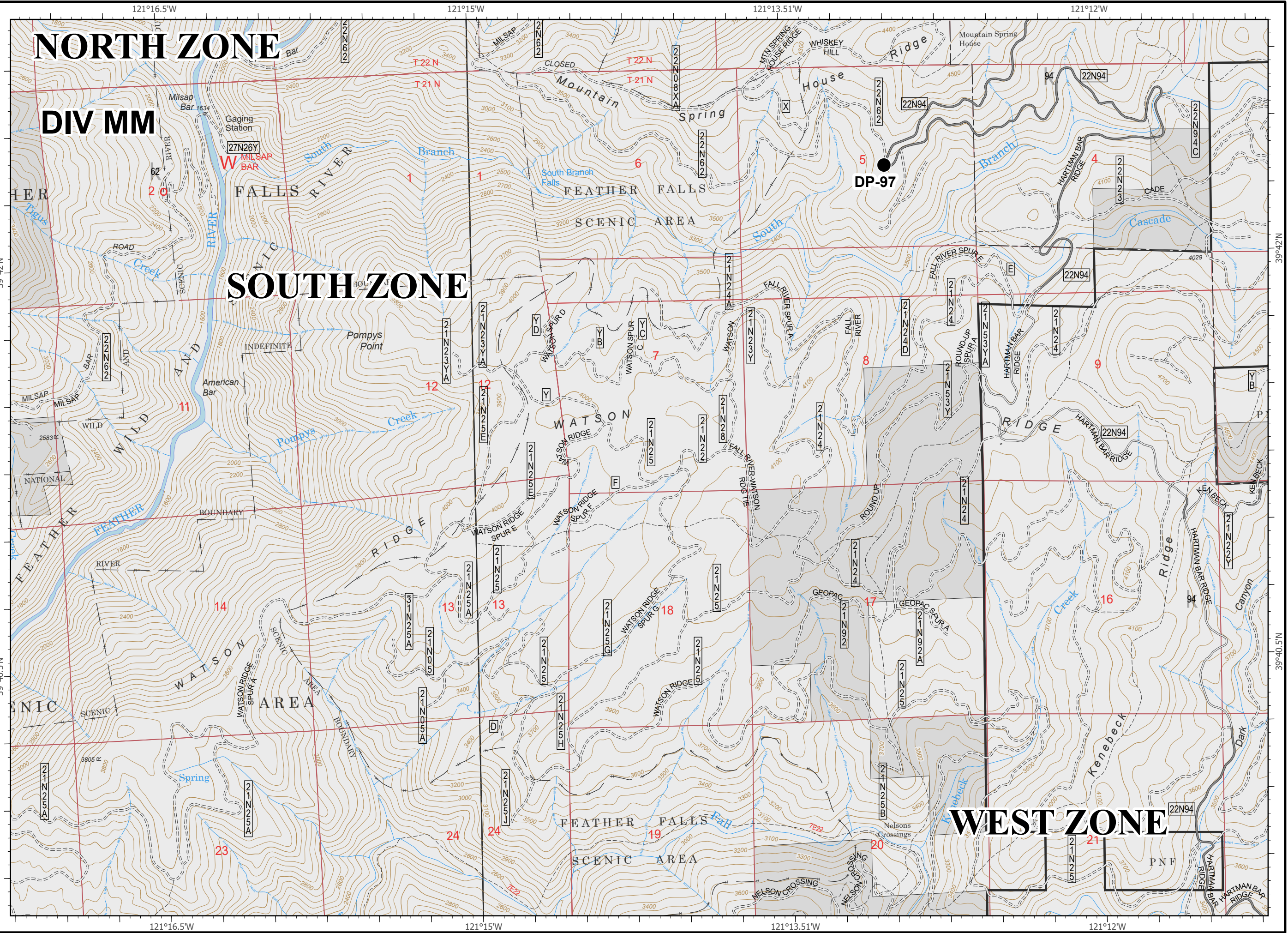




# IAP Map Pack

North Complex  
CA-PNF-001308  
September 28, 2020  
North Zone  
Index Page: 16

- Drop Point
- MANDATORY EXCLUSION AREA



## NORTH ZONE

## DIV MM

## SOUTH ZONE

## WEST ZONE

D4	D5	D6	D7	D8	D9	D10
E4	E5	E6	E7	E8	E9	E10
F4	F5	F6	F7	F8	F9	F10
G4	G5	G6	G7	G8		
H3	H4	H5	H6	H7		
I4	I5	I6				

