

# IAP Map Pack

## South Zone Index

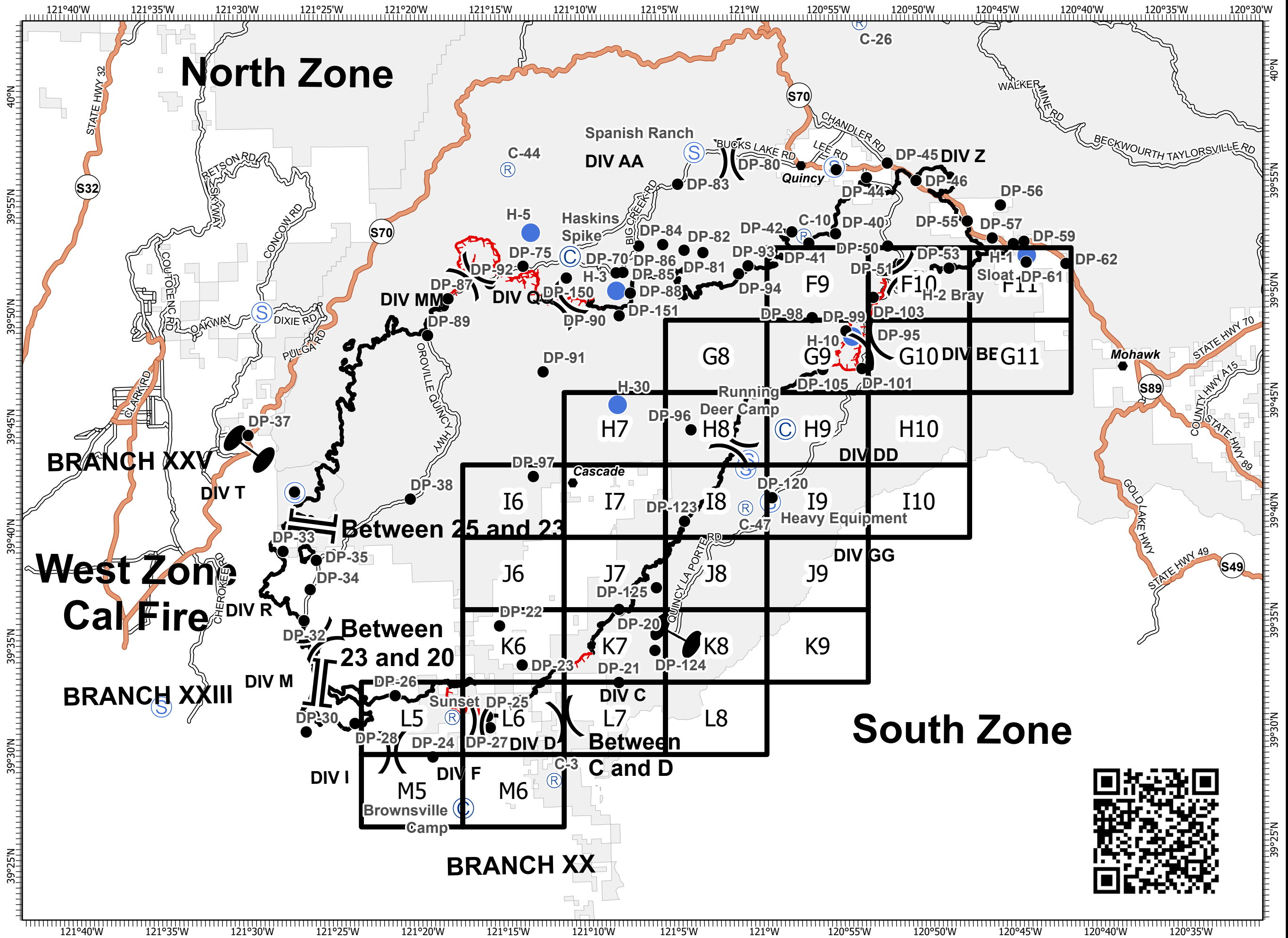
North Complex  
CA-PNF-001308  
September 28, 2020



- Camp
- Drop Point
- Helispot
- Repeater
- Staging Area
- Division Break
- Branch Break
- Zone Break
- Uncontrolled Fire Edge
- Contained Line



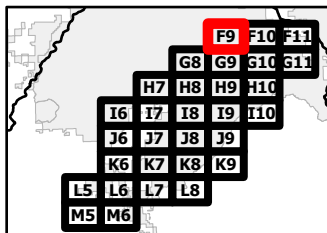
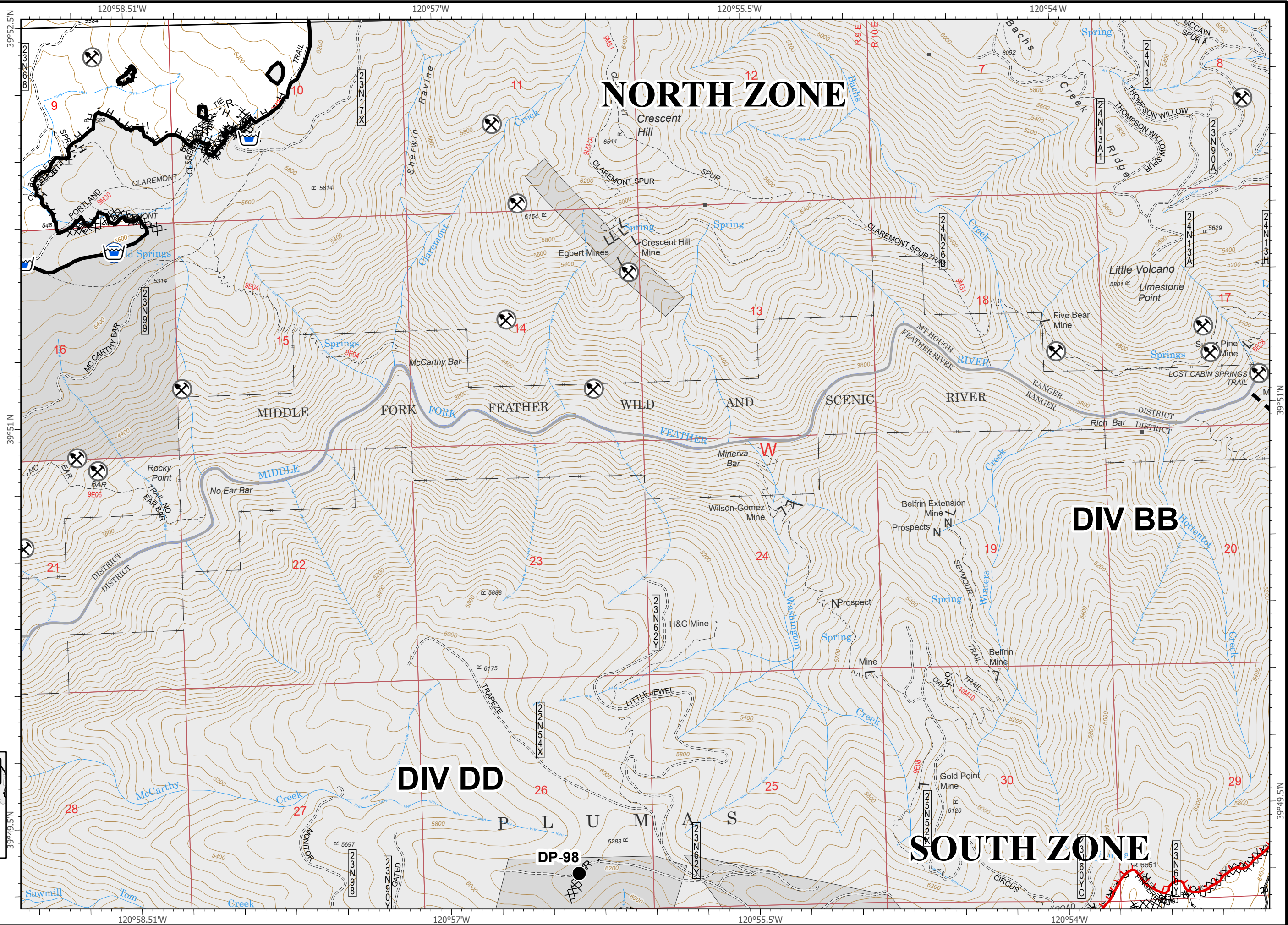
0 1 2 3 4 5  
Miles



# IAP Map Pack

North Complex  
CA-PNF-001308  
September 28, 2020  
South Zone  
Index Page: F9

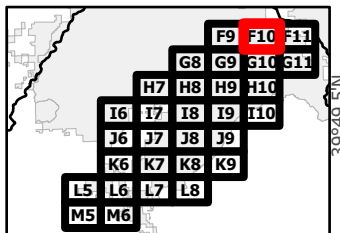
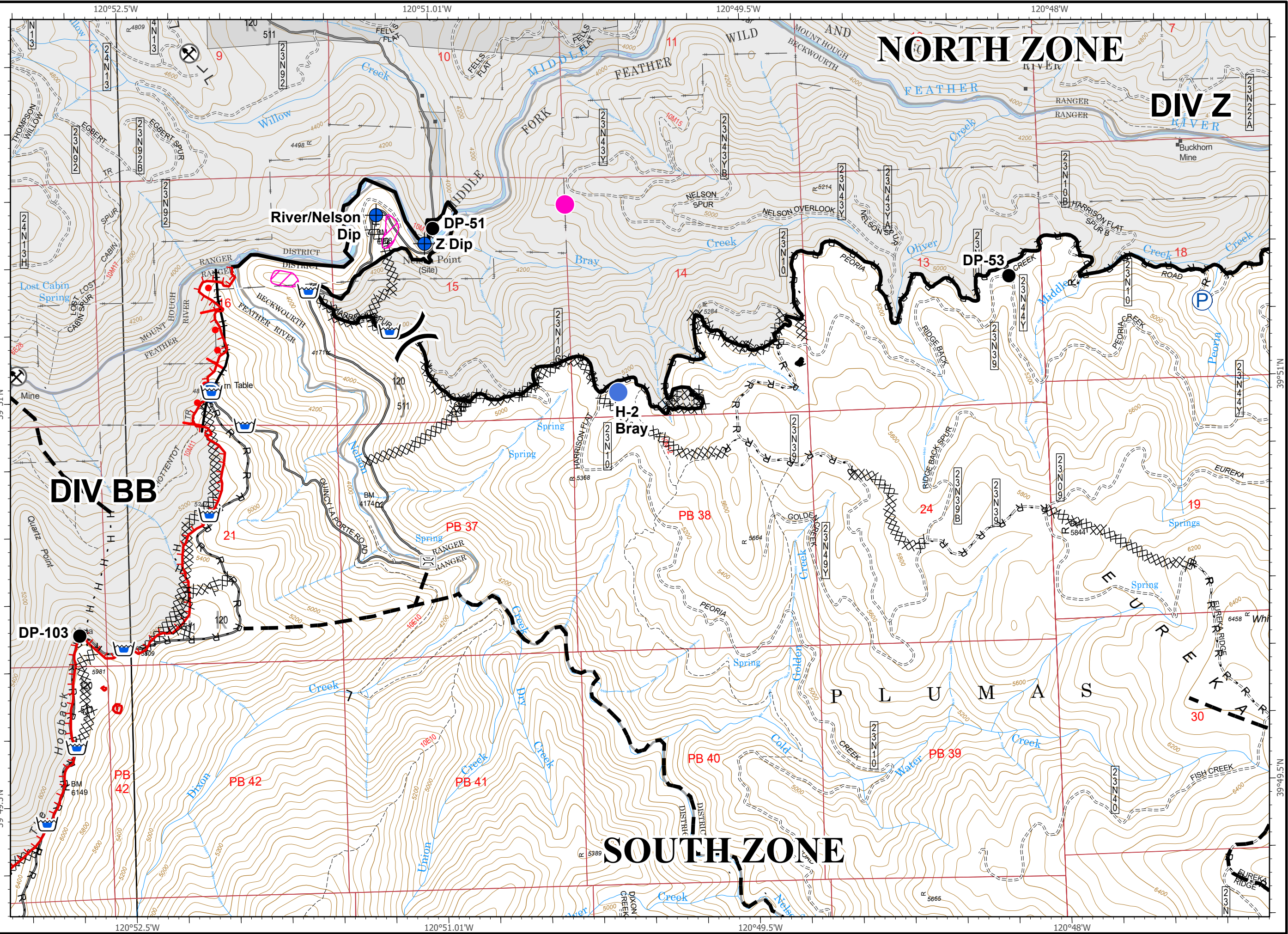
- Drop Point
- ▬ Uncontrolled Fire Edge
- ▬ Contained Line
- XX XX Completed Dozer Line
- H - Completed Hand Line
- R Road as Completed Line
- ▬ Planned Fire Line
- Building Footprint
- ⊗ Mine
- Ⓟ Pump
- 🚒 Water Tank



# IAP Map Pack

North Complex  
CA-PNF-001308  
September 28, 2020  
South Zone  
Index Page: F10

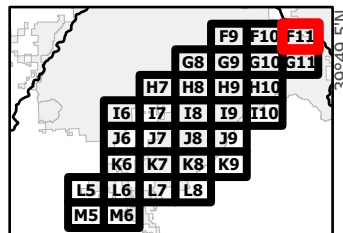
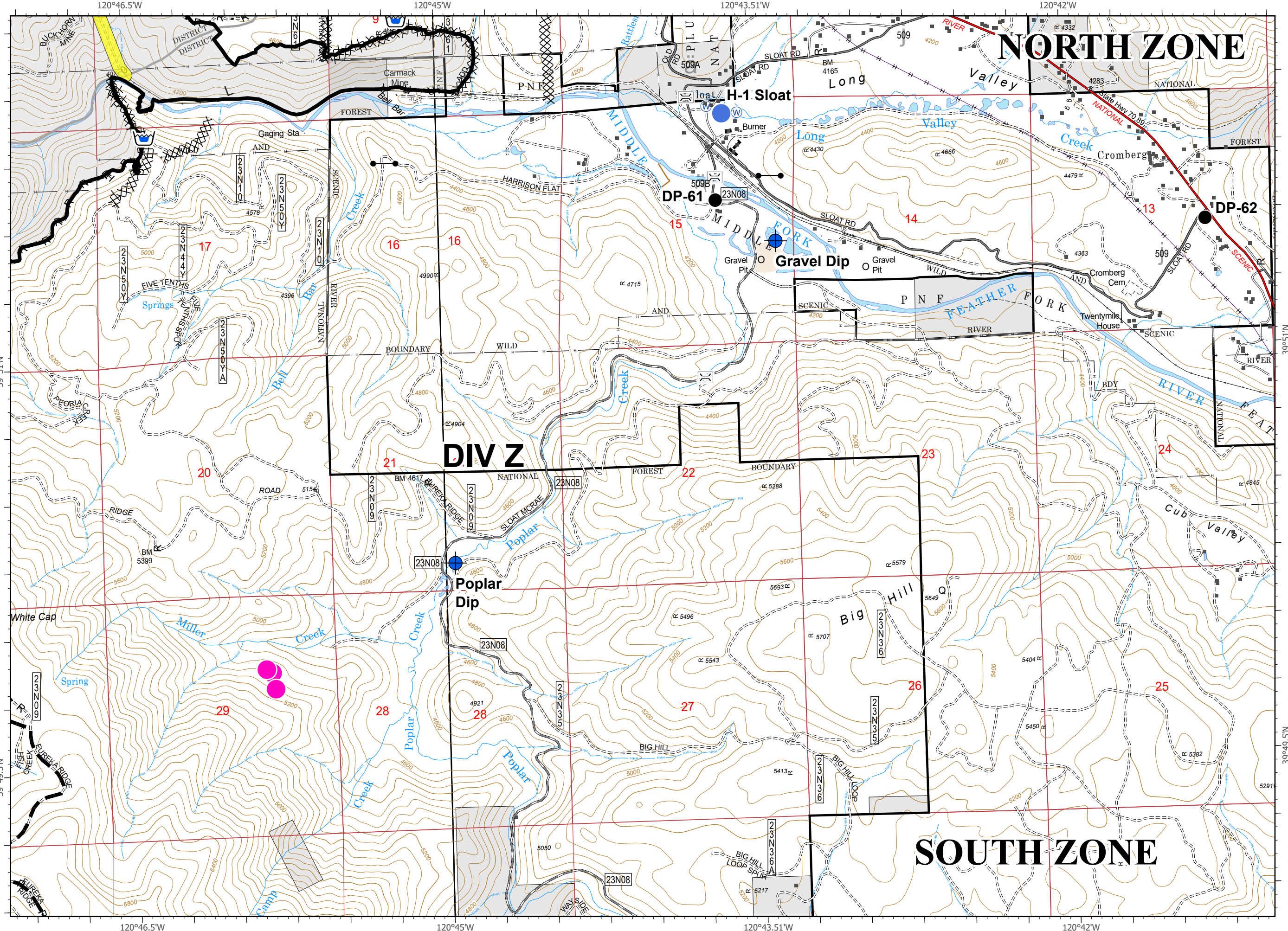
- Bridge
- Dip Site
- Drop Point
- Helispot
- Cell Coverage
- Division Break
- Uncontrolled Fire Edge
- Contained Line
- Completed Dozer Line
- Completed Hand Line
- Road as Completed Line
- Active Burnout
- Planned Fire Line
- Building Footprint
- Mine
- Pump
- Water Tank
- MANDATORY EXCLUSION AREA
- MANDATORY EXCLUSION AREA



# IAP Map Pack

North Complex  
CA-PNF-001308  
September 28, 2020  
South Zone  
Index Page: F11

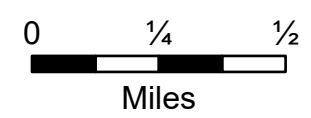
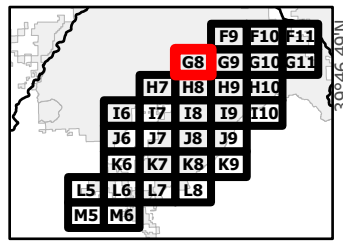
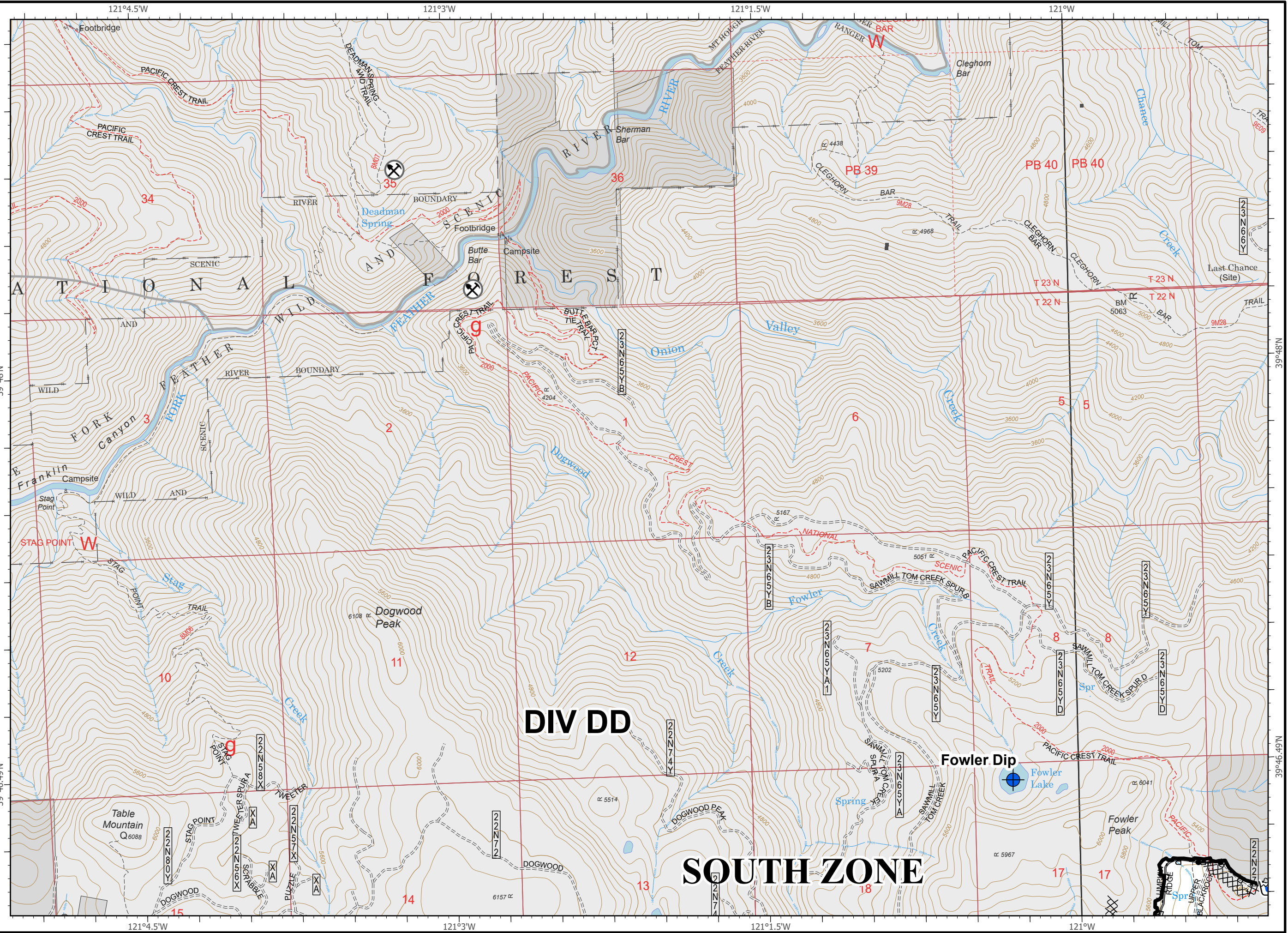
- Bridge
- Dip Site
- Drop Point
- Helispot
- Water Source
- Contained Line
- Completed Dozer Line
- Completed Hand Line
- Road as Completed Line
- Planned Fire Line
- Building Footprint
- Water Tank
- SPI Gate
- Union Pacific Special Protection
- Hazmat
- MANDATORY EXCLUSION AREA



# IAP Map Pack

North Complex  
CA-PNF-001308  
September 28, 2020  
South Zone  
Index Page: G8

- Dip Site
- Contained Line
- Completed Dozer Line
- Road as Completed Line
- Building Footprint
- Mine
- Water Tank
- SPI Gate

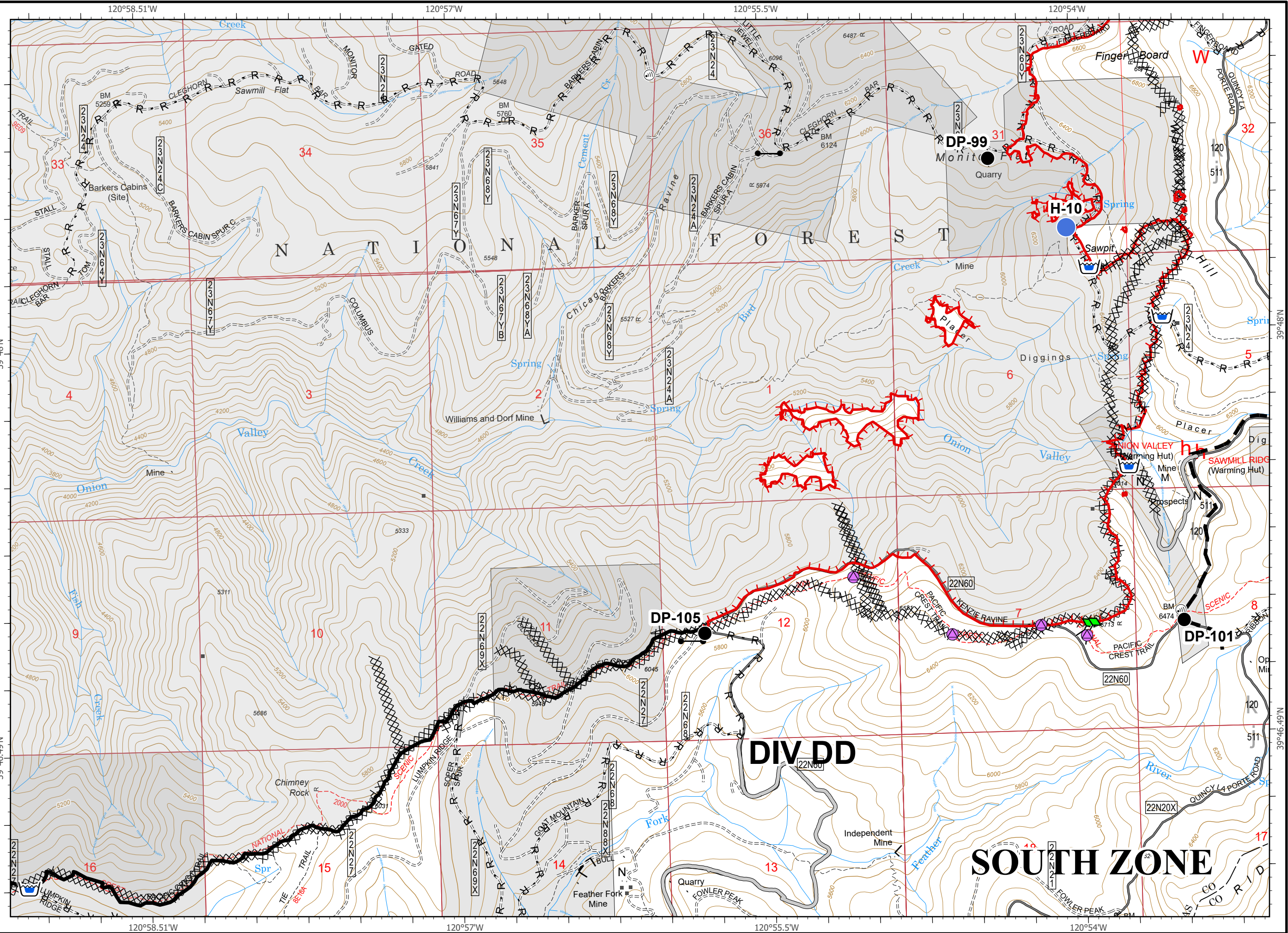
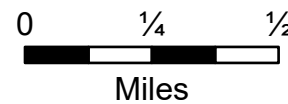
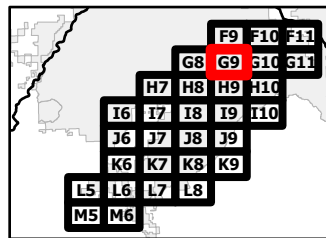


# IAP Map Pack

North Complex  
CA-PNF-001308  
September 28, 2020  
South Zone

Index Page: G9

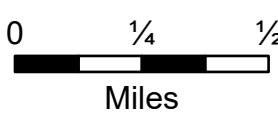
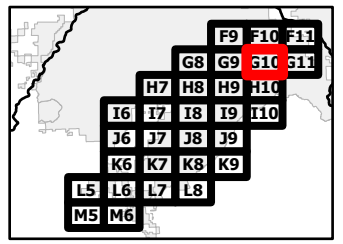
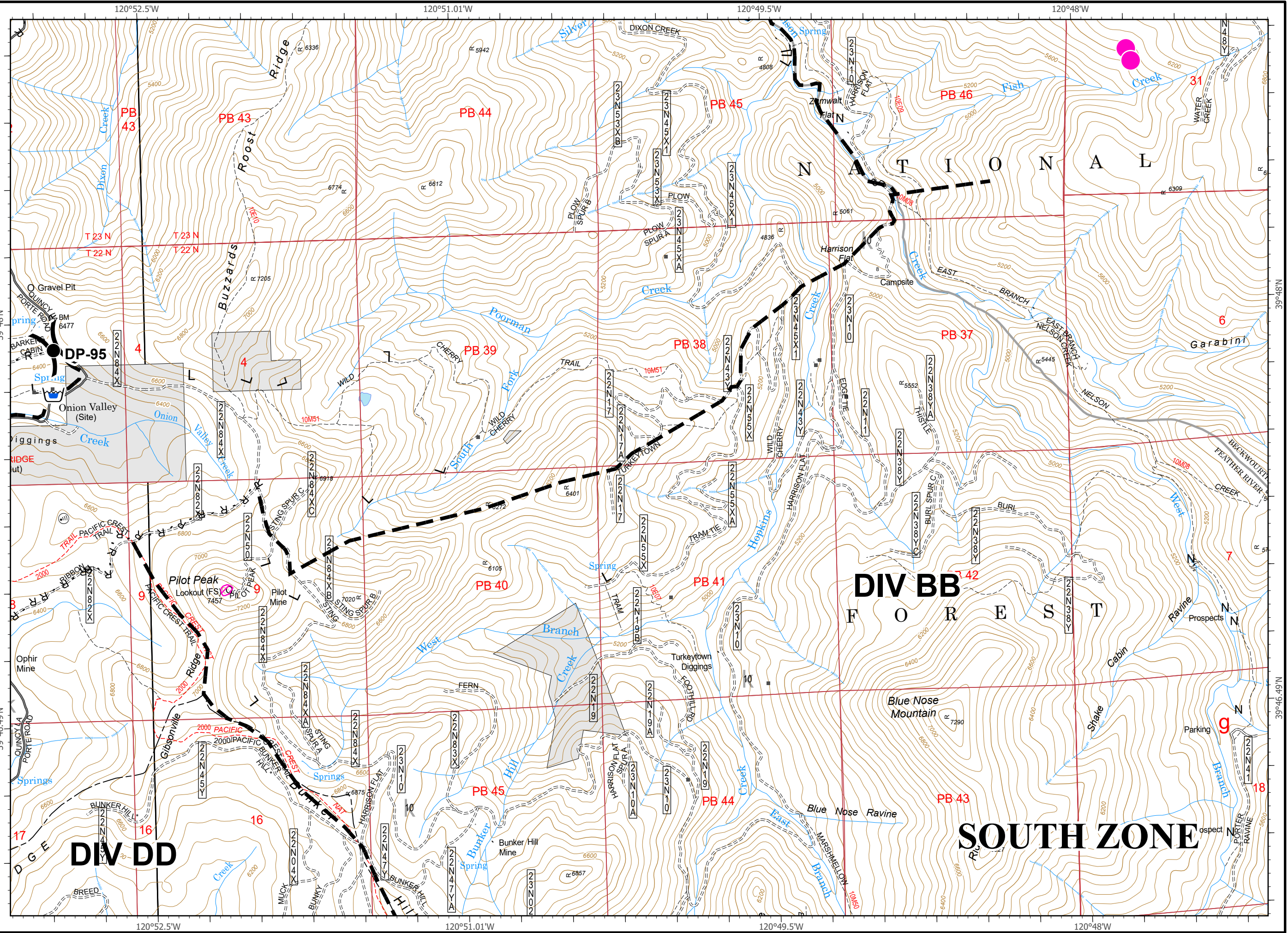
- Drop Point
- Helispot
- Ⓜ Cell Coverage
- ⬢ Repair Point
- ) Division Break
- Uncontrolled Fire Edge
- Contained Line
- XX Completed Dozer Line
- H Completed Hand Line
- R Road as Completed Line
- Access or Improved Road
- Completed Plow Line
- Planned Fire Line
- Building Footprint
- 🏊 Water Tank
- SPI Gate



# IAP Map Pack

North Complex  
CA-PNF-001308  
September 28, 2020  
South Zone  
Index Page: G10

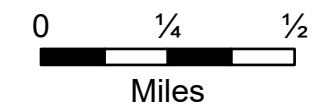
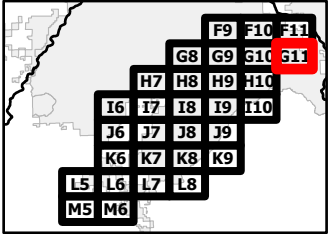
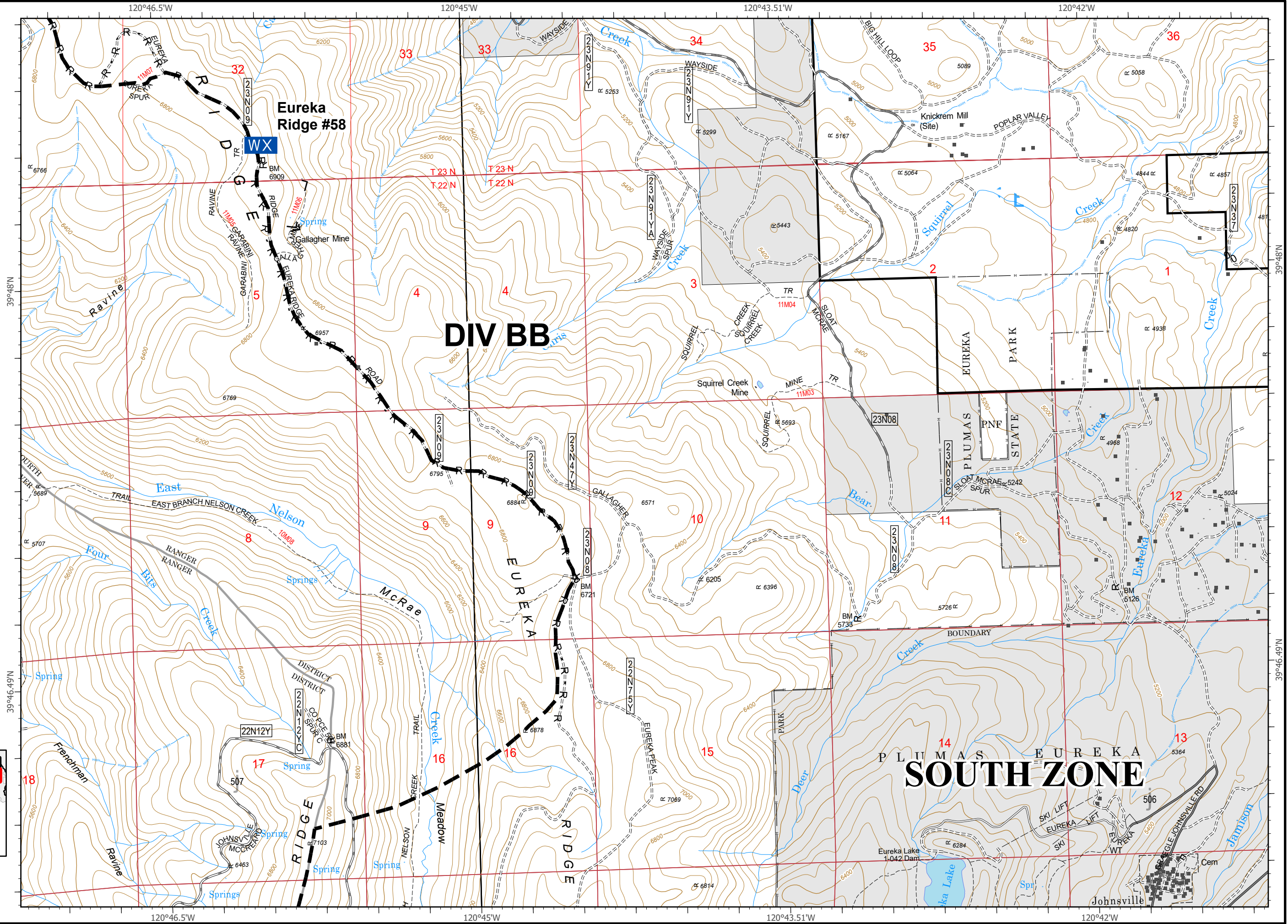
- Drop Point
- ⊙ Cell Coverage
- ⎓ Division Break
- R Road as Completed Line
- Planned Fire Line
- Building Footprint
- 🏊 Water Tank
- 🚫 MANDATORY EXCLUSION AREA
- Hazmat
- 🚫 MANDATORY EXCLUSION AREA



# IAP Map Pack

North Complex  
CA-PNF-001308  
September 28, 2020  
South Zone  
Index Page: G11




- WX** Mobile Weather Unit
- R** Road as Completed Line
- Planned Fire Line
- Building Footprint

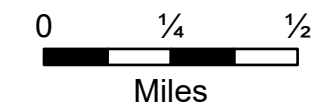
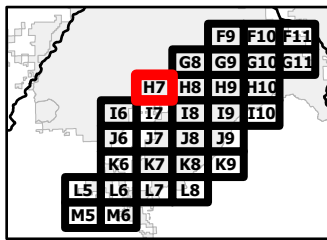
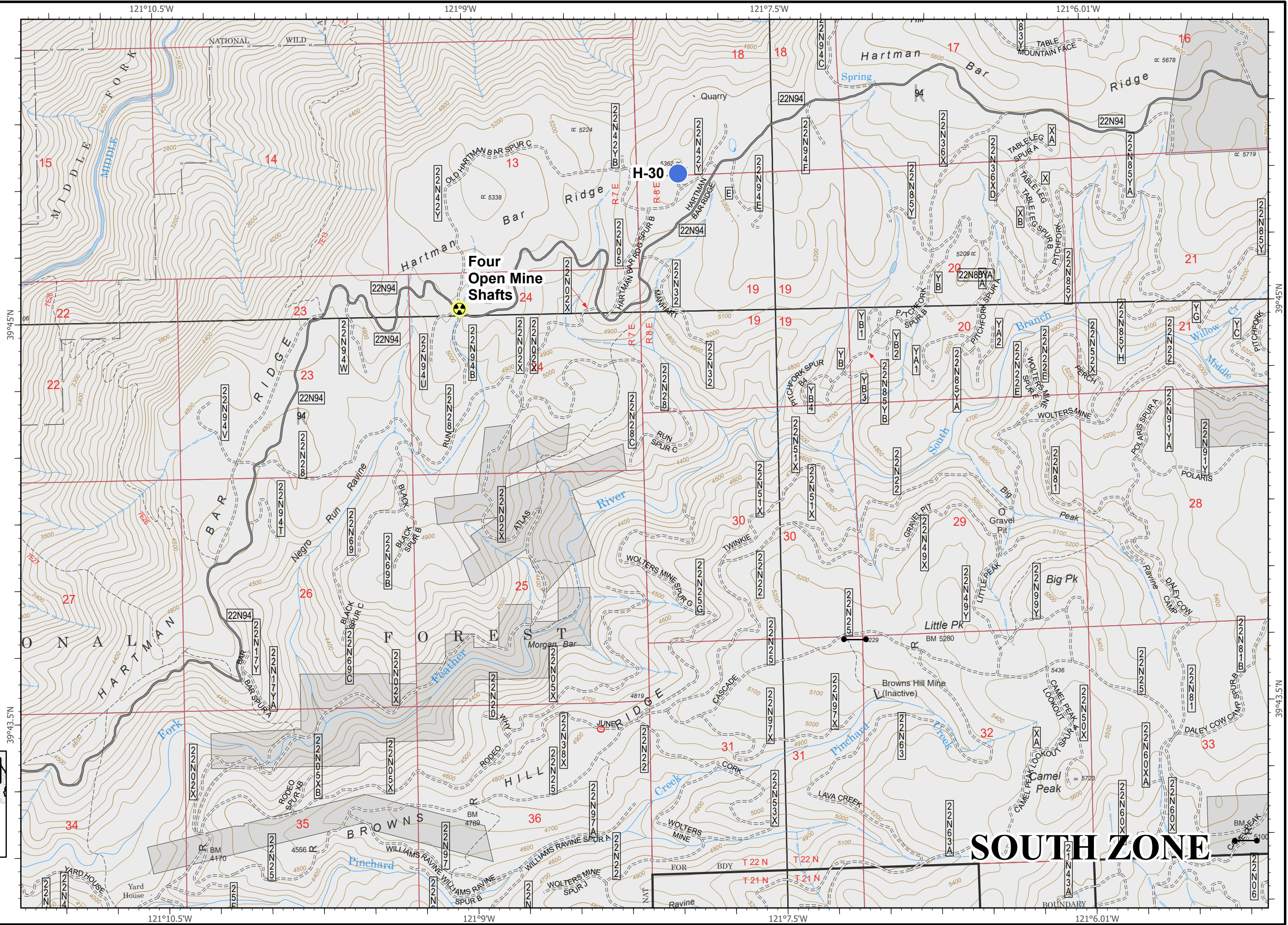




# IAP Map Pack

North Complex  
CA-PNF-001308  
September 28, 2020  
South Zone  
Index Page: H7

-  Hazard
-  Helispot
-  SPI Gate

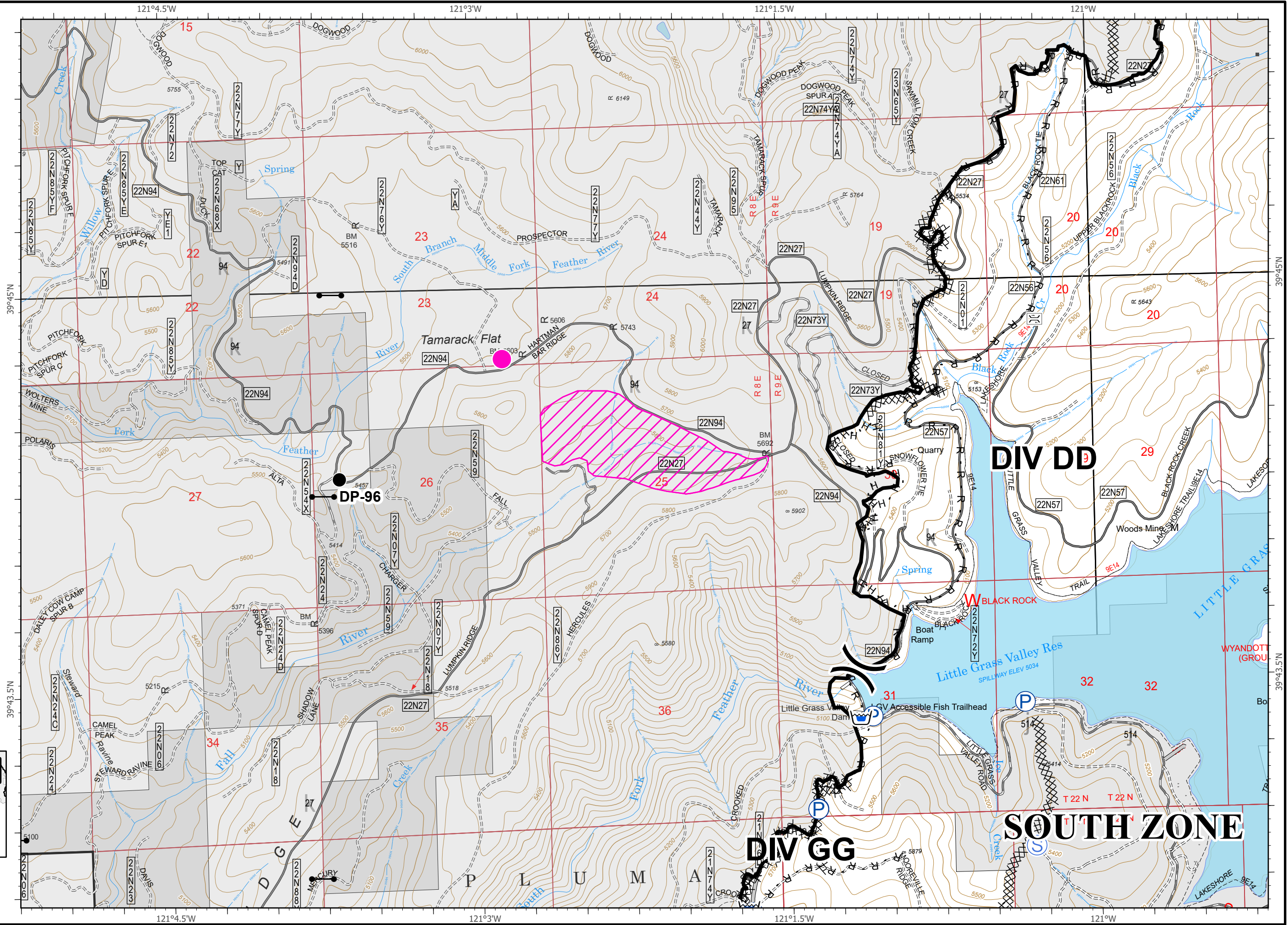
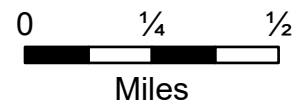
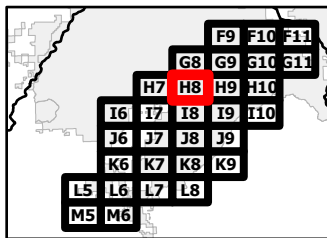


**SOUTH ZONE**

# IAP Map Pack

North Complex  
CA-PNF-001308  
September 28, 2020  
South Zone  
Index Page: H8

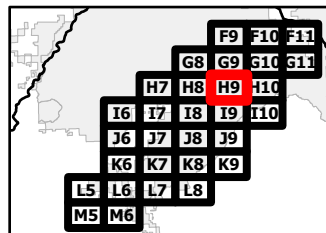
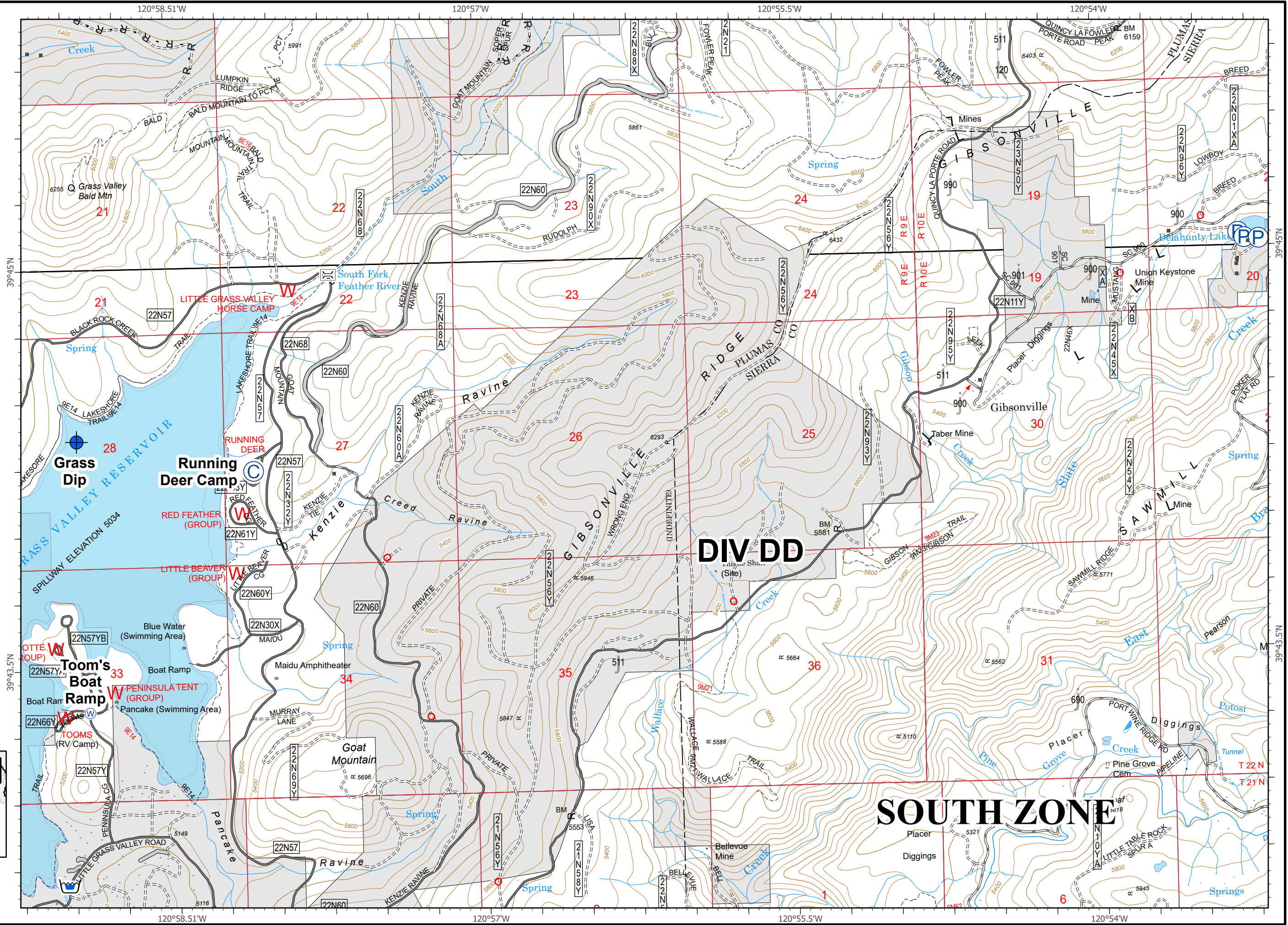
- Bridge
- Drop Point
- Staging Area
- Division Break
- Contained Line
- Completed Dozer Line
- Completed Hand Line
- Road as Completed Line
- Access or Improved Road
- Building Footprint
- Pump
- Water Tank
- SPI Gate
- MANDATORY EXCLUSION AREA
- MANDATORY EXCLUSION AREA
- MANDATORY EXCLUSION AREA



# IAP Map Pack

North Complex  
CA-PNF-001308  
September 28, 2020  
South Zone  
Index Page: H9




- Bridge
- Camp
- Dip Site
- Water Source
- Contained Line
- Completed Dozer Line
- Road as Completed Line
- Access or Improved Road
- Building Footprint
- Pump
- Water Tank

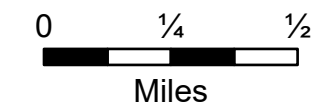
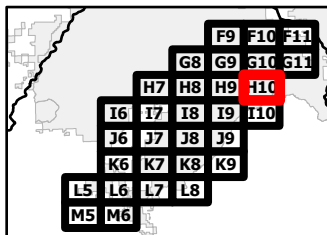
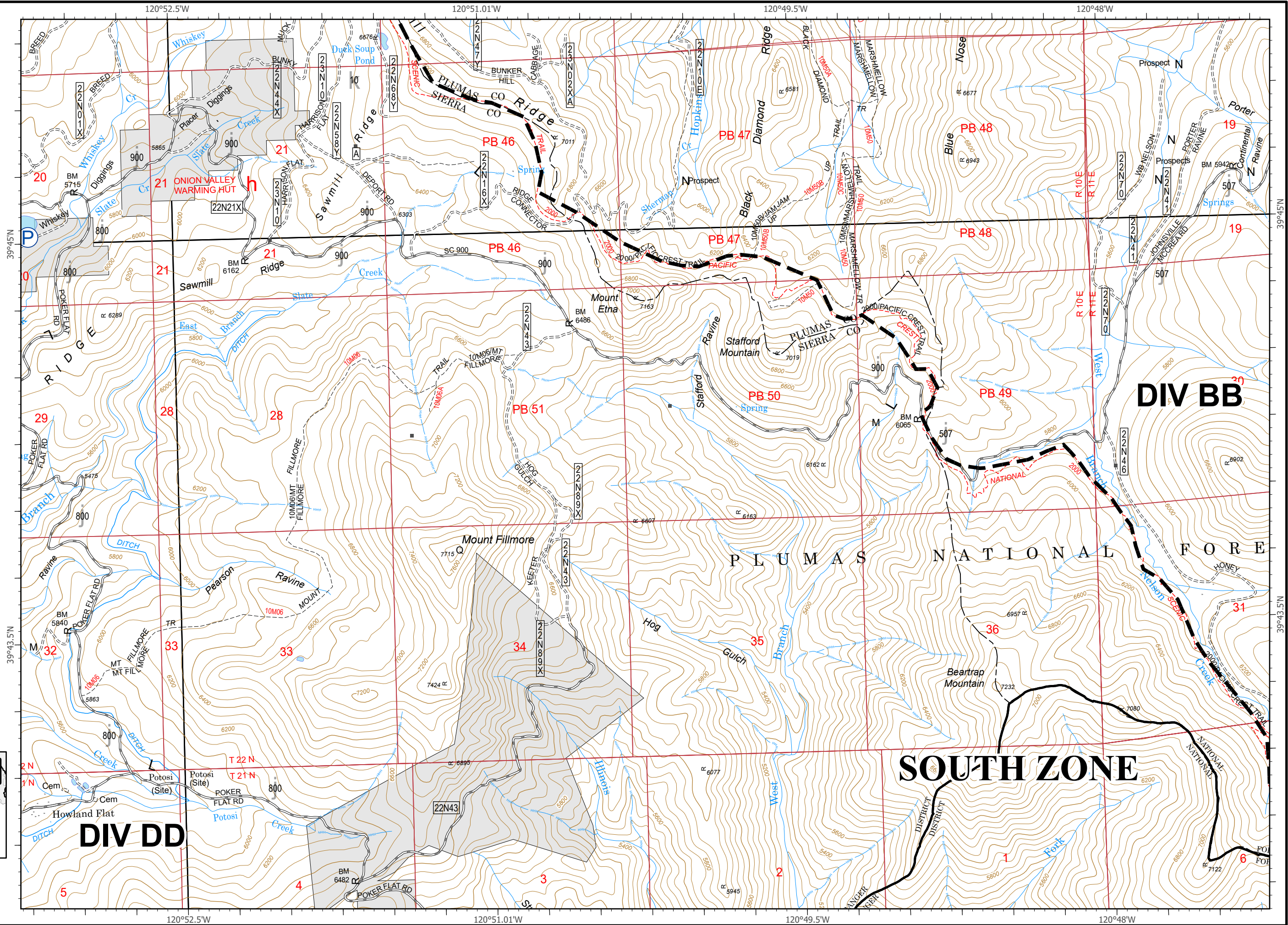


# IAP Map Pack

North Complex  
CA-PNF-001308  
September 28, 2020  
South Zone

Index Page: H10

-  Planned Fire Line
-  Building Footprint
-  Pump



**DIV BB**

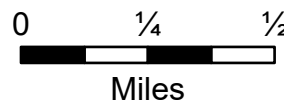
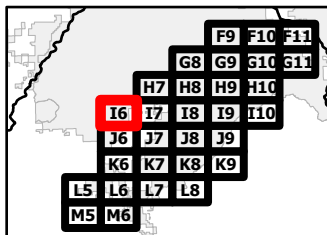
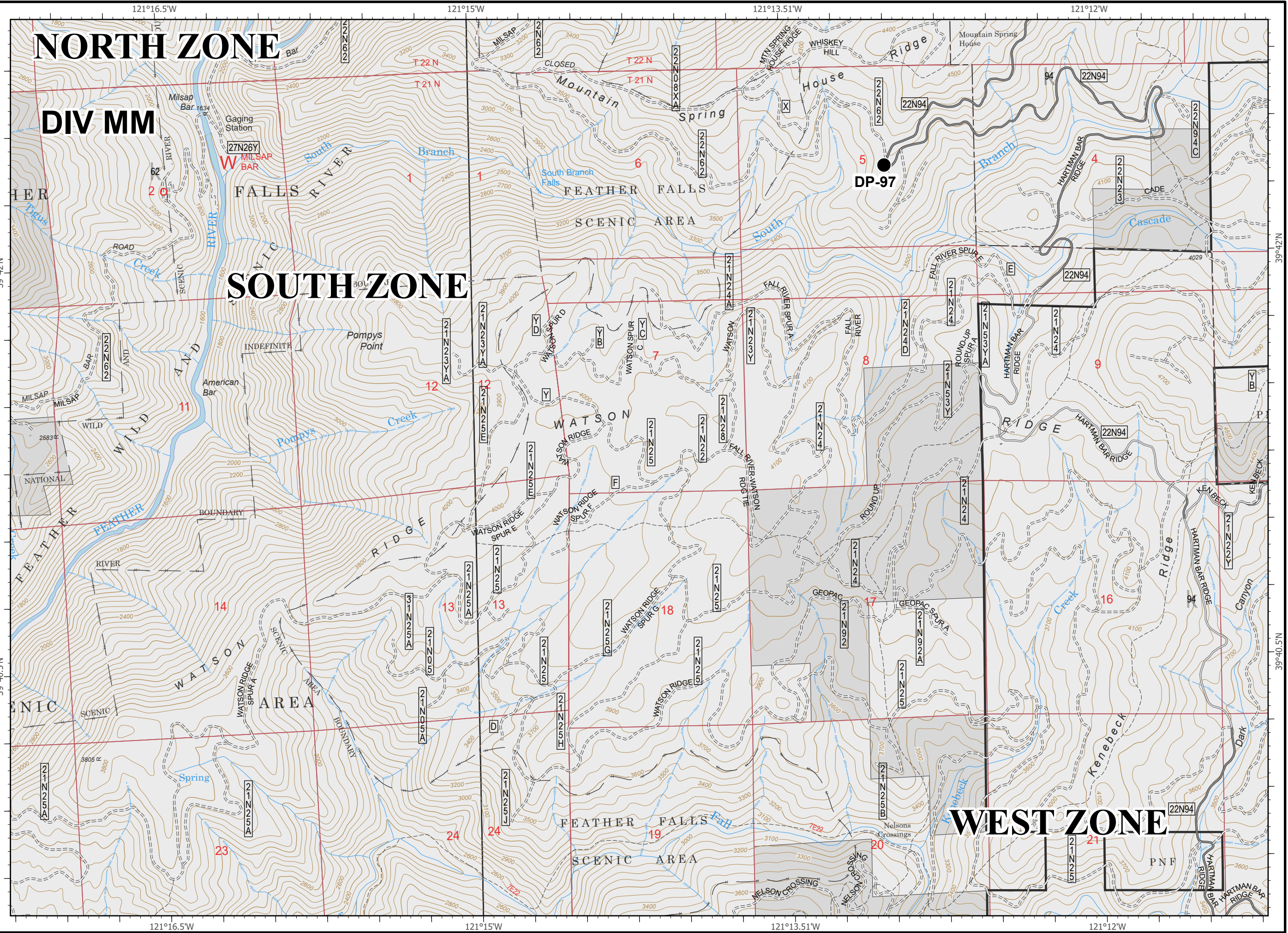
**DIV DD**

**SOUTH ZONE**

# IAP Map Pack

North Complex  
CA-PNF-001308  
September 28, 2020  
South Zone  
Index Page: 16

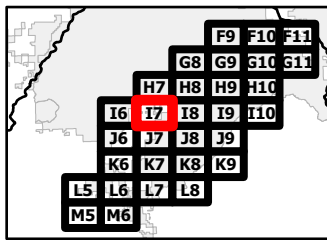
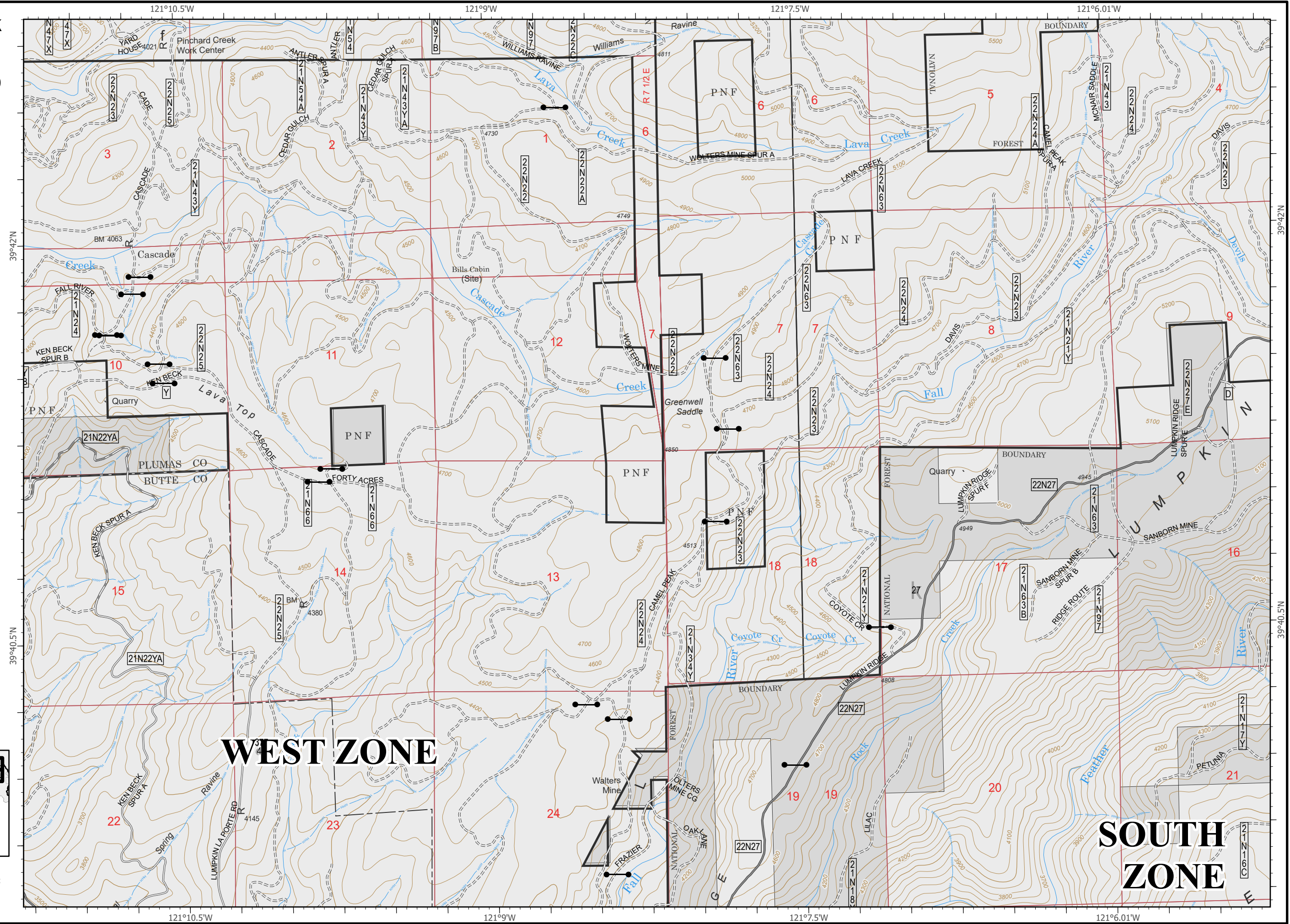
- Drop Point
- MANDATORY EXCLUSION AREA



# IAP Map Pack

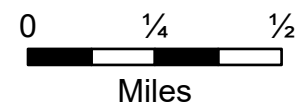
North Complex  
CA-PNF-001308  
September 28, 2020  
South Zone  
Index Page: 17

● SPI Gate



## WEST ZONE

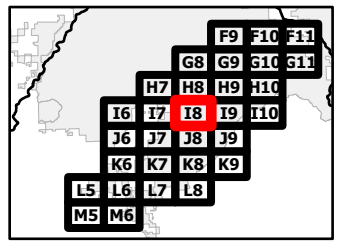
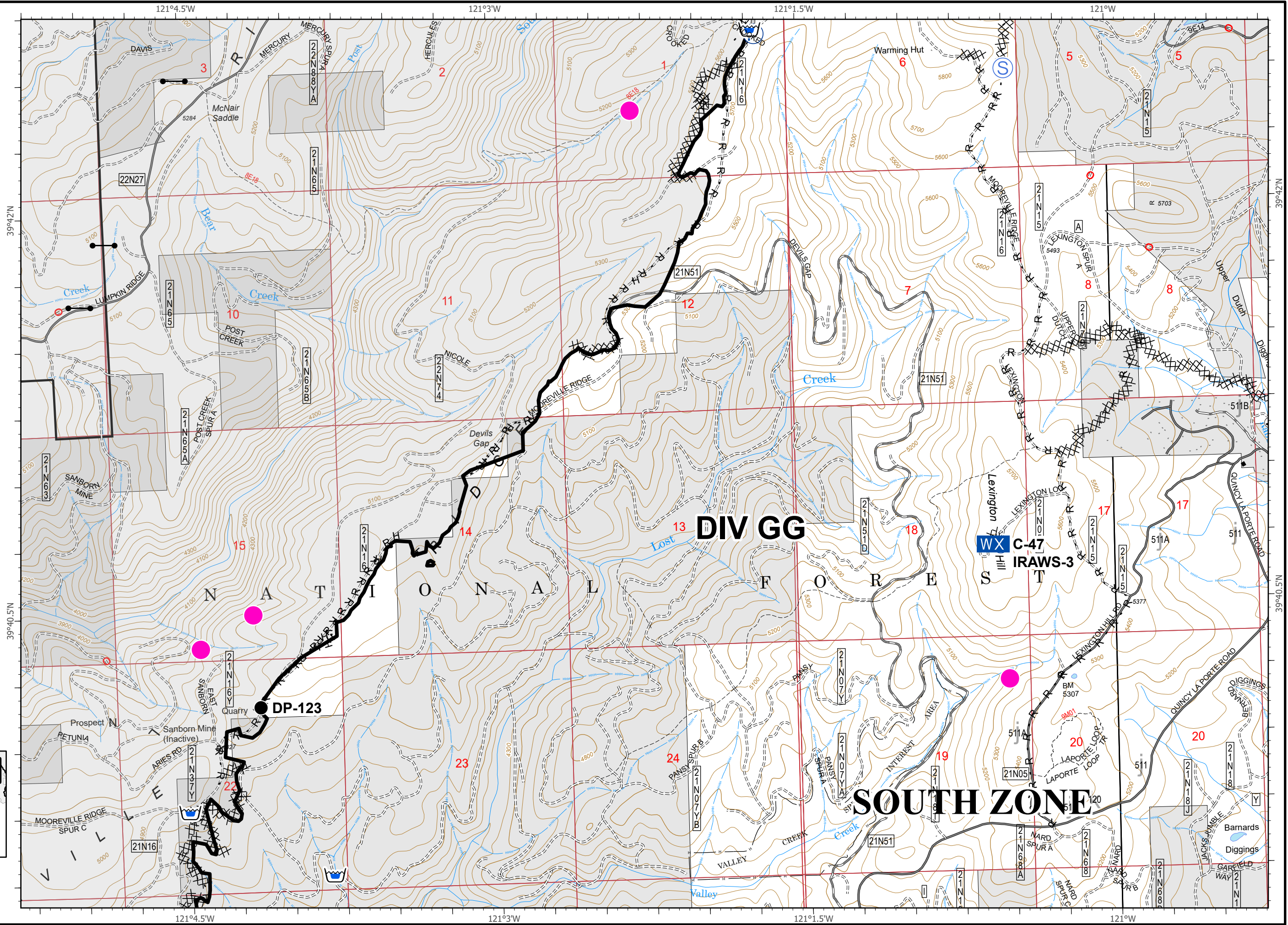
## SOUTH ZONE



# IAP Map Pack

North Complex  
CA-PNF-001308  
September 28, 2020  
South Zone  
Index Page: 18

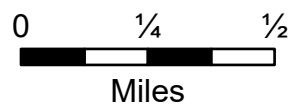
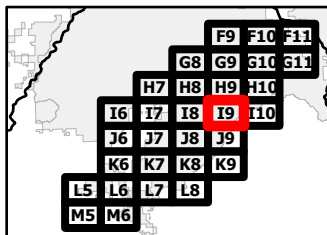
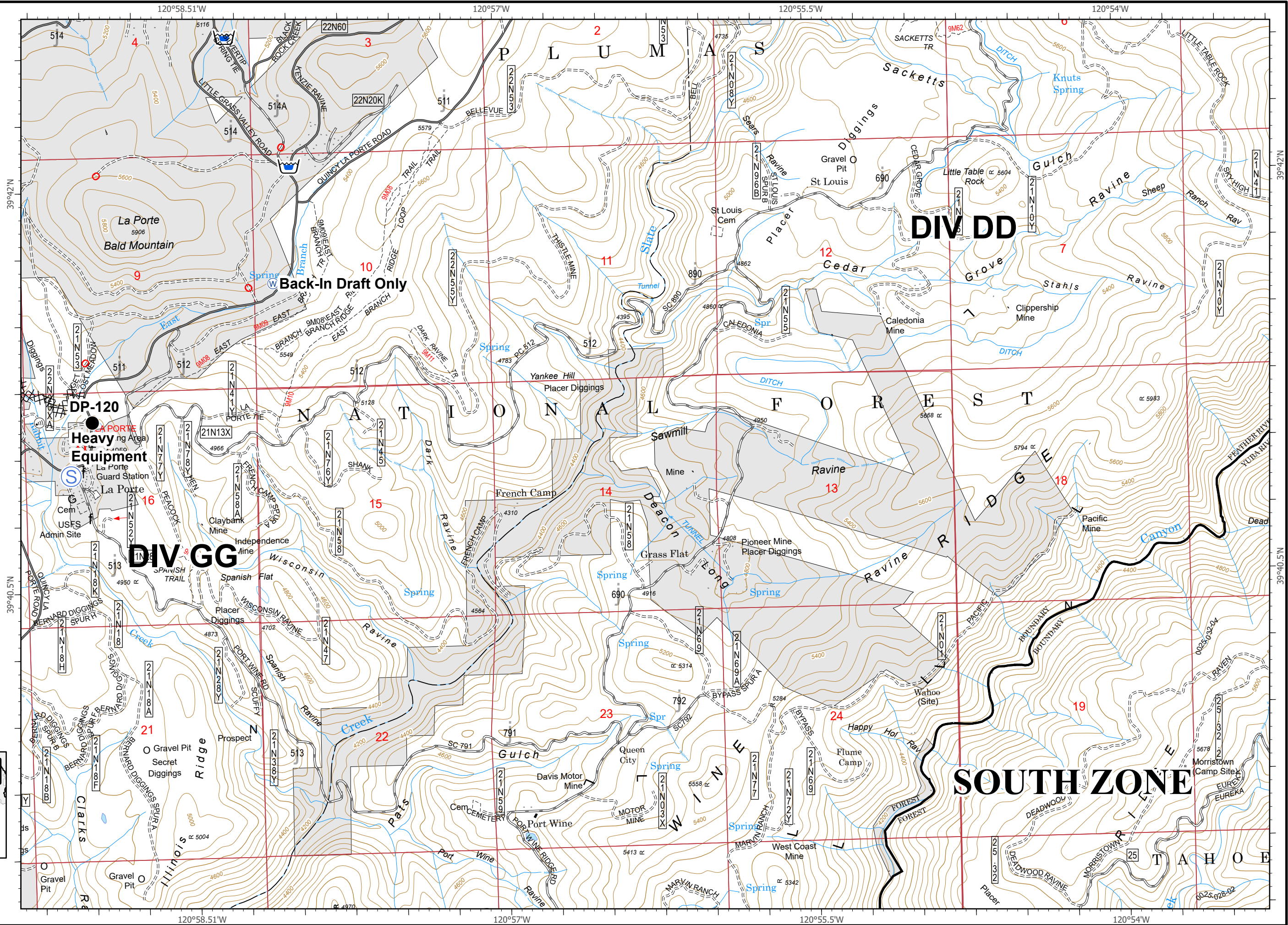
- Drop Point
- ☉ Cell Coverage
- WX Mobile Weather Unit
- Ⓡ Repeater
- Ⓢ Staging Area
- Ⓦ Water Source
- Contained Line
- XX Completed Dozer Line
- H Completed Hand Line
- R Road as Completed Line
- Access or Improved Road
- Ⓟ Pump
- 🏊 Water Tank
- SPI Gate
- MANDATORY EXCLUSION AREA



# IAP Map Pack

North Complex  
CA-PNF-001308  
September 28, 2020  
South Zone  
Index Page: 19

- Drop Point
- ⊙ Cell Coverage
- Ⓢ Staging Area
- Ⓜ Water Source
- ⓧⓧ Completed Dozer Line
- Ⓜ Water Tank




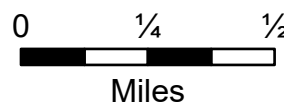
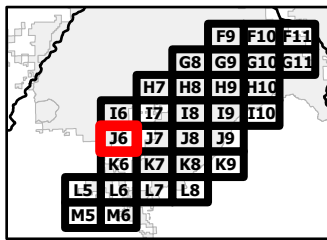
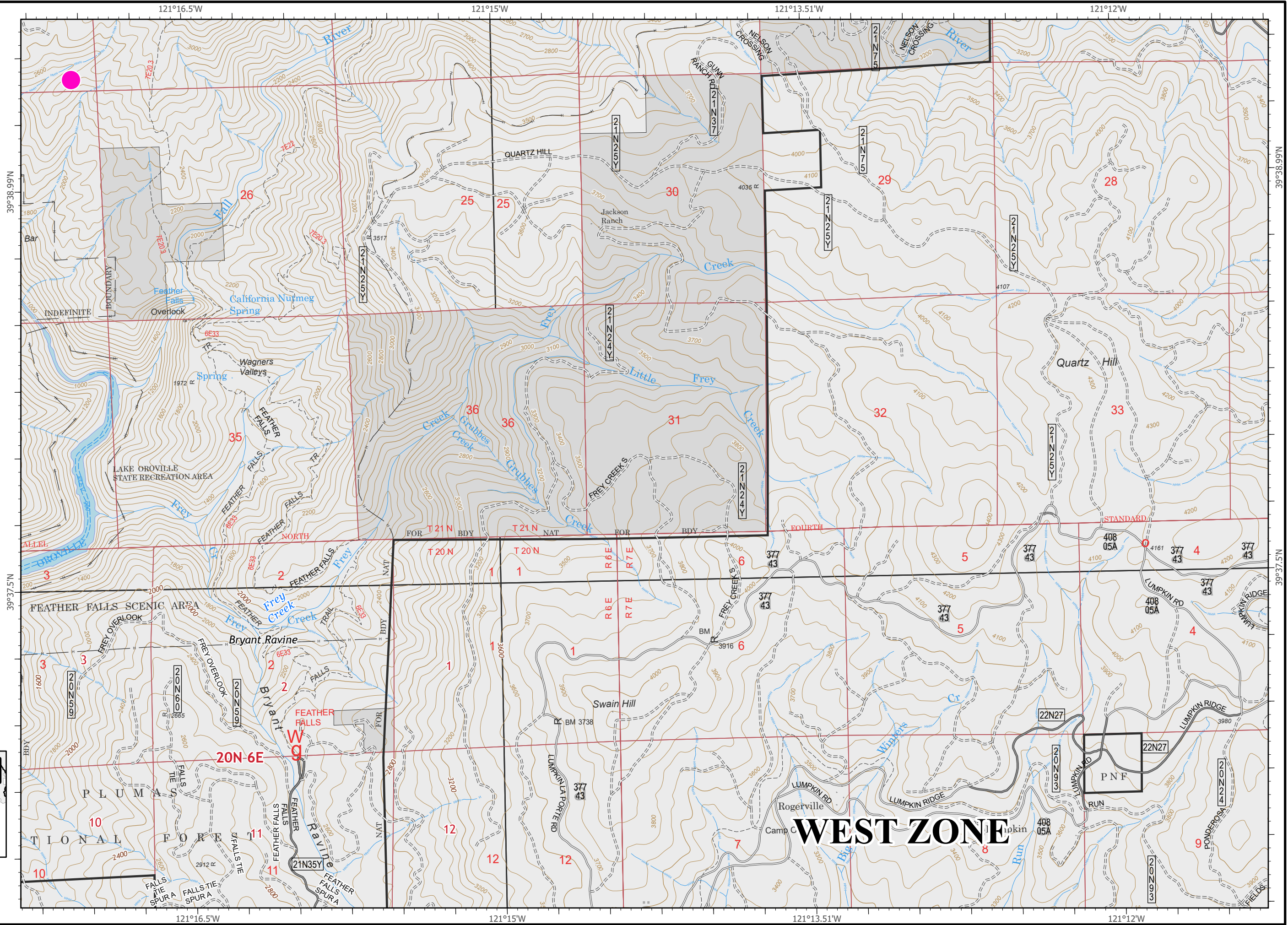




# IAP Map Pack

North Complex  
CA-PNF-001308  
September 28, 2020  
South Zone  
Index Page: J6

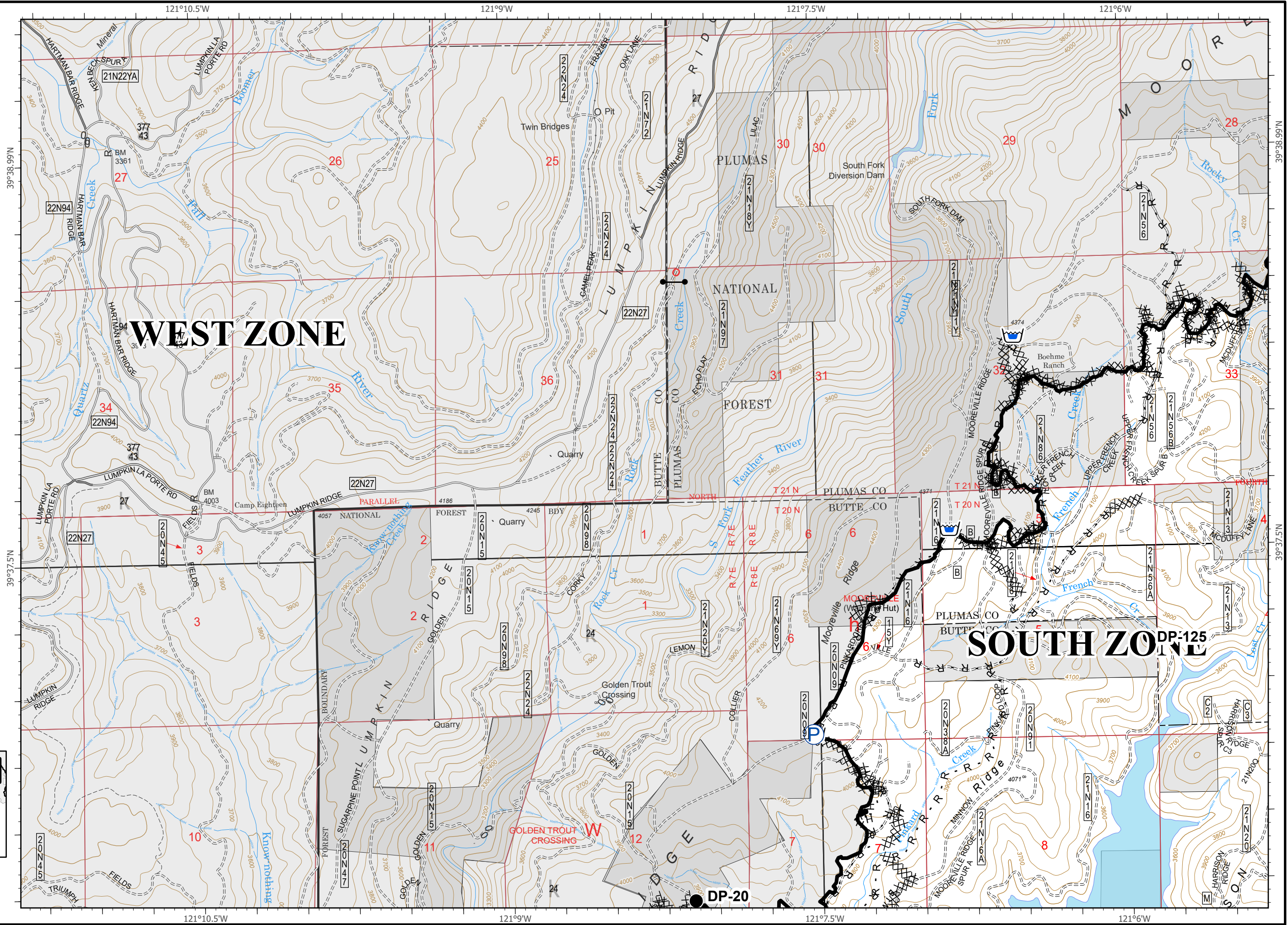
 MANDATORY EXCLUSION AREA



# IAP Map Pack

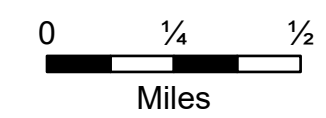
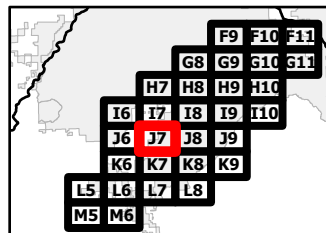
North Complex  
CA-PNF-001308  
September 28, 2020  
South Zone  
Index Page: J7

- Drop Point
- Contained Line
- XX Completed Dozer Line
- H Completed Hand Line
- R Road as Completed Line
- P Pump
- Water Tank
- SPI Gate



## WEST ZONE

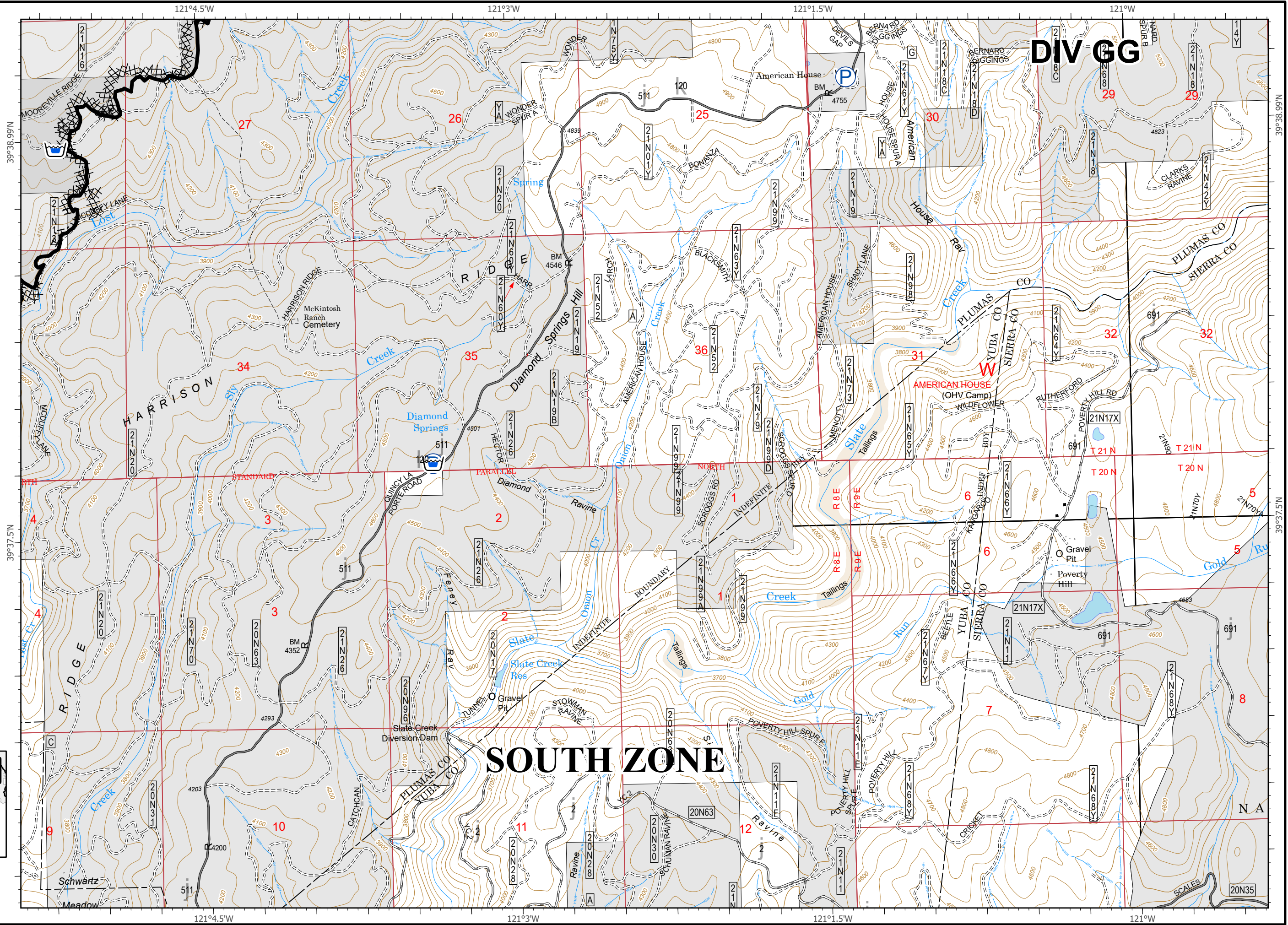
## SOUTH ZONE



# IAP Map Pack

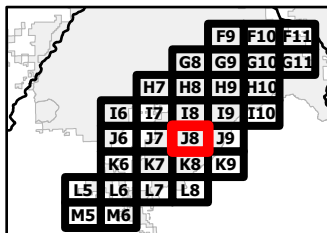
North Complex  
CA-PNF-001308  
September 28, 2020  
South Zone  
Index Page: J8

- Contained Line
- ⊗⊗ Completed Dozer Line
- H - Completed Hand Line
- R Road as Completed Line
- P Pump
- Water Tank



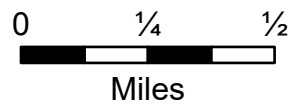
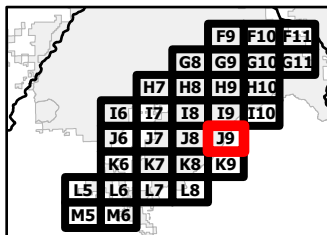
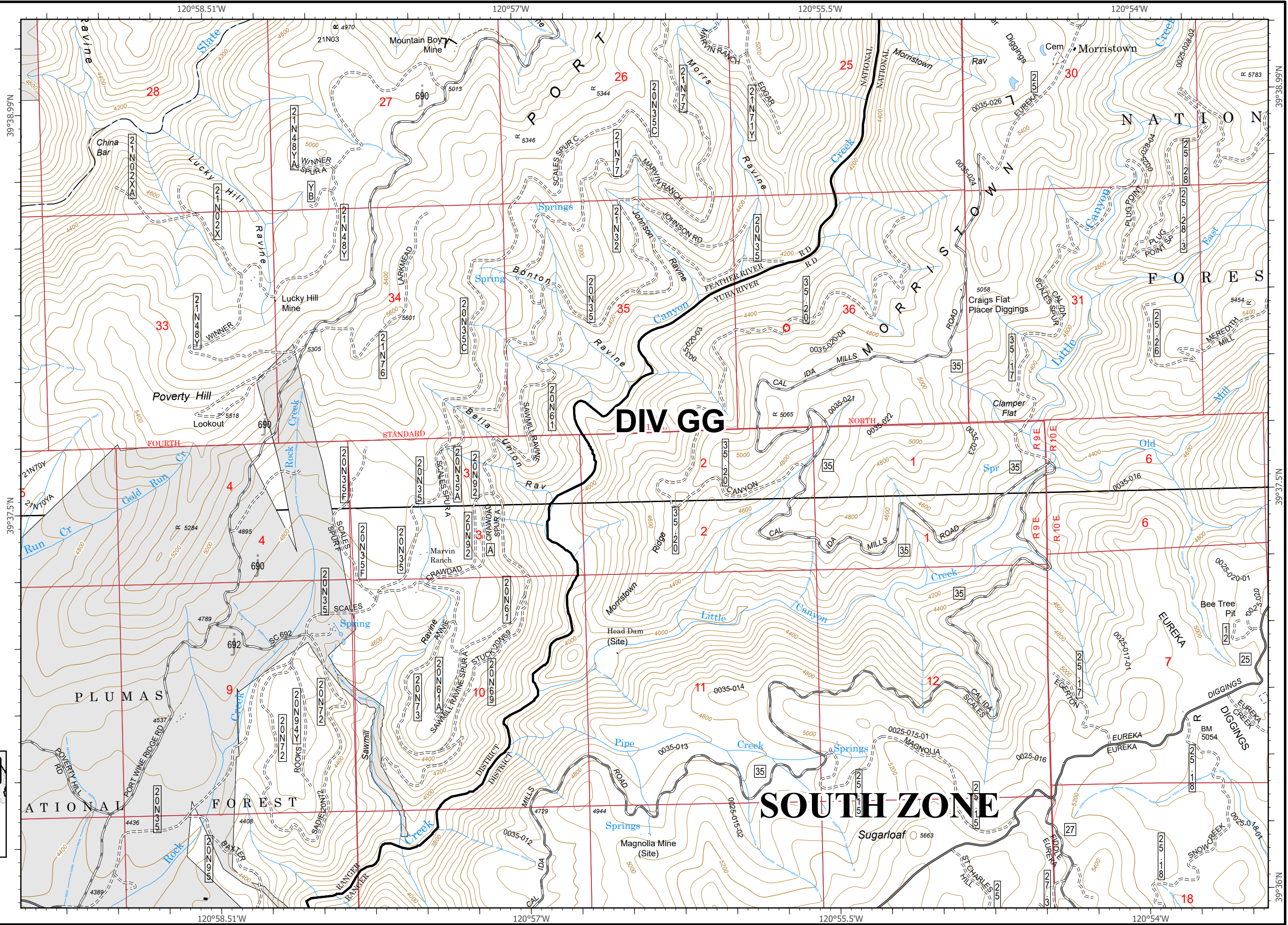
**DIV GG**

**SOUTH ZONE**











# IAP Map Pack

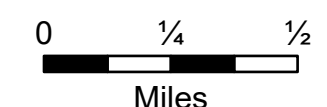
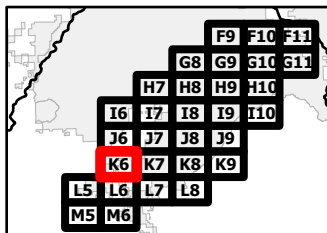
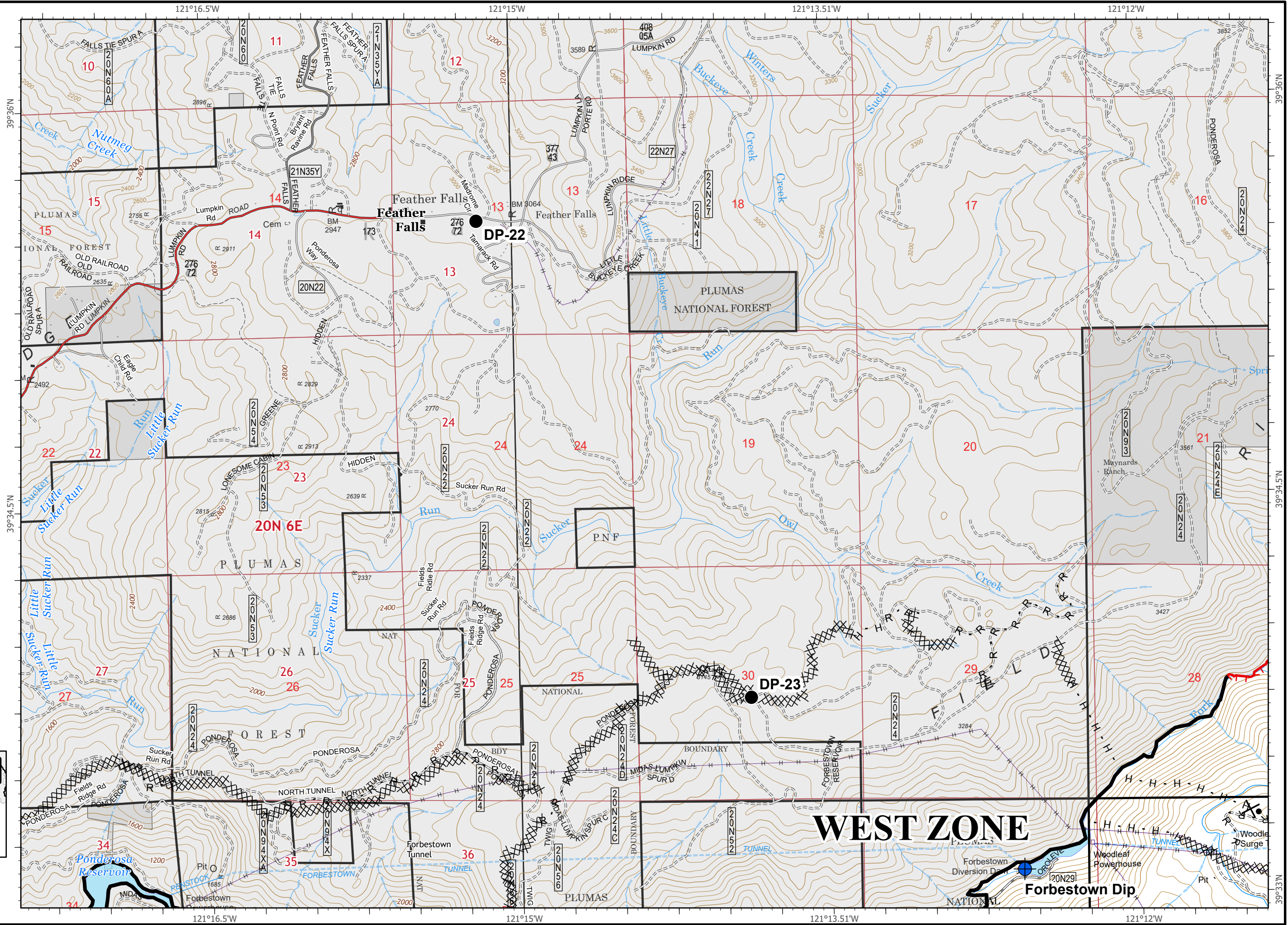
North Complex  
CA-PNF-001308  
September 28, 2020  
South Zone  
Index Page: J9



# IAP Map Pack

North Complex  
CA-PNF-001308  
September 28, 2020  
South Zone  
Index Page: K6

-  Dip Site
-  Drop Point
-  Uncontrolled Fire Edge
-  Contained Line
-  Completed Dozer Line
-  Completed Hand Line
-  Road as Completed Line
-  Proposed Dozer Line

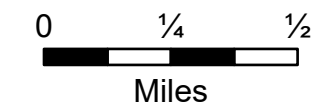
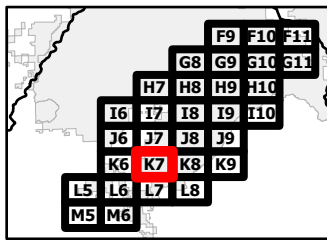
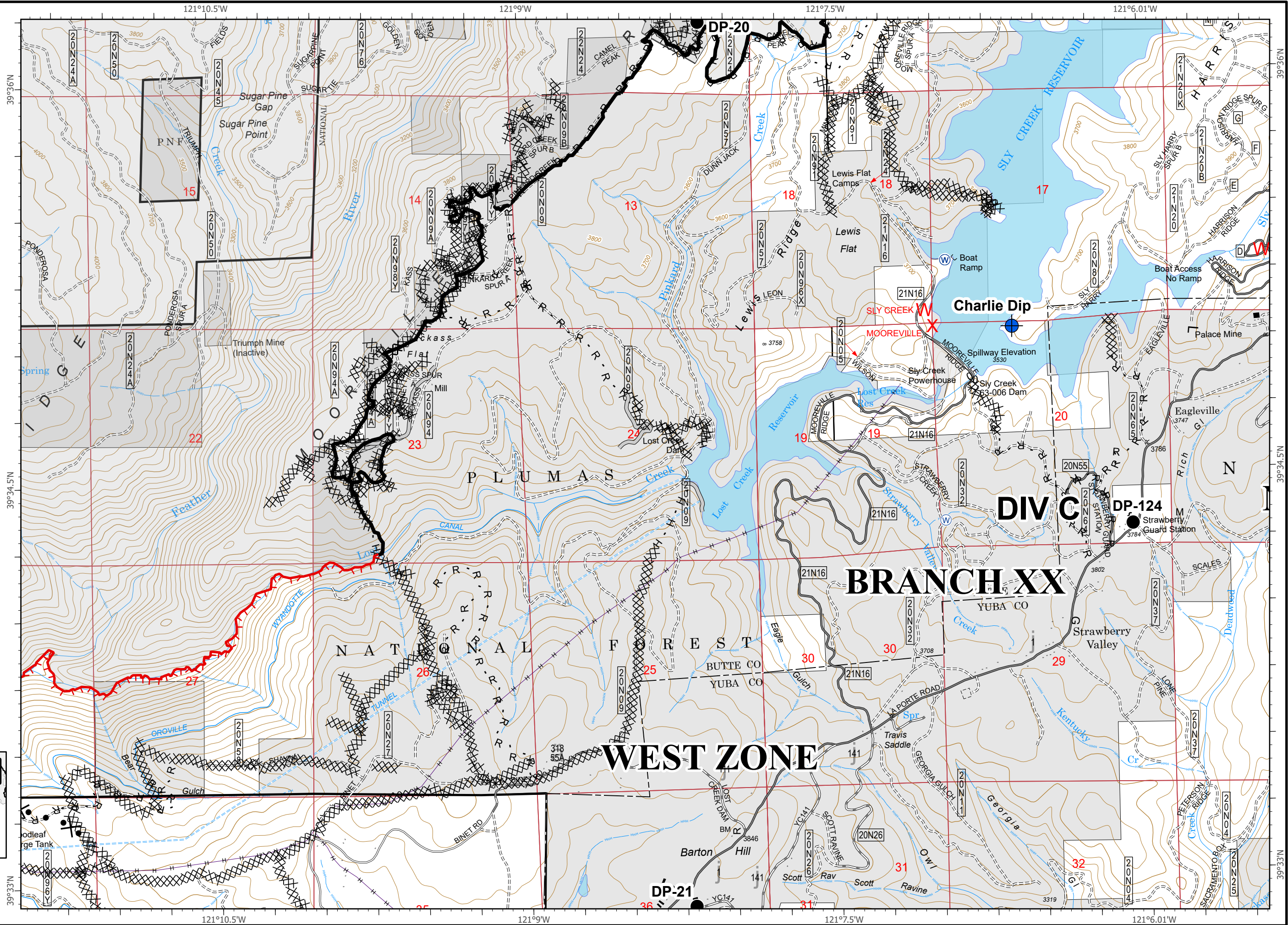


## WEST ZONE

# IAP Map Pack

North Complex  
CA-PNF-001308  
September 28, 2020  
South Zone  
Index Page: K7

- Dip Site
- Drop Point
- Water Source
- Uncontrolled Fire Edge
- Contained Line
- Completed Dozer Line
- Completed Hand Line
- Road as Completed Line
- Access or Improved Road
- Proposed Dozer Line

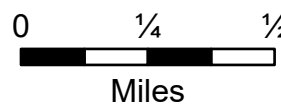
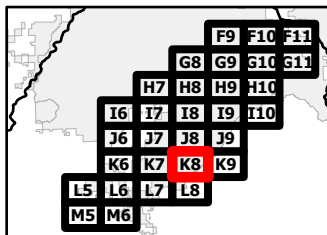
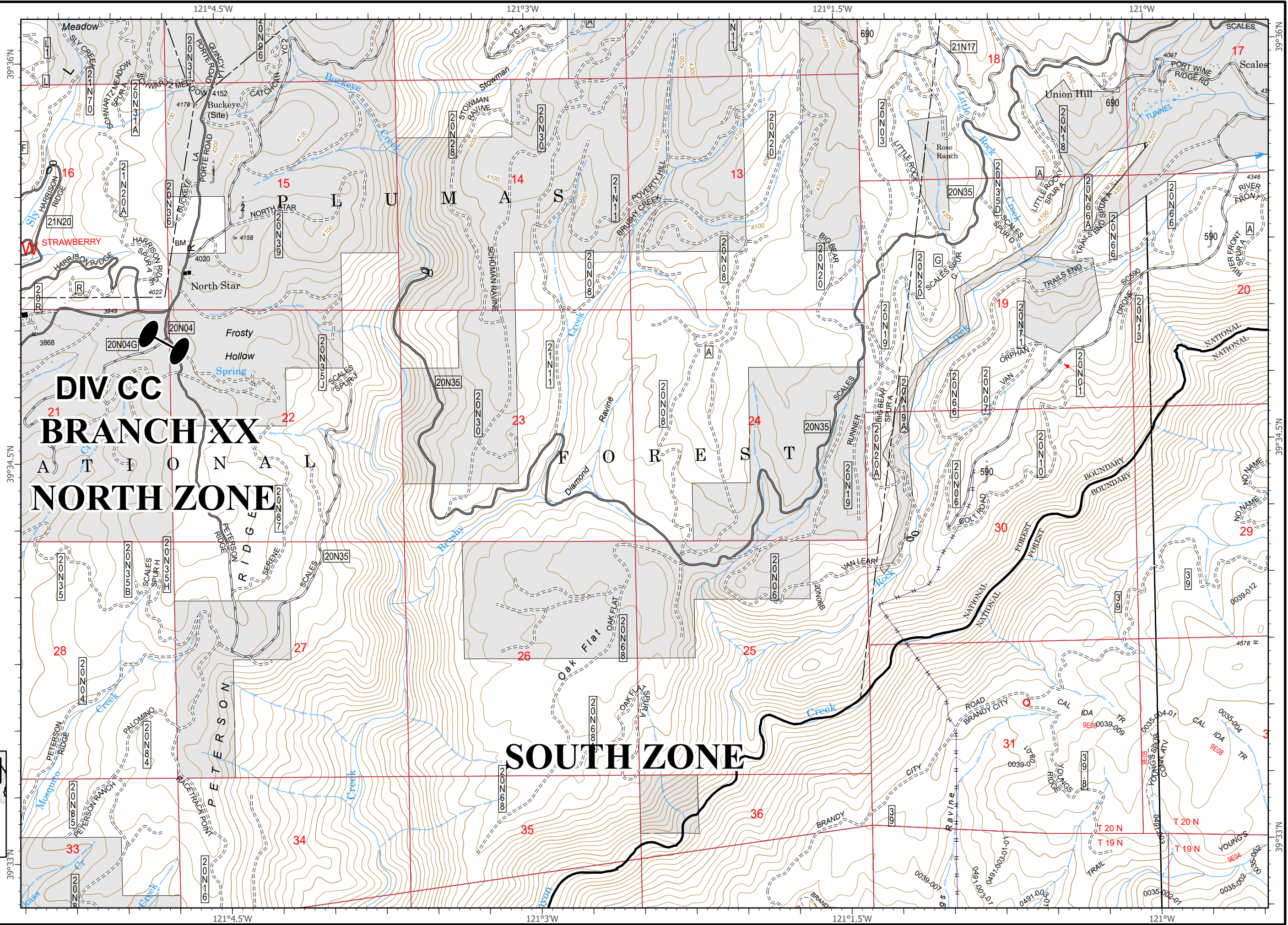


# IAP Map Pack

North Complex  
CA-PNF-001308  
September 28, 2020  
South Zone  
Index Page: K8



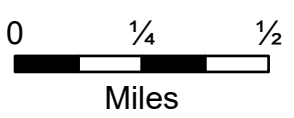
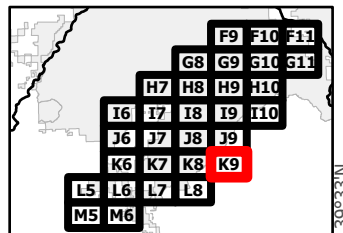
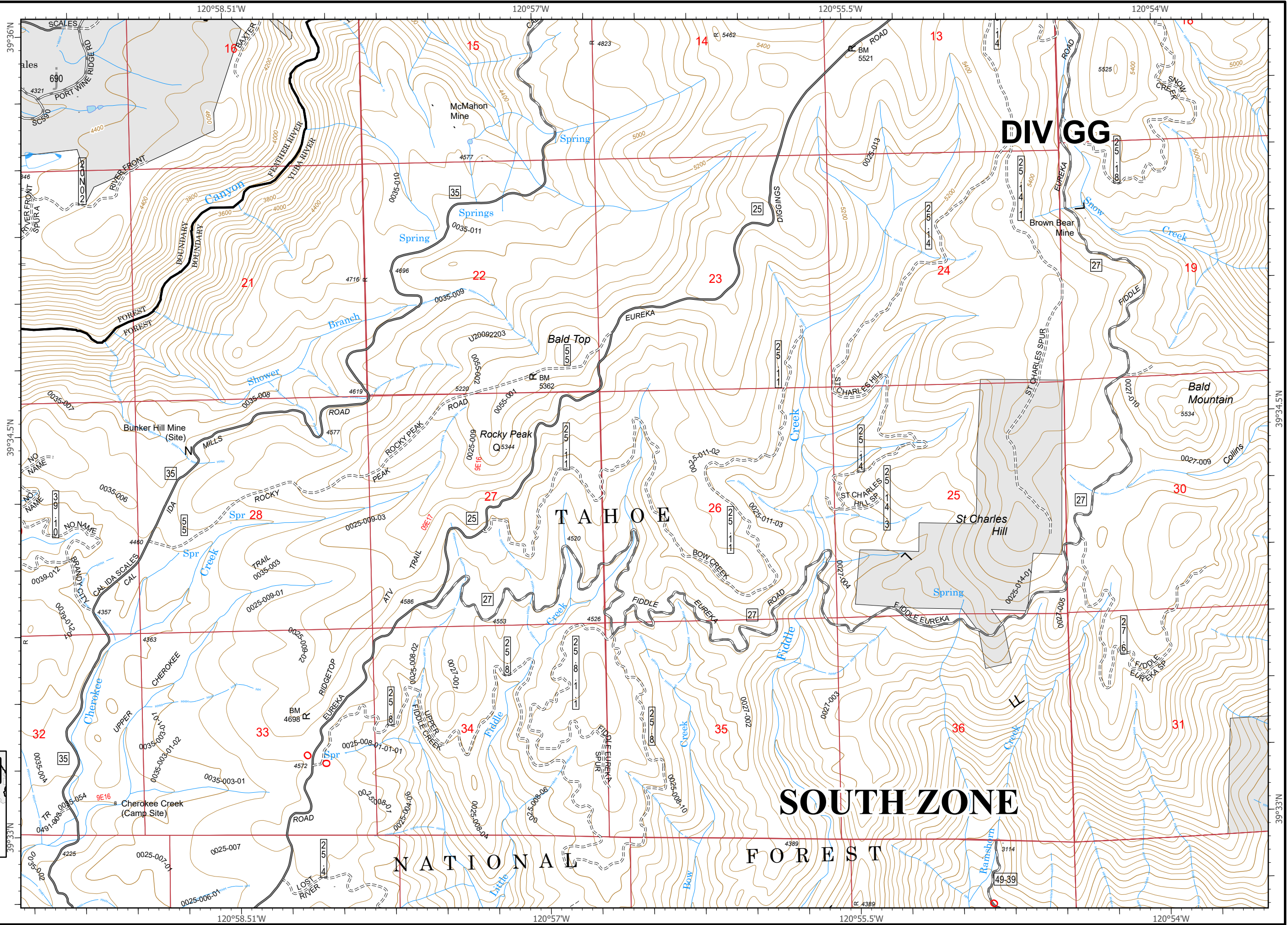
Zone Break





# IAP Map Pack

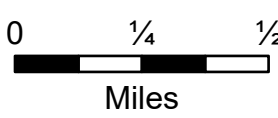
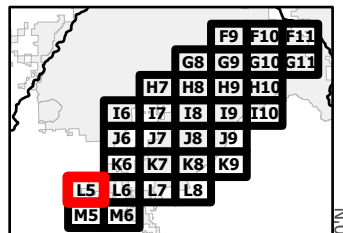
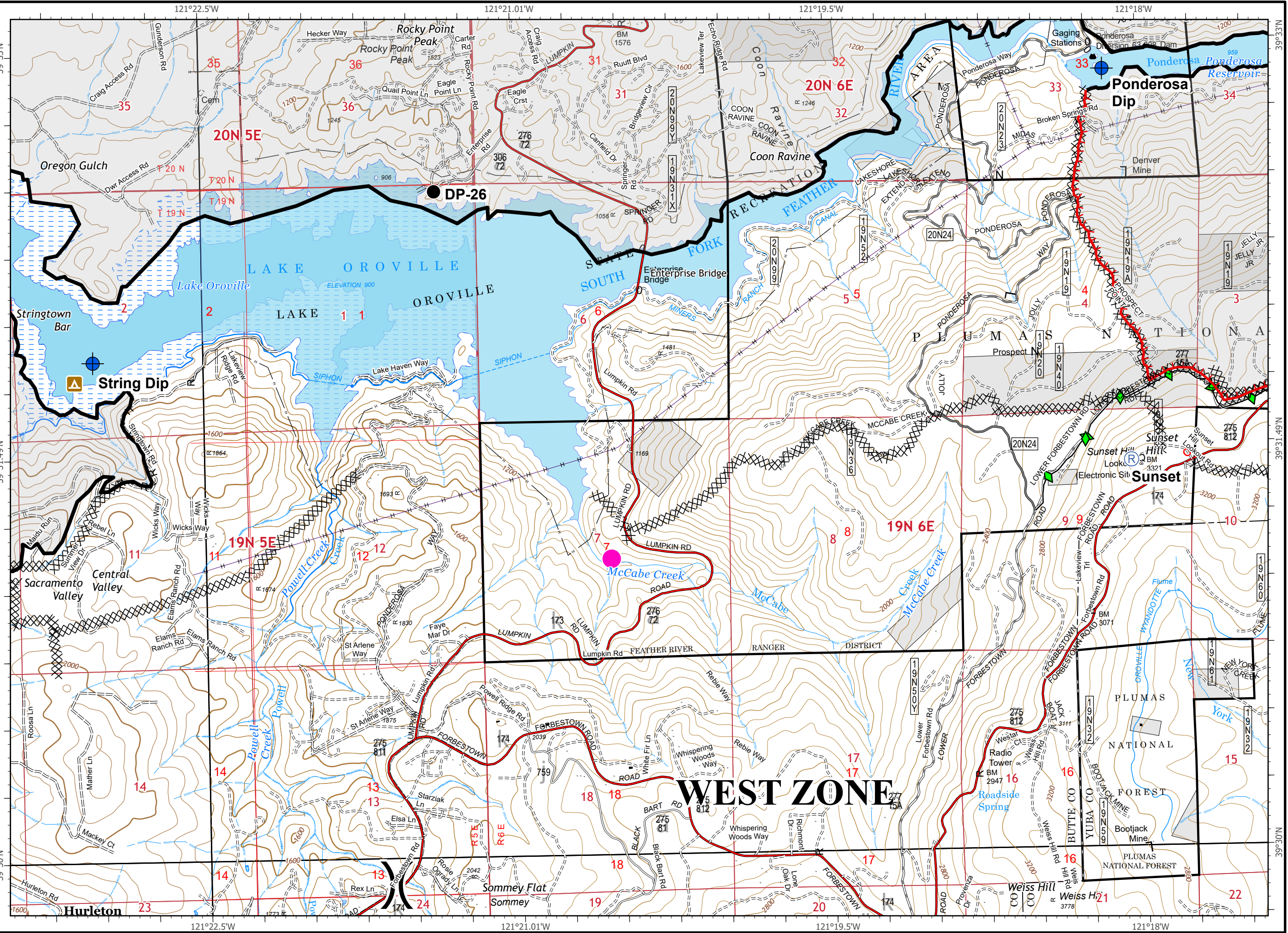
North Complex  
CA-PNF-001308  
September 28, 2020  
South Zone  
Index Page: K9



# IAP Map Pack

North Complex  
CA-PNF-001308  
September 28, 2020  
South Zone  
Index Page: L5

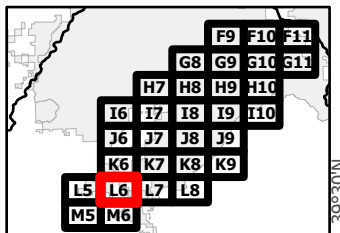
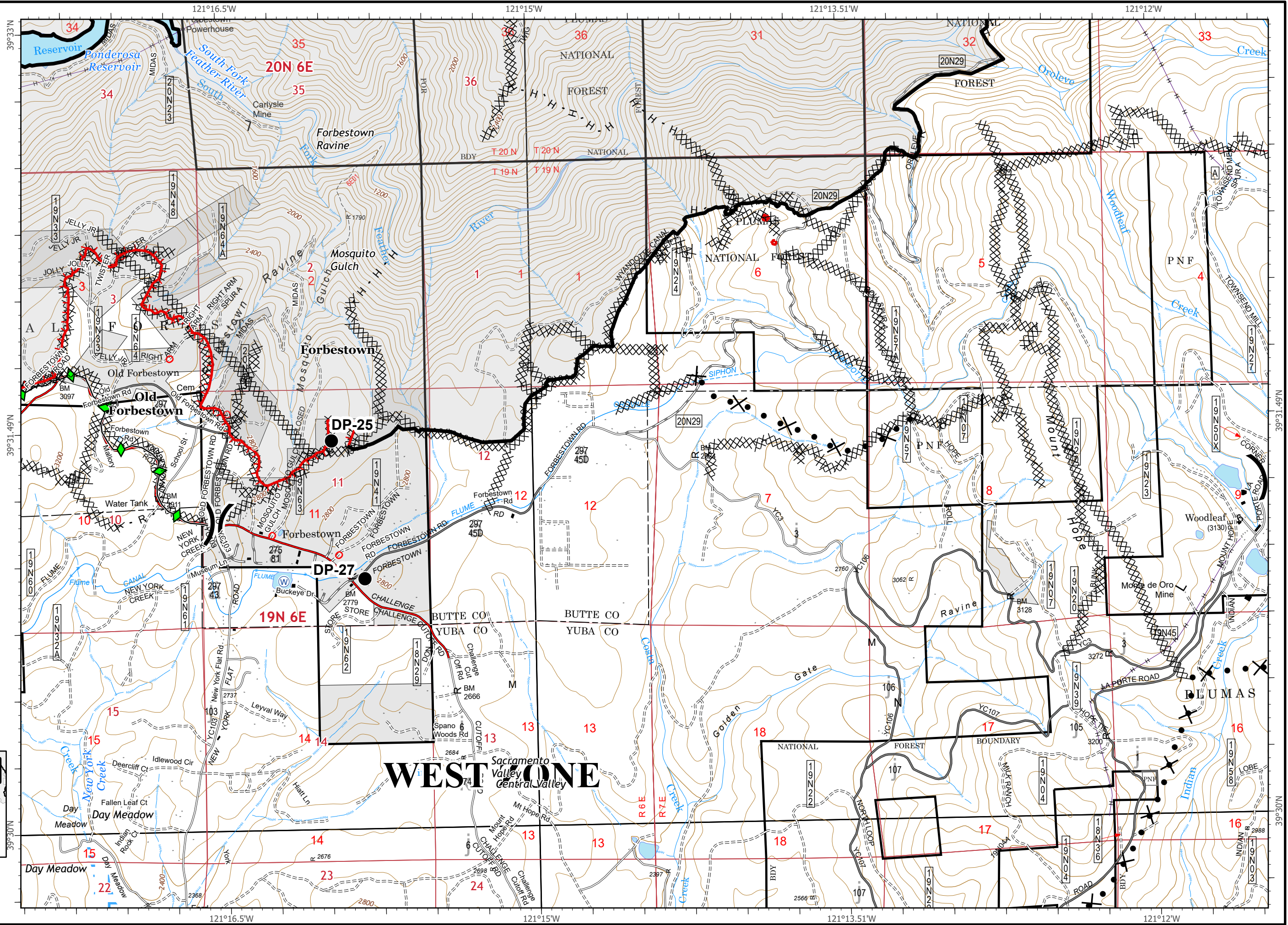
- Dip Site
- Drop Point
- Repeater
- Division Break
- Uncontrolled Fire Edge
- Contained Line
- Completed Dozer Line
- Completed Hand Line
- Road as Completed Line
- Completed Plow Line
- MANDATORY EXCLUSION AREA



# IAP Map Pack

North Complex  
CA-PNF-001308  
September 28, 2020  
South Zone  
Index Page: L6

- Drop Point
- ⊕ Water Source
- ) Division Break
- ▬ Uncontrolled Fire Edge
- ▬ Contained Line
- ×× Completed Dozer Line
- H · Completed Hand Line
- R Road as Completed Line
- ◆ Completed Plow Line
- × Proposed Dozer Line

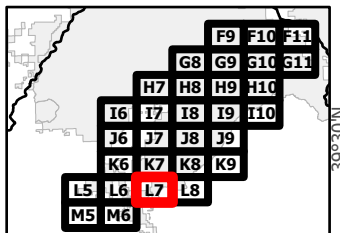
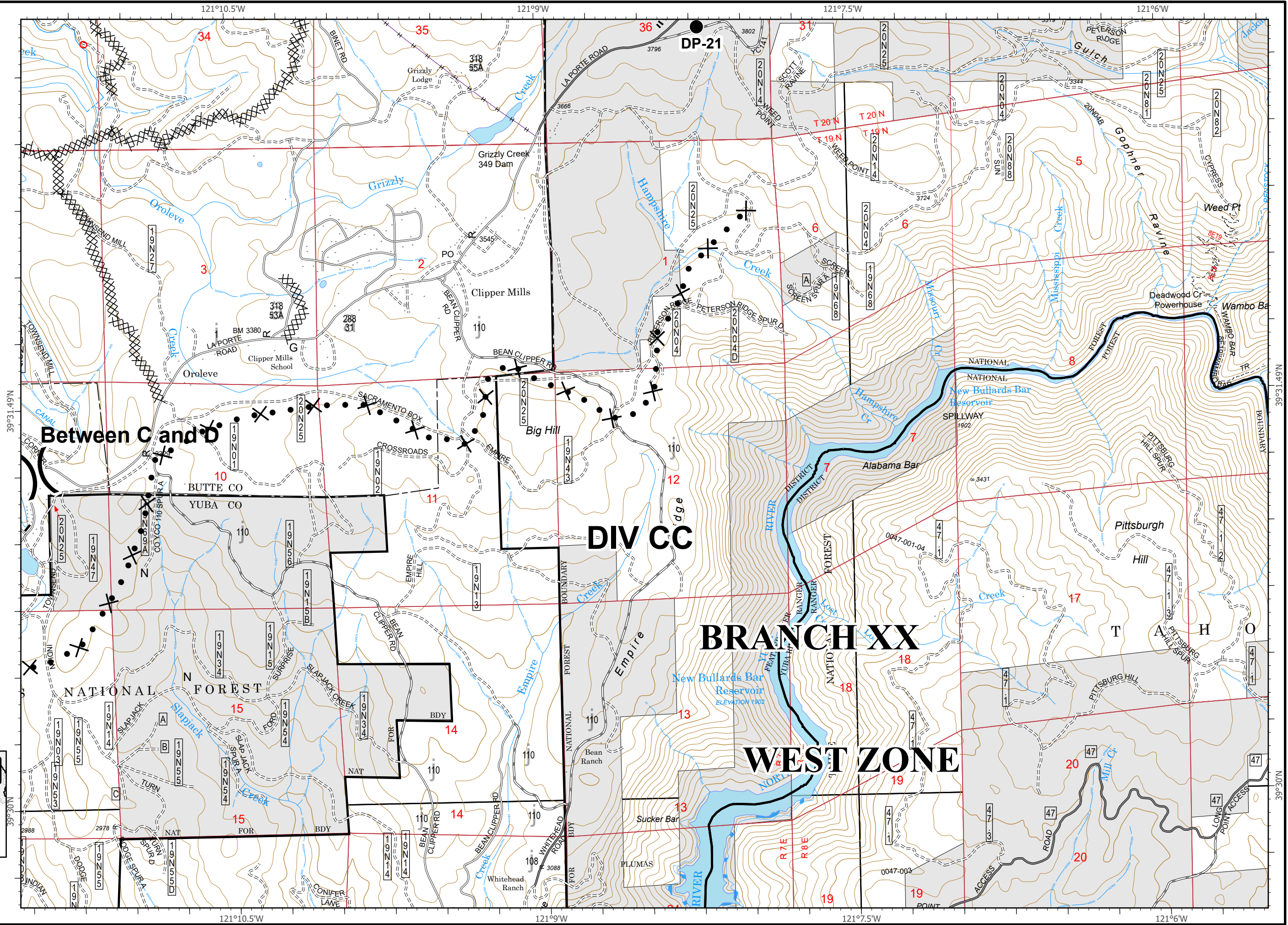


# IAP Map Pack

North Complex  
CA-PNF-001308  
September 28, 2020  
South Zone

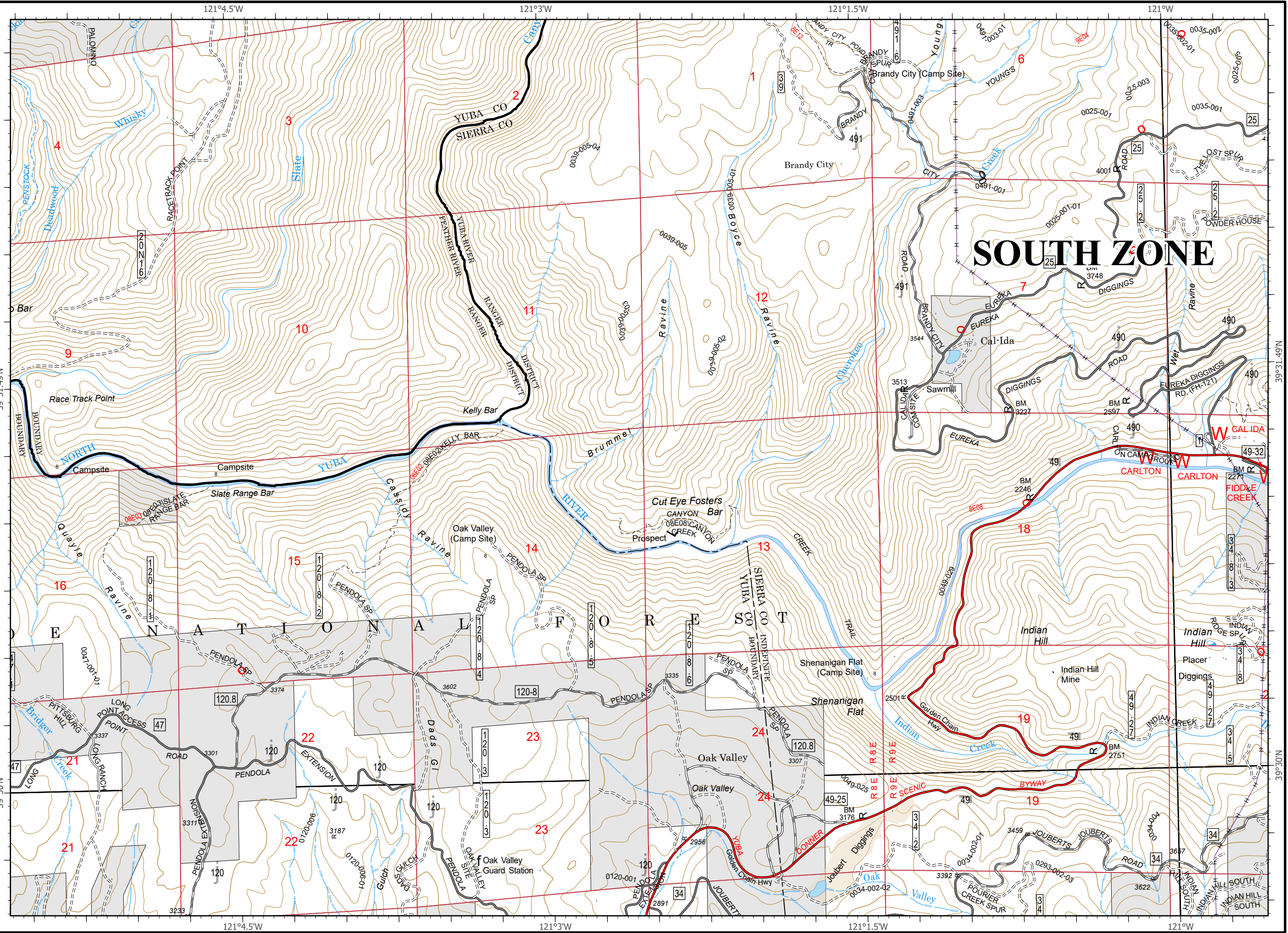
Index Page: L7

- Drop Point
- ⌋ Division Break
- ⌘ Completed Dozer Line
- ✕ Proposed Dozer Line

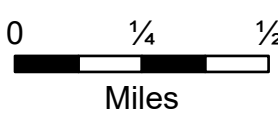
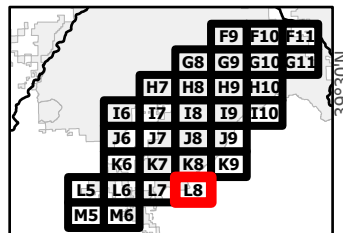


# IAP Map Pack

North Complex  
CA-PNF-001308  
September 28, 2020  
South Zone  
Index Page: L8





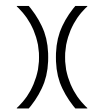
## SOUTH ZONE

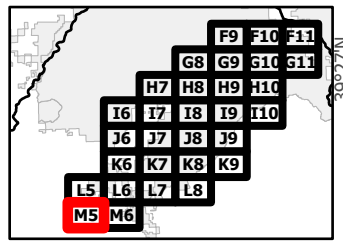
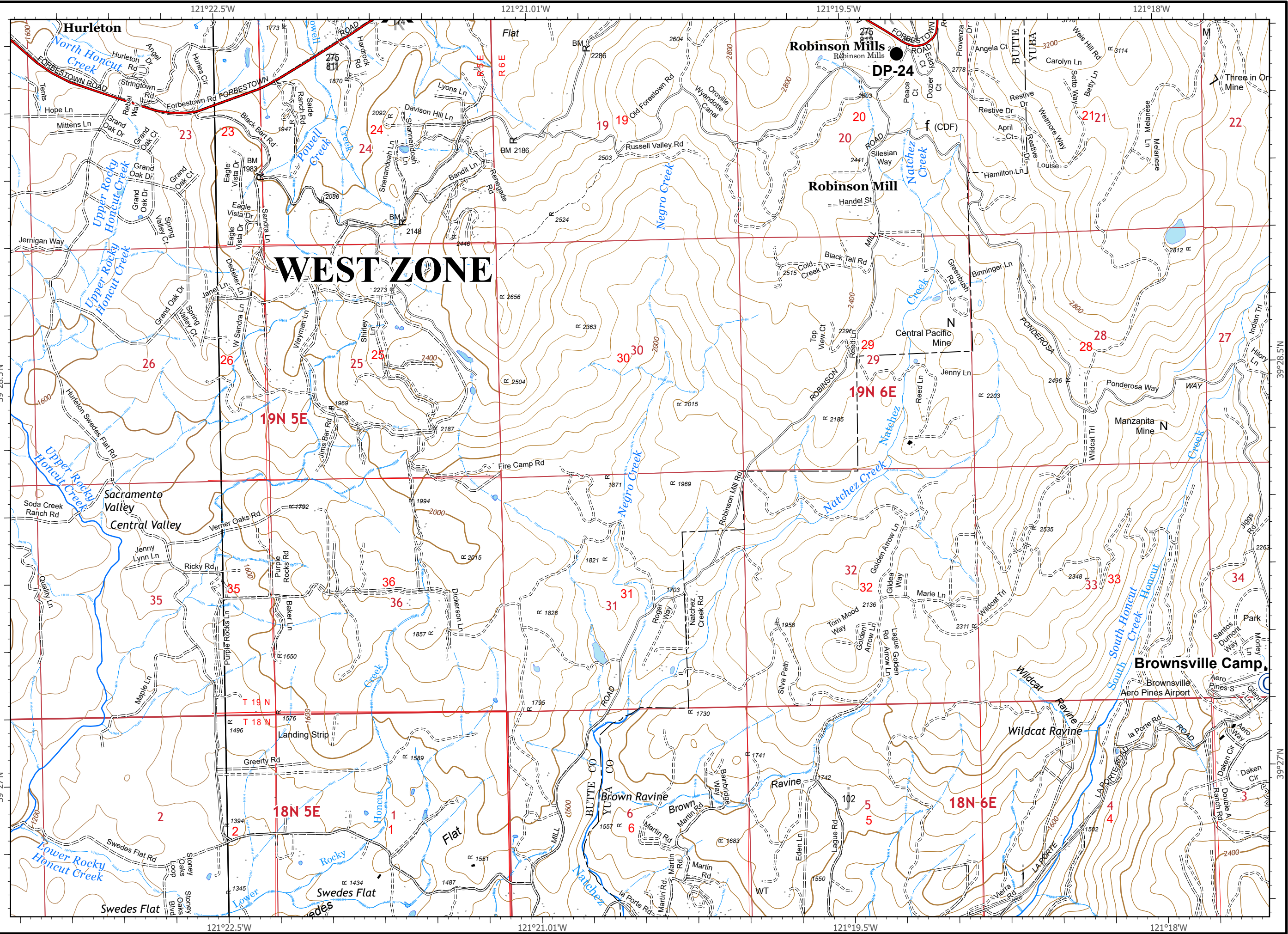


# IAP Map Pack

North Complex  
CA-PNF-001308  
September 28, 2020  
South Zone




Index Page: M5

-  Camp
-  Drop Point
-  Division Break



# IAP Map Pack

North Complex  
CA-PNF-001308  
September 28, 2020  
South Zone  
Index Page: M6

-  Camp
-  Repeater
-  Proposed Dozer Line

