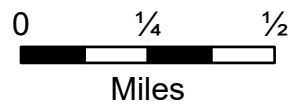
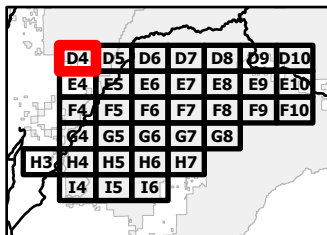
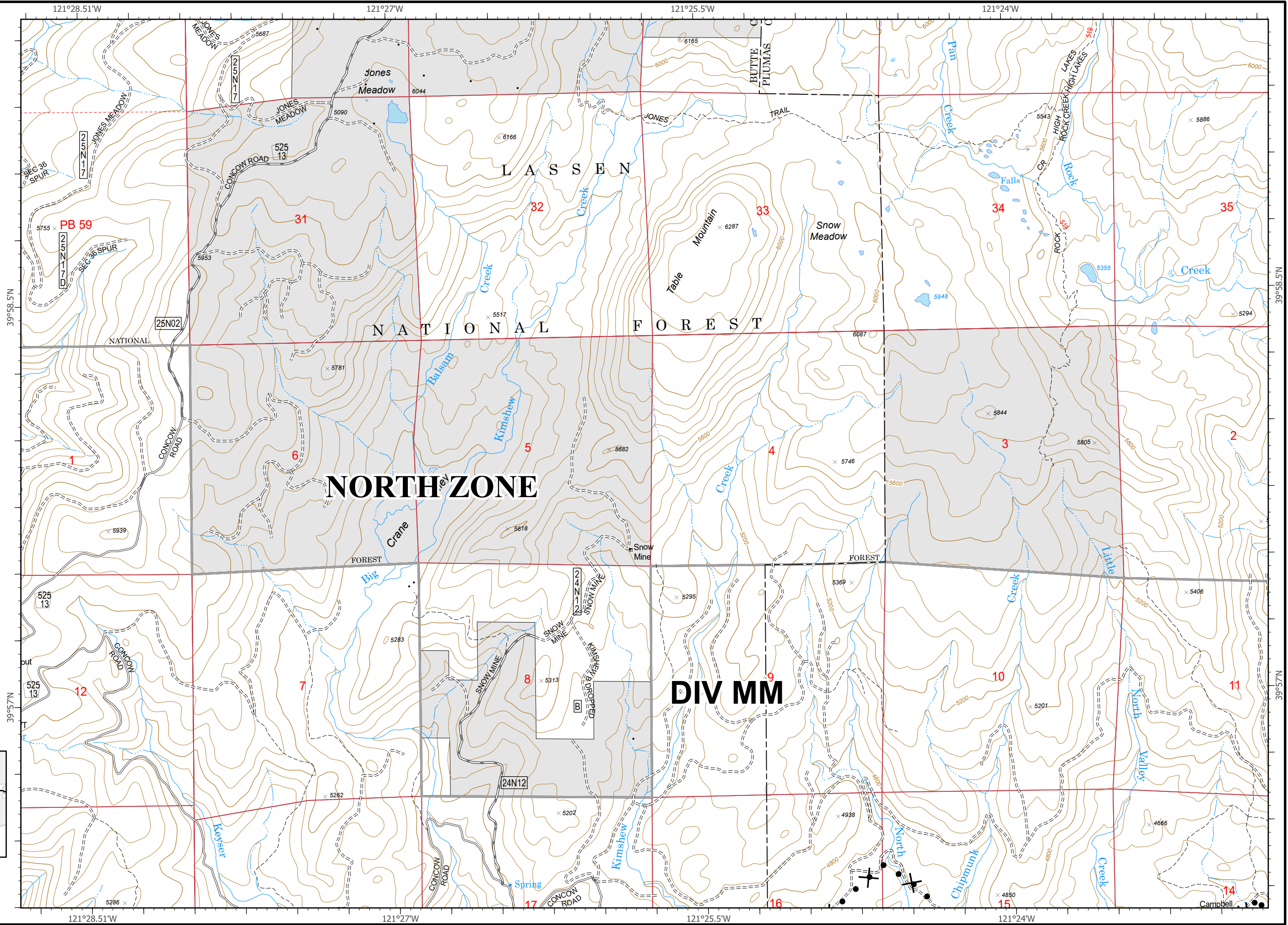


IAP Map Pack

North Complex
CA-PNF-001308
September 29, 2020
North Zone
Index Page: D4

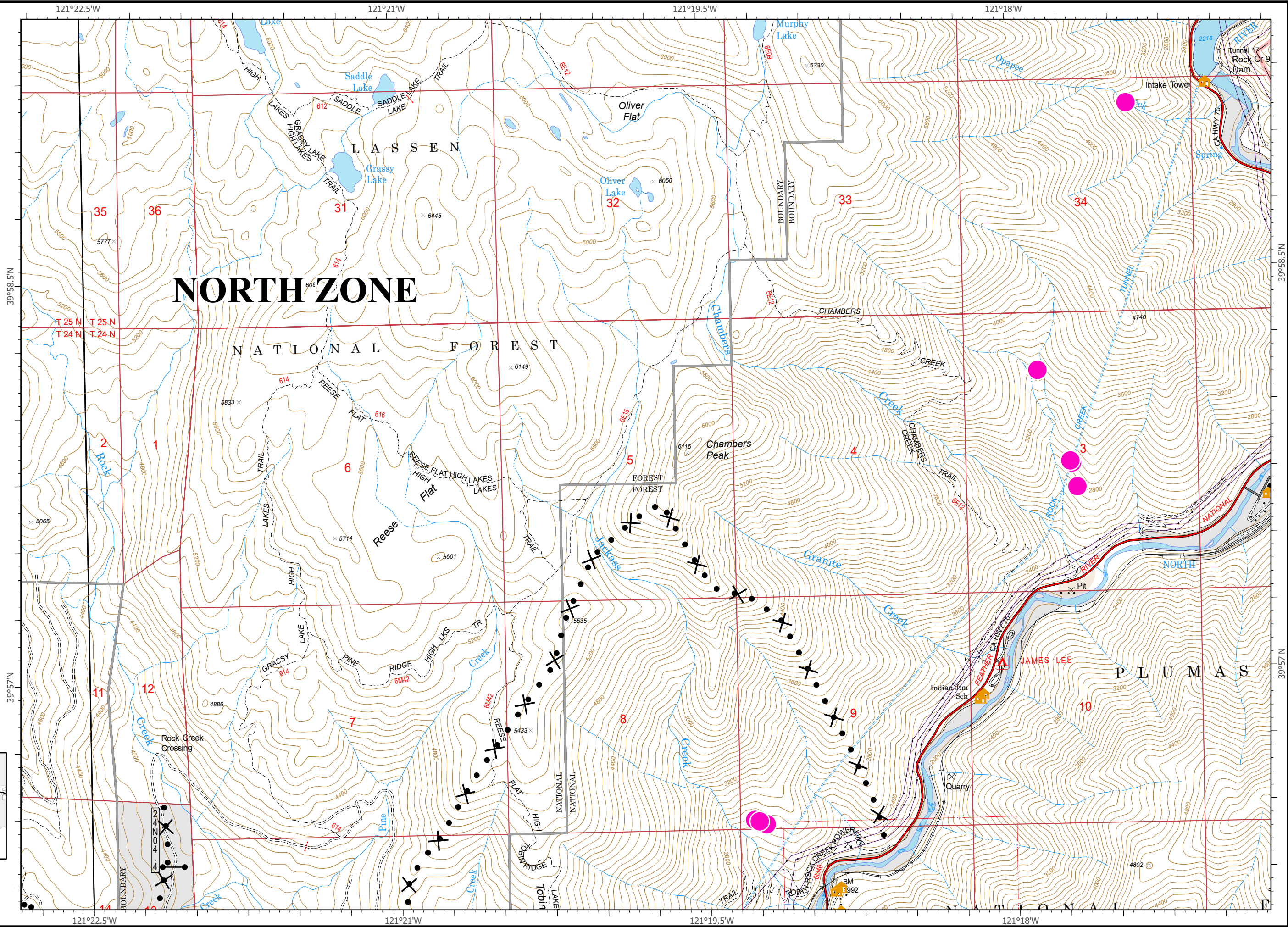
- ✕ Proposed Dozer Line
- 🏠 Structures



IAP Map Pack

North Complex
CA-PNF-001308
September 29, 2020
North Zone
Index Page: D5

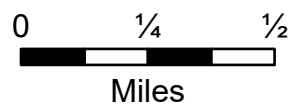
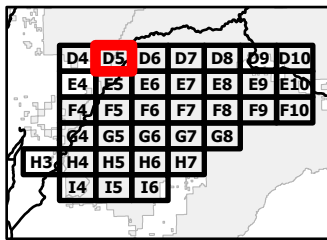
- ✕ Proposed Dozer Line
- SPI Gate
- Hazmat
- MANDATORY EXCLUSION AREA
- 🏠 Structures



NORTH ZONE

NATIONAL FOREST

PLUMAS



IAP Map Pack

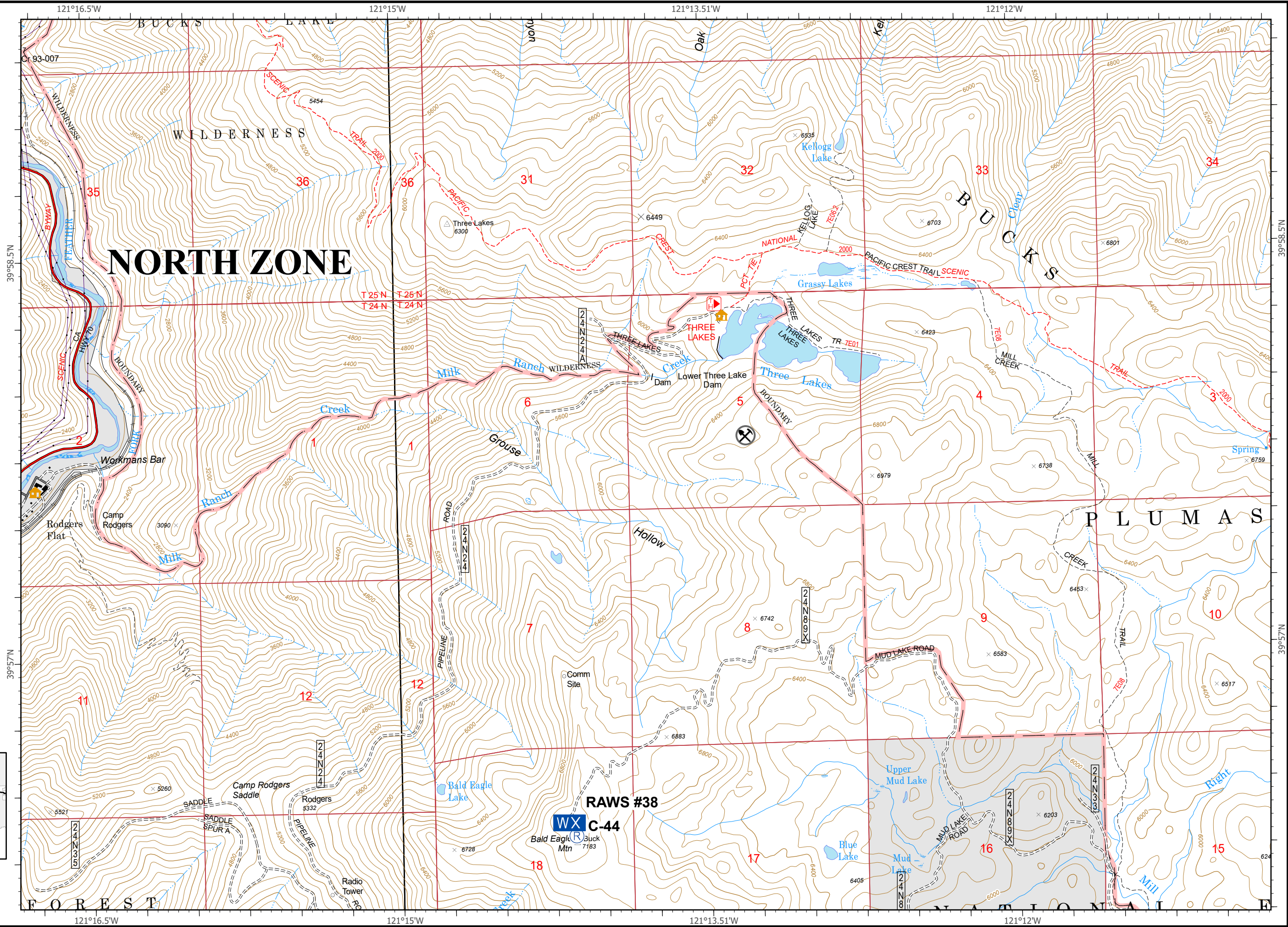
North Complex
CA-PNF-001308
September 29, 2020
North Zone
Index Page: D6

 Mobile Weather Unit

 Repeater

 Mine

 Structures



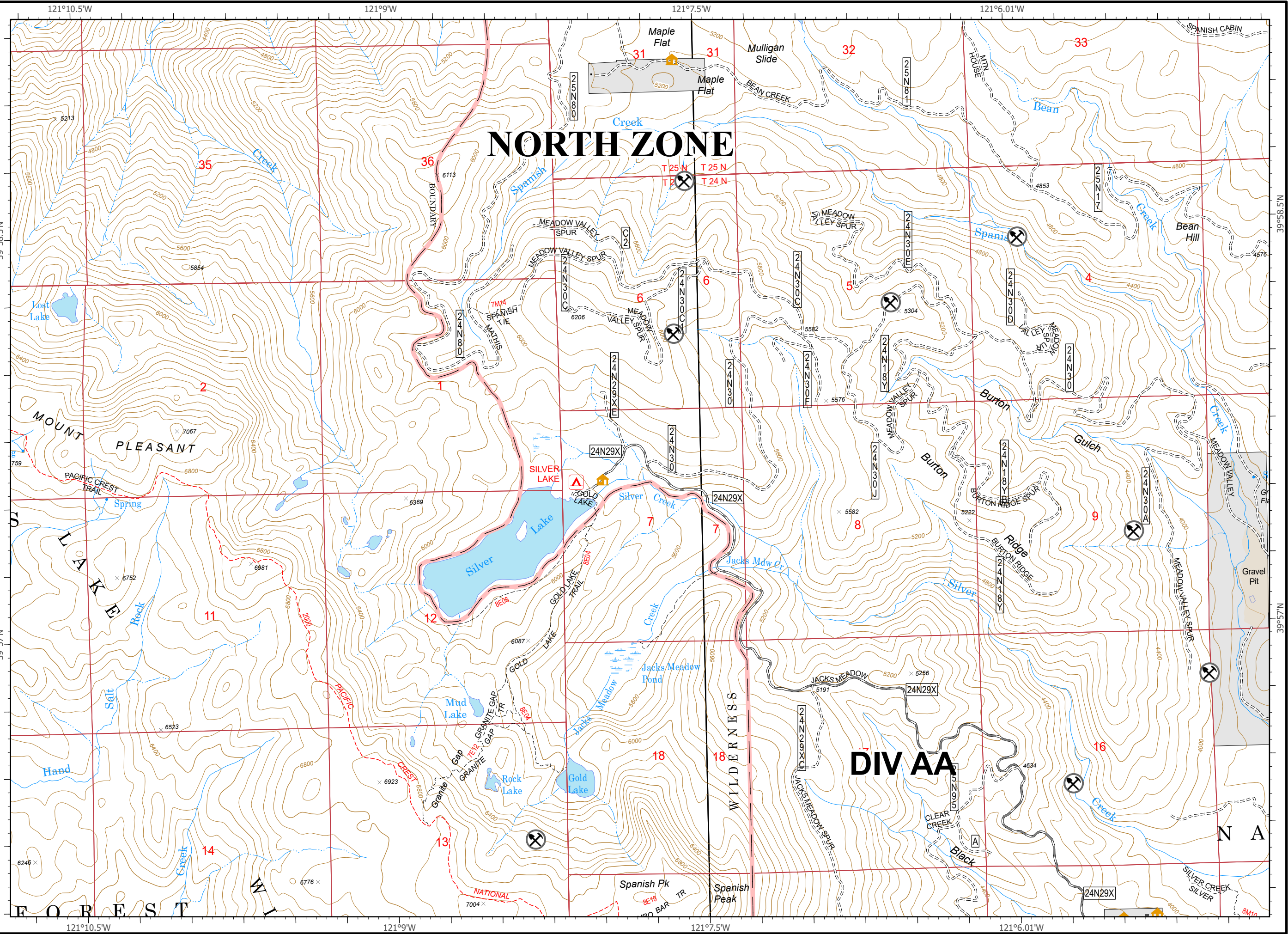
D4	D5	D6	D7	D8	D9	D10
E4	E5	E6	E7	E8	E9	E10
F4	F5	F6	F7	F8	F9	F10
G4	G5	G6	G7	G8		
H3	H4	H5	H6	H7		
I4	I5	I6				



IAP Map Pack

North Complex
CA-PNF-001308
September 29, 2020
North Zone
Index Page: D7

- Building Footprint
- ⊗ Mine
- 🏠 Structures



NORTH ZONE

DIV AA



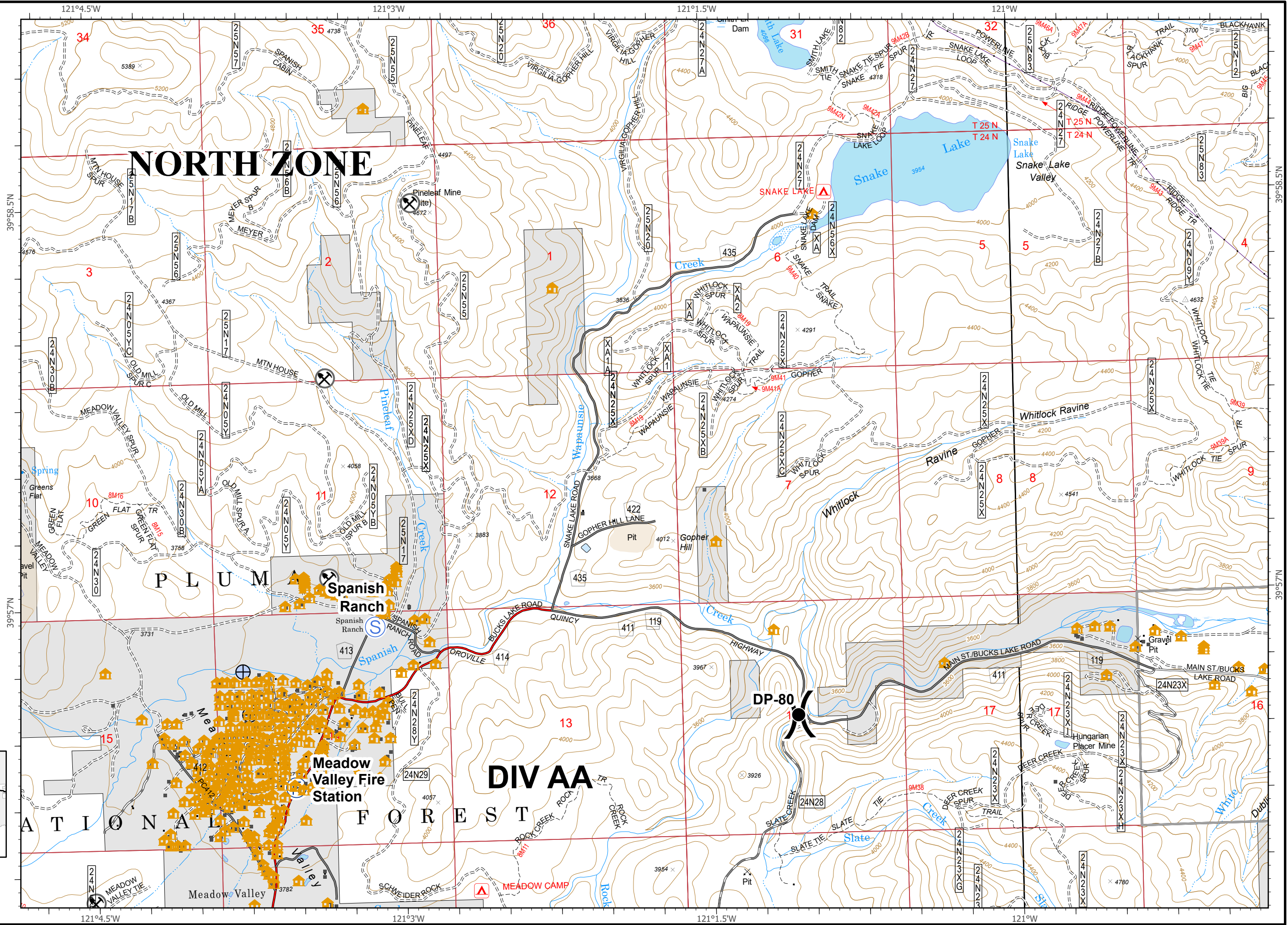
D4	D5	D6	D7	D8	D9	D10
E4	E5	E6	E7	E8	E9	E10
F4	F5	F6	F7	F8	F9	F10
G4	G5	G6	G7	G8		
H3	H4	H5	H6	H7		
I4	I5	I6				



IAP Map Pack

North Complex
CA-PNF-001308
September 29, 2020
North Zone
Index Page: D8

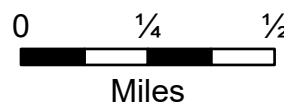
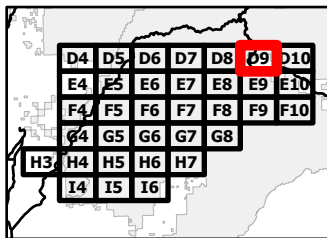
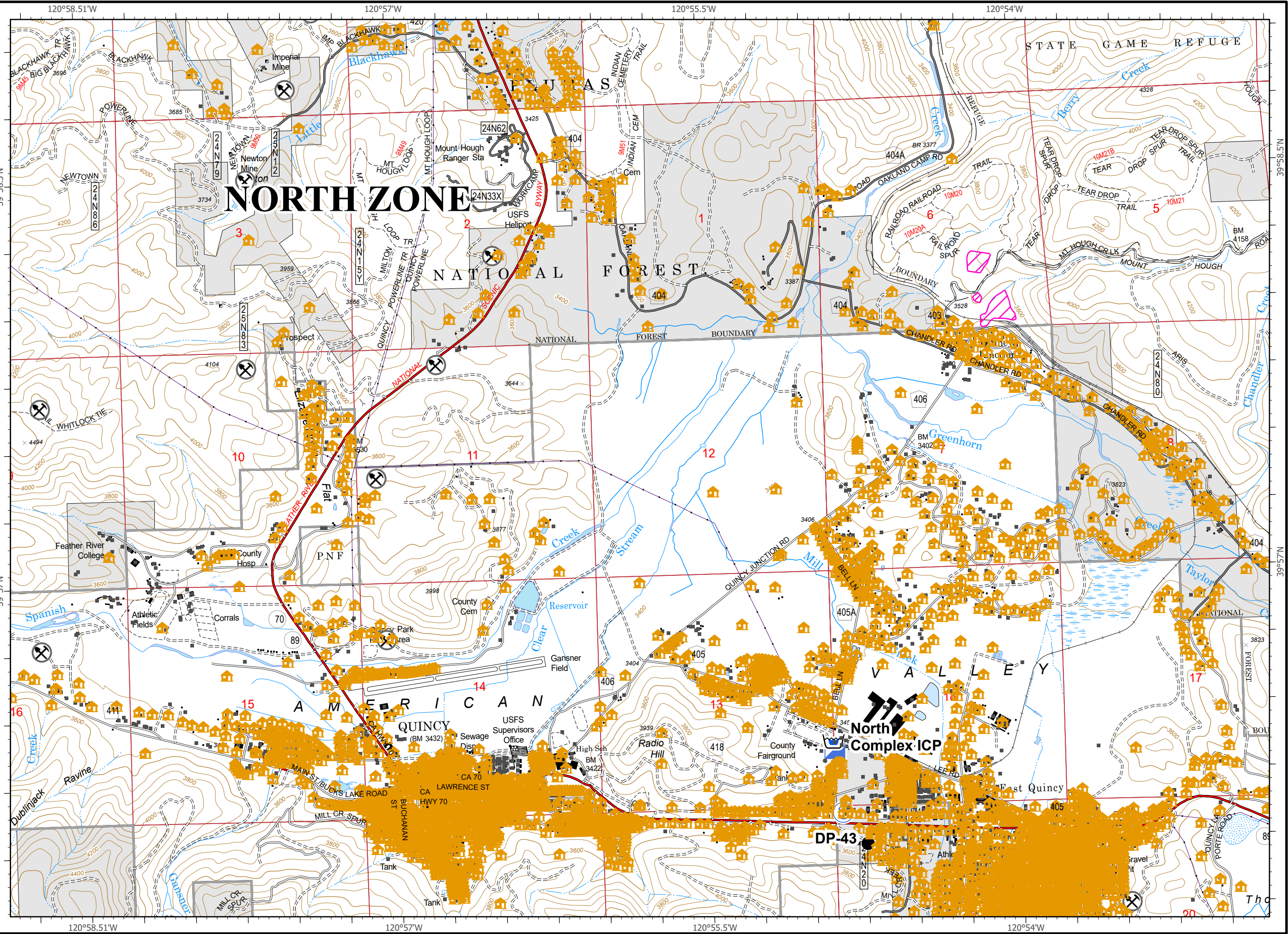
- Drop Point
- Ⓡ Fire Station
- Ⓢ Staging Area
- ⊕ Water Development or Draft Site
- ⎓ Division Break
- Building Footprint
- Ⓧ Mine
- 🏠 Structures



IAP Map Pack

North Complex
CA-PNF-001308
September 29, 2020
North Zone
Index Page: D9

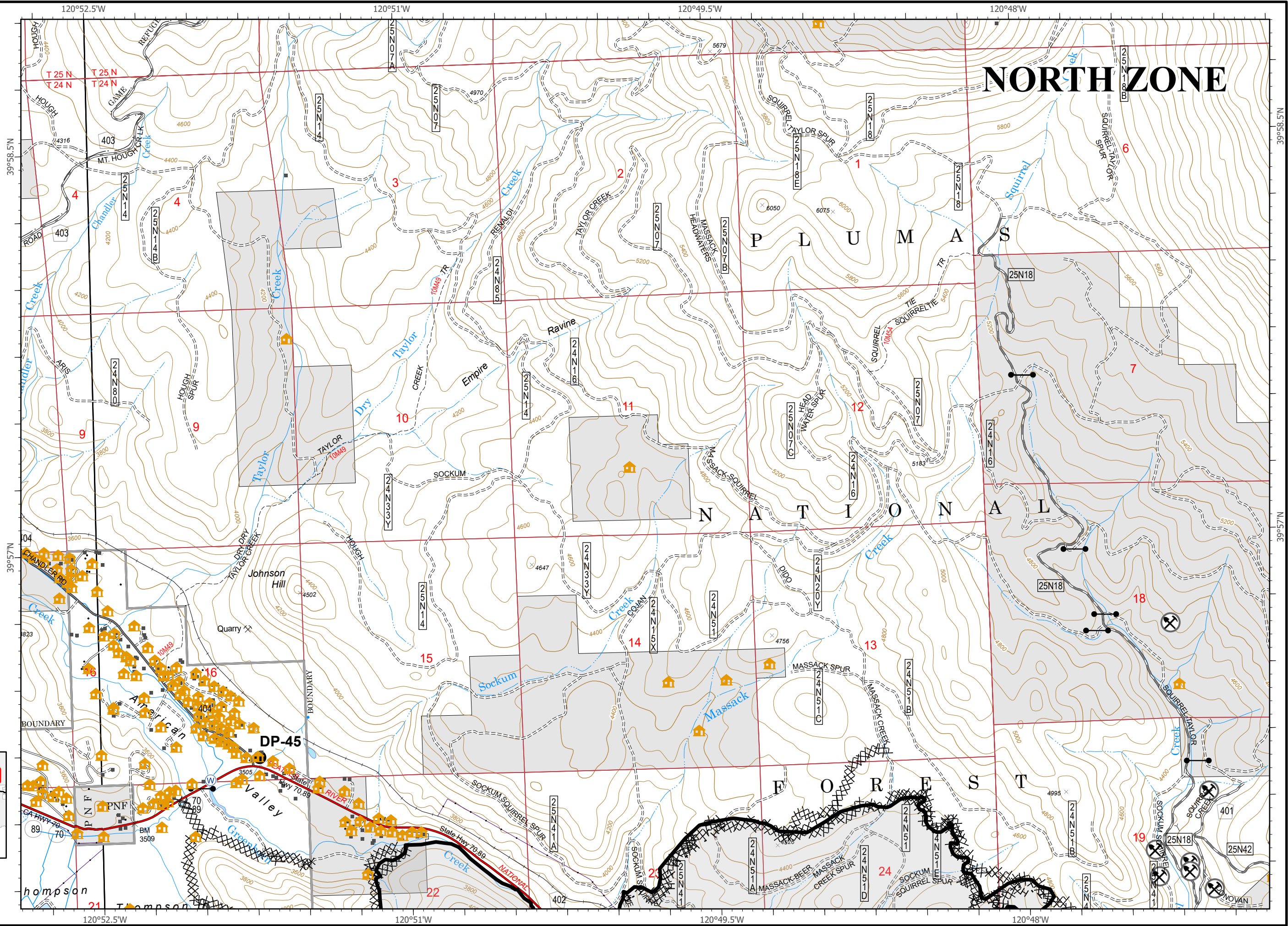
- Bridge
- Drop Point
- Incident Command Post
- Staging Area
- Completed Dozer Line
- Building Footprint
- Mine
- Water Tank
- MANDATORY EXCLUSION AREA
- Structures



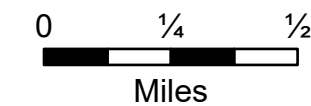
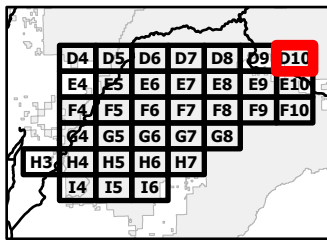
IAP Map Pack

North Complex
CA-PNF-001308
September 29, 2020
North Zone
Index Page: D10

- Drop Point
- Gate
- W Water Source
- Contained Line
- XX Completed Dozer Line
- H Completed Hand Line
- Building Footprint
- ⊗ Mine
- SPI Gate
- 🏠 Structures



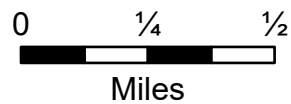
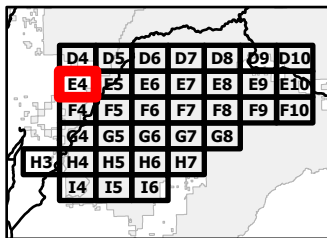
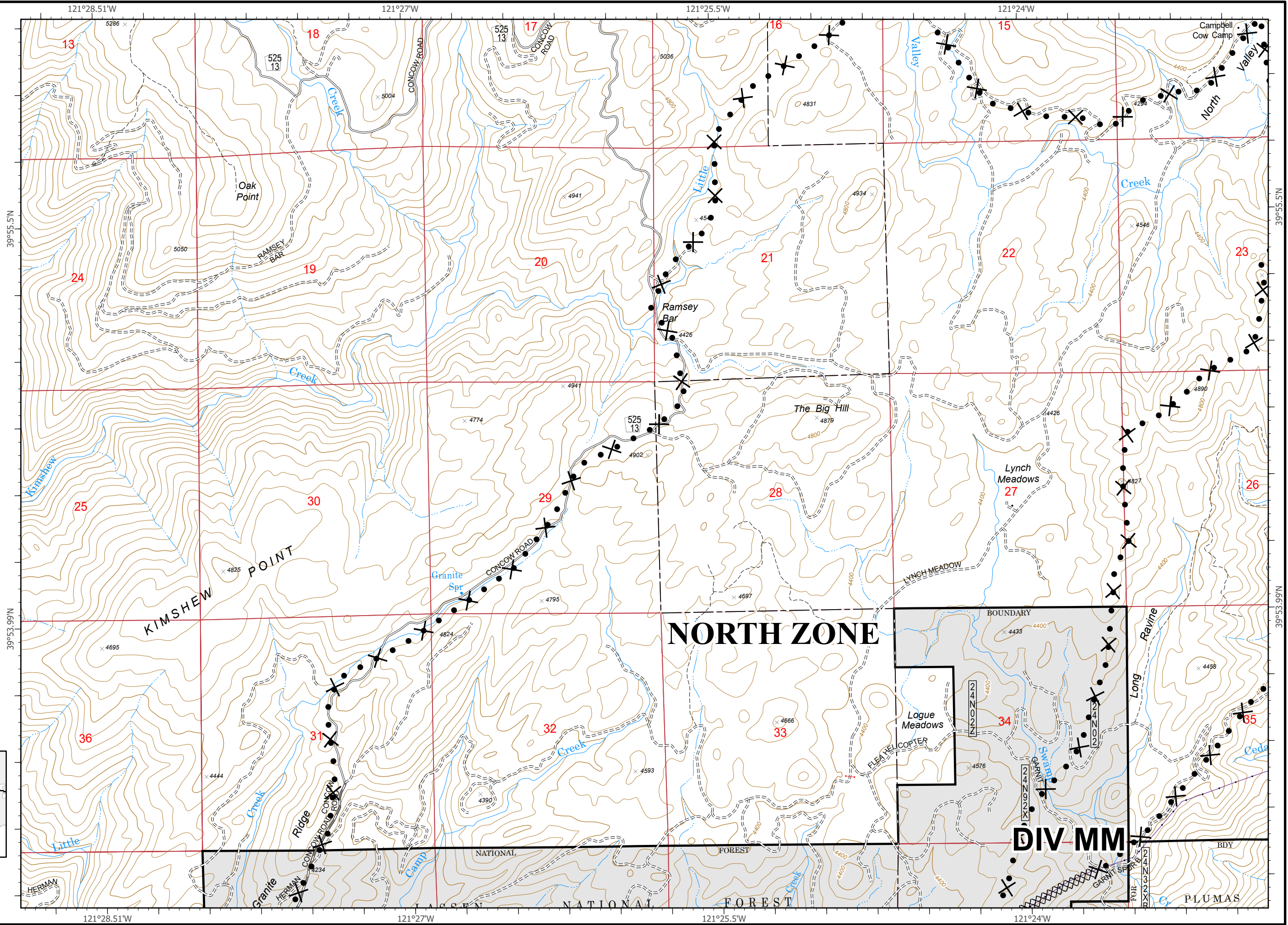
NORTH ZONE



IAP Map Pack

North Complex
CA-PNF-001308
September 29, 2020
North Zone
Index Page: E4

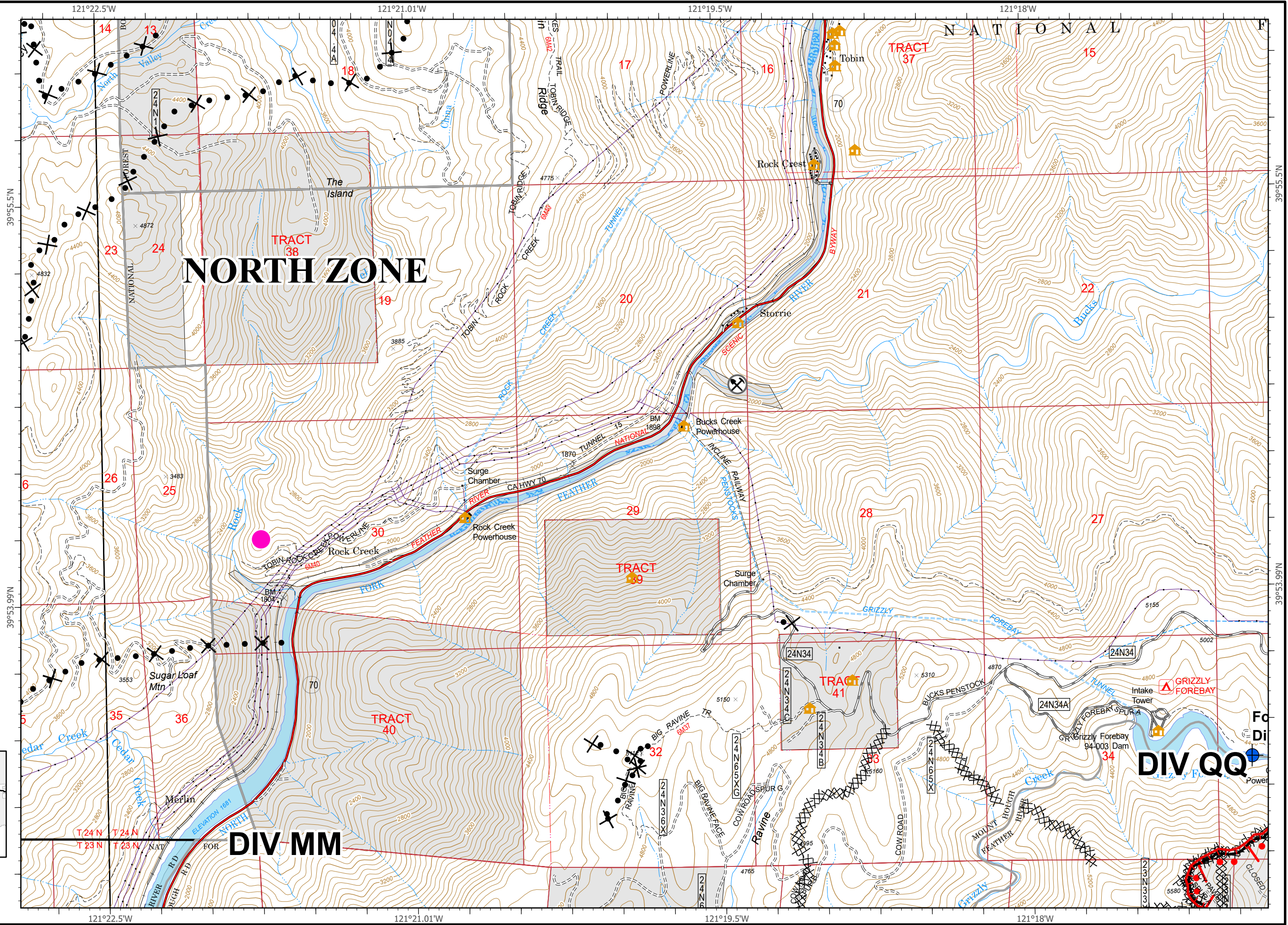
- ⌘⌘ Completed Dozer Line
- ×• Proposed Dozer Line
- 🏠 Structures



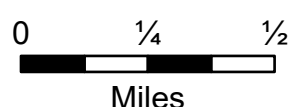
IAP Map Pack

North Complex
CA-PNF-001308
September 29, 2020
North Zone
Index Page: E5

- Dip Site
- Uncontrolled Fire Edge
- Completed Dozer Line
- Active Burnout
- Proposed Dozer Line
- Mine
- MANDATORY EXCLUSION AREA
- Structures


















D4	D5	D6	D7	D8	D9	D10
E4	E5	E6	E7	E8	E9	E10
F4	F5	F6	F7	F8	F9	F10
G4	G5	G6	G7	G8		
H3	H4	H5	H6	H7		
I4	I5	I6				



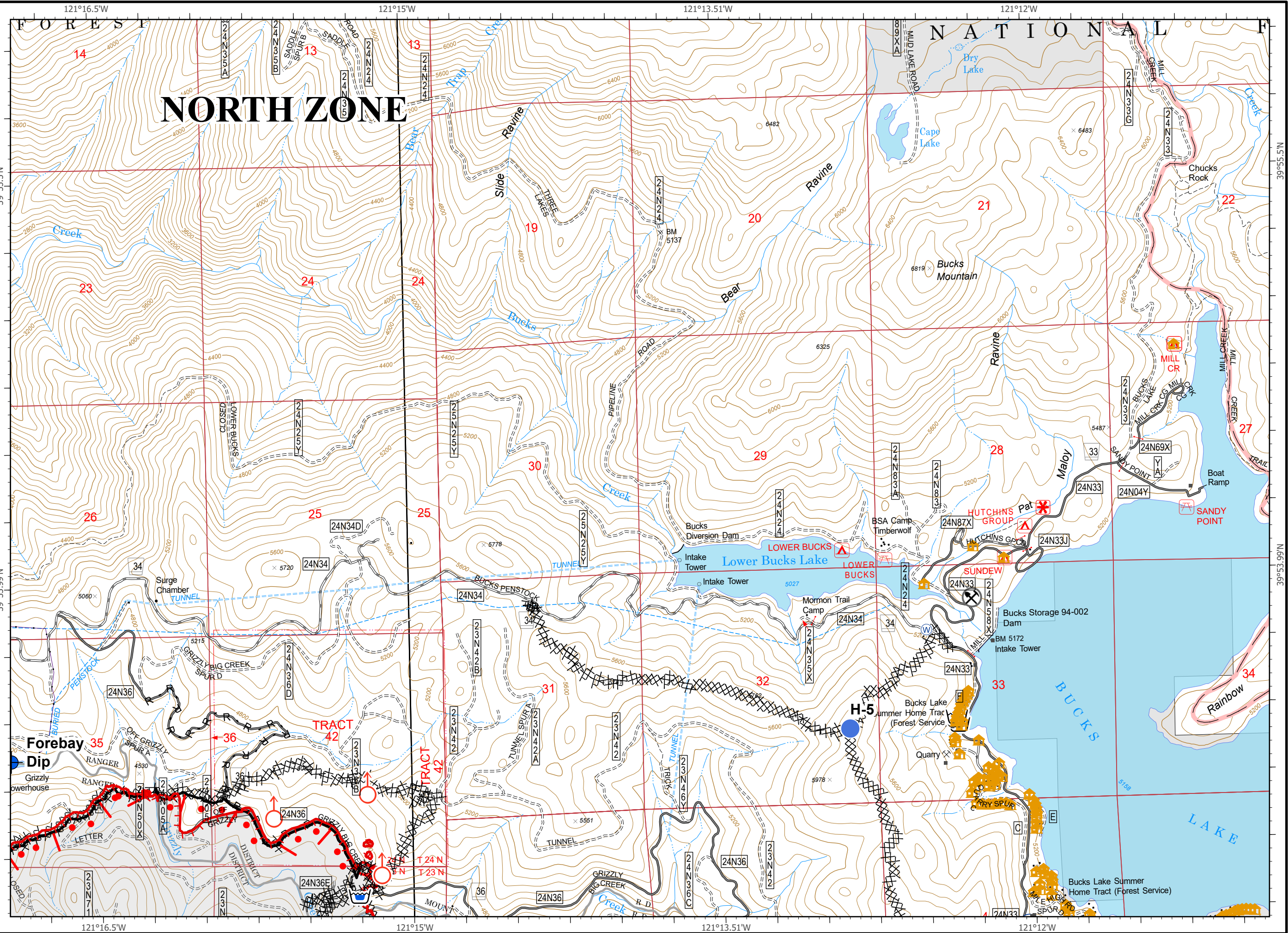
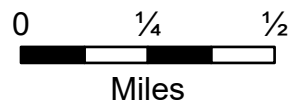
IAP Map Pack

North Complex
 CA-PNF-001308
 September 29, 2020
 North Zone
 Index Page: E6

-  Dip Site
-  Helispot
-  Spot Fire
-  Water Source
-  Uncontrolled Fire Edge
-  Completed Dozer Line
-  Completed Hand Line
-  Road as Completed Line
-  Access or Improved Road
-  Active Burnout
-  Building Footprint
-  Mine
-  Pump
-  Water Tank
-  Structures



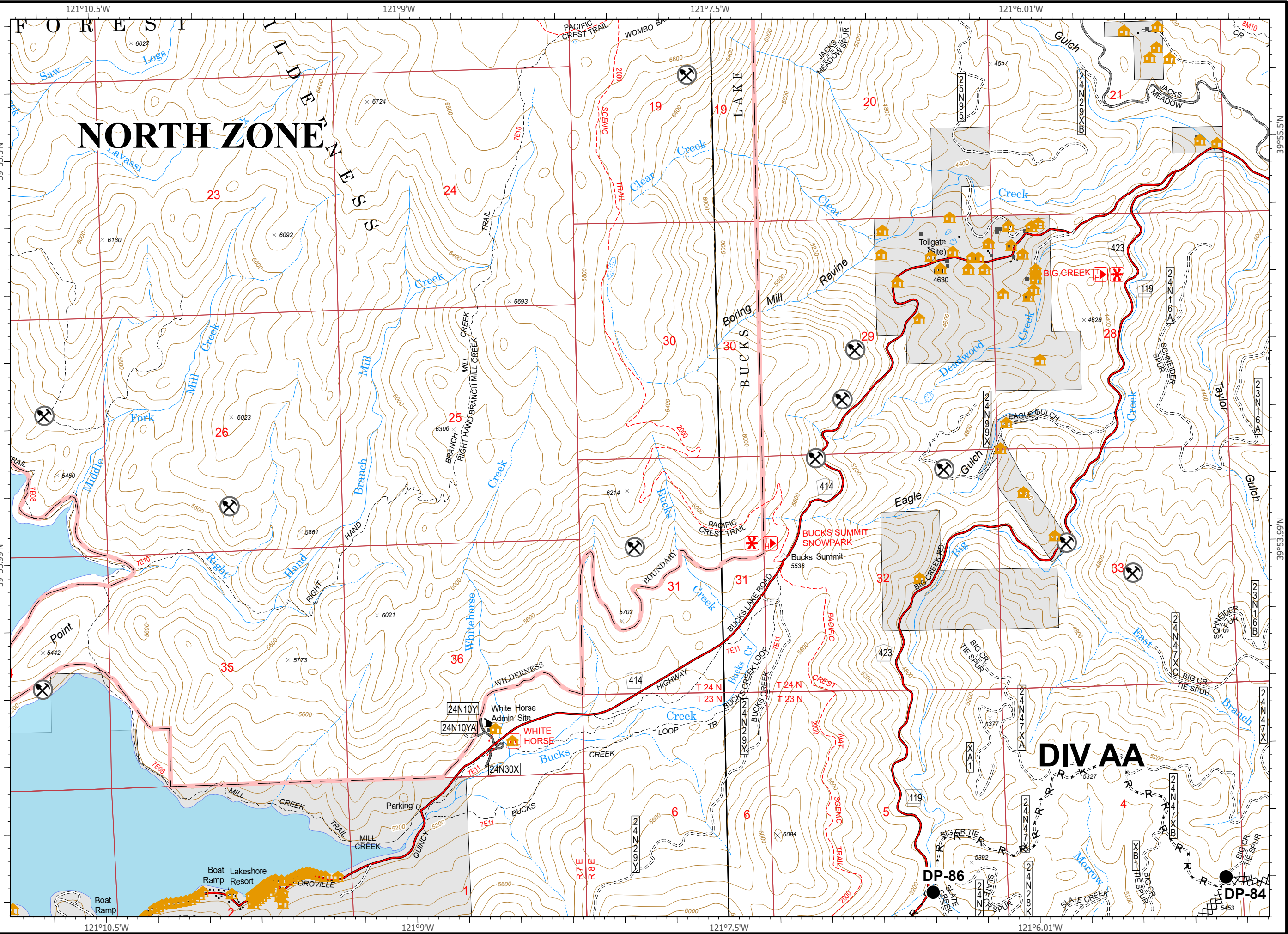
D4	D5	D6	D7	D8	D9	D10
E4	E5	E6	E7	E8	E9	E10
F4	F5	F6	F7	F8	F9	F10
G4	G5	G6	G7	G8		
H3	H4	H5	H6	H7		
I4	I5	I6				



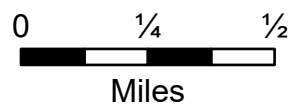
IAP Map Pack

North Complex
CA-PNF-001308
September 29, 2020
North Zone
Index Page: E7

- Drop Point
- XXX Completed Dozer Line
- R Road as Completed Line
- Building Footprint
- ⊗ Mine
- 🏠 Structures















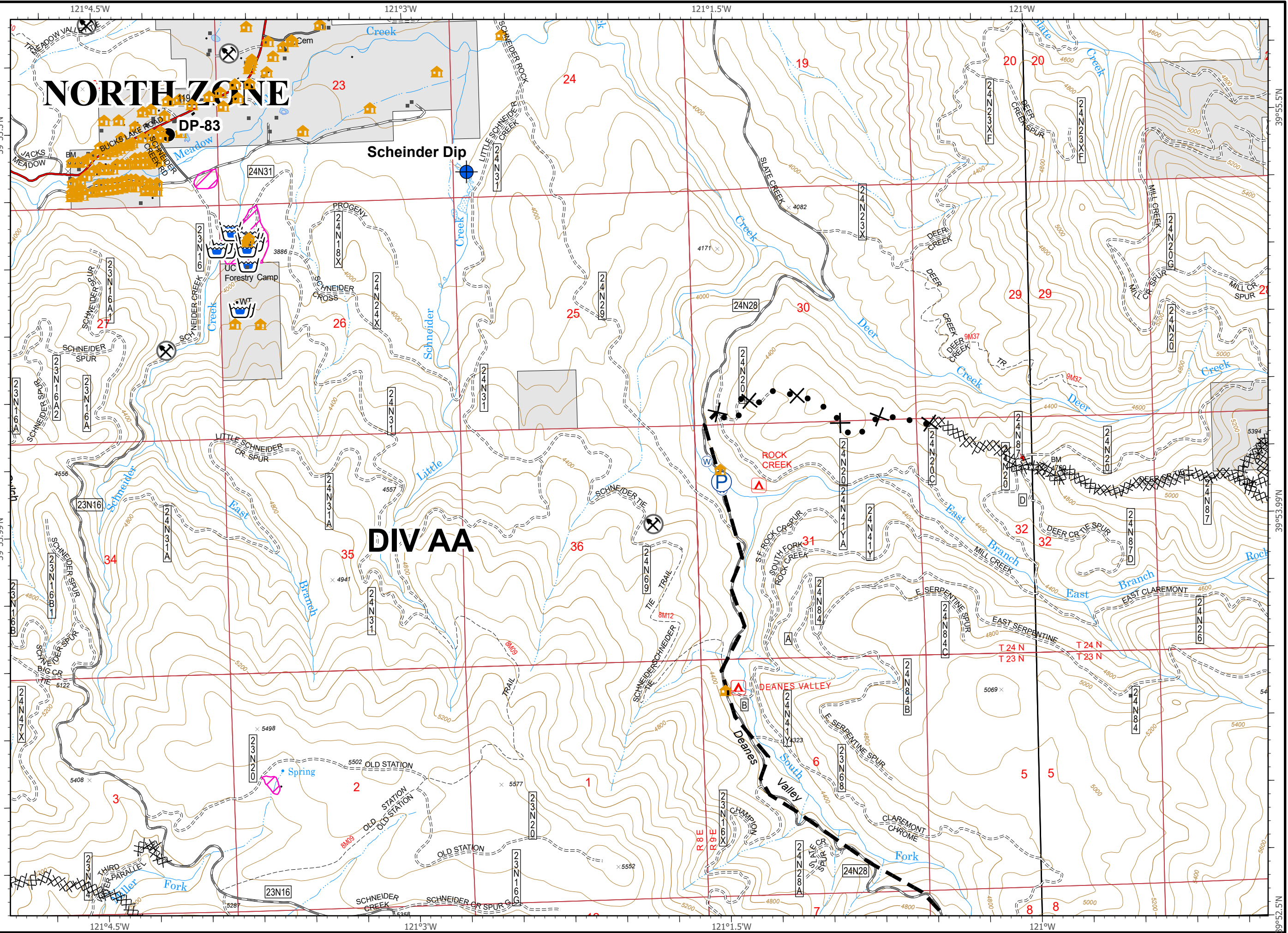
D4	D5	D6	D7	D8	D9	D10
E4	E5	E6	E7	E8	E9	E10
F4	F5	F6	F7	F8	F9	F10
G4	G5	G6	G7	G8		
H3	H4	H5	H6	H7		
I4	I5	I6				



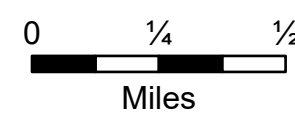
IAP Map Pack

North Complex
 CA-PNF-001308
 September 29, 2020
 North Zone
 Index Page: E8

-  Dip Site
-  Drop Point
-  Water Source
-  Completed Dozer Line
-  Proposed Dozer Line
-  Planned Fire Line
-  Building Footprint
-  Mine
-  Pump
-  Water Tank
-  MANDATORY EXCLUSION AREA
-  Structures


















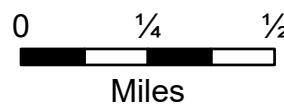
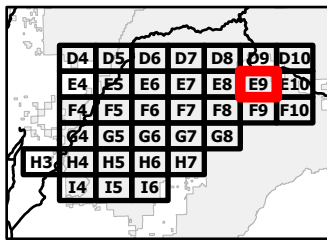
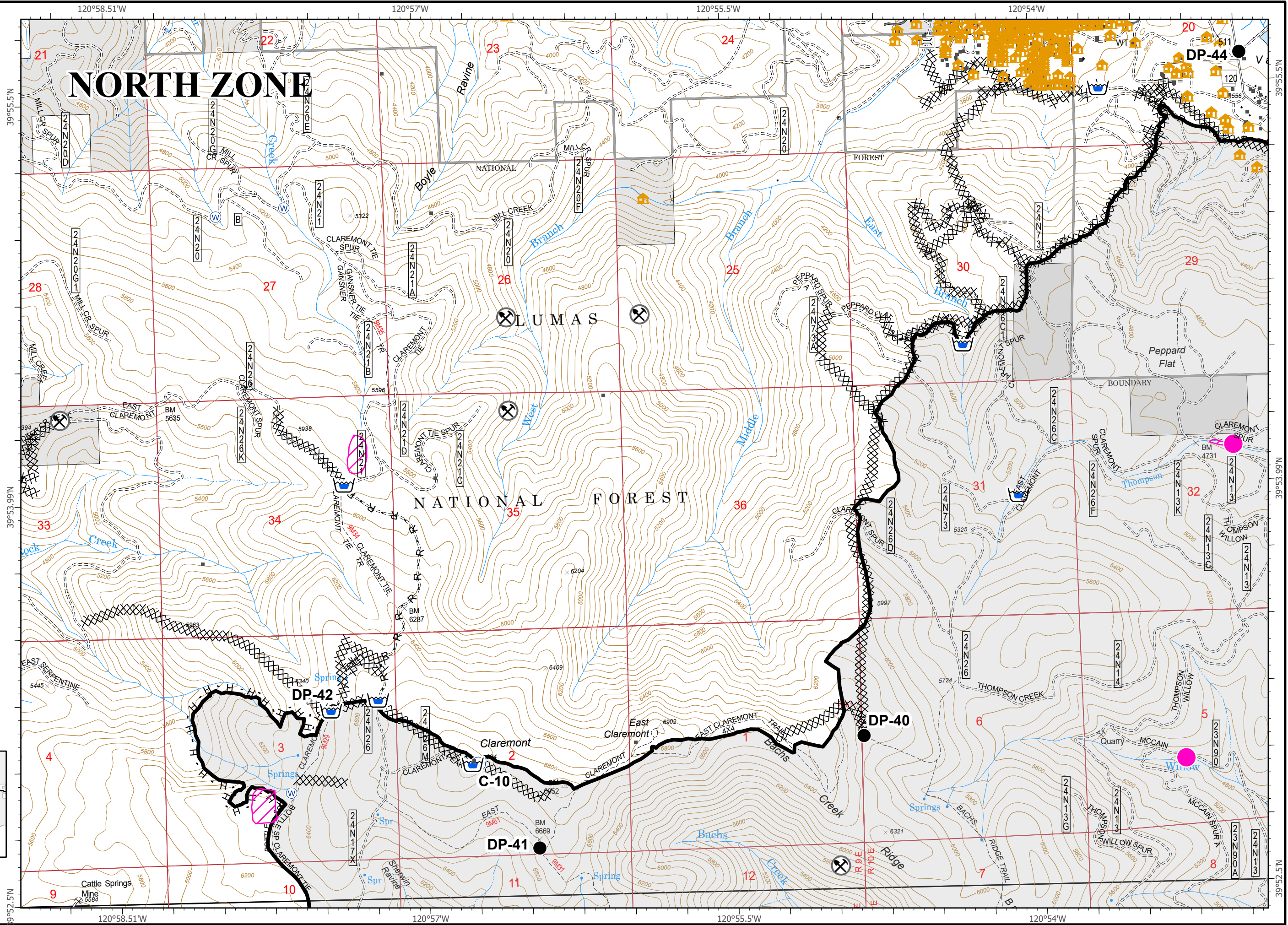
D4	D5	D6	D7	D8	D9	D10
E4	E5	E6	E7	E8	E9	E10
F4	F5	F6	F7	F8	F9	F10
G4	G5	G6	G7	G8		
H3	H4	H5	H6	H7		
I4	I5	I6				



IAP Map Pack

North Complex
 CA-PNF-001308
 September 29, 2020
 North Zone
 Index Page: E9

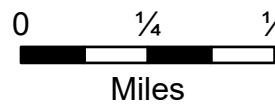
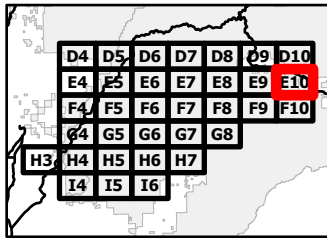
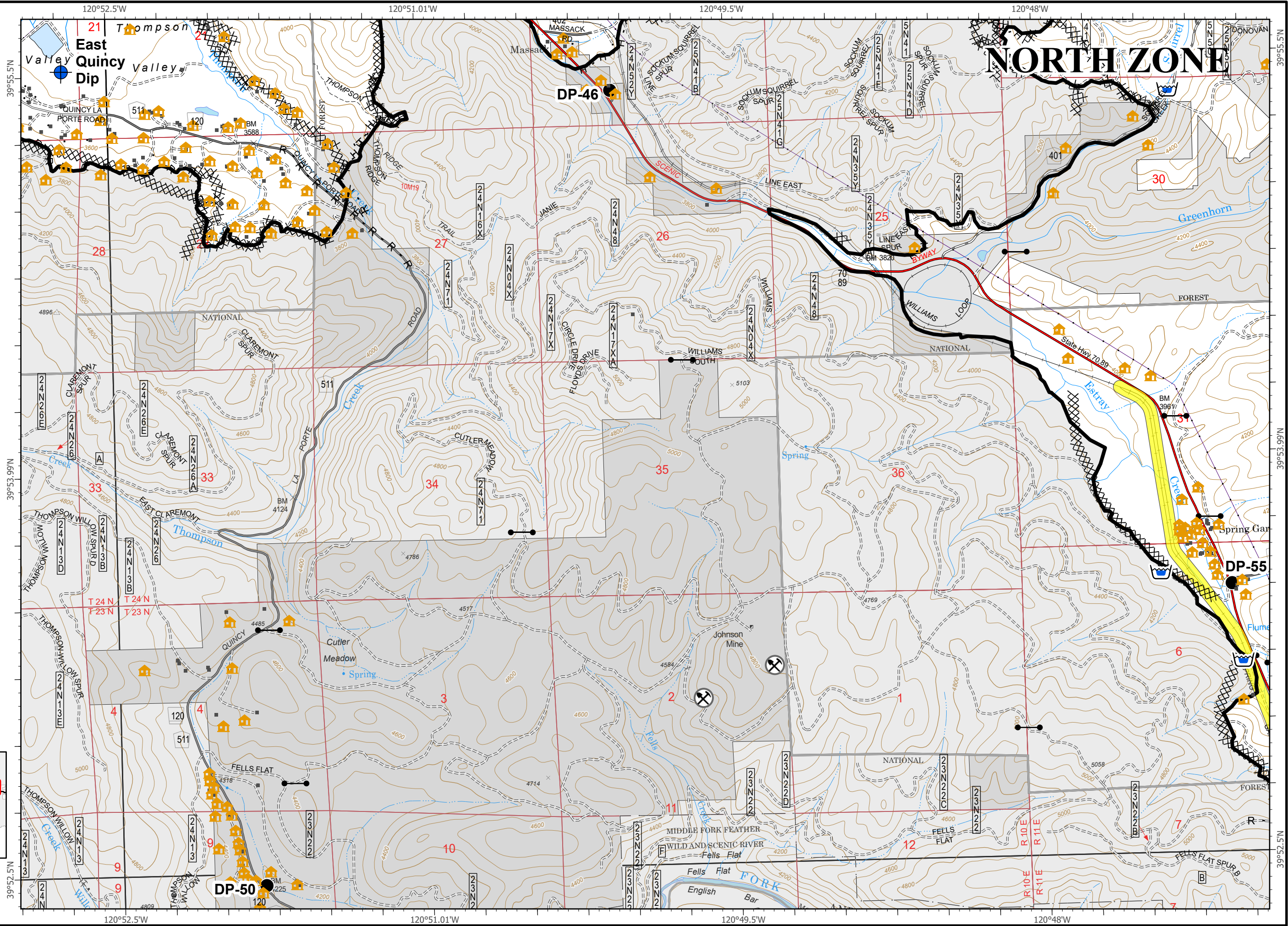
-  Bridge
-  Drop Point
-  Cell Coverage
-  Repeater
-  Water Source
-  Contained Line
-  Completed Dozer Line
-  Completed Hand Line
-  Road as Completed Line
-  Building Footprint
-  Mine
-  Water Tank
-  MANDATORY EXCLUSION AREA
-  MANDATORY EXCLUSION AREA
-  Structures



IAP Map Pack










North Complex
CA-PNF-001308
September 29, 2020
North Zone
Index Page: E10

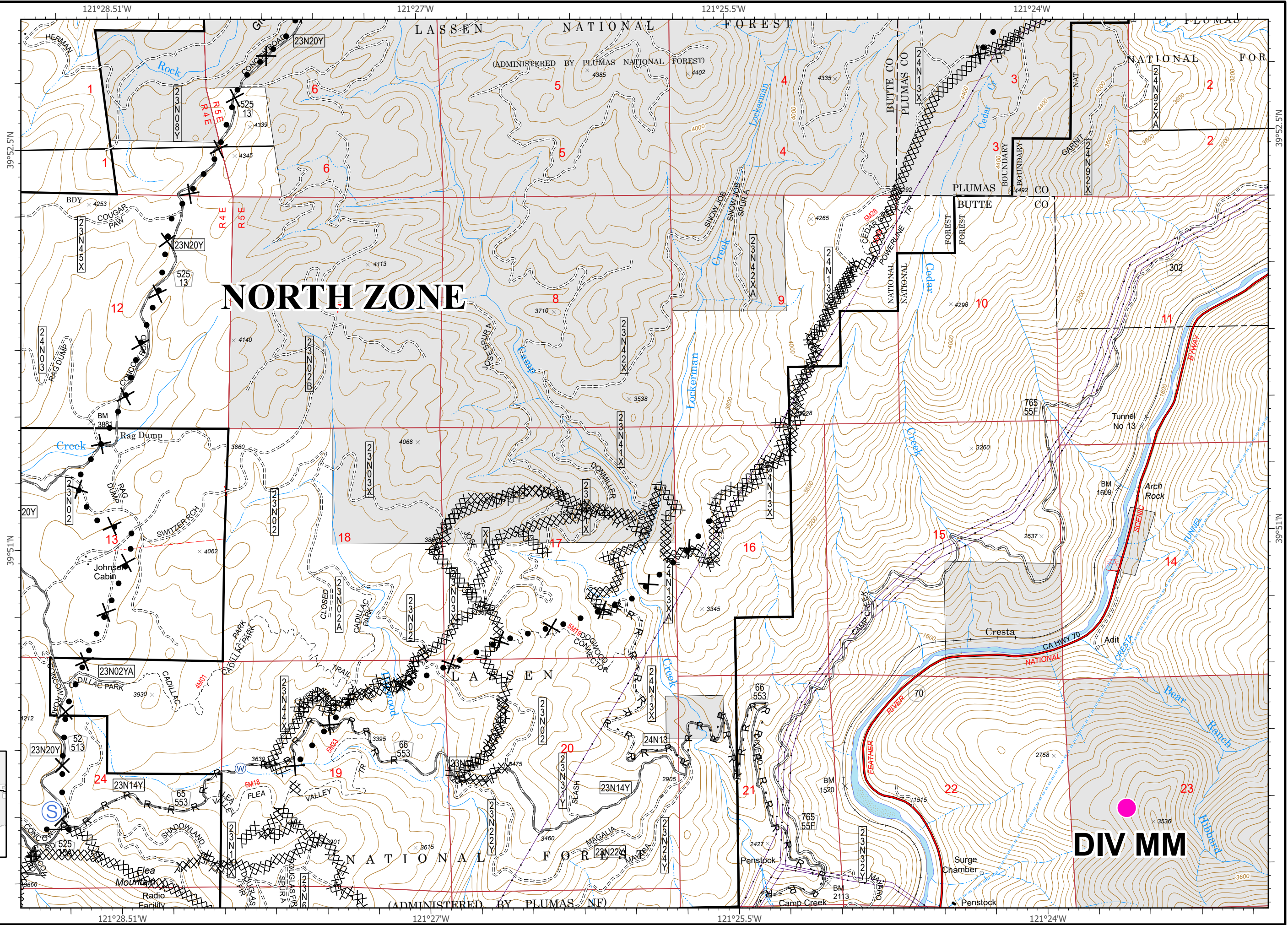
- Dip Site
- Drop Point
- Contained Line
- Completed Dozer Line
- Completed Hand Line
- Road as Completed Line
- Building Footprint
- Mine
- Water Tank
- SPI Gate
- Union Pacific Special Protection
- Structures



IAP Map Pack

North Complex
 CA-PNF-001308
 September 29, 2020
 North Zone
 Index Page: F4

-  Gate
-  Staging Area
-  Water Source
-  Completed Dozer Line
-  Completed Hand Line
-  Road as Completed Line
-  Proposed Dozer Line
-  MANDATORY EXCLUSION AREA
-  Structures



NORTH ZONE

DIV MM

D4	D5	D6	D7	D8	D9	D10
E4	E5	E6	E7	E8	E9	E10
F4	F5	F6	F7	F8	F9	F10
G4	G5	G6	G7	G8		
H3	H4	H5	H6	H7		
I4	I5	I6				

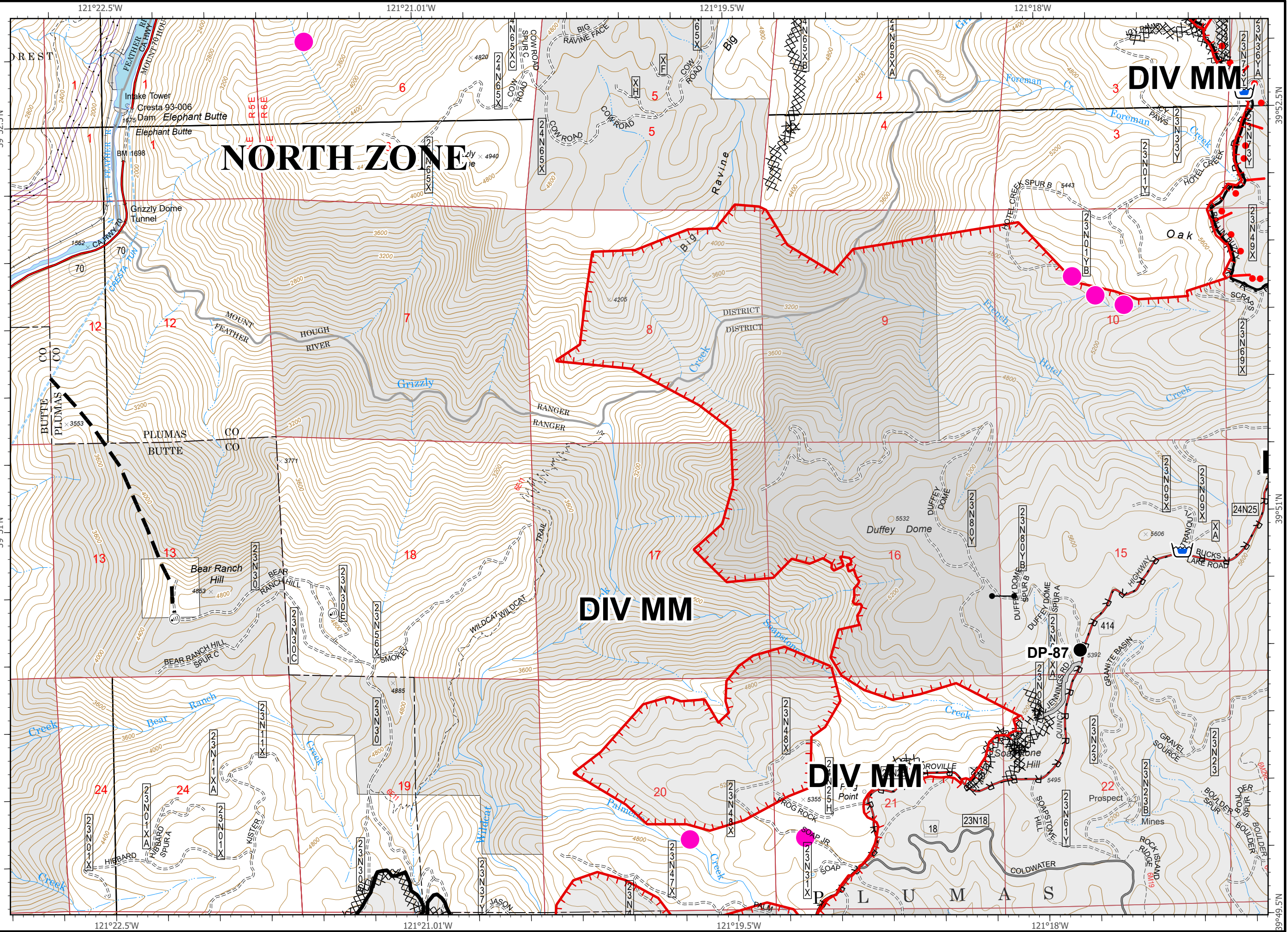
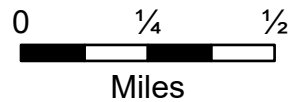
IAP Map Pack

North Complex
CA-PNF-001308
September 29, 2020
North Zone
Index Page: F5

- Drop Point
- Gate
- ⊙ Cell Coverage
- Uncontrolled Fire Edge
- Contained Line
- XX Completed Dozer Line
- H Completed Hand Line
- R Road as Completed Line
- Access or Improved Road
- Active Burnout
- Planned Fire Line
- 🚒 Water Tank
- MANDATORY EXCLUSION AREA
- 🏠 Structures

























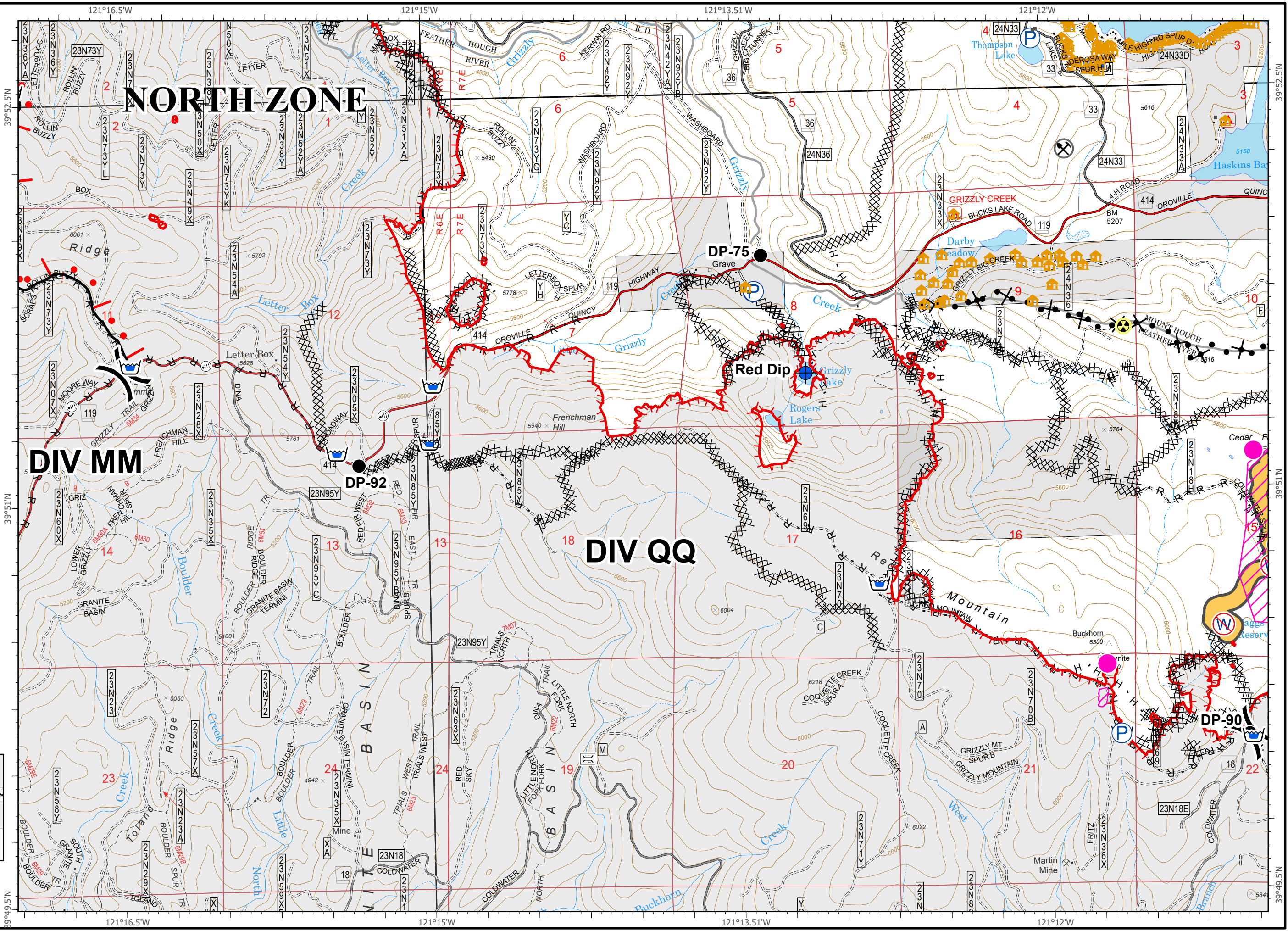
D4	D5	D6	D7	D8	D9	D10
E4	E5	E6	E7	E8	E9	E10
F4	F5	F6	F7	F8	F9	F10
G4	G5	G6	G7	G8		
H3	H4	H5	H6	H7		
I4	I5	I6				



IAP Map Pack

North Complex
 CA-PNF-001308
 September 29, 2020
 North Zone
 Index Page: F6

-  Bridge
-  Dip Site
-  Drop Point
-  Hazard
-  Cell Coverage
-  Water Source
-  Restricted Water Source
-  Division Break
-  Uncontrolled Fire Edge
-  Completed Dozer Line
-  Completed Hand Line
-  Road as Completed Line
-  Active Burnout
-  Proposed Dozer Line
-  Building Footprint
-  Mine
-  Pump
-  Water Tank
-  Willow Creek Avoidance
-  MANDATORY EXCLUSION AREA
-  MANDATORY EXCLUSION AREA
-  Structures

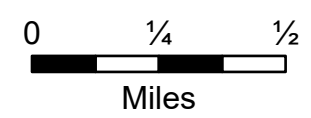
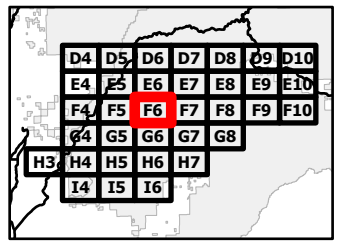


DIV MM

DIV QQ

BASIN

BASIN



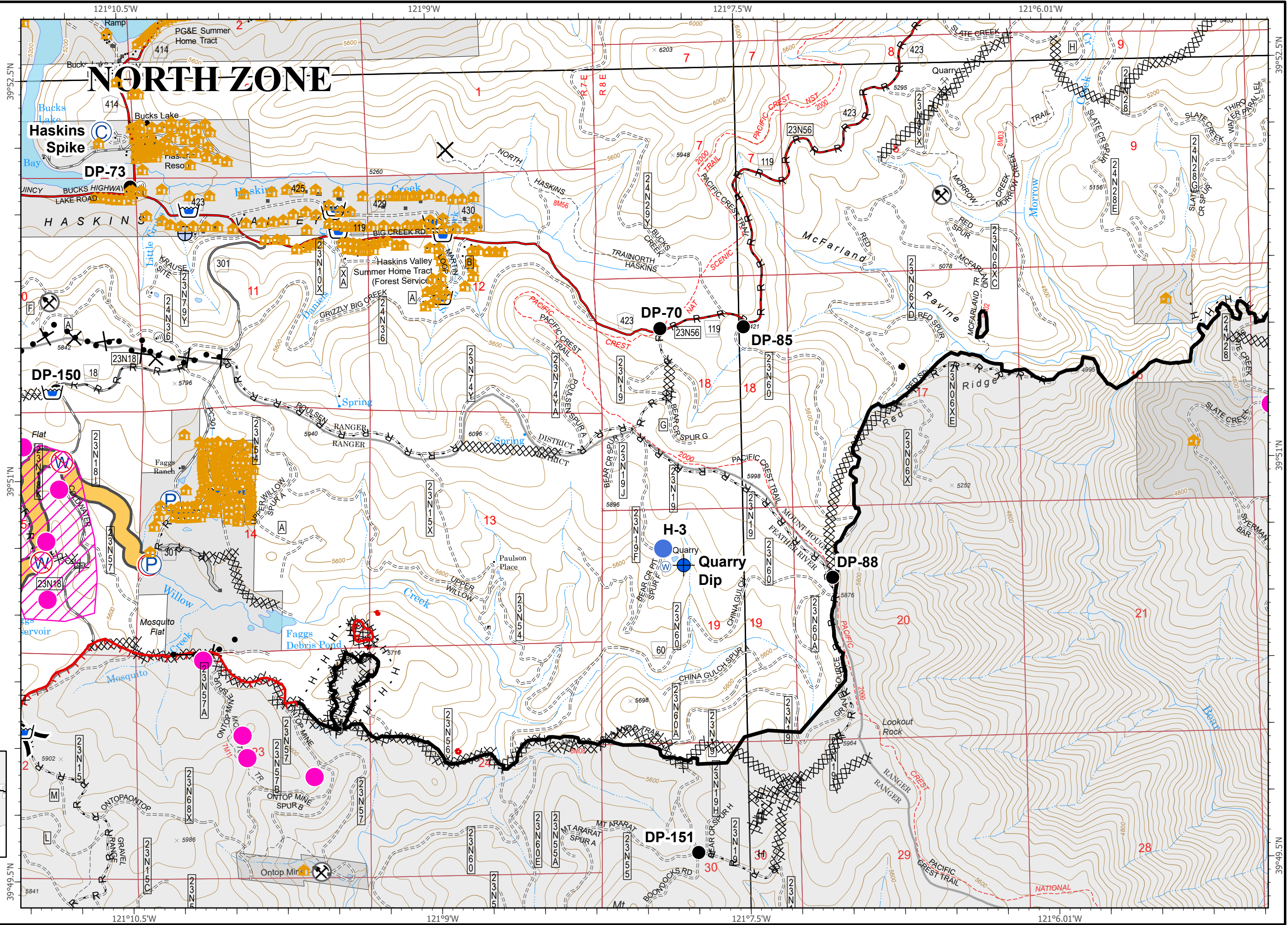
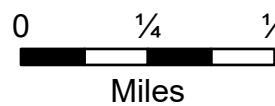
IAP Map Pack

North Complex
 CA-PNF-001308
 September 29, 2020
 North Zone
 Index Page: F7

- Camp
- Closure
- Dip Site
- Drop Point
- Gate
- Helispot
- Cell Coverage
- Water Source
- Restricted Water Source
- Water Development or Draft Site
- Division Break
- Uncontrolled Fire Edge
- Contained Line
- Completed Dozer Line
- Completed Hand Line
- Road as Completed Line
- Access or Improved Road
- Proposed Dozer Line
- Building Footprint
- Mine
- Pump
- Water Tank
- Willow Creek Avoidance
- MANDATORY EXCLUSION AREA
- MANDATORY EXCLUSION AREA
- Structures



D4	D5	D6	D7	D8	D9	D10
E4	E5	E6	E7	E8	E9	E10
F4	F5	F6	F7	F8	F9	F10
G4	G5	G6	G7	G8		
H3	H4	H5	H6	H7		
I4	I5	I6				



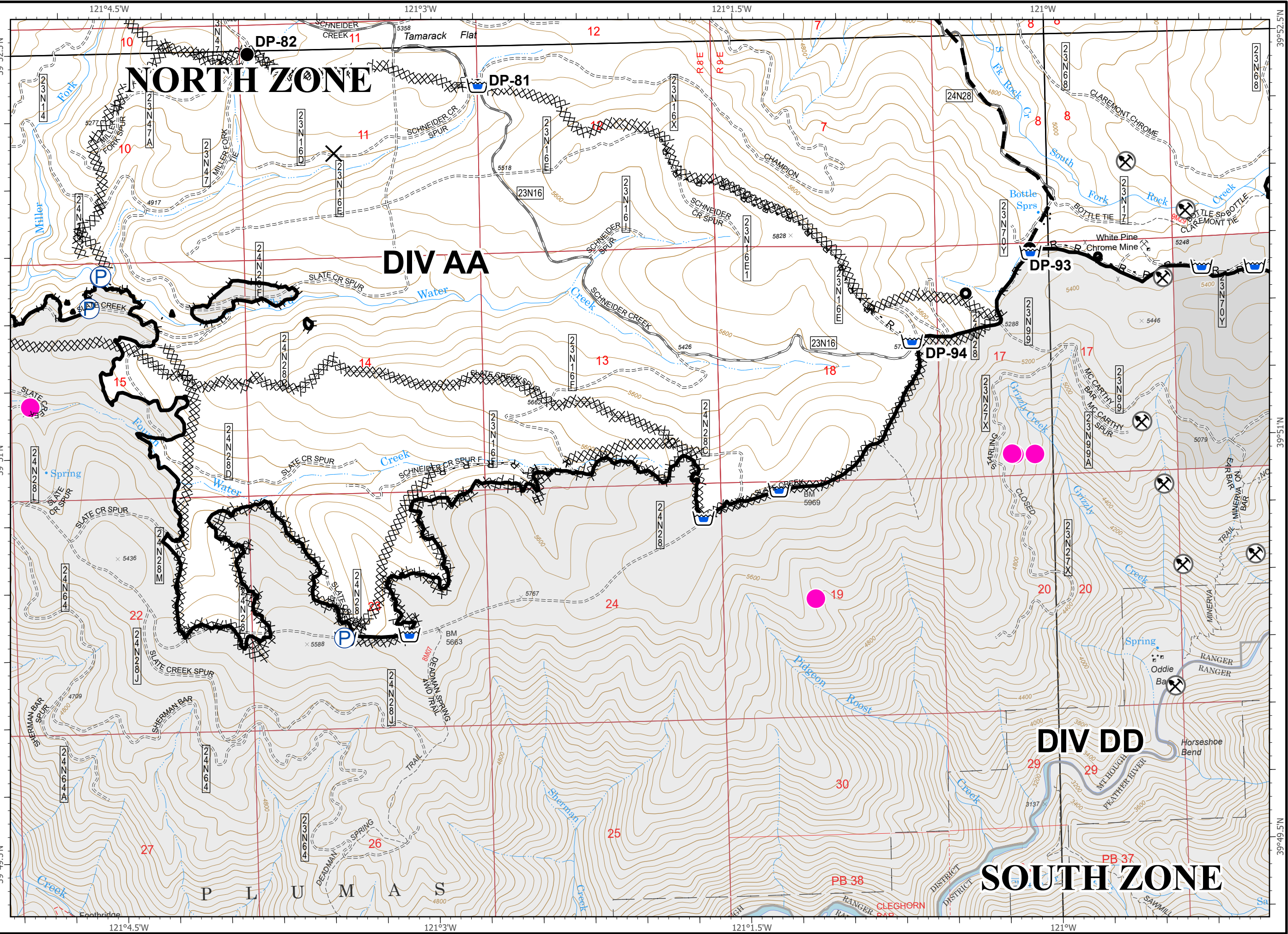
IAP Map Pack

North Complex
CA-PNF-001308
September 29, 2020
North Zone
Index Page: F8

- ✕ Closure
- Drop Point
- ▬ Contained Line
- ✕ Completed Dozer Line
- H Completed Hand Line
- R Road as Completed Line
- ▬ Planned Fire Line
- ⊗ Mine
- P Pump
- 🏠 Water Tank
- Hazmat
- MANDATORY EXCLUSION AREA
- 🏠 Structures



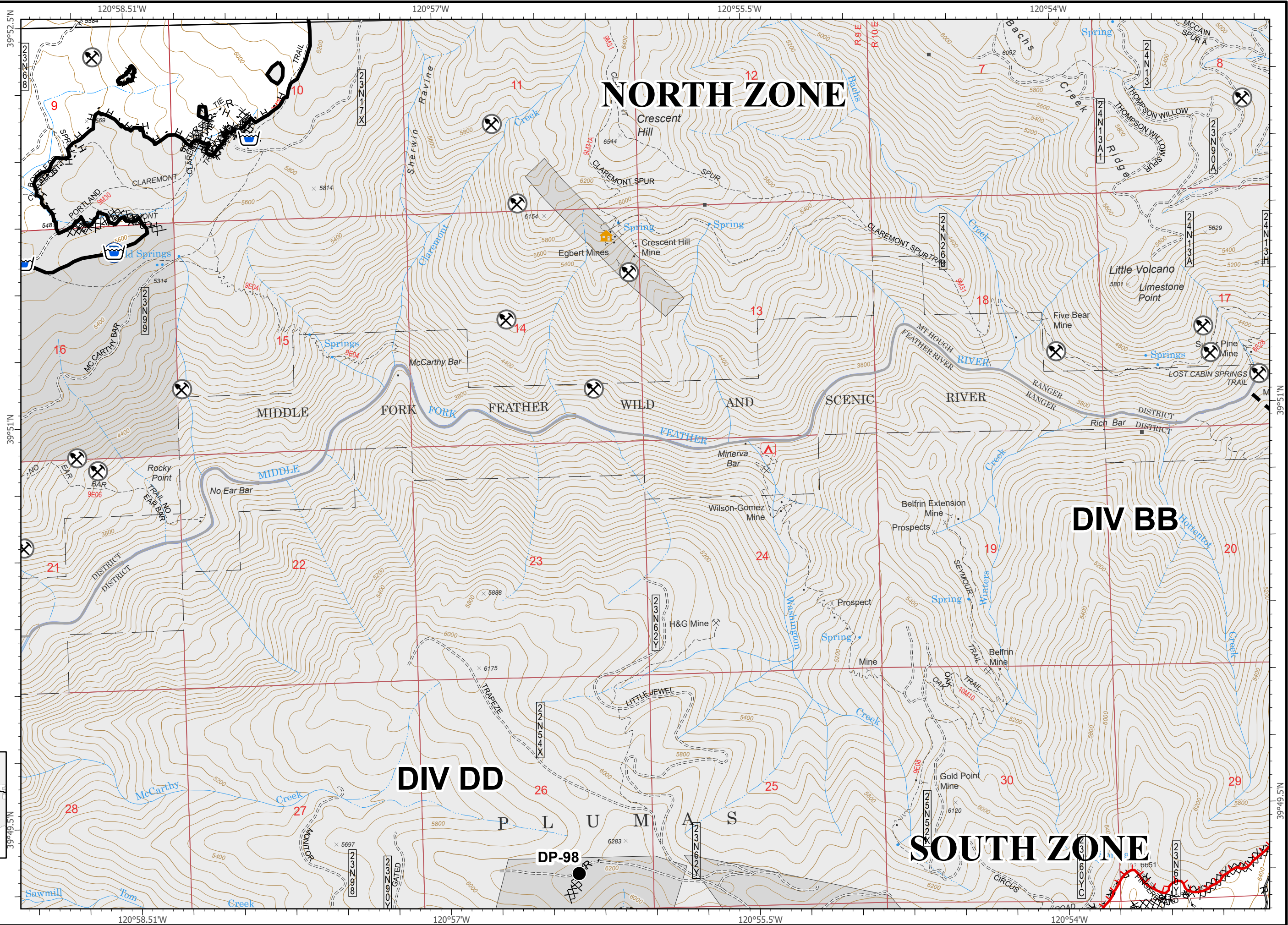
D4	D5	D6	D7	D8	D9	D10
E4	E5	E6	E7	E8	E9	E10
F4	F5	F6	F7	F8	F9	F10
G4	G5	G6	G7	G8		
H3	H4	H5	H6	H7		
I4	I5	I6				



IAP Map Pack

North Complex
CA-PNF-001308
September 29, 2020
North Zone
Index Page: F9

- Drop Point
- ▬ Uncontrolled Fire Edge
- ▬ Contained Line
- XX XX Completed Dozer Line
- H · Completed Hand Line
- R Road as Completed Line
- ▬ Planned Fire Line
- Building Footprint
- ⊗ Mine
- Ⓟ Pump
- 🛢 Water Tank
- 🏠 Structures



NORTH ZONE





















DIV BB

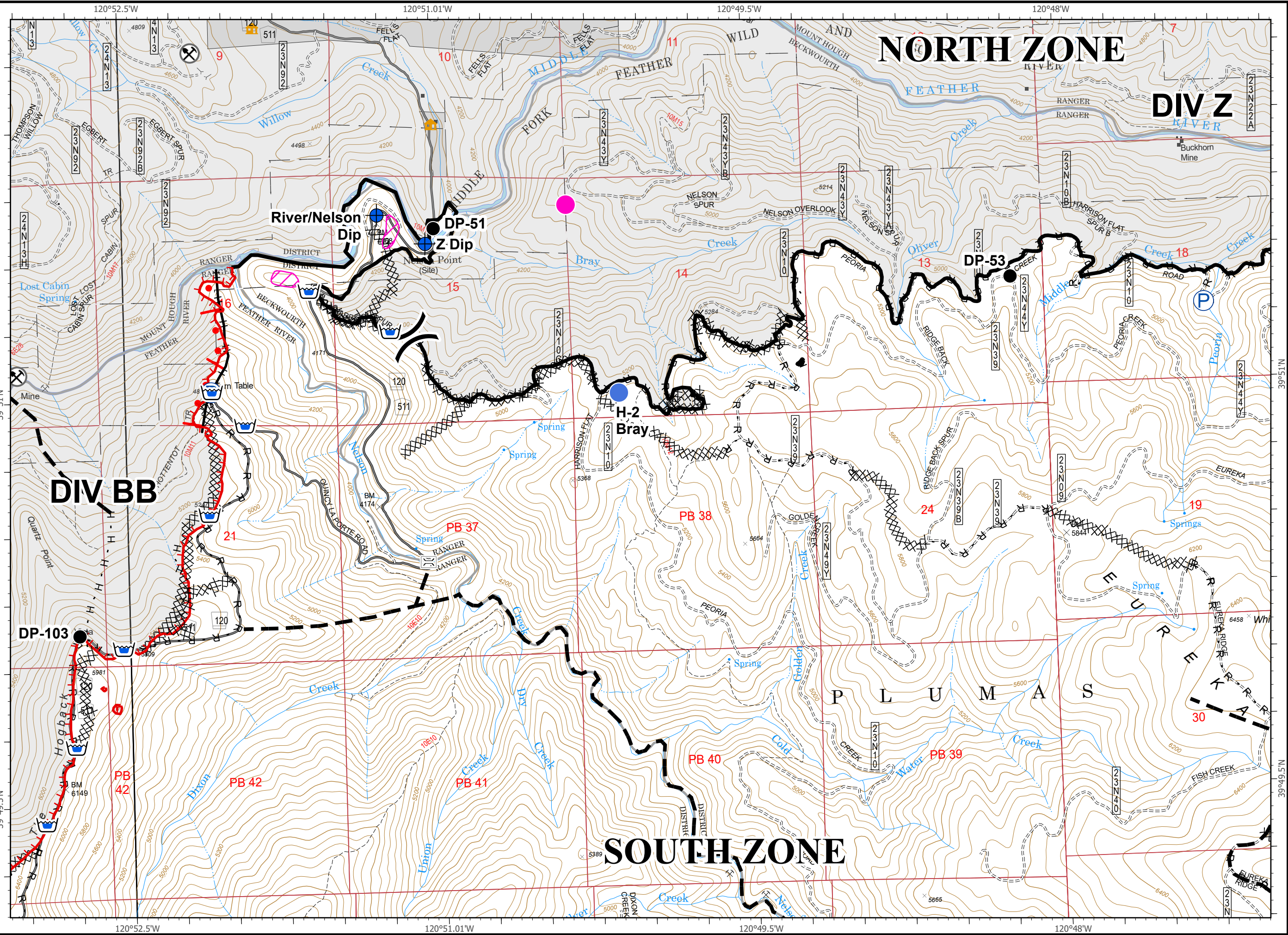
DIV DD

SOUTH ZONE

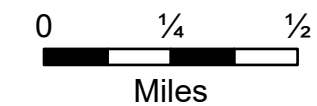
IAP Map Pack

North Complex
 CA-PNF-001308
 September 29, 2020
 North Zone
 Index Page: F10

-  Bridge
-  Dip Site
-  Drop Point
-  Helispot
-  Cell Coverage
-  Division Break
-  Uncontrolled Fire Edge
-  Contained Line
-  Completed Dozer Line
-  Completed Hand Line
-  Road as Completed Line
-  Active Burnout
-  Planned Fire Line
-  Building Footprint
-  Mine
-  Pump
-  Water Tank
-  MANDATORY EXCLUSION AREA
-  MANDATORY EXCLUSION AREA
-  Structures



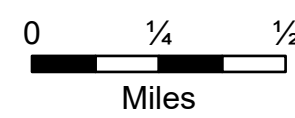
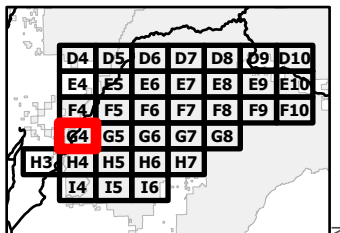
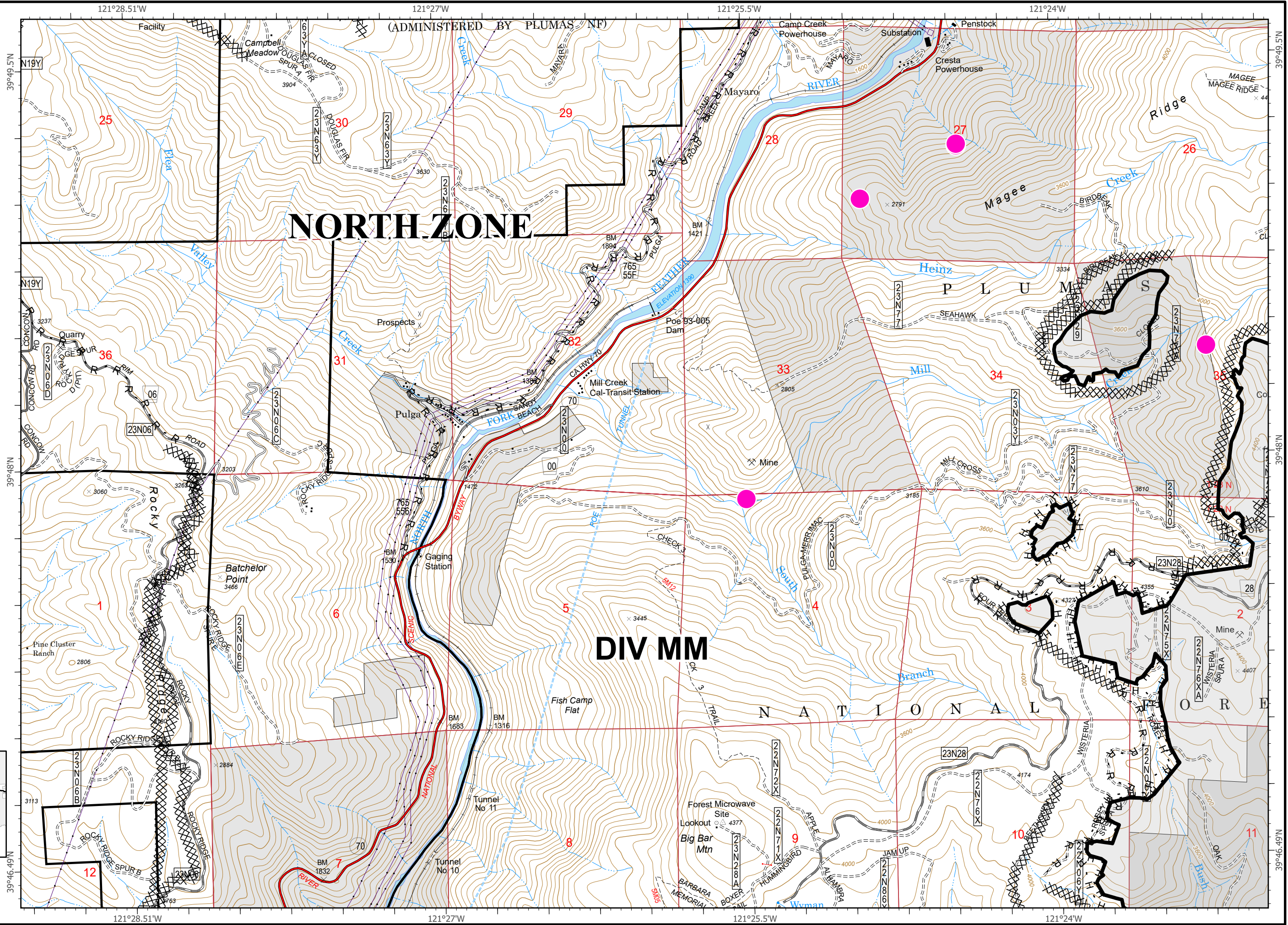
D4	D5	D6	D7	D8	D9	D10
E4	E5	E6	E7	E8	E9	E10
F4	F5	F6	F7	F8	F9	F10
G4	G5	G6	G7	G8		
H3	H4	H5	H6	H7		
I4	I5	I6				



IAP Map Pack

North Complex
CA-PNF-001308
September 29, 2020
North Zone
Index Page: G4

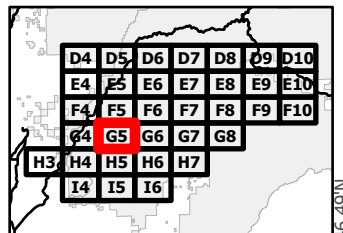
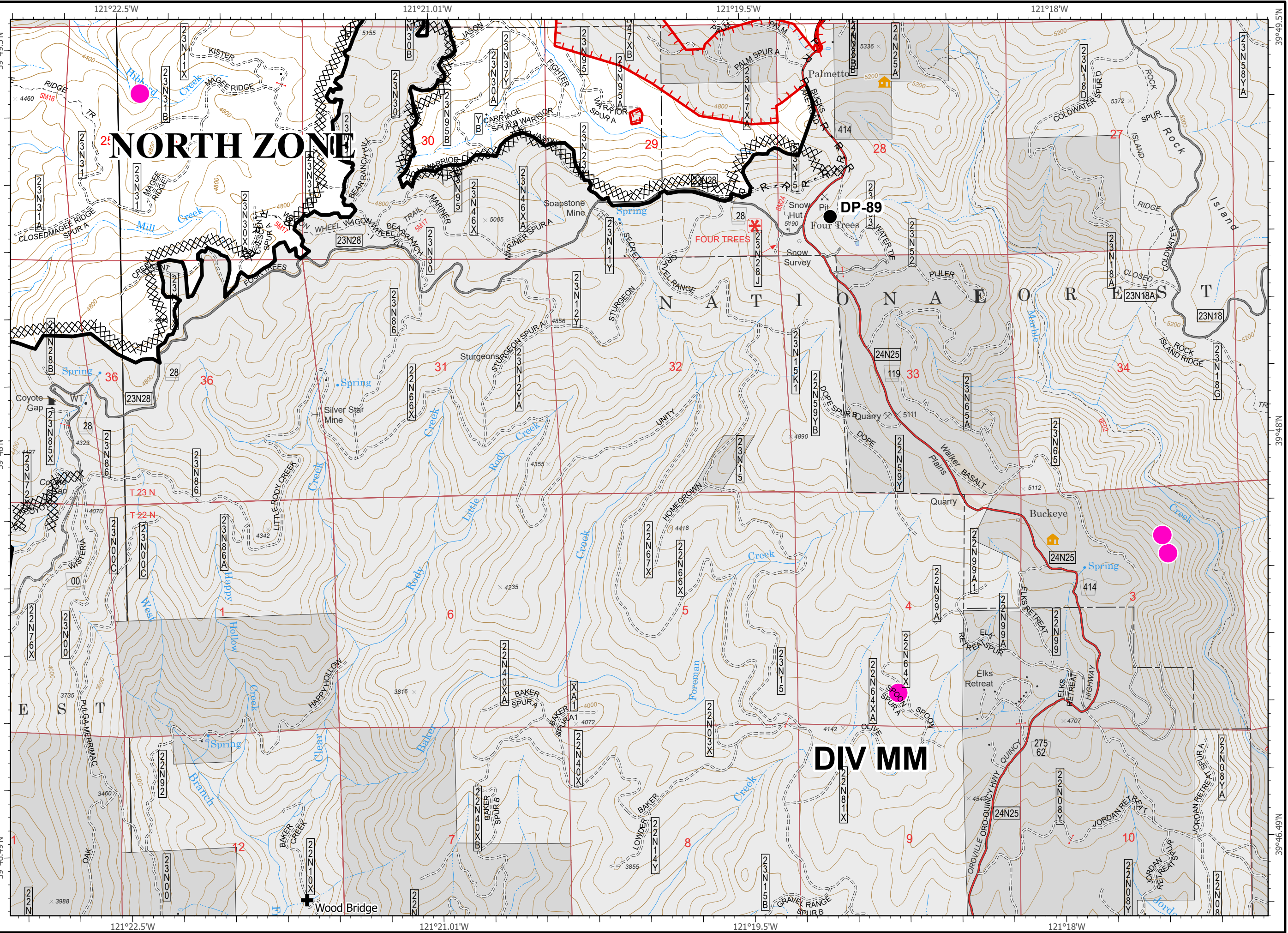
- Contained Line
- XX Completed Dozer Line
- H Completed Hand Line
- R Road as Completed Line
- MANDATORY EXCLUSION AREA
- 🏠 Structures



IAP Map Pack

North Complex
CA-PNF-001308
September 29, 2020
North Zone
Index Page: G5

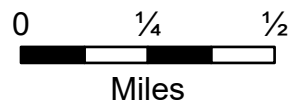
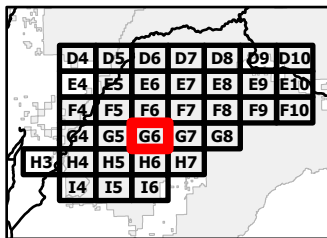
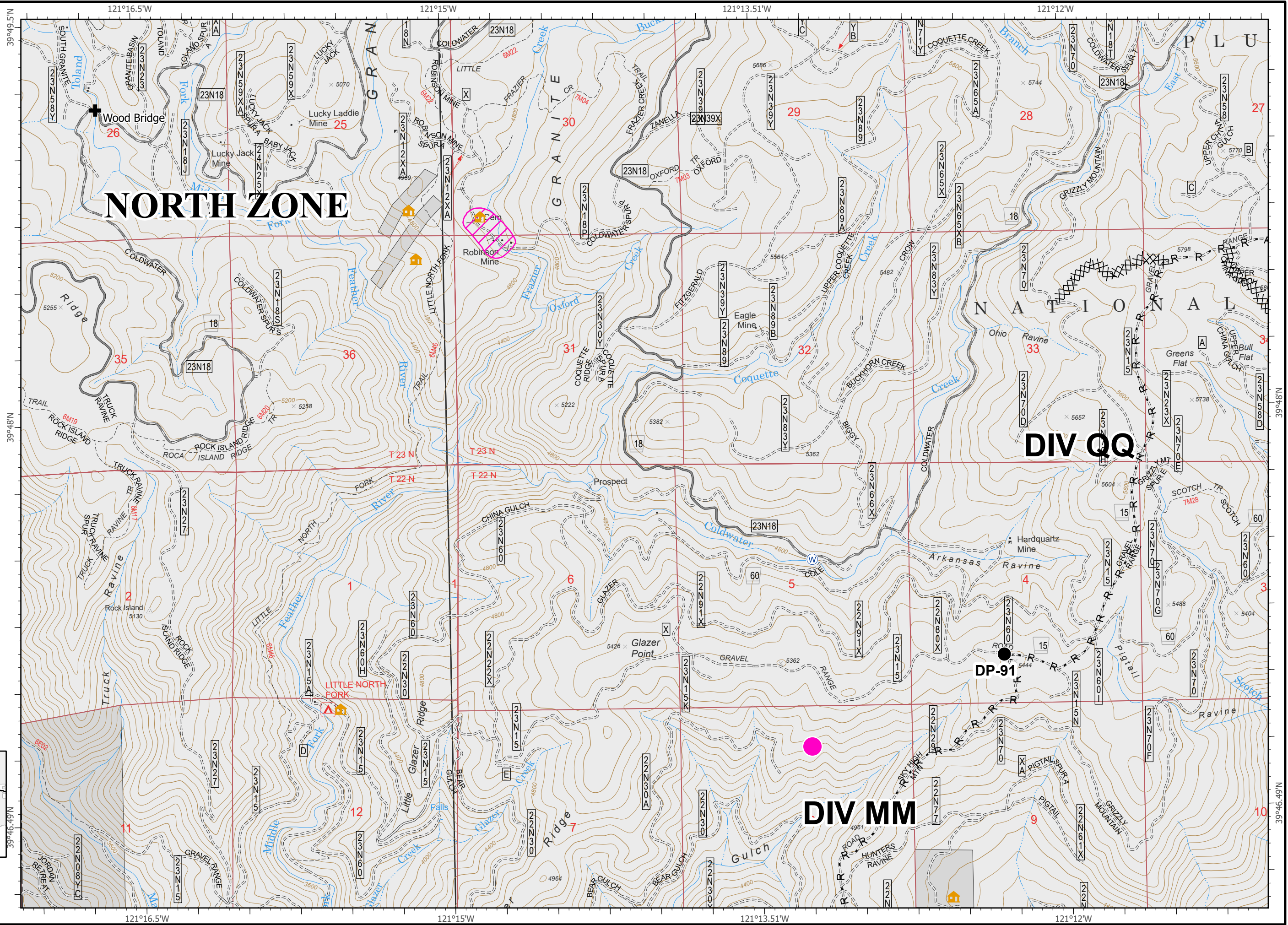
- Drop Point
- ┌ Uncontrolled Fire Edge
- ▬ Contained Line
- XX Completed Dozer Line
- H Completed Hand Line
- R Road as Completed Line
- Hazmat
- MANDATORY EXCLUSION AREA
- ⊕ Wood Bridges
- 🏠 Structures



IAP Map Pack

North Complex
CA-PNF-001308
September 29, 2020
North Zone
Index Page: G6

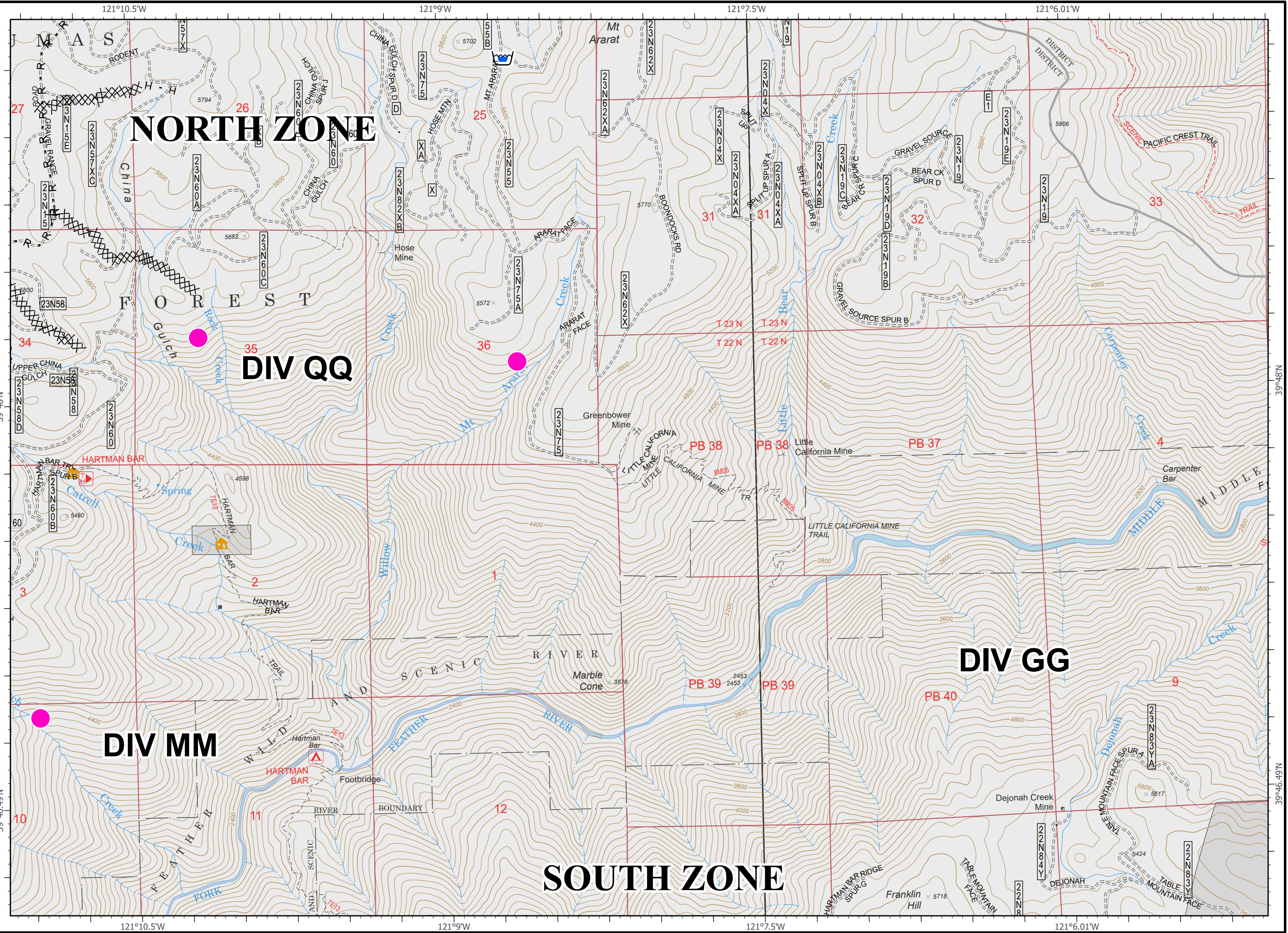
- Drop Point
- Ⓜ Water Source
- XX Completed Dozer Line
- H Completed Hand Line
- R Road as Completed Line
- ▭ MANDATORY EXCLUSION AREA
- MANDATORY EXCLUSION AREA
- ✚ Wood Bridges
- 🏠 Structures



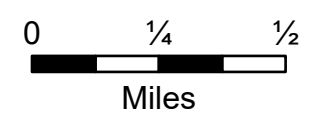
IAP Map Pack

North Complex
CA-PNF-001308
September 29, 2020
North Zone
Index Page: G7

- XX Completed Dozer Line
- H Completed Hand Line
- R Road as Completed Line
- Building Footprint
- 🏠 Water Tank
- MANDATORY EXCLUSION AREA
- 🏠 Structures












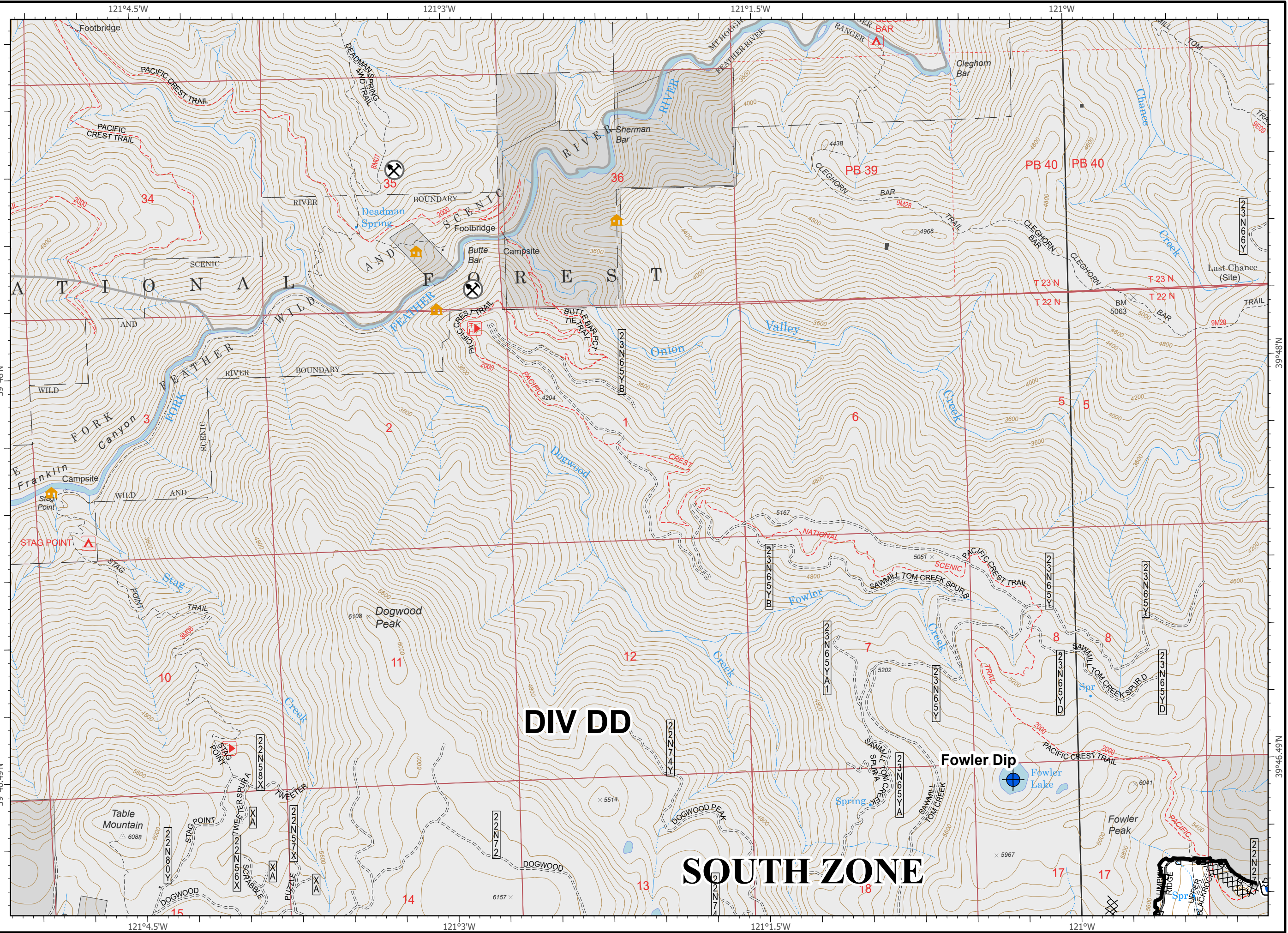
D4	D5	D6	D7	D8	D9	D10
E4	E5	E6	E7	E8	E9	E10
F4	F5	F6	F7	F8	F9	F10
G4	G5	G6	G7	G8		
H3	H4	H5	H6	H7		
I4	I5	I6				



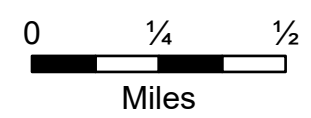
IAP Map Pack

North Complex
 CA-PNF-001308
 September 29, 2020
 North Zone
 Index Page: G8

-  Dip Site
-  Contained Line
-  Completed Dozer Line
-  Road as Completed Line
-  Building Footprint
-  Mine
-  Water Tank
-  SPI Gate
-  Structures







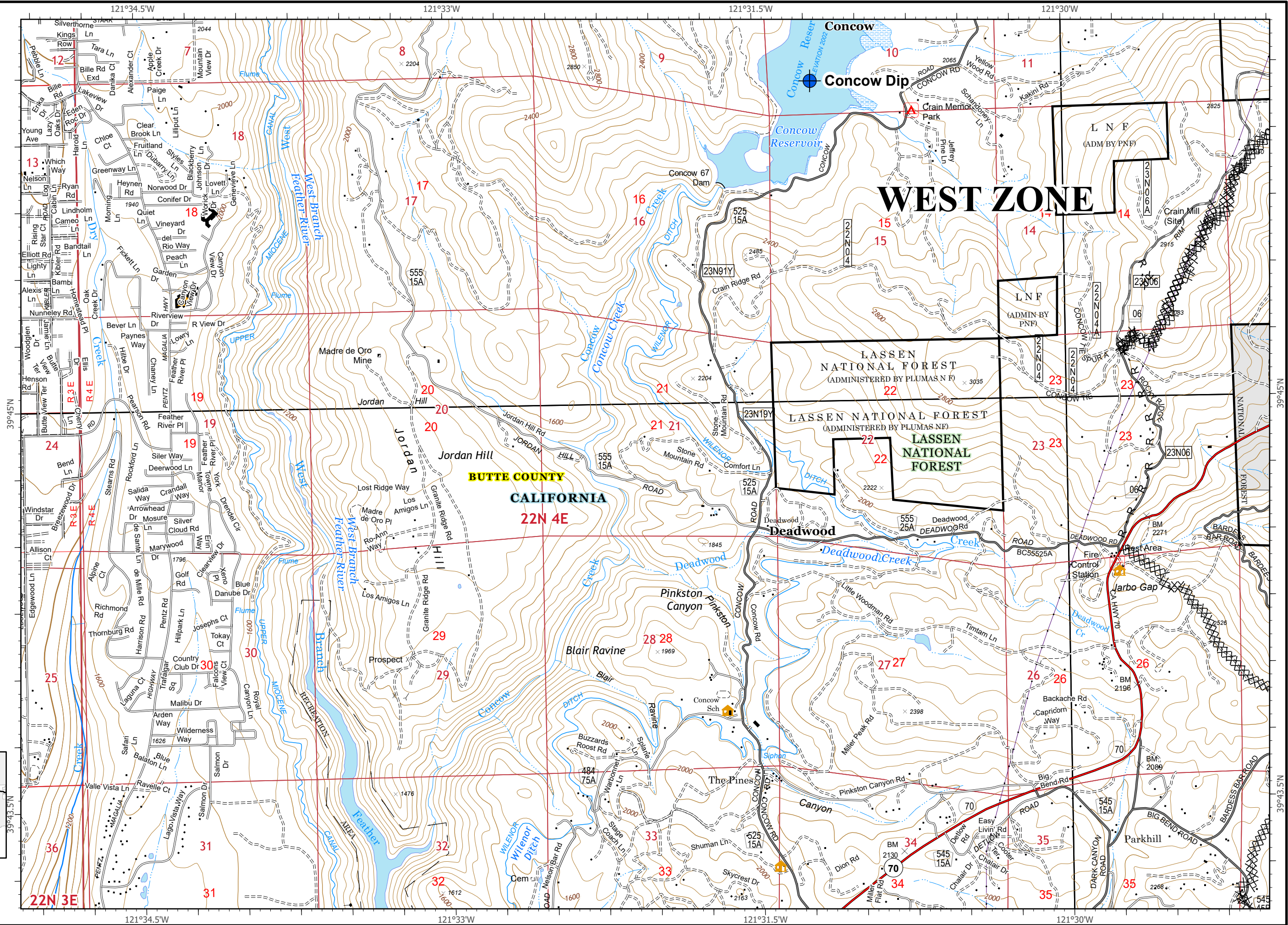
D4	D5	D6	D7	D8	D9	D10
E4	E5	E6	E7	E8	E9	E10
F4	F5	F6	F7	F8	F9	F10
G4	G5	G6	G7	G8	G9	G10
H3	H4	H5	H6	H7		
I4	I5	I6				



IAP Map Pack

North Complex
CA-PNF-001308
September 29, 2020
North Zone
Index Page: H3

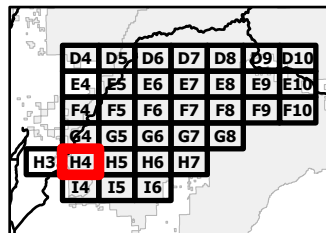
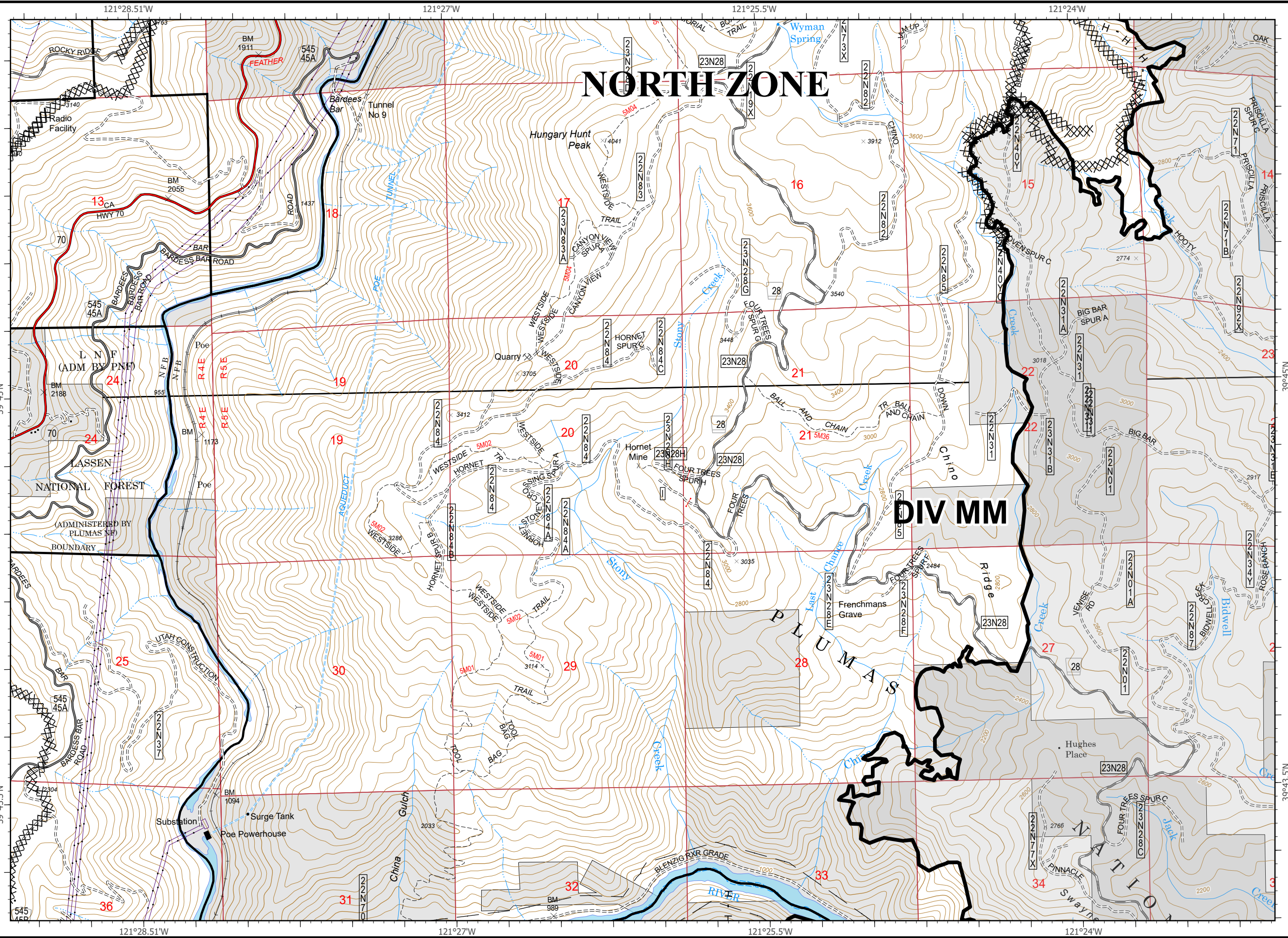
-  Dip Site
-  Completed Dozer Line
-  Road as Completed Line
-  Structures



IAP Map Pack



North Complex
CA-PNF-001308
September 29, 2020
North Zone
Index Page: H4

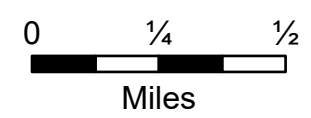
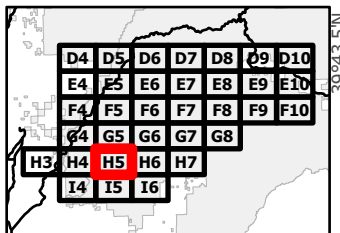
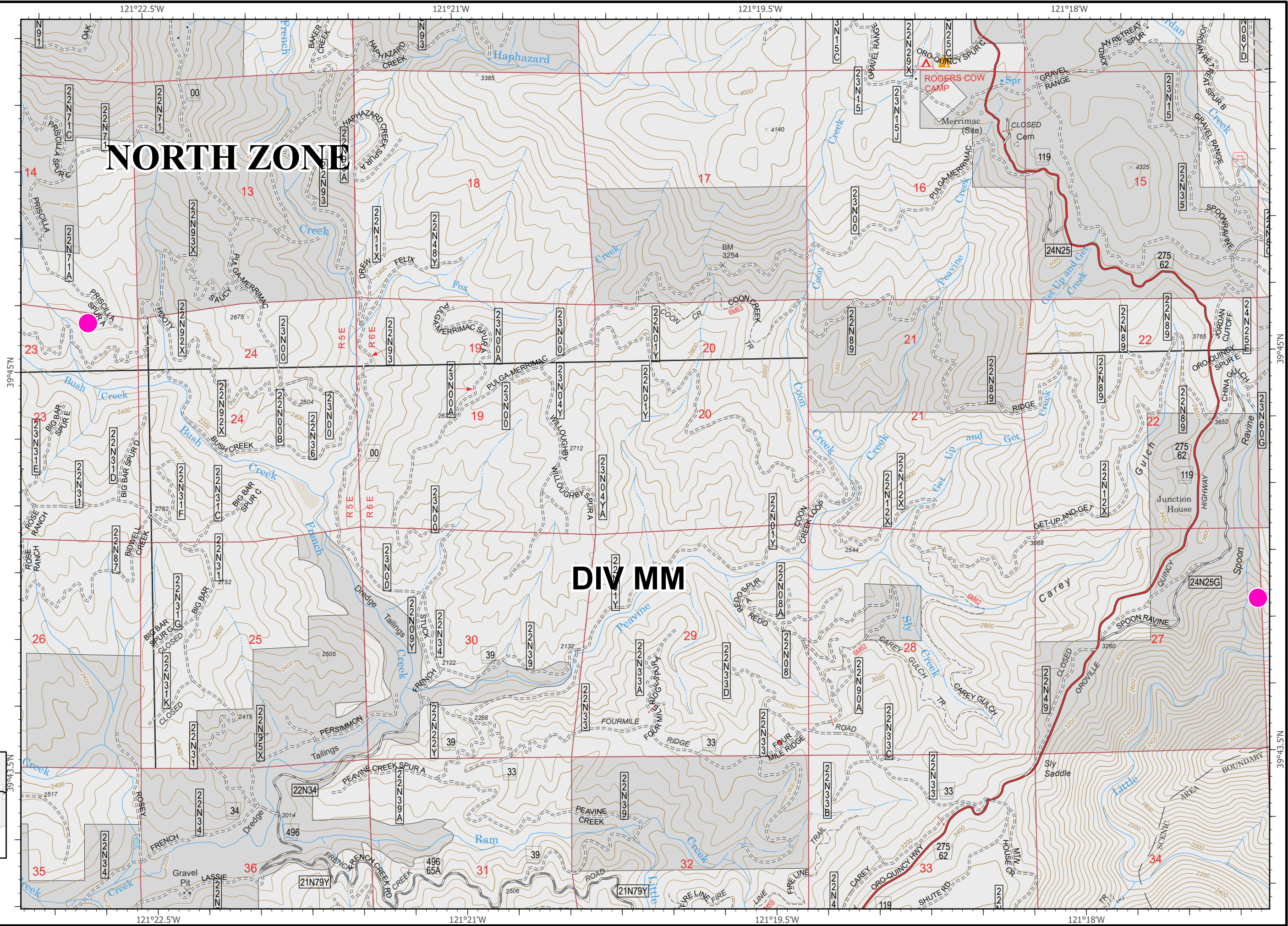
- Contained Line
- XXX Completed Dozer Line
- H · Completed Hand Line
- 🏠 Structures



IAP Map Pack

North Complex
CA-PNF-001308
September 29, 2020
North Zone
Index Page: H5

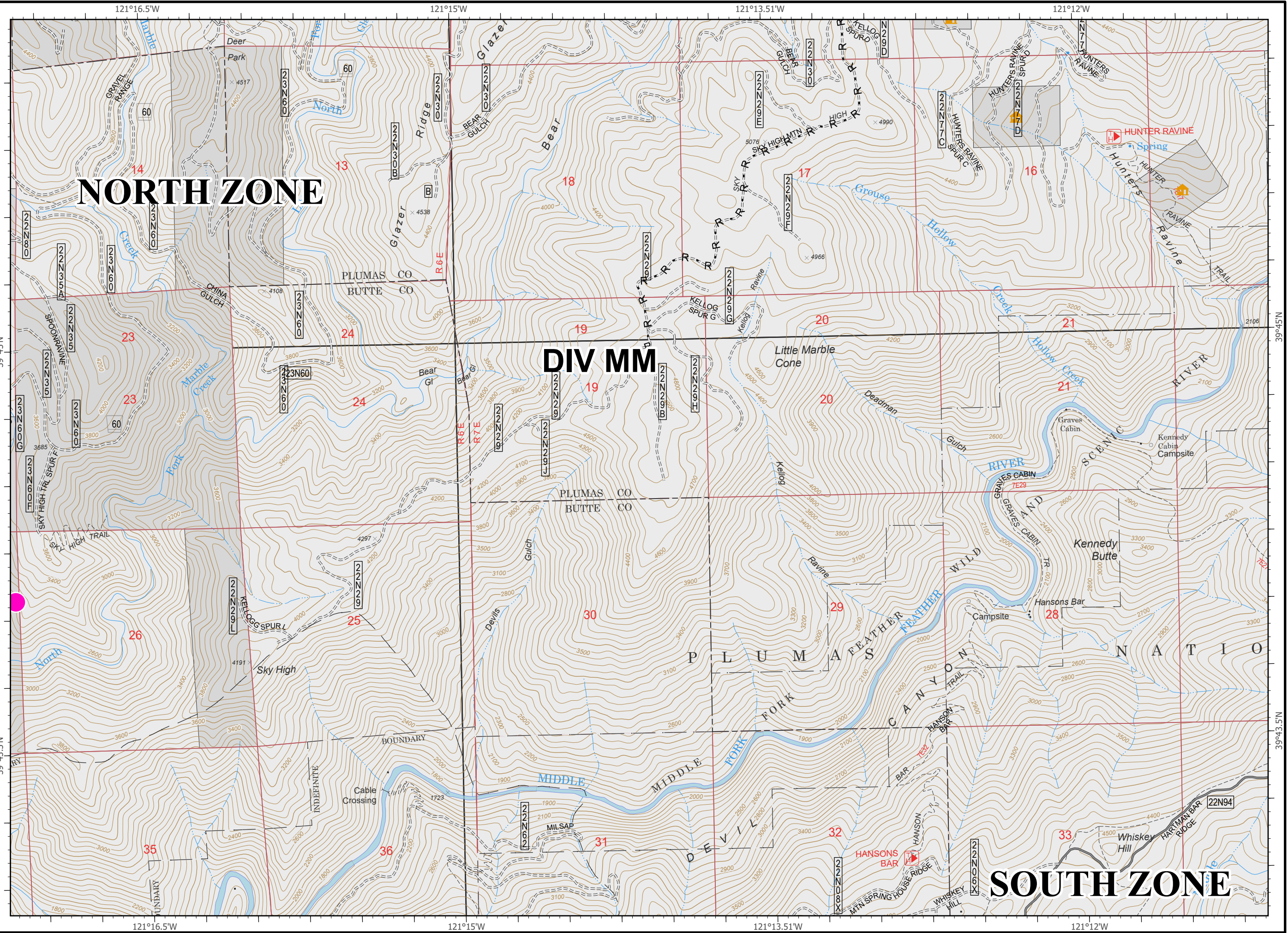
-  MANDATORY EXCLUSION AREA
-  Wood Bridges
-  Structures



IAP Map Pack

North Complex
CA-PNF-001308
September 29, 2020
North Zone
Index Page: H6

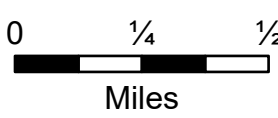
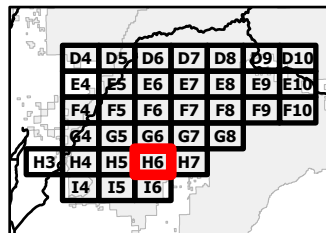
- R Road as Completed Line
- MANDATORY EXCLUSION AREA
- Structures



NORTH ZONE





DIV MM

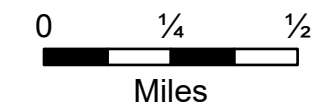
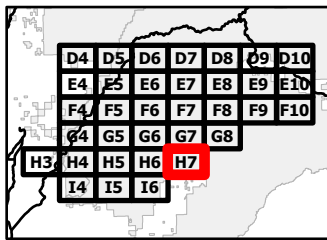
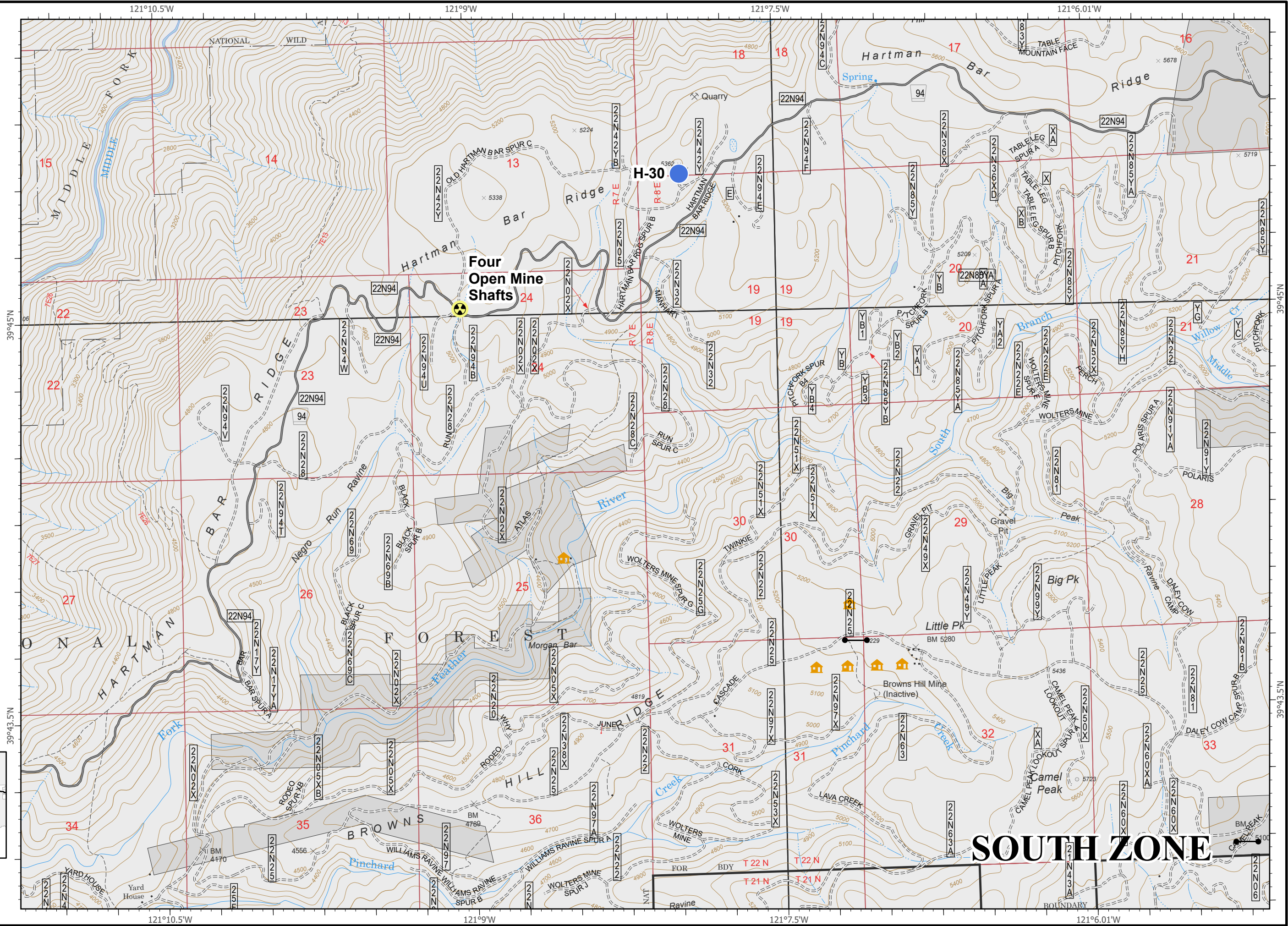
SOUTH ZONE



IAP Map Pack

North Complex
CA-PNF-001308
September 29, 2020
North Zone
Index Page: H7

-  Hazard
-  Helispot
-  SPI Gate
-  Structures

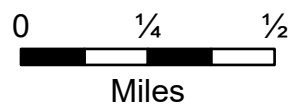
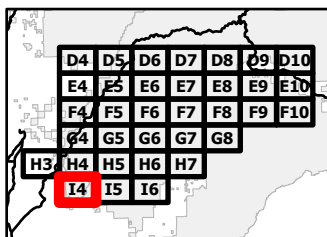
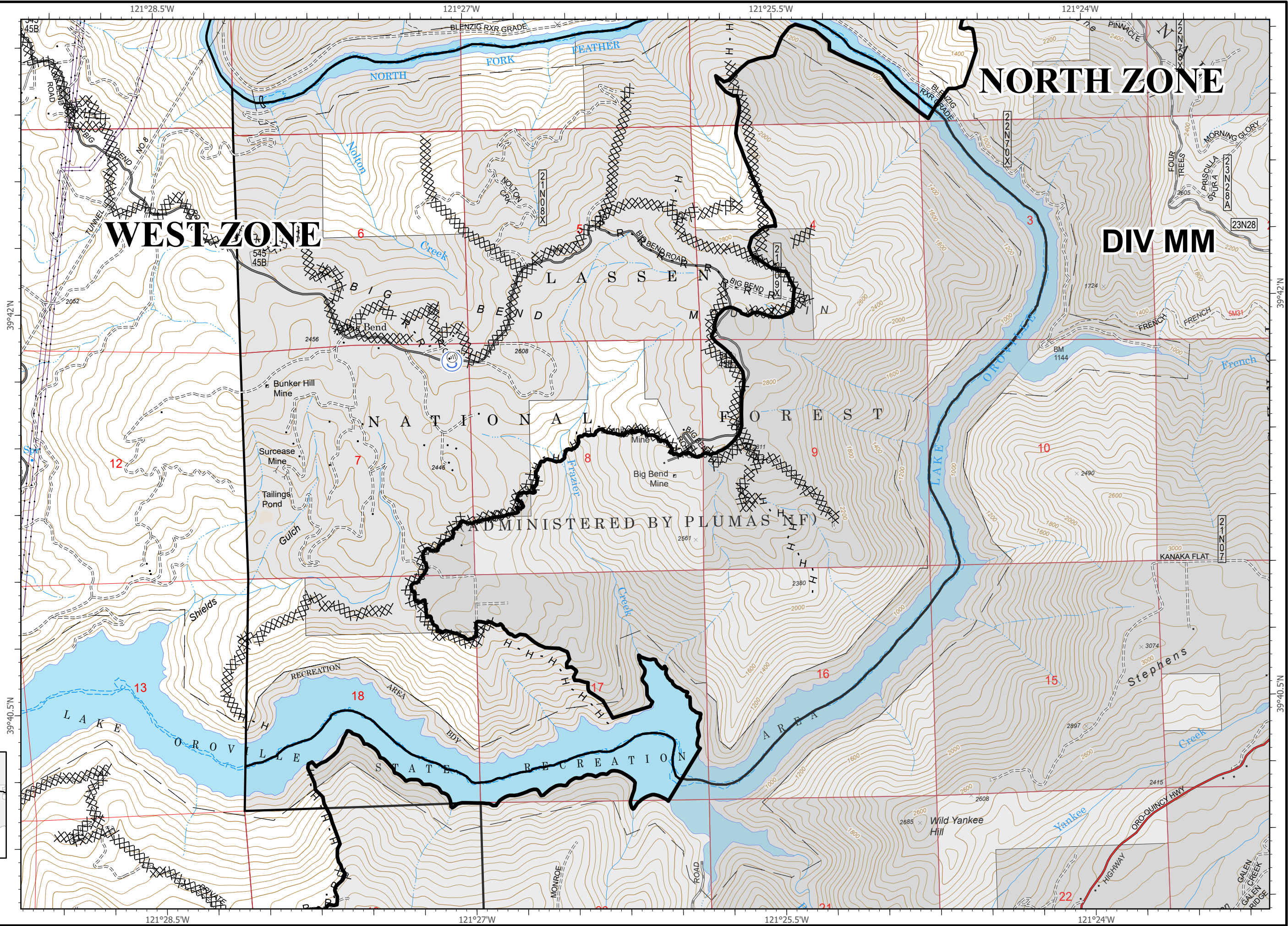


SOUTH ZONE

IAP Map Pack

North Complex
CA-PNF-001308
September 29, 2020
North Zone
Index Page: 14

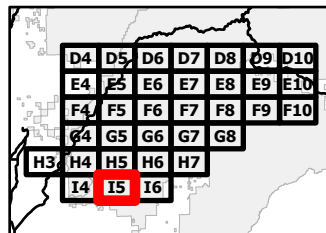
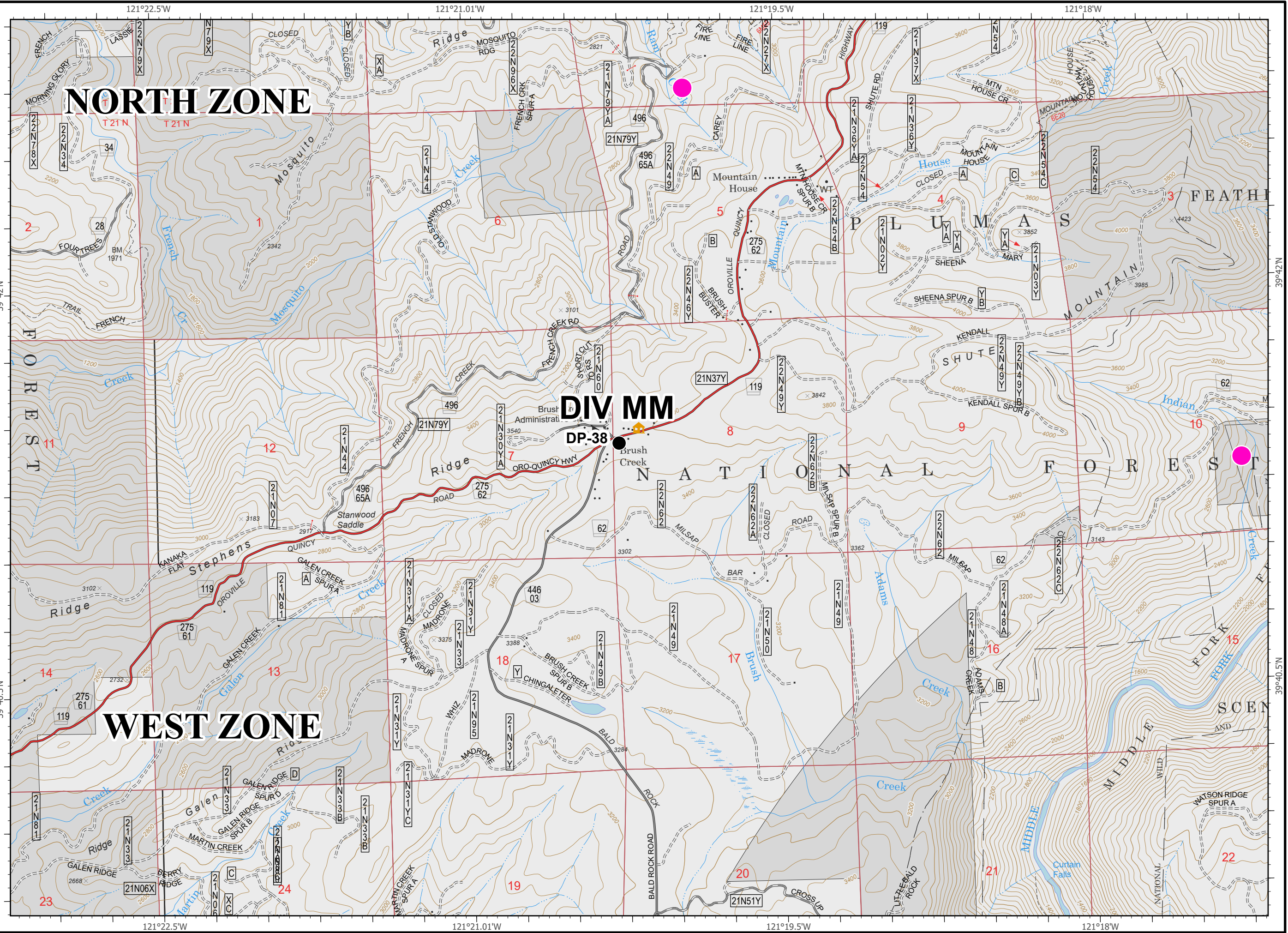
- Cell Coverage
- Staging Area
- Contained Line
- Completed Dozer Line
- Completed Hand Line
- Road as Completed Line
- Structures



IAP Map Pack

North Complex
CA-PNF-001308
September 29, 2020
North Zone
Index Page: 15

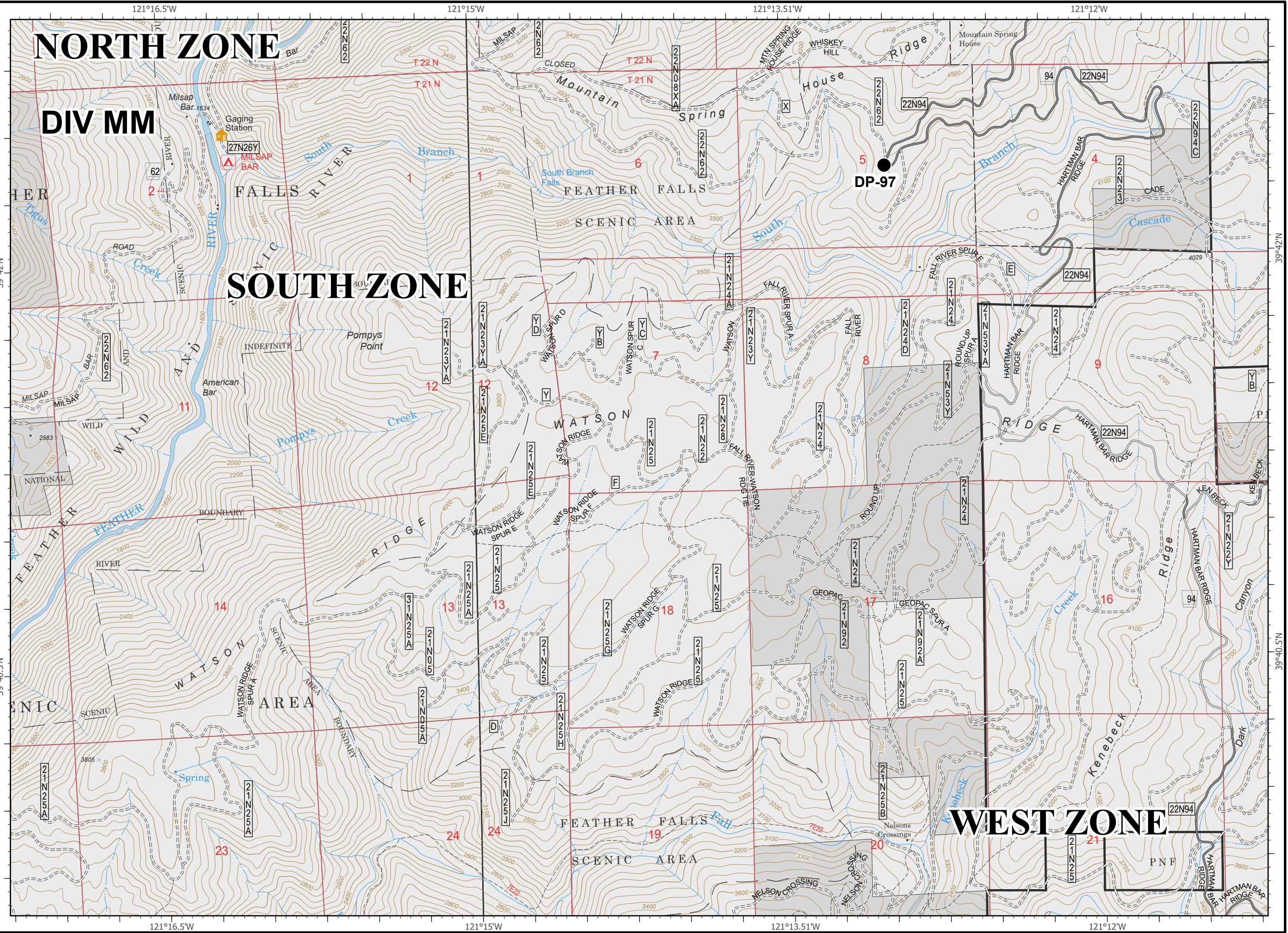
- Drop Point
- MANDATORY EXCLUSION AREA
- 🏠 Structures



IAP Map Pack

North Complex
CA-PNF-001308
September 29, 2020
North Zone
Index Page: 16

- Drop Point
- MANDATORY EXCLUSION AREA
- 🏠 Structures



NORTH ZONE

DIV MM

SOUTH ZONE

WEST ZONE

D4	D5	D6	D7	D8	D9	D10
E4	E5	E6	E7	E8	E9	E10
F4	F5	F6	F7	F8	F9	F10
G4	G5	G6	G7	G8		
H3	H4	H5	H6	H7		
I4	I5	I6				

