


IAP Map Pack

South Zone Index

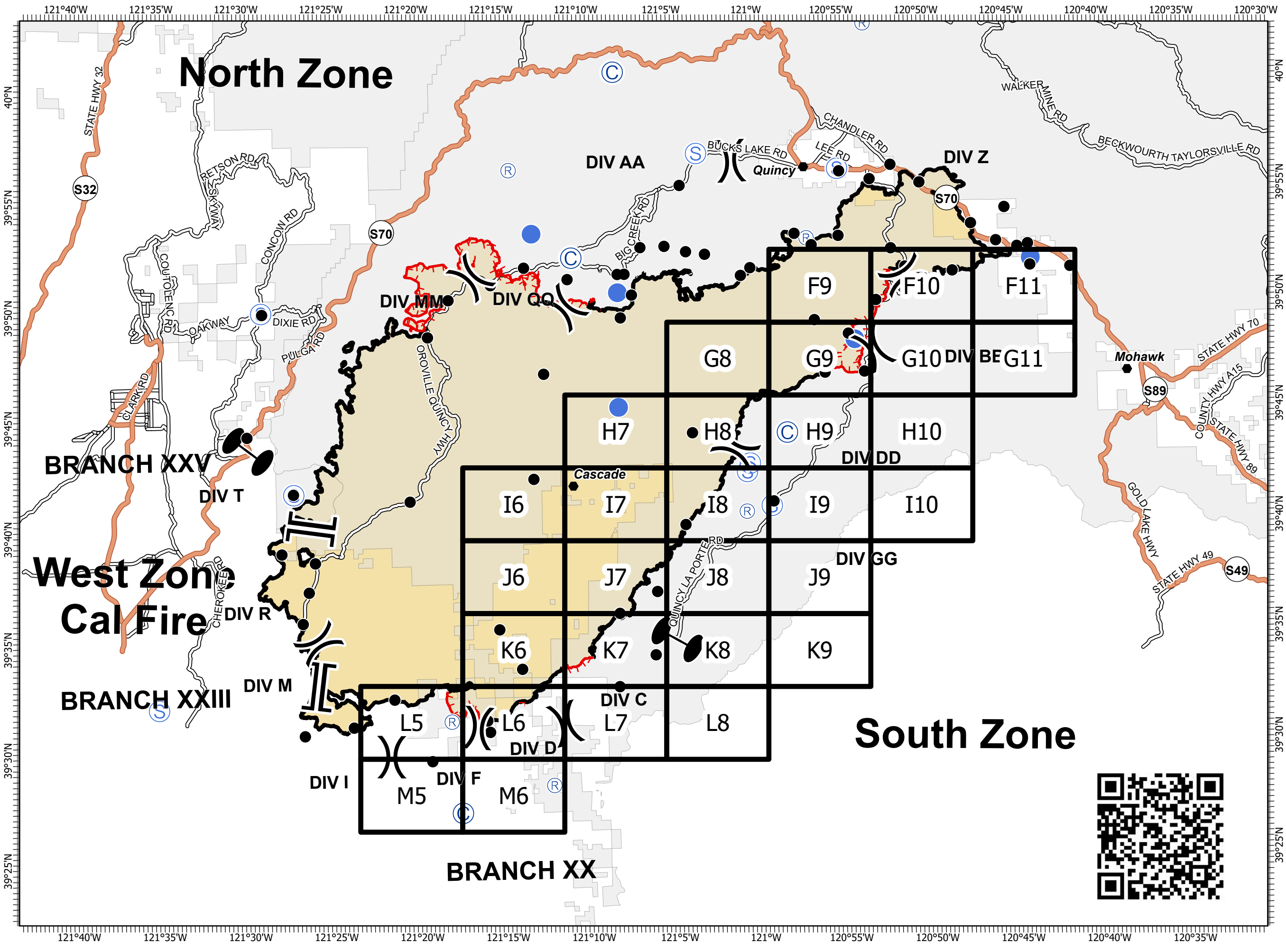
North Complex
CA-PNF-001308
September 29, 2020



- © Camp
- Drop Point
- Helispot
- Ⓡ Repeater
- Ⓢ Staging Area
-) Division Break
- || Branch Break
- Zone Break
- Uncontrolled Fire Edge
- Contained Line



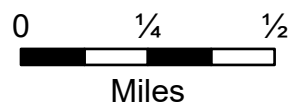
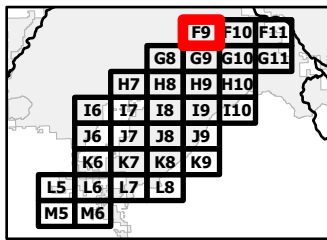
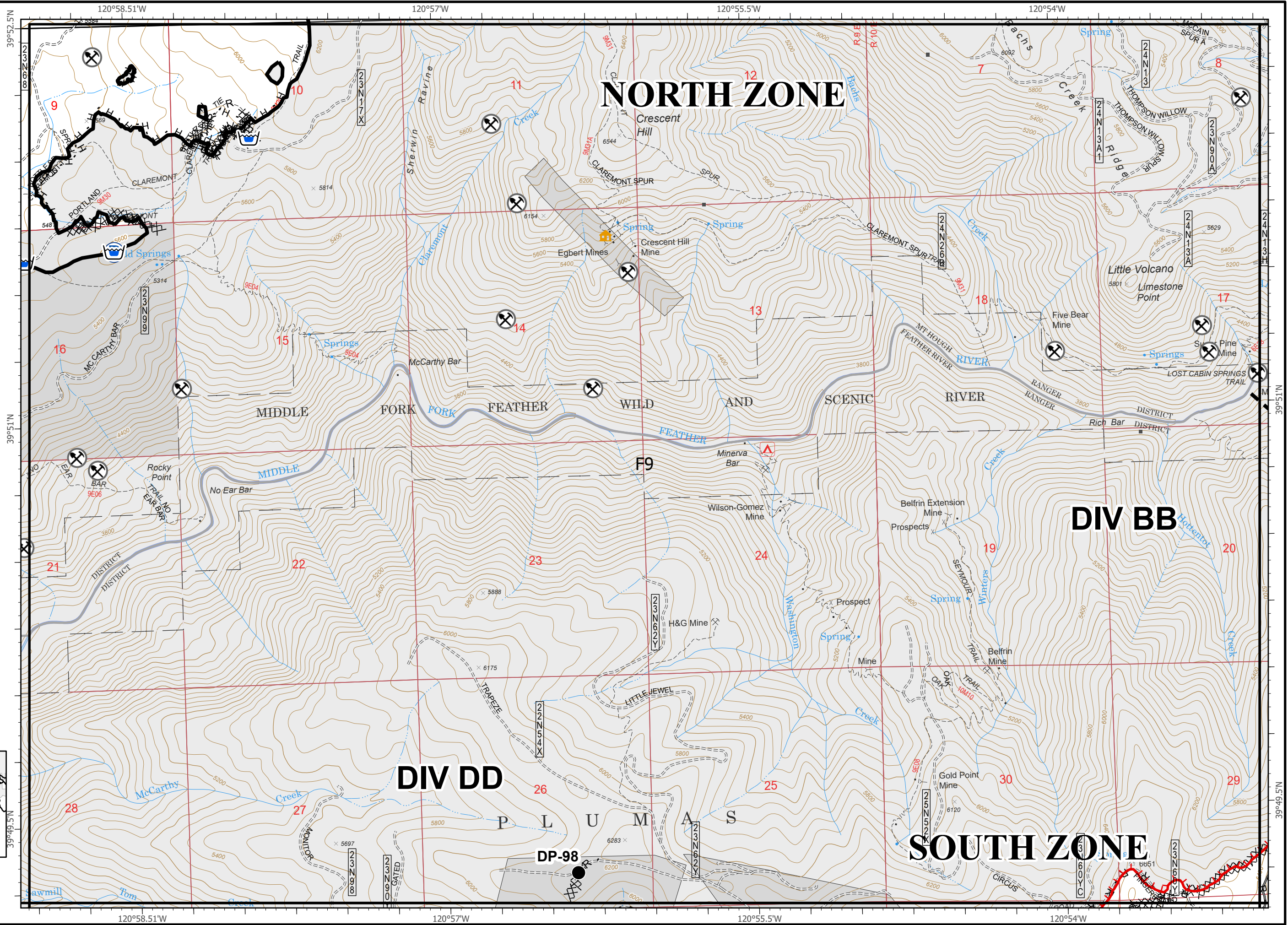
0 1 2 3 4 5
Miles



IAP Map Pack

North Complex
CA-PNF-001308
September 29, 2020
South Zone
Index Page: F9

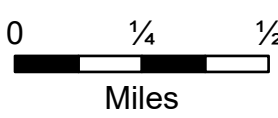
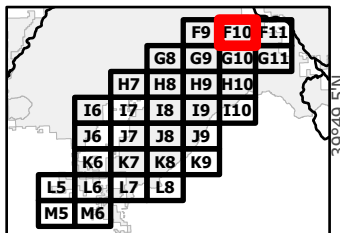
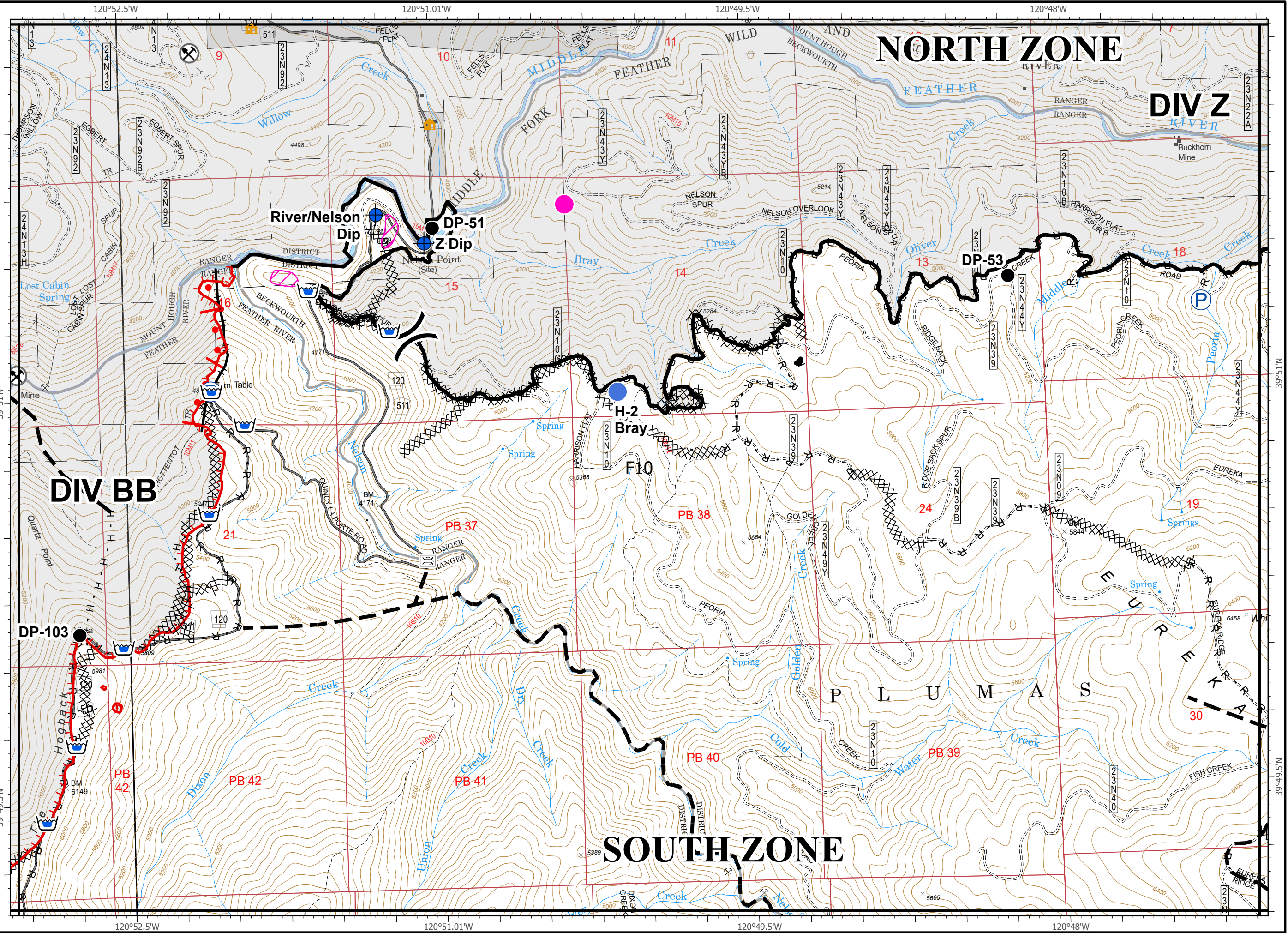
- Drop Point
- ▬ Uncontrolled Fire Edge
- ▬ Contained Line
- ▬ Completed Dozer Line
- H Completed Hand Line
- R Road as Completed Line
- ▬ Planned Fire Line
- Building Footprint
- ⊗ Mine
- ⊙ Pump
- 🚰 Water Tank



IAP Map Pack

North Complex
CA-PNF-001308
September 29, 2020
South Zone
Index Page: F10

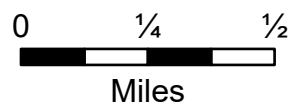
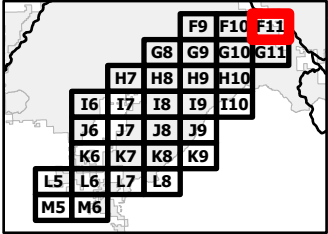
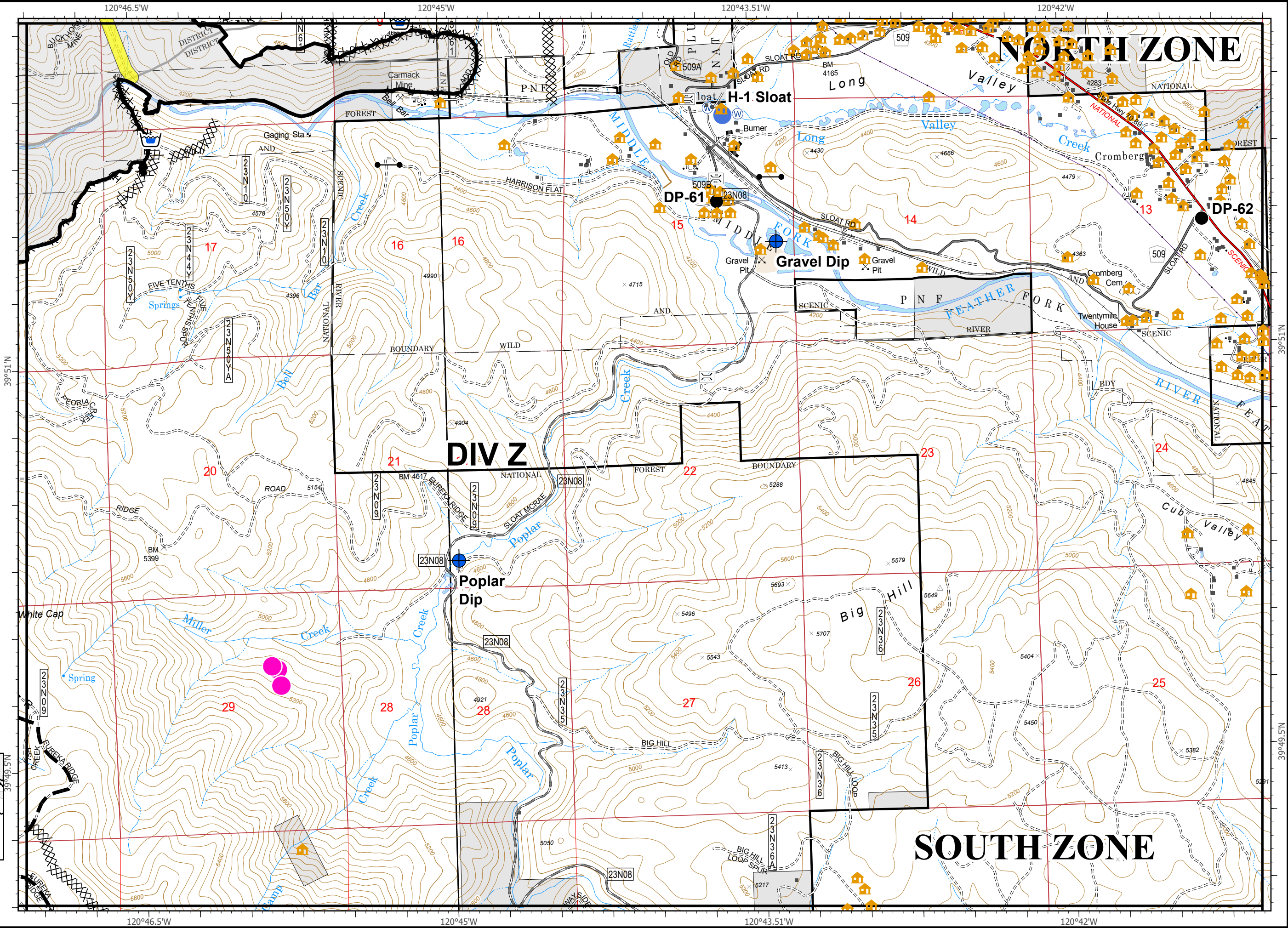
- Bridge
- Dip Site
- Drop Point
- Helispot
- Cell Coverage
- Division Break
- Uncontrolled Fire Edge
- Contained Line
- Completed Dozer Line
- Completed Hand Line
- Road as Completed Line
- Active Burnout
- Planned Fire Line
- Building Footprint
- Mine
- Pump
- Water Tank



IAP Map Pack

North Complex
CA-PNF-001308
September 29, 2020
South Zone
Index Page: F11

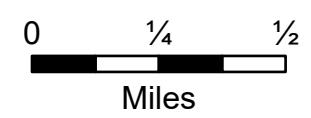
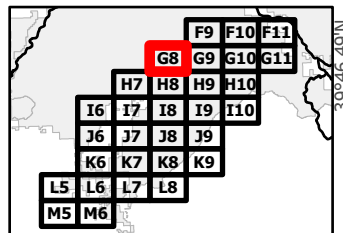
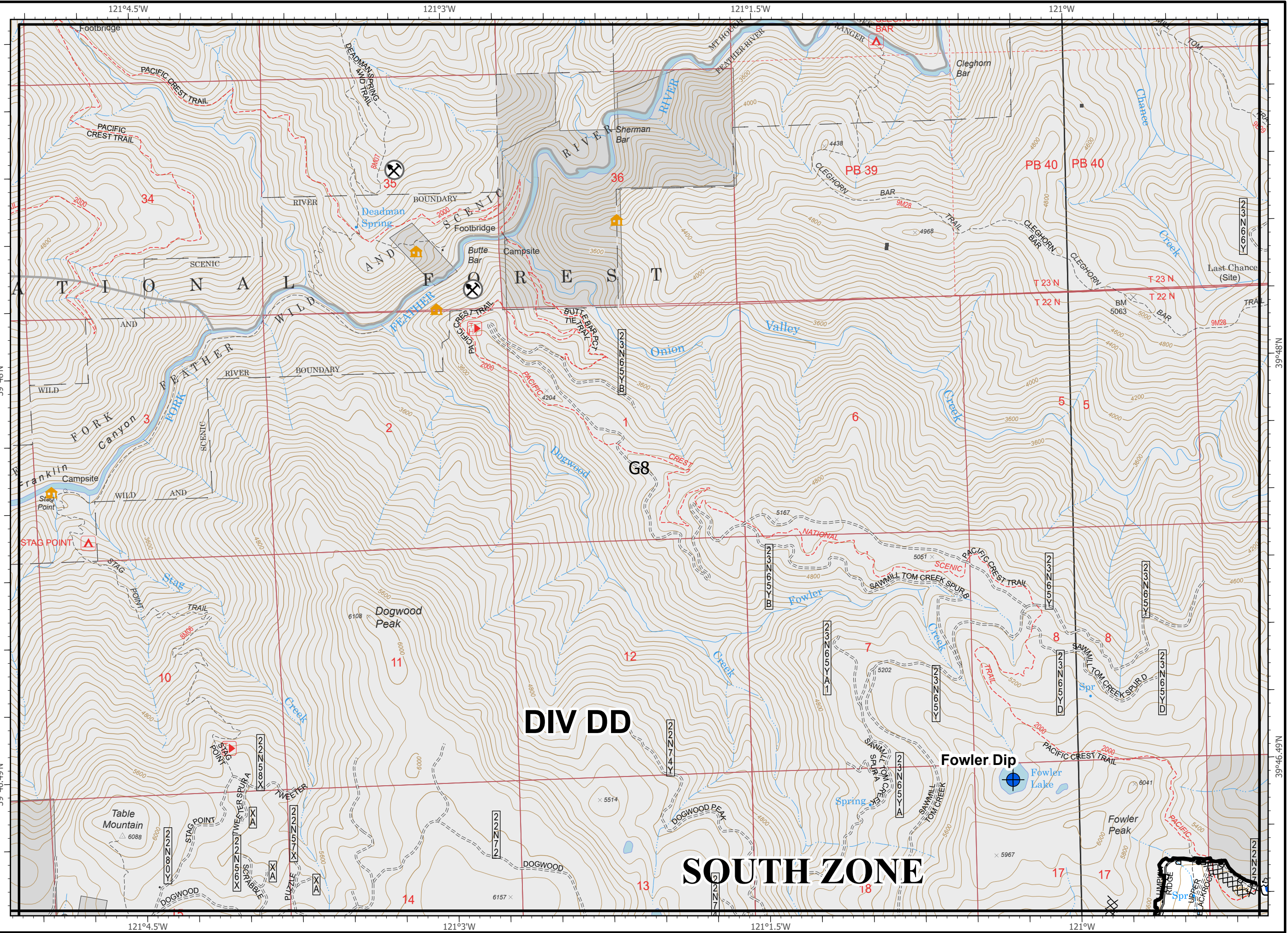
- Bridge
- Dip Site
- Drop Point
- Helispot
- Water Source
- Contained Line
- Completed Dozer Line
- Completed Hand Line
- Road as Completed Line
- Planned Fire Line
- Building Footprint
- Water Tank
- SPI Gate
- Union Pacific Special Protection



IAP Map Pack

North Complex
CA-PNF-001308
September 29, 2020
South Zone
Index Page: G8

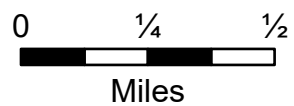
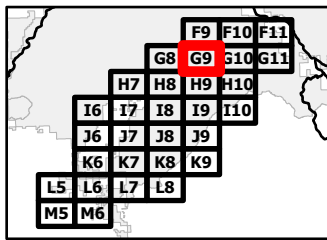
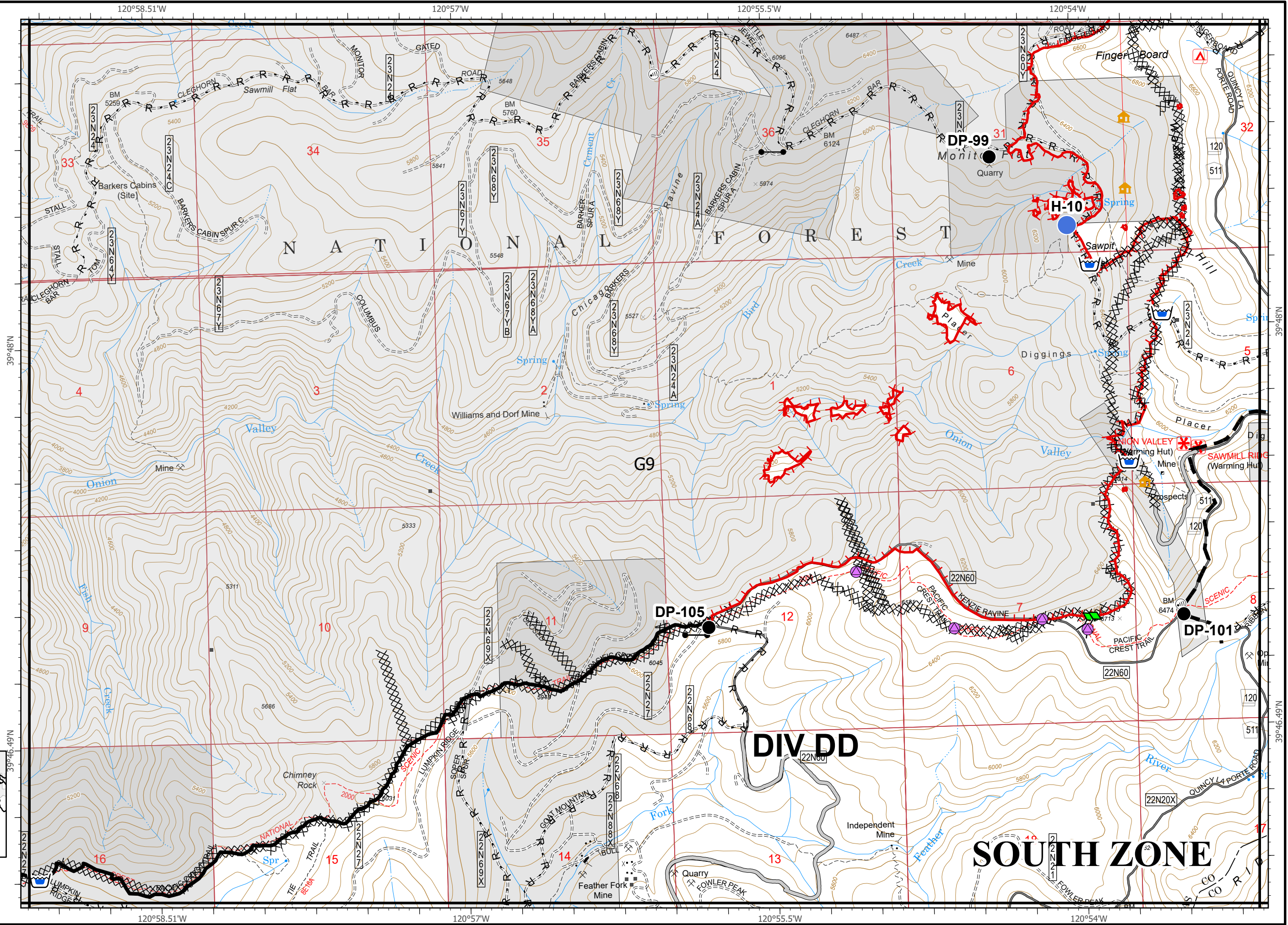
- Dip Site
- Contained Line
- Completed Dozer Line
- Road as Completed Line
- Building Footprint
- Mine
- Water Tank
- SPI Gate



IAP Map Pack

North Complex
CA-PNF-001308
September 29, 2020
South Zone
Index Page: G9

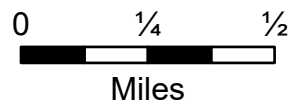
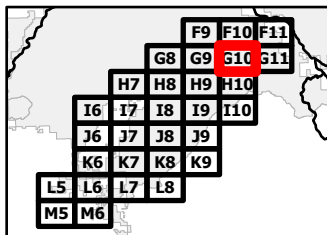
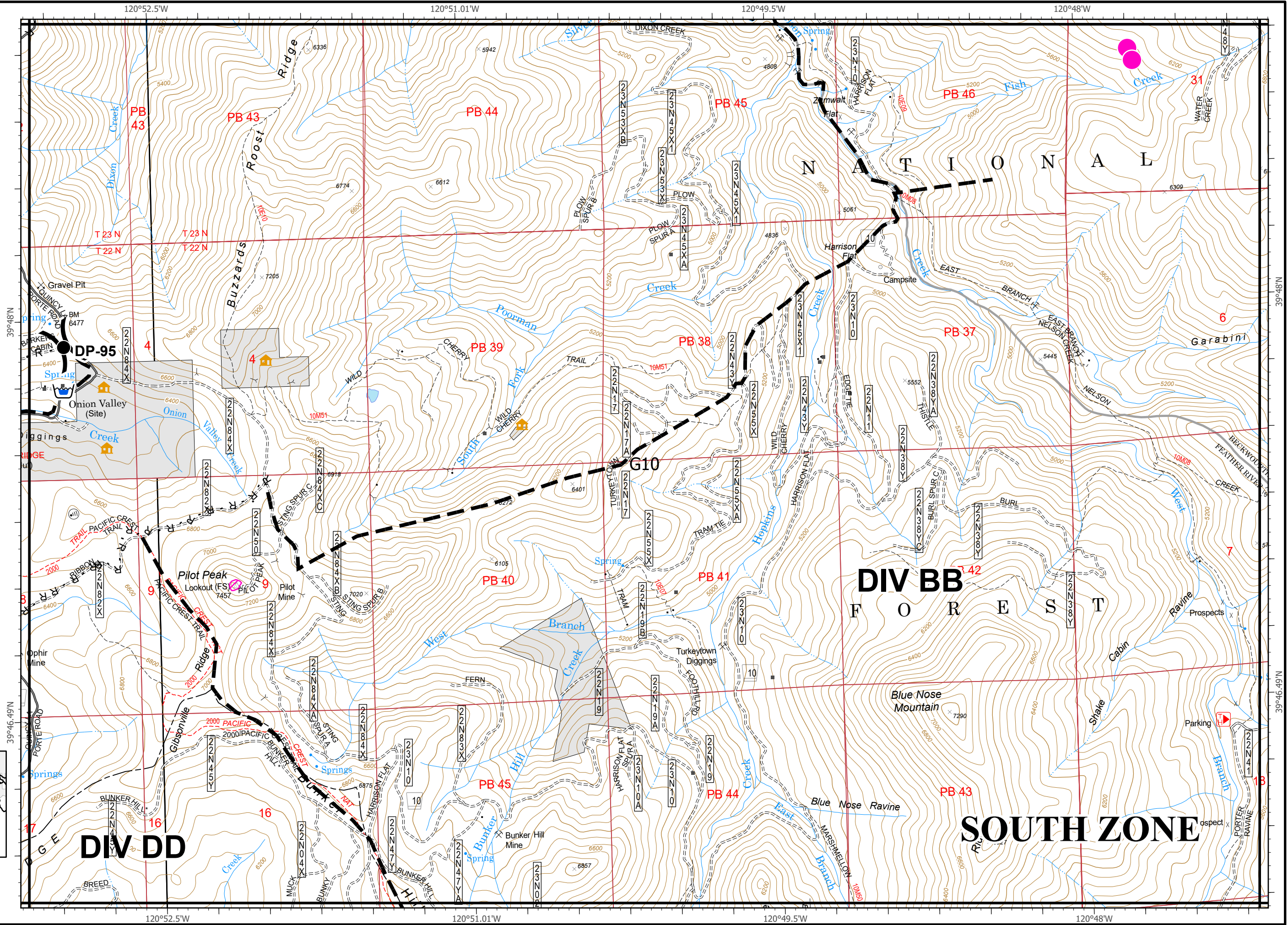
- Drop Point
- Helispot
- Cell Coverage
- Repair Point
- ⎓ Division Break
- Uncontrolled Fire Edge
- Contained Line
- XX Completed Dozer Line
- H Completed Hand Line
- R Road as Completed Line
- Access or Improved Road
- Completed Plow Line
- Planned Fire Line
- Building Footprint
- Water Tank
- SPI Gate



IAP Map Pack

North Complex
CA-PNF-001308
September 29, 2020
South Zone
Index Page: G10

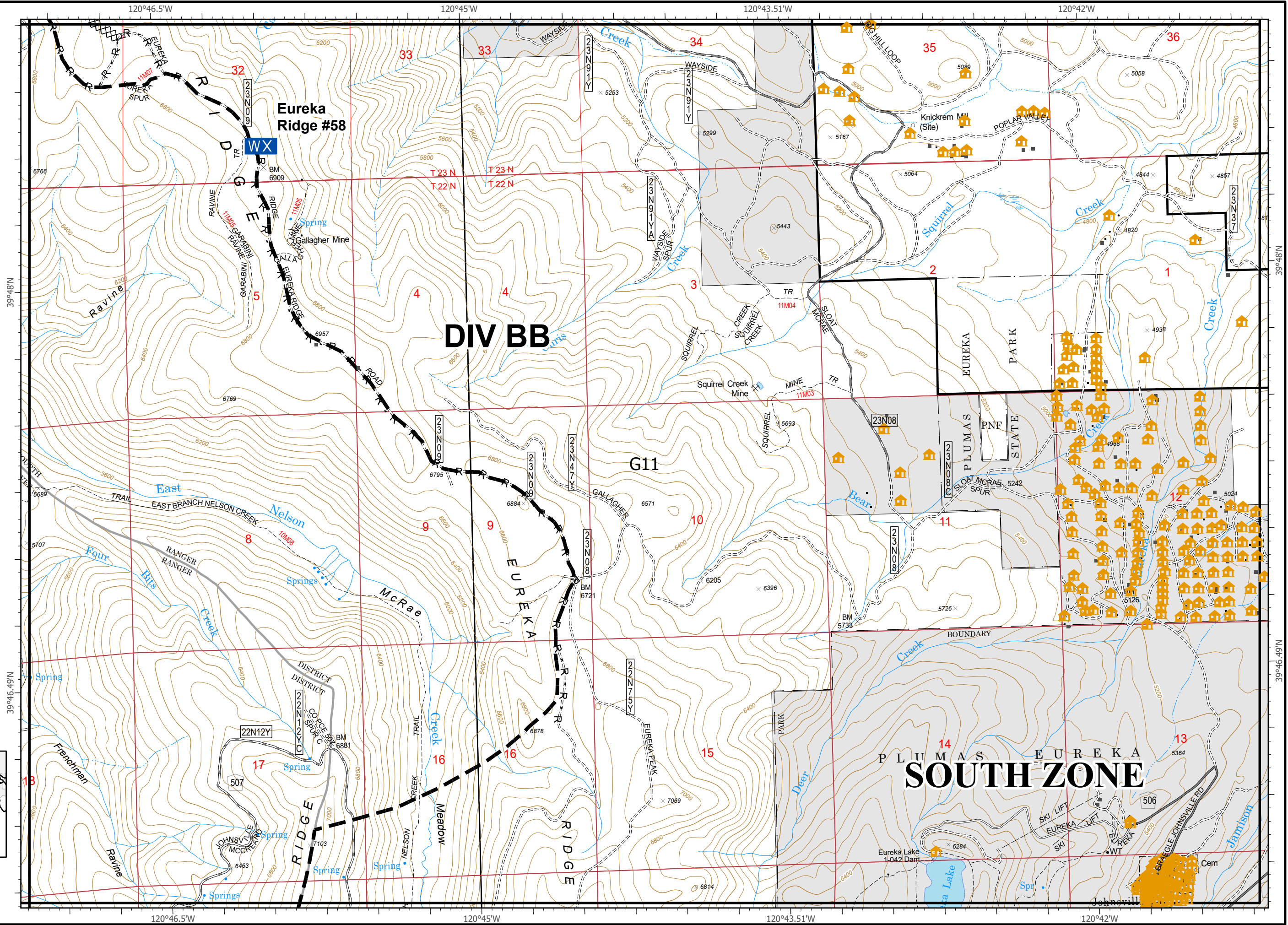
- Drop Point
- Ⓜ Cell Coverage
- ⎓ Division Break
- R Road as Completed Line
- Planned Fire Line
- Building Footprint
- 🏊 Water Tank



IAP Map Pack

North Complex
CA-PNF-001308
September 29, 2020
South Zone
Index Page: G11

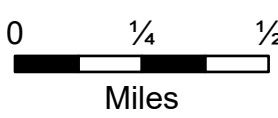
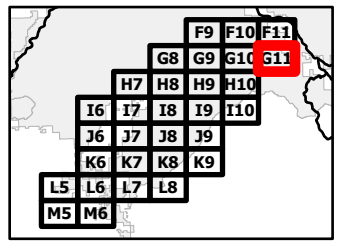
- WX** Mobile Weather Unit
- XX Completed Dozer Line
- R Road as Completed Line
- Planned Fire Line
- Building Footprint



DIV BB




G11

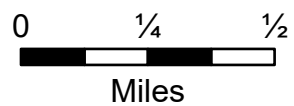
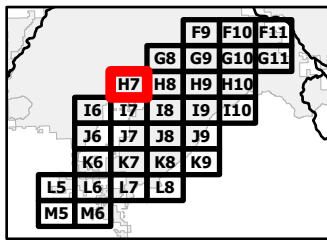
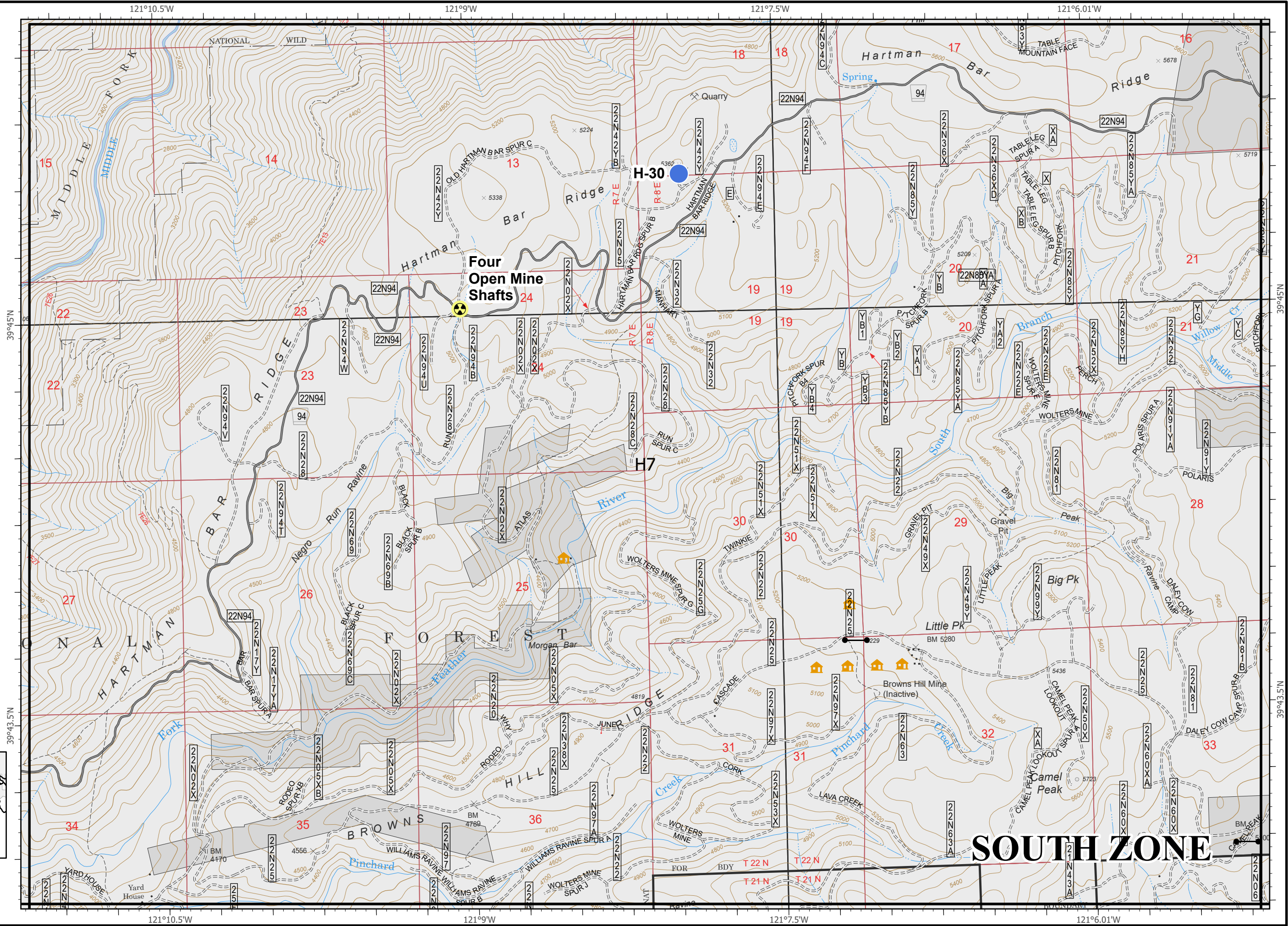
SOUTH ZONE



IAP Map Pack

North Complex
CA-PNF-001308
September 29, 2020
South Zone
Index Page: H7

-  Hazard
-  Helispot
-  SPI Gate

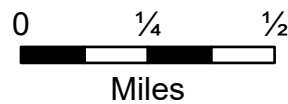
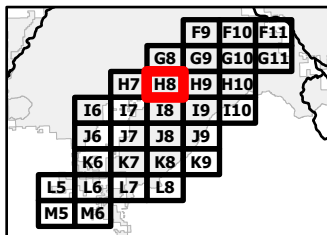
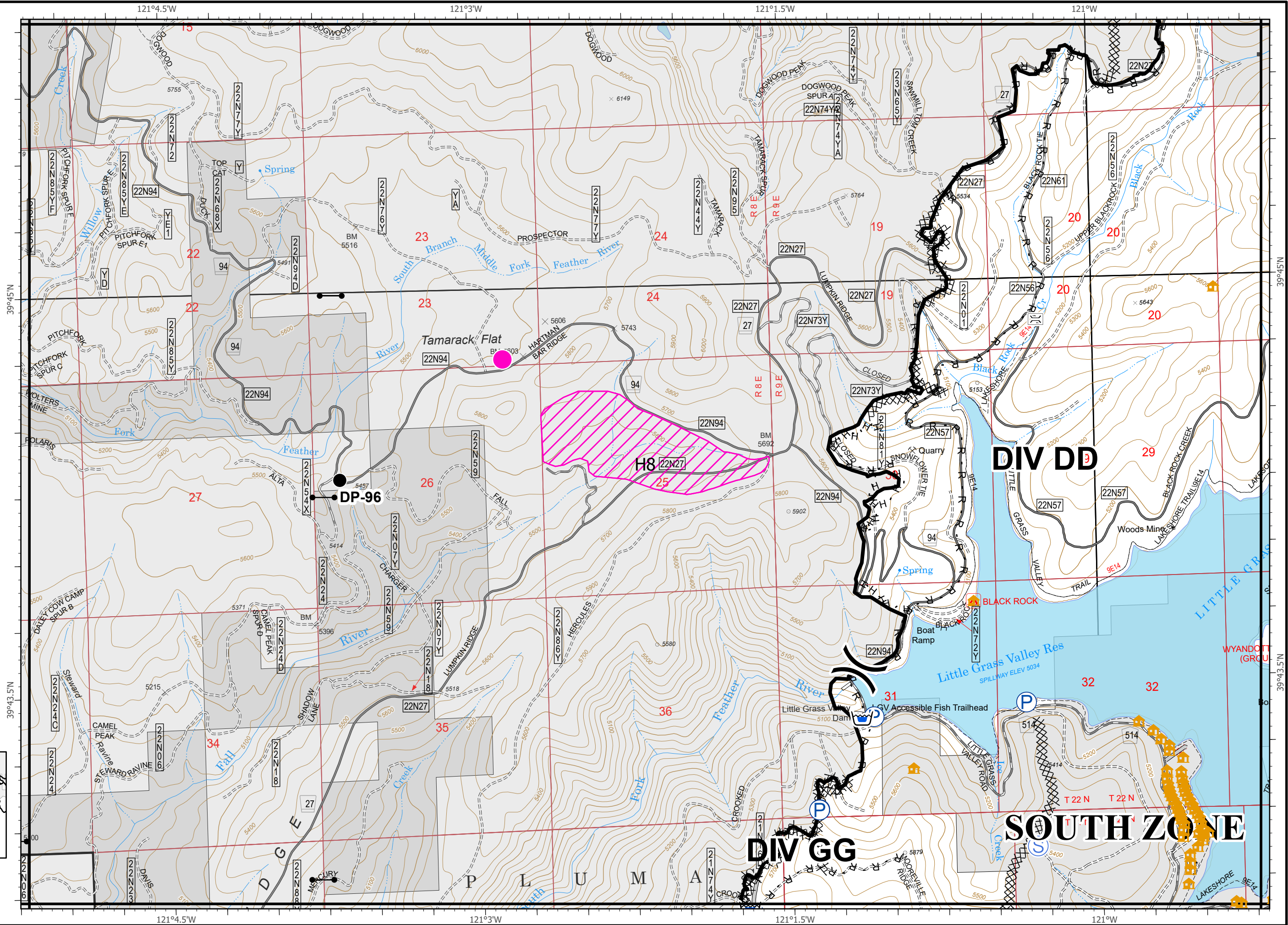


SOUTH ZONE

IAP Map Pack

North Complex
CA-PNF-001308
September 29, 2020
South Zone
Index Page: H8

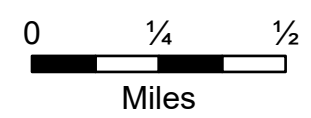
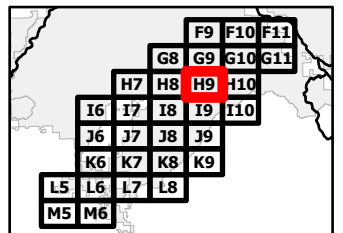
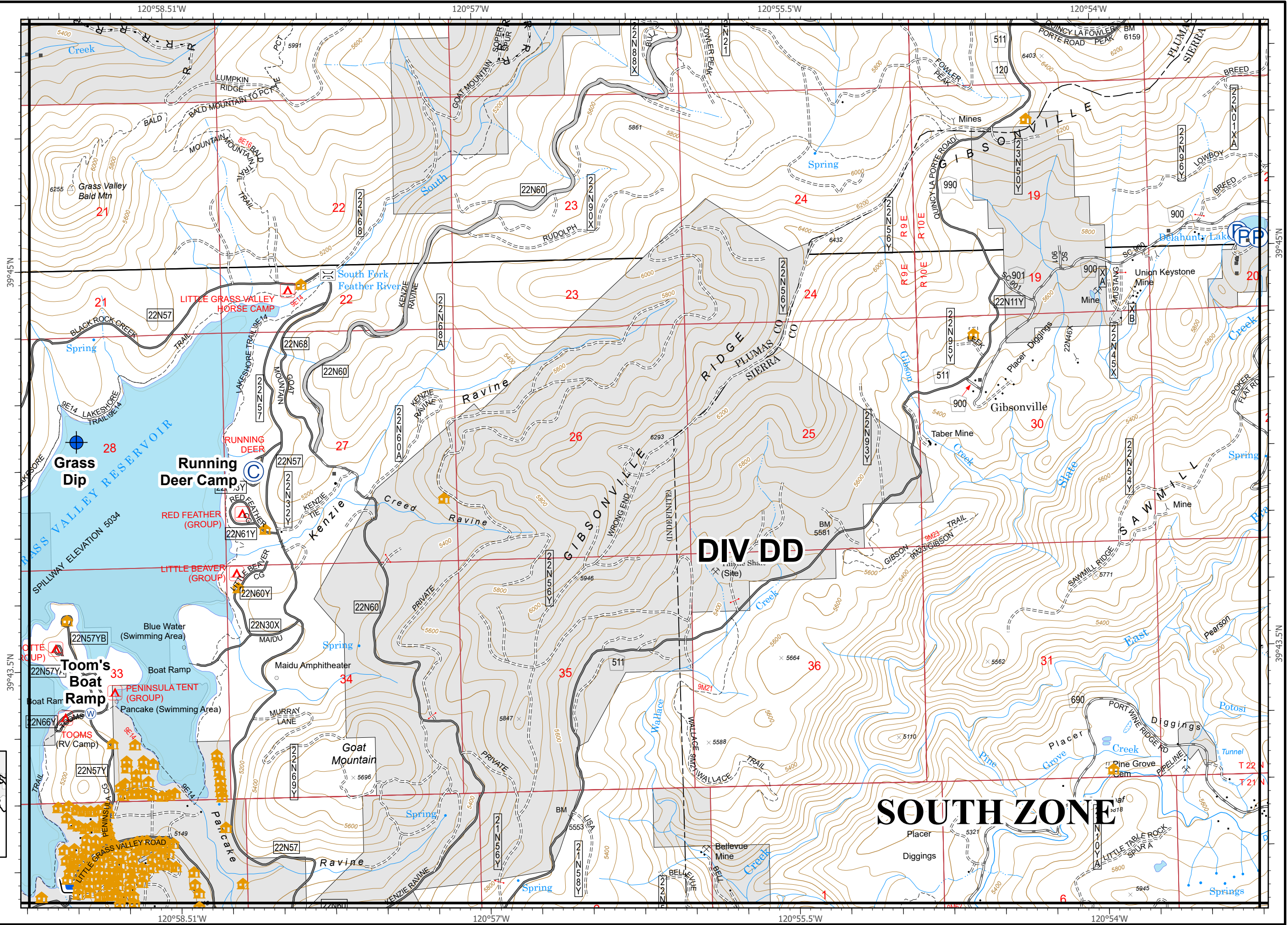
- Bridge
- Drop Point
- Staging Area
- Division Break
- Contained Line
- Completed Dozer Line
- Completed Hand Line
- Road as Completed Line
- Access or Improved Road
- Building Footprint
- Pump
- Water Tank
- SPI Gate



IAP Map Pack

North Complex
CA-PNF-001308
September 29, 2020
South Zone
Index Page: H9

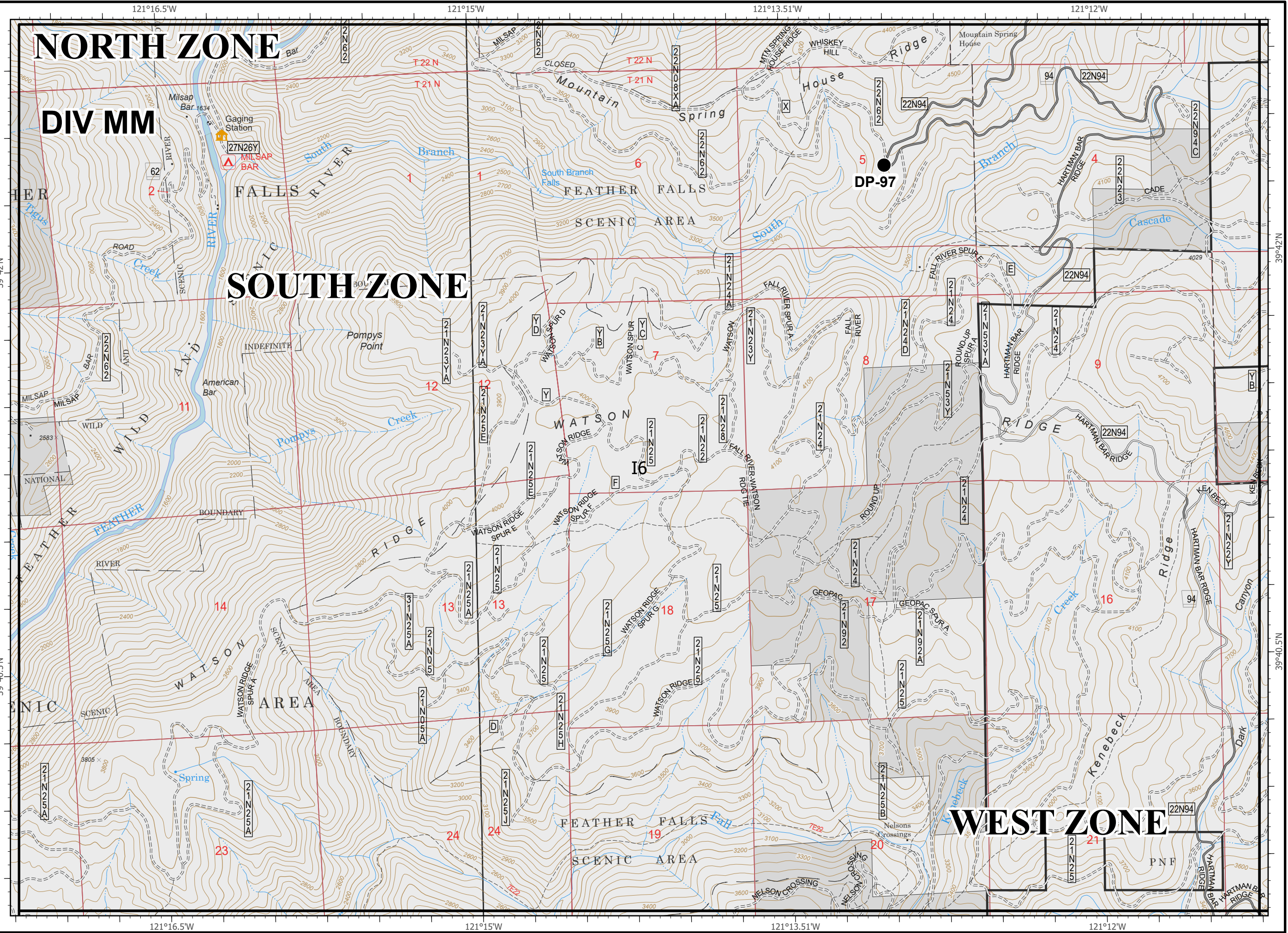
- Bridge
- Camp
- Dip Site
- Water Source
- Contained Line
- Completed Dozer Line
- Road as Completed Line
- Access or Improved Road
- Building Footprint
- Pump
- Water Tank



IAP Map Pack

North Complex
CA-PNF-001308
September 29, 2020
South Zone
Index Page: 16

● Drop Point

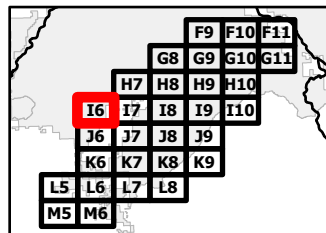


NORTH ZONE

DIV MM

SOUTH ZONE

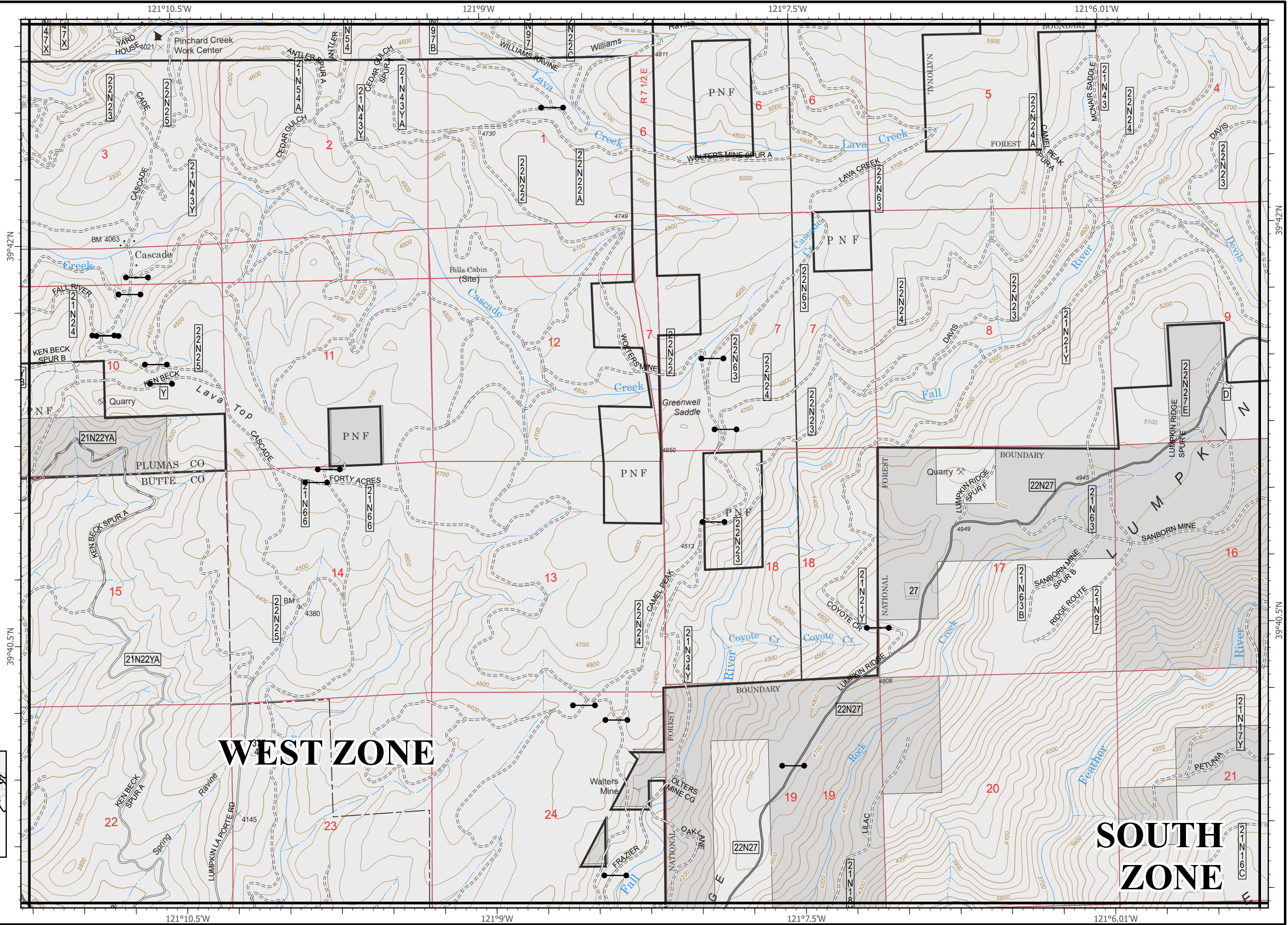
WEST ZONE



IAP Map Pack

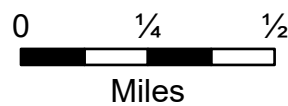
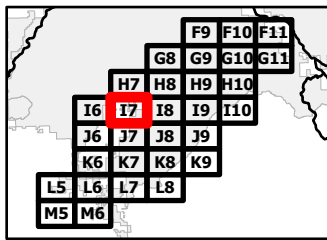
North Complex
CA-PNF-001308
September 29, 2020
South Zone
Index Page: 17

● SPI Gate



WEST ZONE

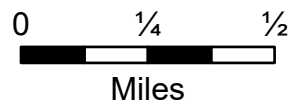
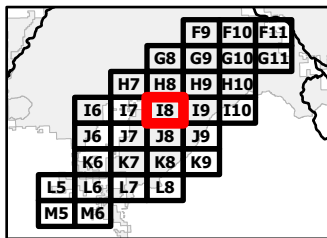
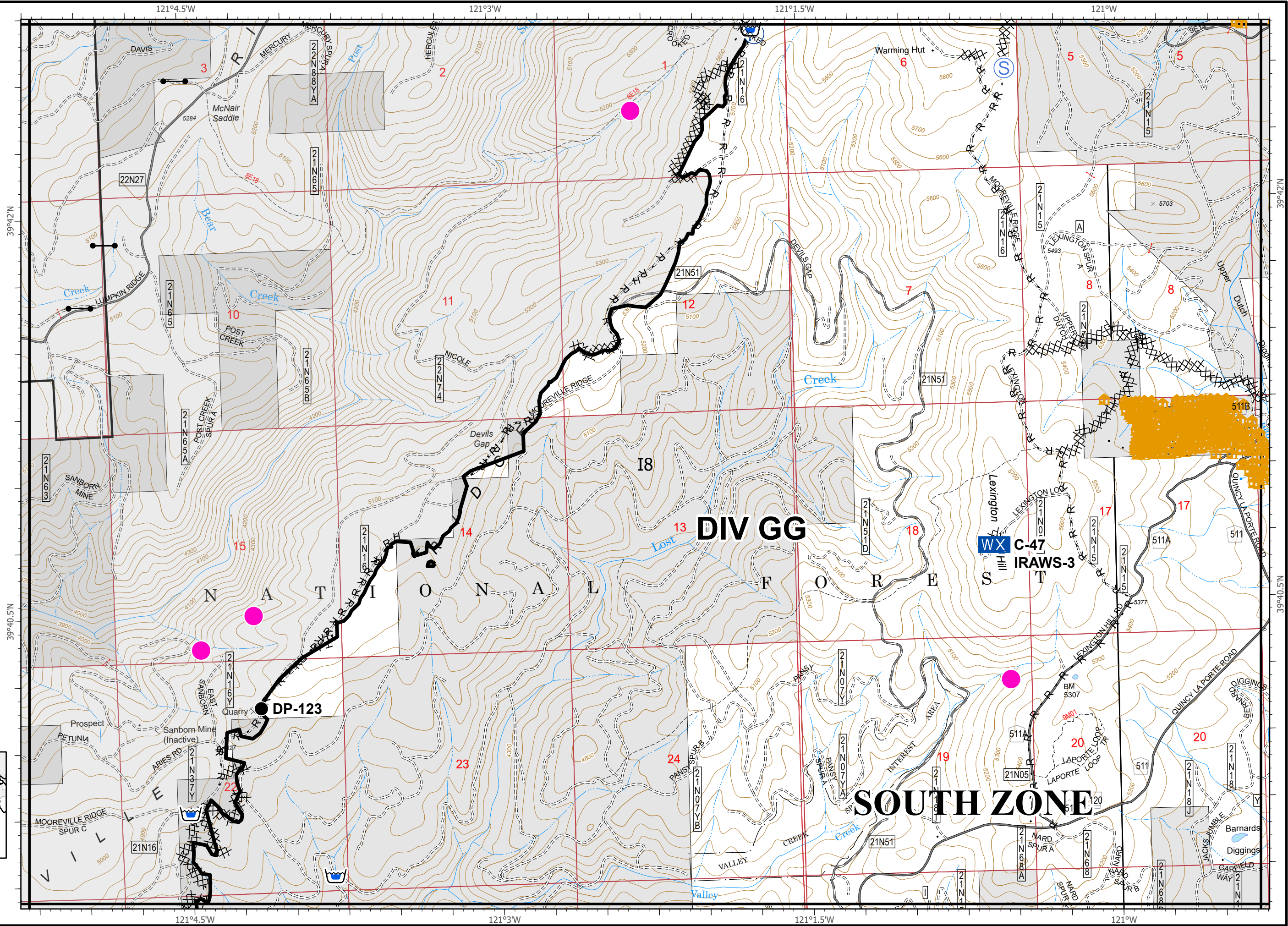
SOUTH ZONE



IAP Map Pack

North Complex
CA-PNF-001308
September 29, 2020
South Zone
Index Page: 18

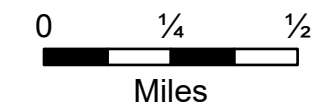
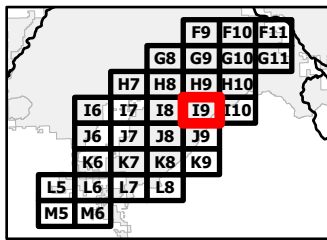
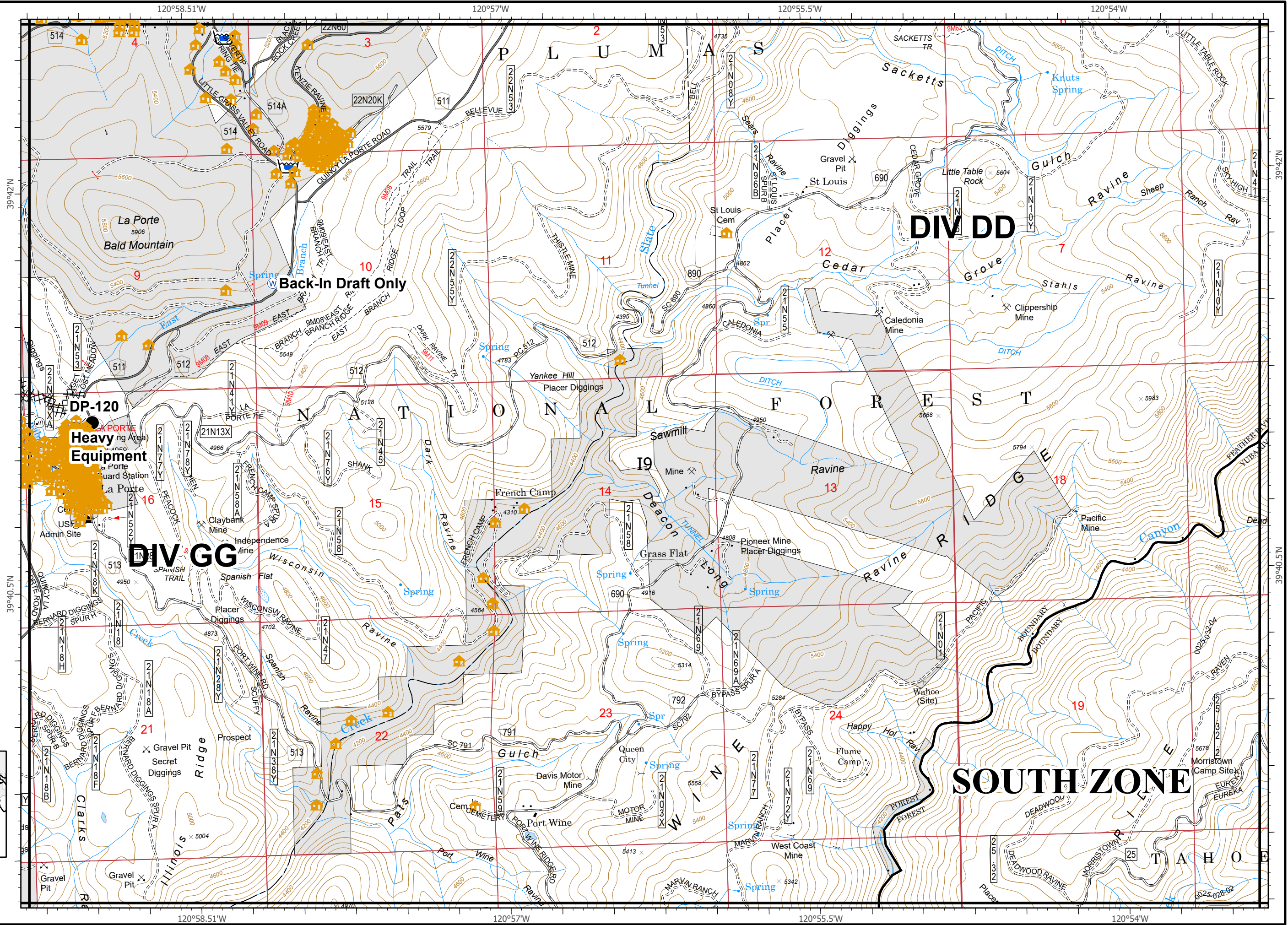
- Drop Point
- ☎ Cell Coverage
- WX Mobile Weather Unit
- Ⓡ Repeater
- Ⓢ Staging Area
- Ⓦ Water Source
- Contained Line
- XX Completed Dozer Line
- H Completed Hand Line
- R Road as Completed Line
- Access or Improved Road
- Ⓟ Pump
- 🚰 Water Tank
- SPI Gate



IAP Map Pack

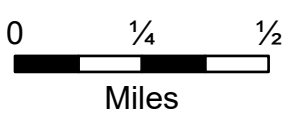
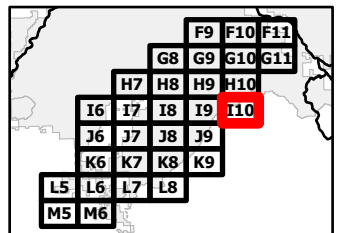
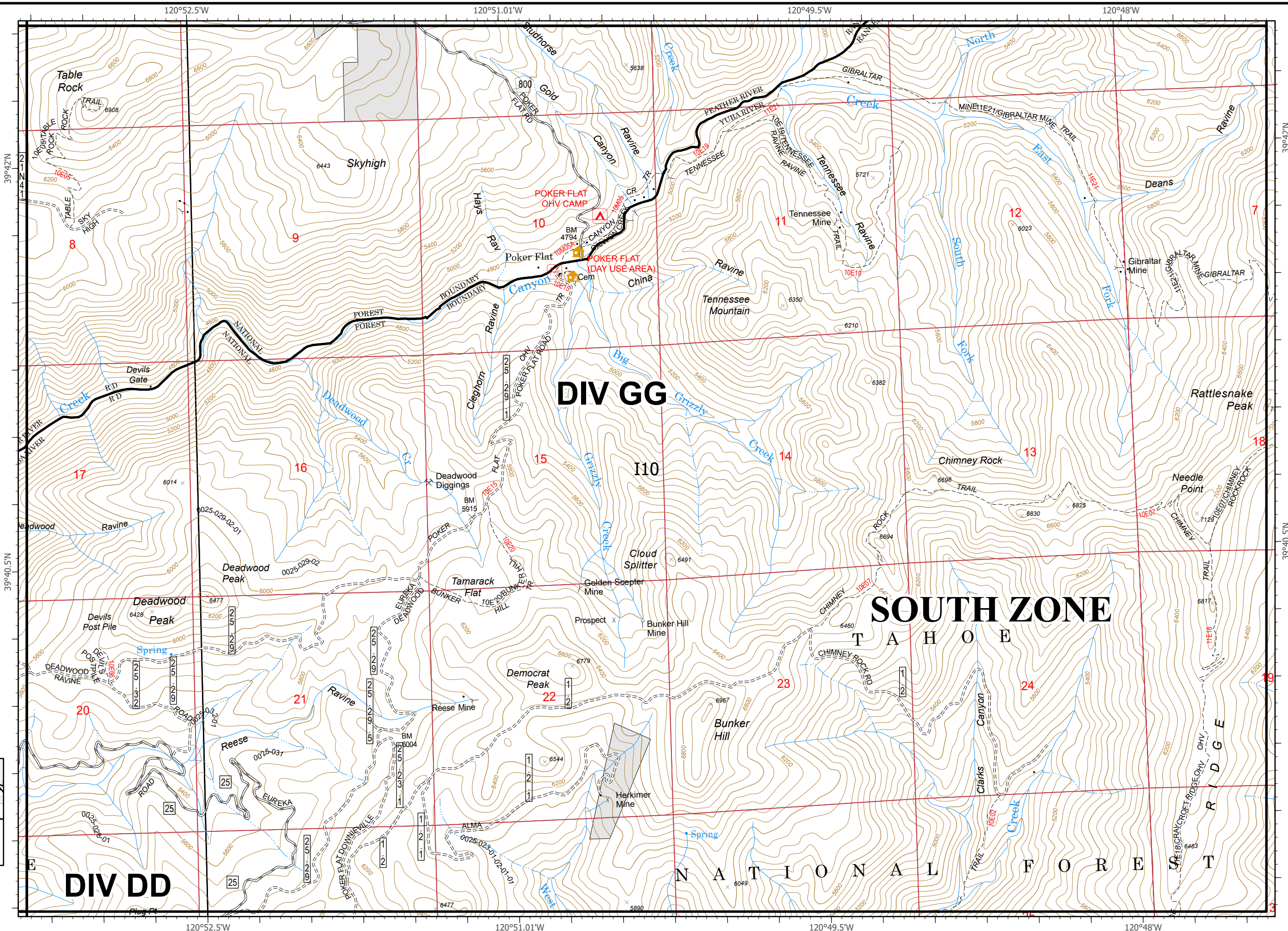
North Complex
CA-PNF-001308
September 29, 2020
South Zone
Index Page: 19

- Drop Point
- Ⓢ Cell Coverage
- Ⓢ Staging Area
- Ⓢ Water Source
- Ⓢ Completed Dozer Line
- Ⓢ Water Tank



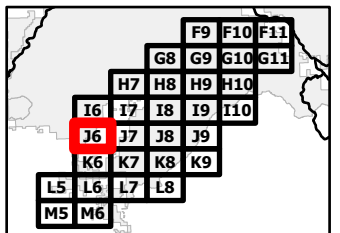
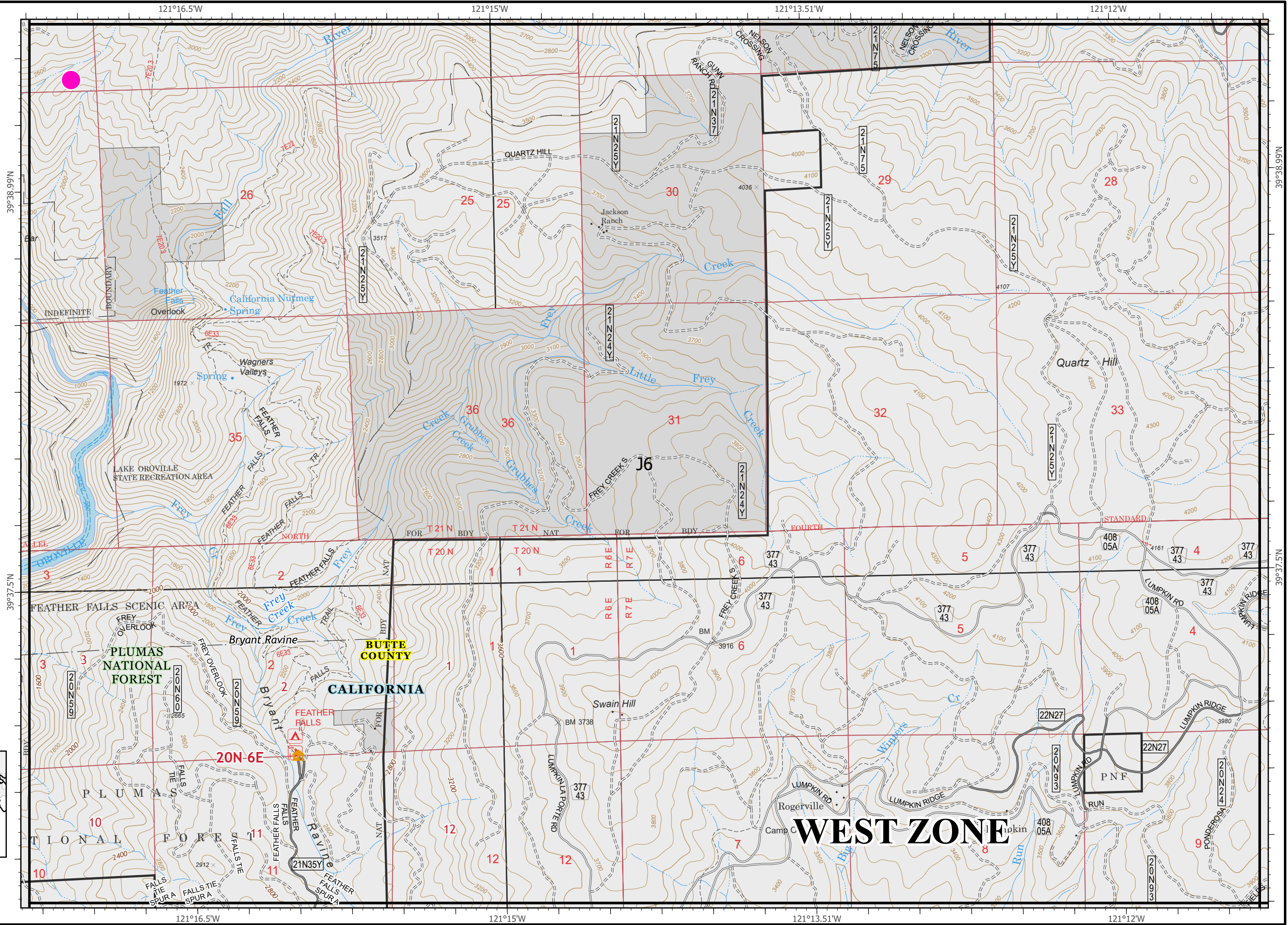
IAP Map Pack

North Complex
CA-PNF-001308
September 29, 2020
South Zone
Index Page: I10



IAP Map Pack

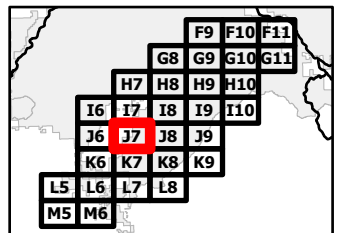
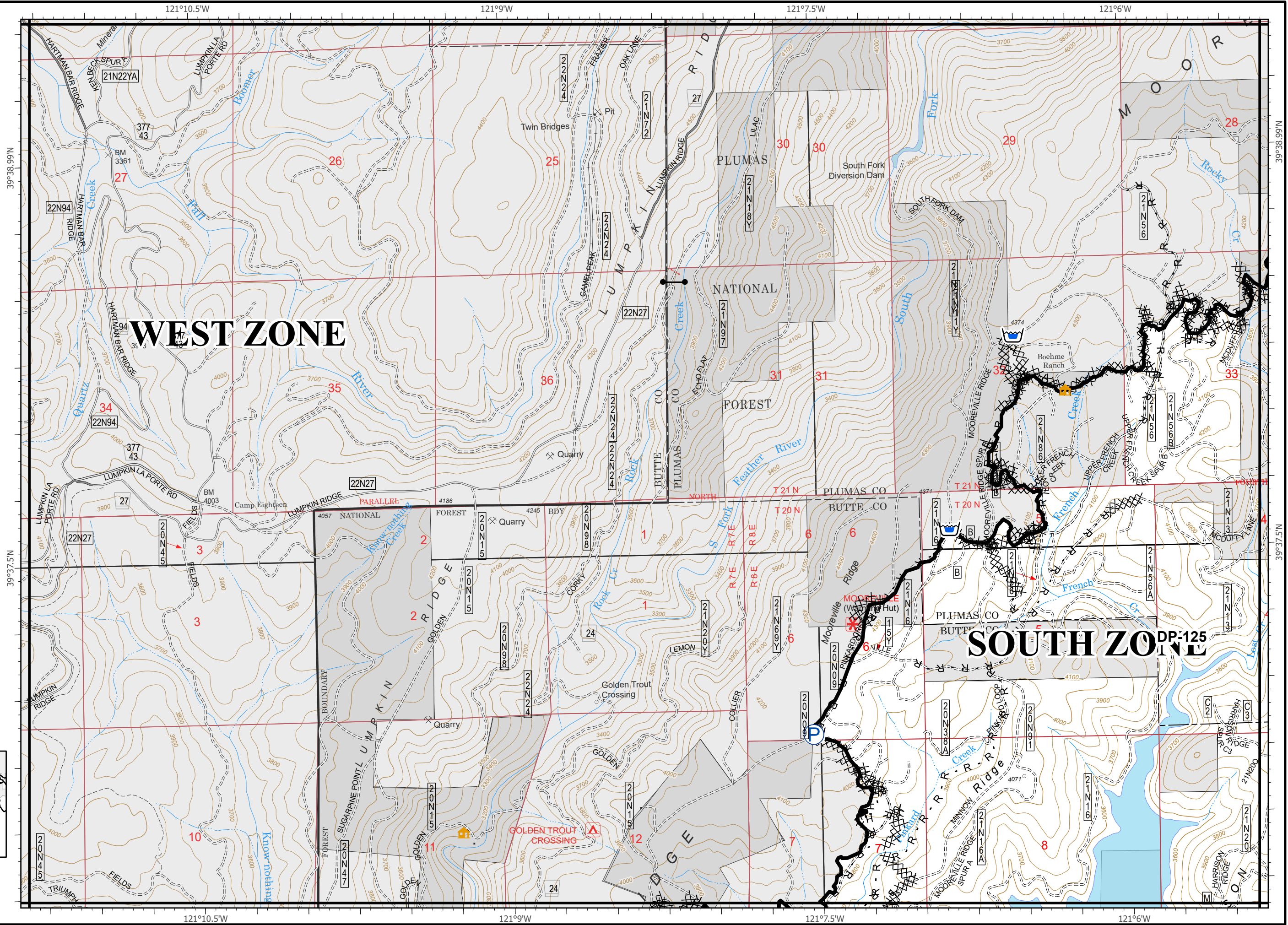
North Complex
CA-PNF-001308
September 29, 2020
South Zone
Index Page: J6



IAP Map Pack

North Complex
CA-PNF-001308
September 29, 2020
South Zone
Index Page: J7

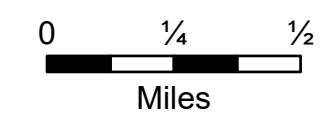
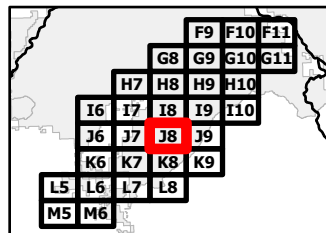
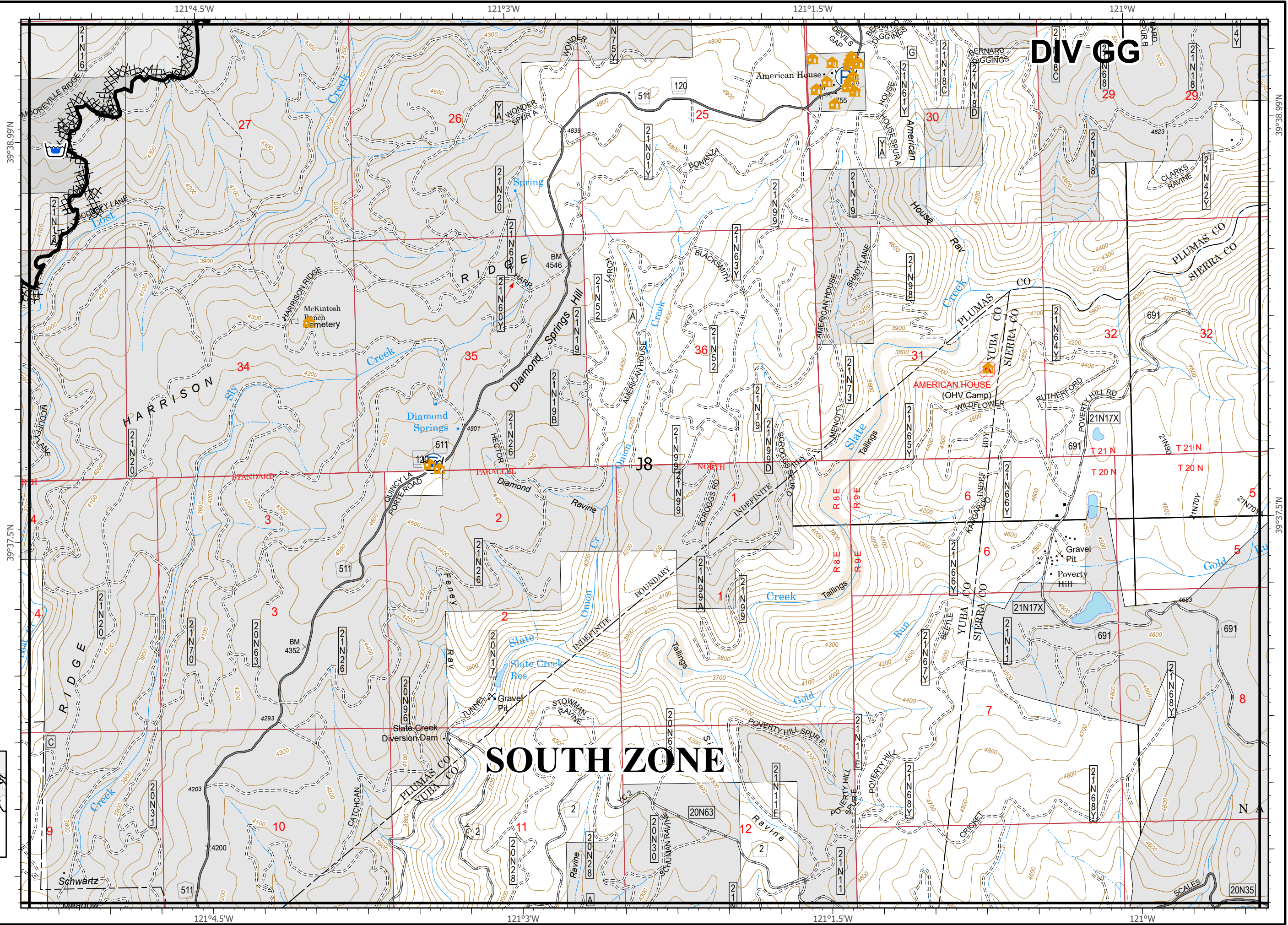
- Drop Point
- Contained Line
- XX Completed Dozer Line
- H Completed Hand Line
- R Road as Completed Line
- P Pump
- Water Tank
- SPI Gate



IAP Map Pack

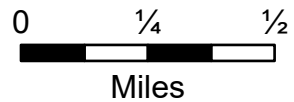
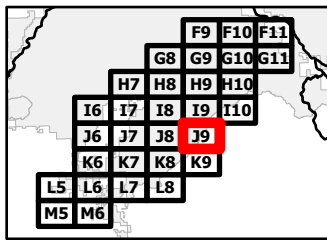
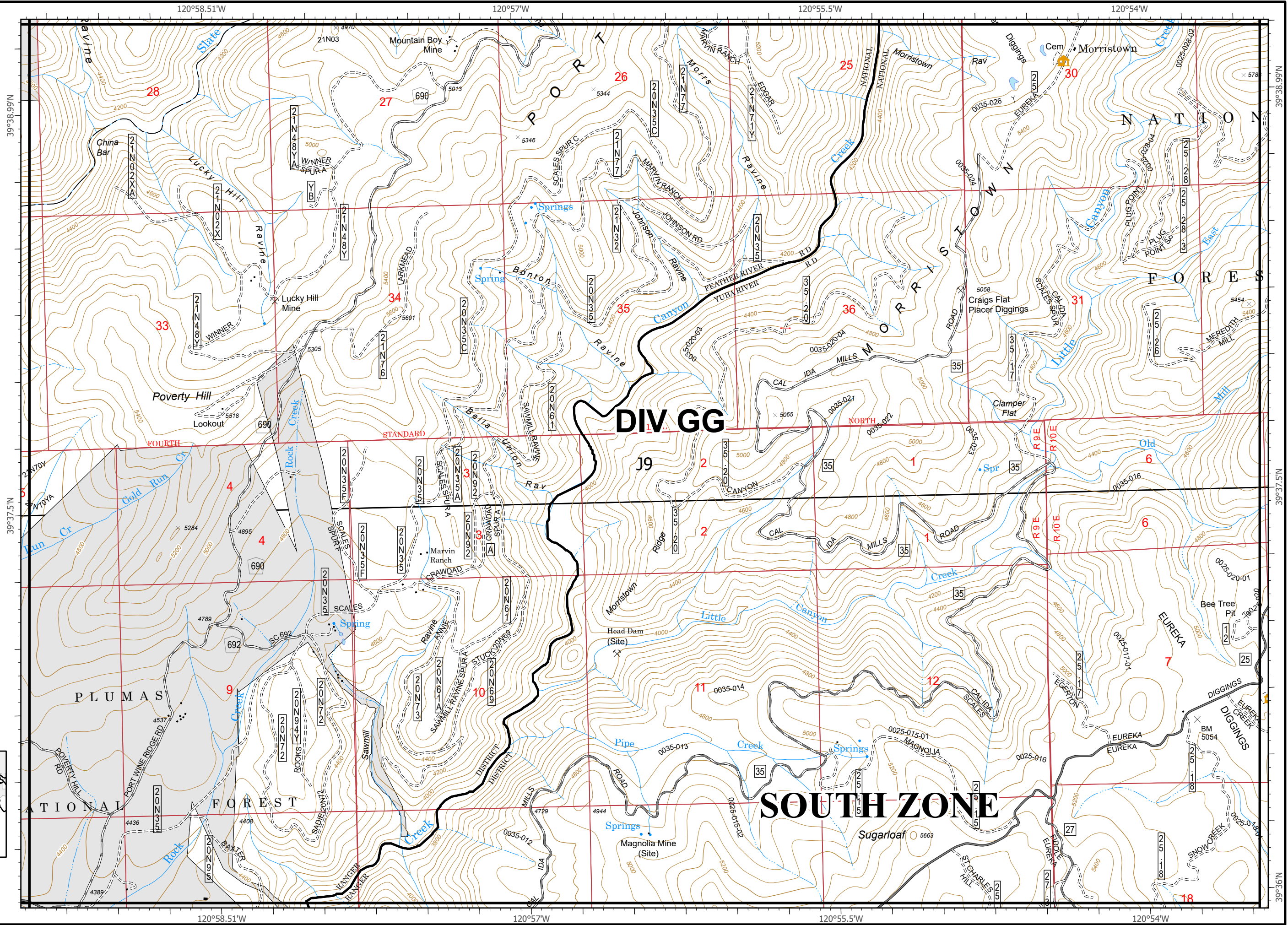
North Complex
CA-PNF-001308
September 29, 2020
South Zone
Index Page: J8

- Water Source
- Contained Line
- Completed Dozer Line
- Completed Hand Line
- Road as Completed Line
- Pump
- Water Tank



IAP Map Pack

North Complex
CA-PNF-001308
September 29, 2020
South Zone
Index Page: J9

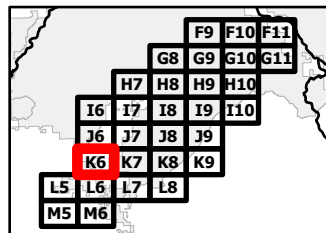
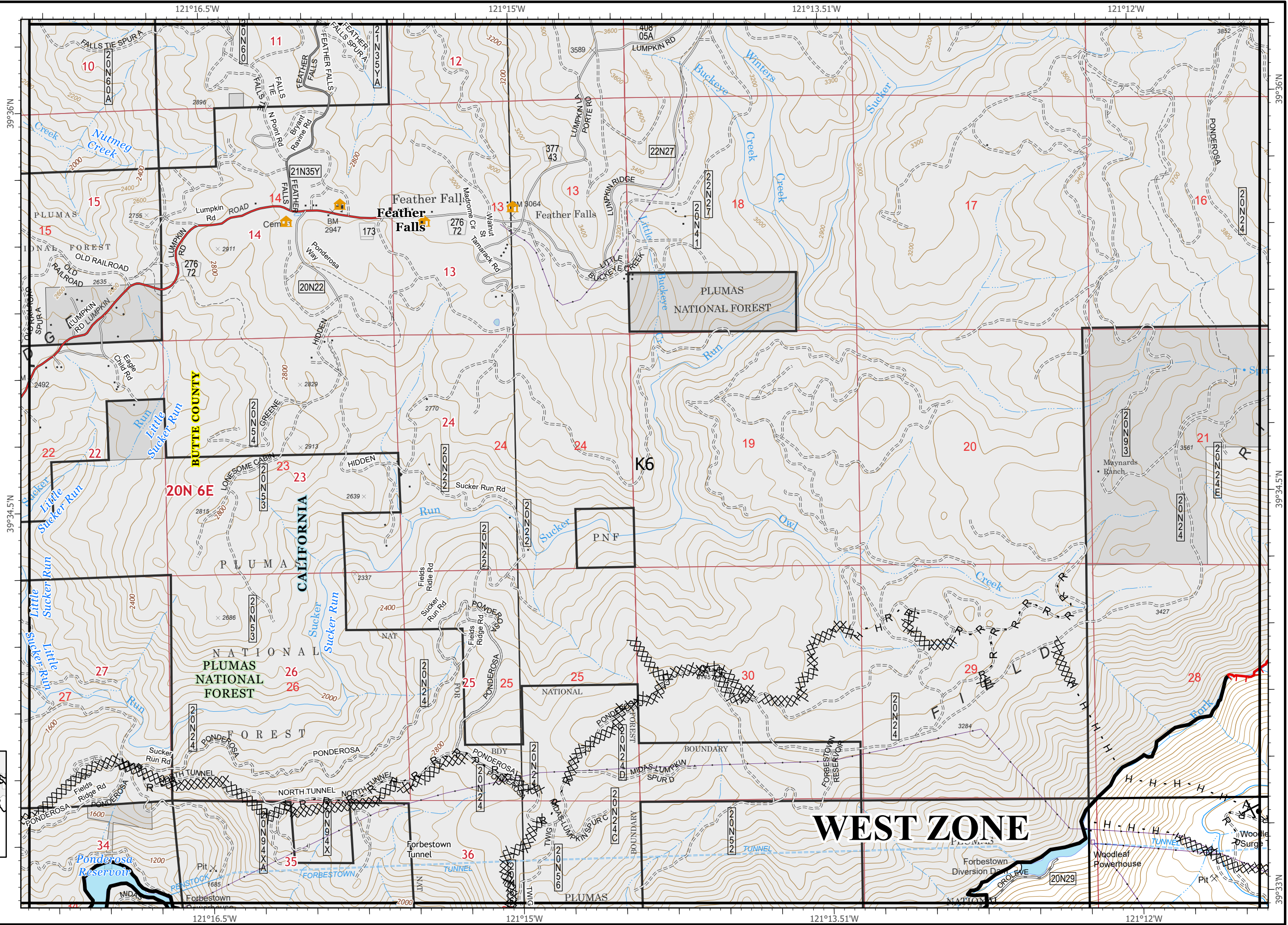


IAP Map Pack

North Complex
CA-PNF-001308
September 29, 2020
South Zone

Index Page: K6

- Uncontrolled Fire Edge
- Contained Line
- Completed Dozer Line
- Completed Hand Line
- Road as Completed Line
- Proposed Dozer Line

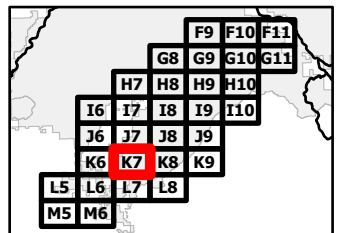
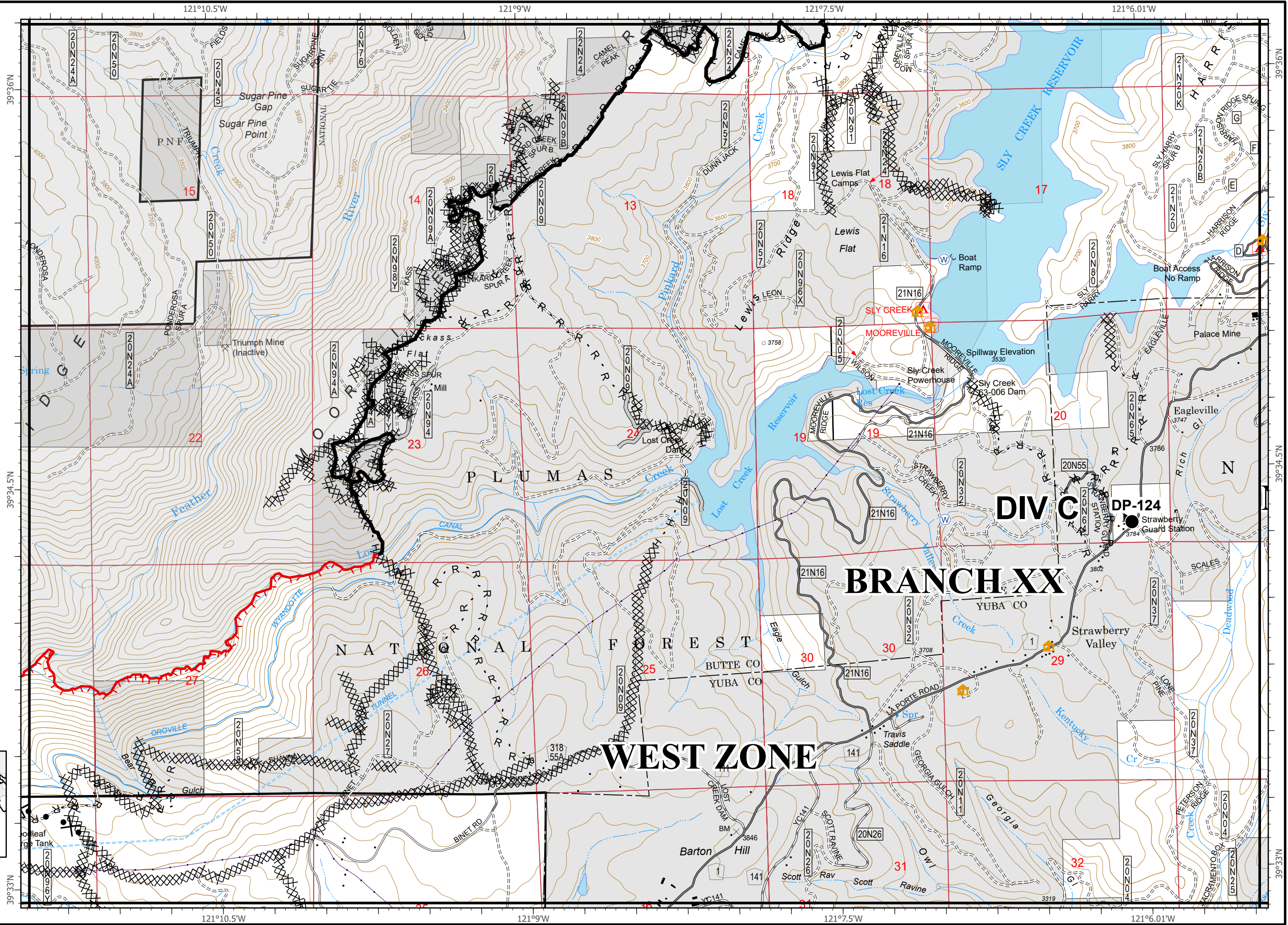


WEST ZONE

IAP Map Pack

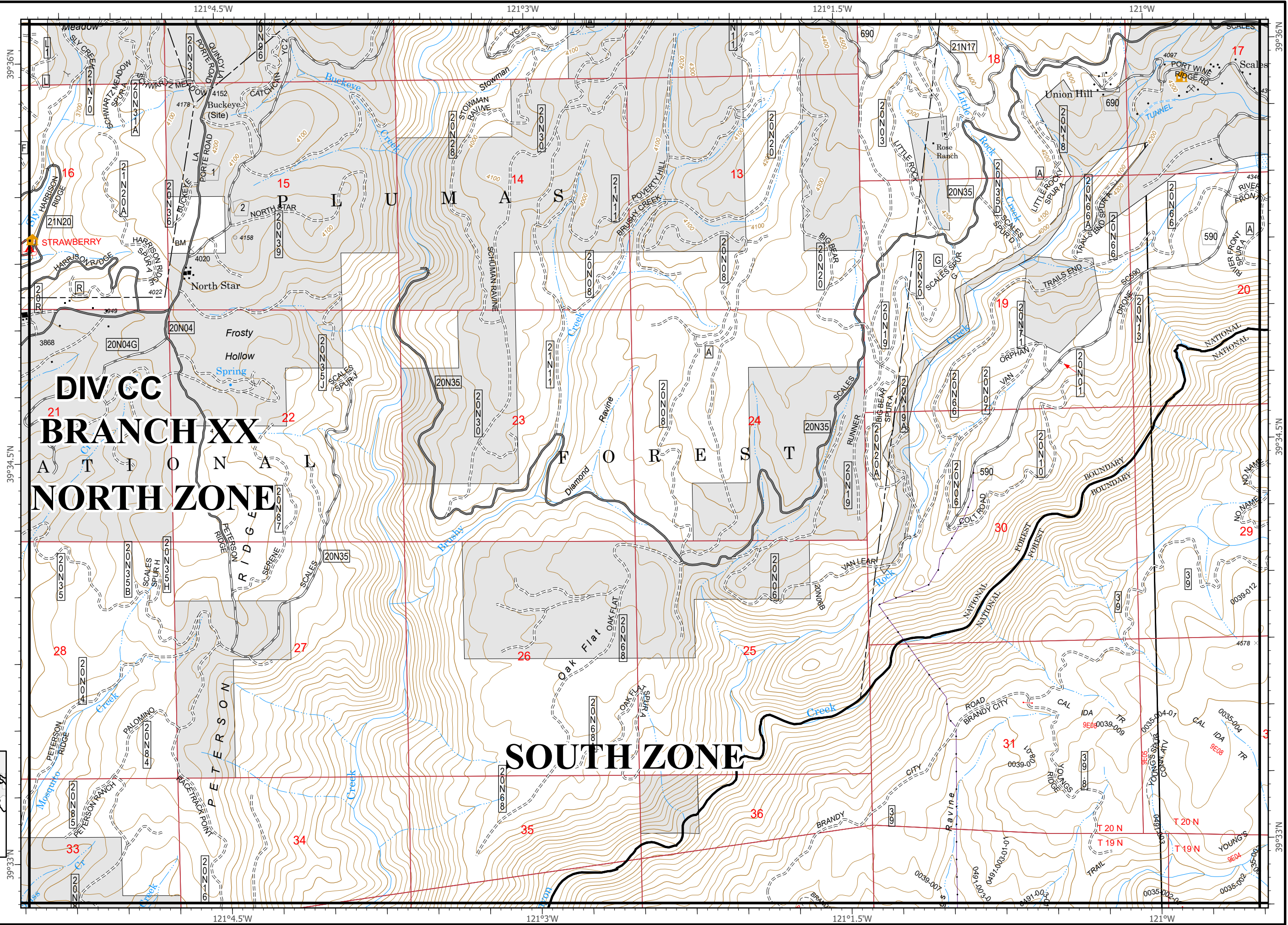
North Complex
CA-PNF-001308
September 29, 2020
South Zone
Index Page: K7

- Drop Point
- ⊕ Water Source
- ▬ Uncontrolled Fire Edge
- ▬ Contained Line
- ⊗ Completed Dozer Line
- H Completed Hand Line
- Road as Completed Line
- Access or Improved Road
- ⊗ Proposed Dozer Line



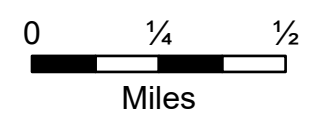
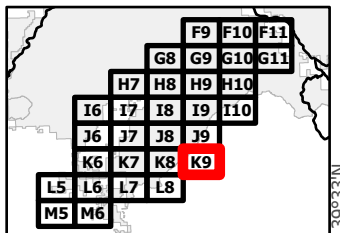
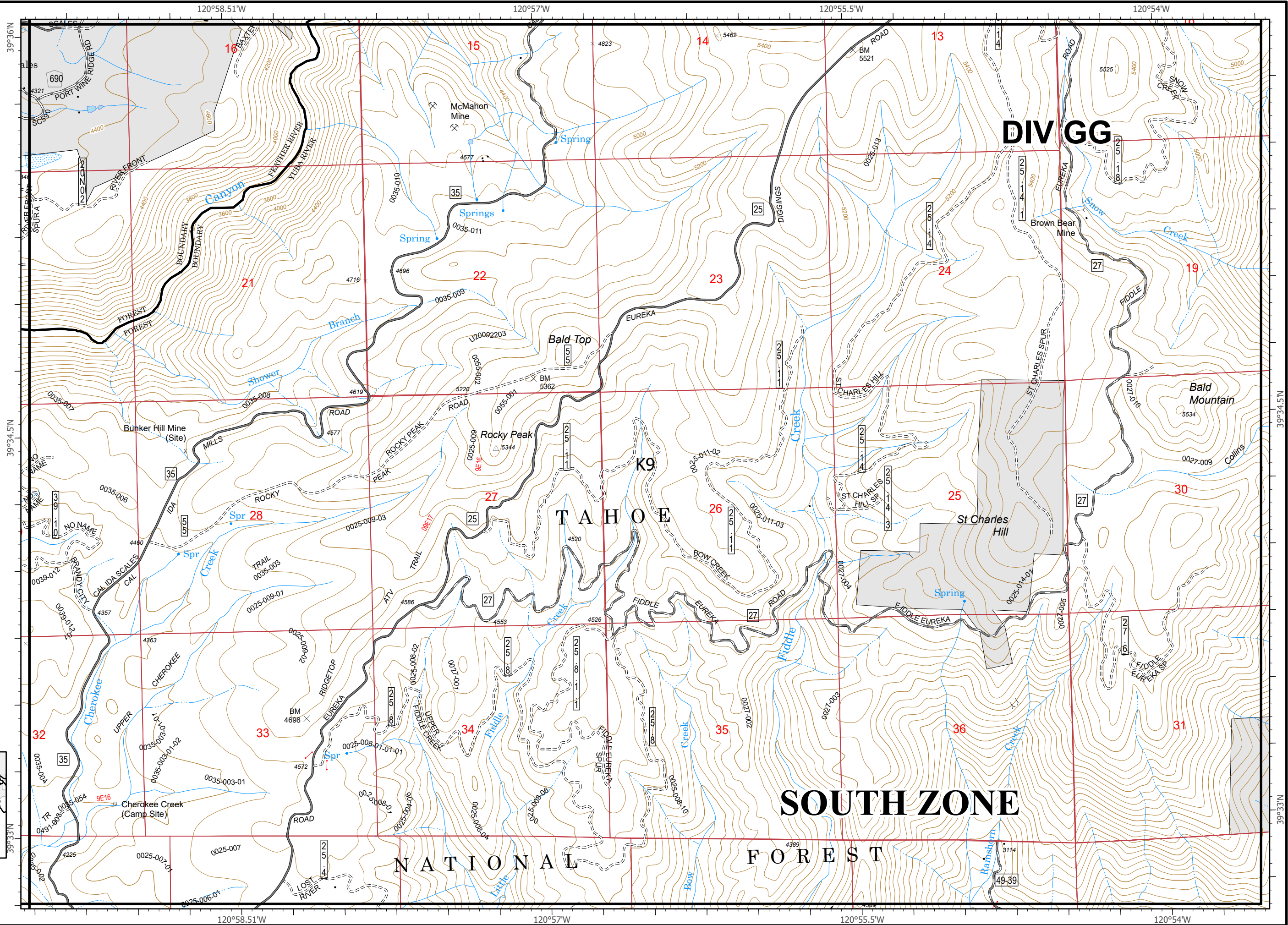
IAP Map Pack

North Complex
CA-PNF-001308
September 29, 2020
South Zone
Index Page: K8



IAP Map Pack

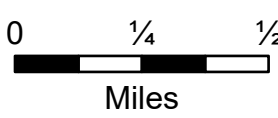
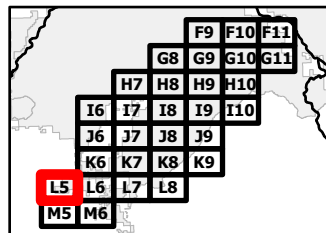
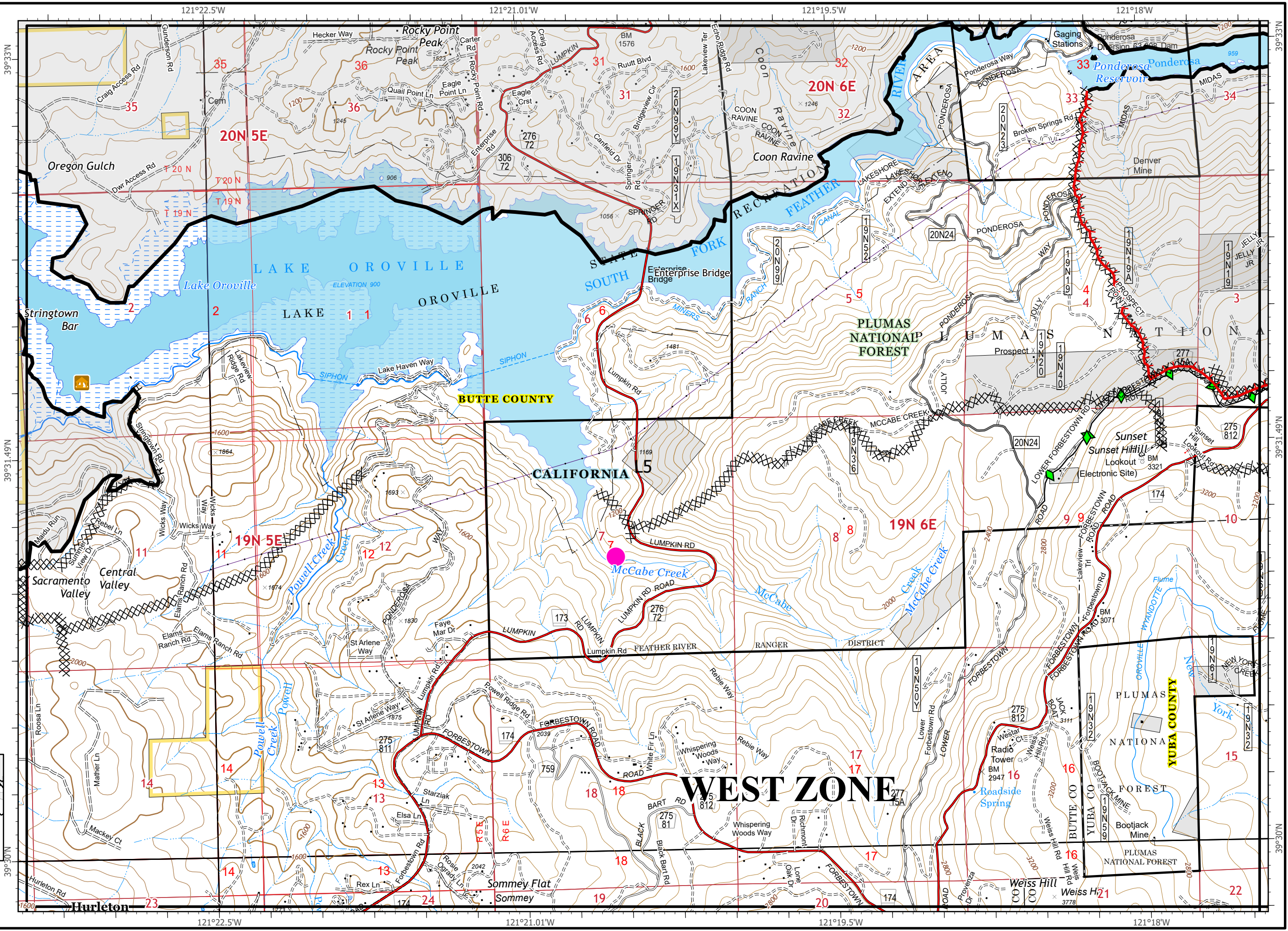
North Complex
CA-PNF-001308
September 29, 2020
South Zone
Index Page: K9



IAP Map Pack

North Complex
CA-PNF-001308
September 29, 2020
South Zone
Index Page: L5

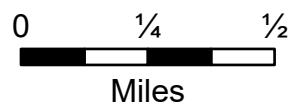
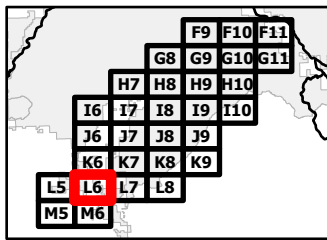
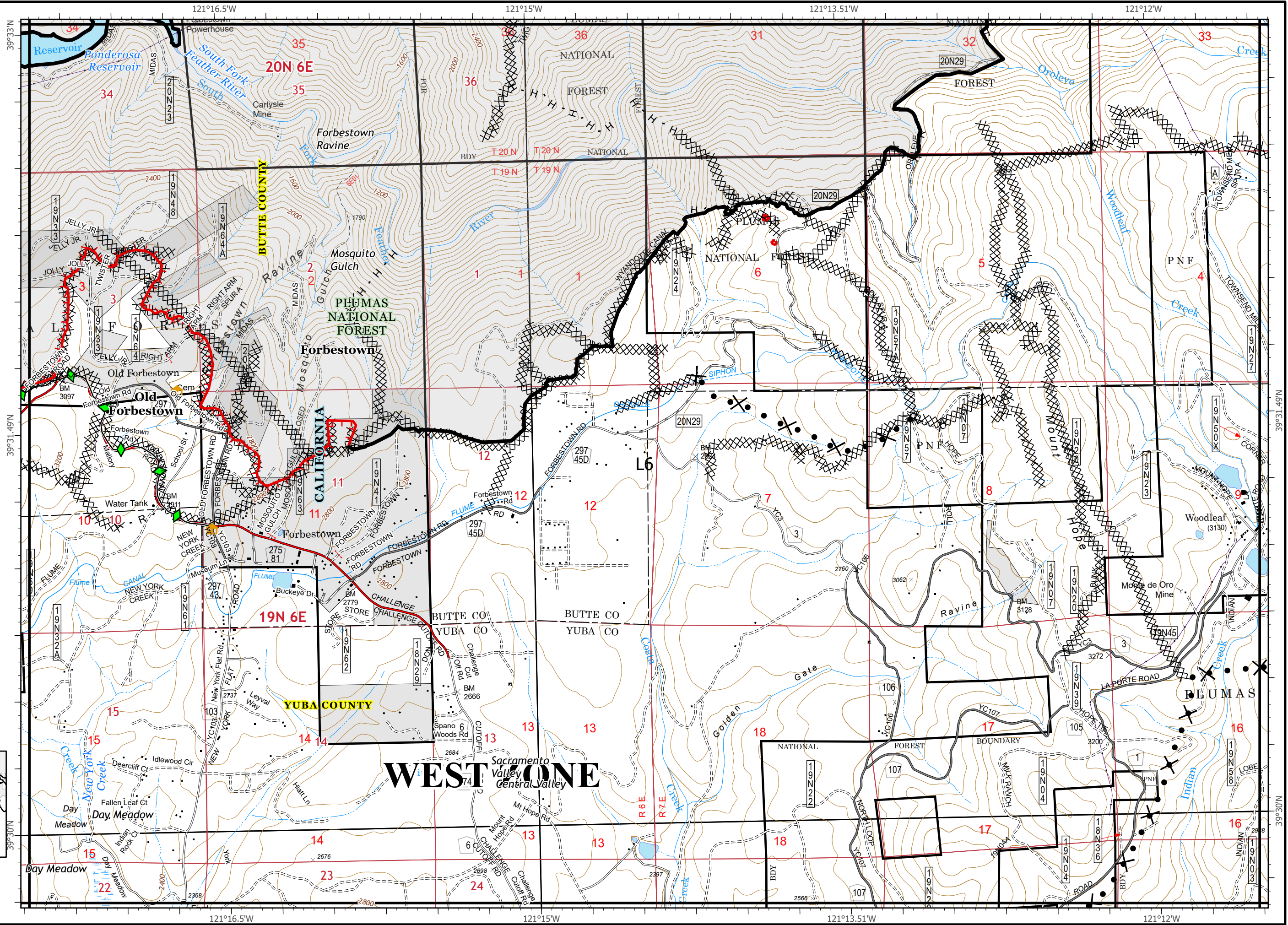
- Uncontrolled Fire Edge
- Contained Line
- Completed Dozer Line
- Completed Hand Line
- Road as Completed Line
- Completed Plow Line



IAP Map Pack

North Complex
CA-PNF-001308
September 29, 2020
South Zone
Index Page: L6

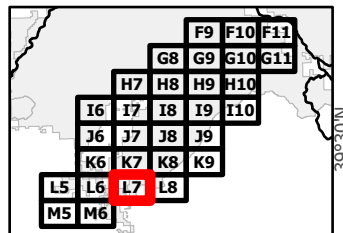
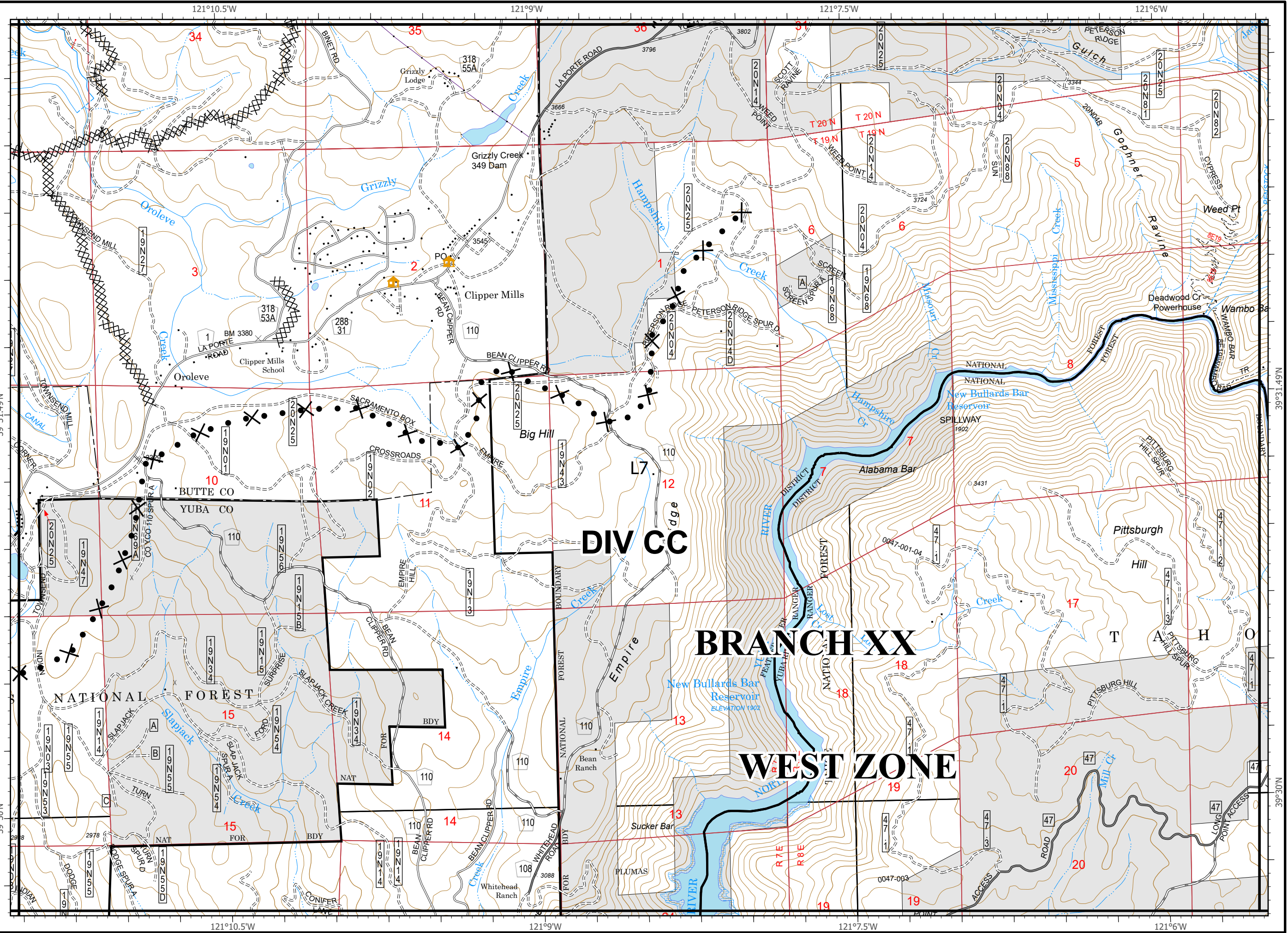
- Uncontrolled Fire Edge
- Contained Line
- Completed Dozer Line
- Completed Hand Line
- Road as Completed Line
- Completed Plow Line
- Proposed Dozer Line



IAP Map Pack

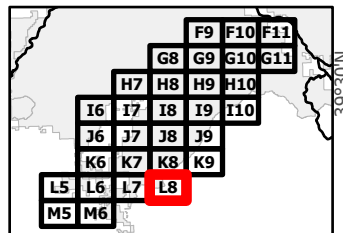
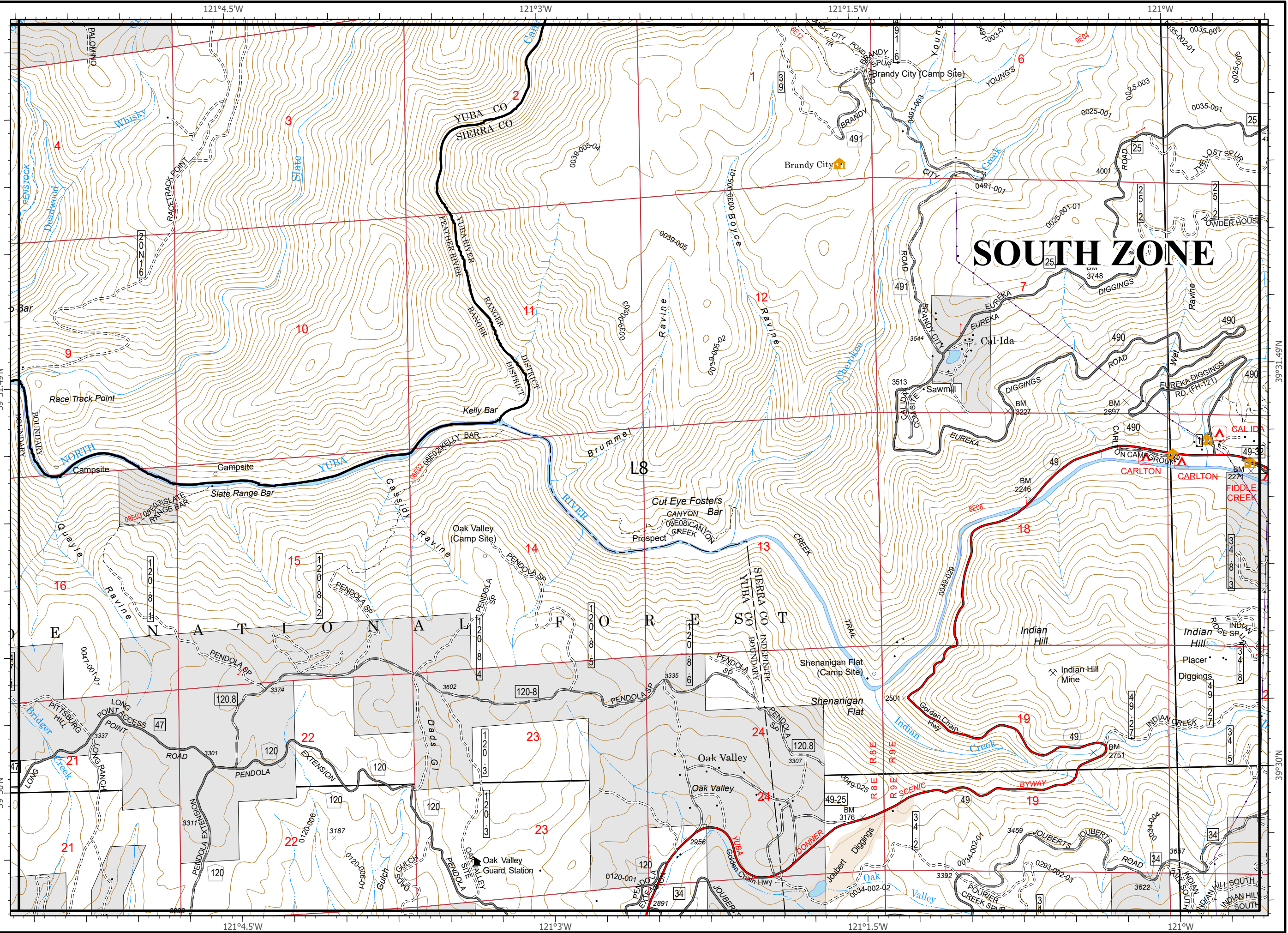
North Complex
CA-PNF-001308
September 29, 2020
South Zone
Index Page: L7

- ⊗ Completed Dozer Line
- ⊗ Proposed Dozer Line



IAP Map Pack

North Complex
CA-PNF-001308
September 29, 2020
South Zone
Index Page: L8

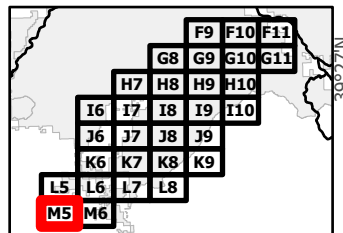
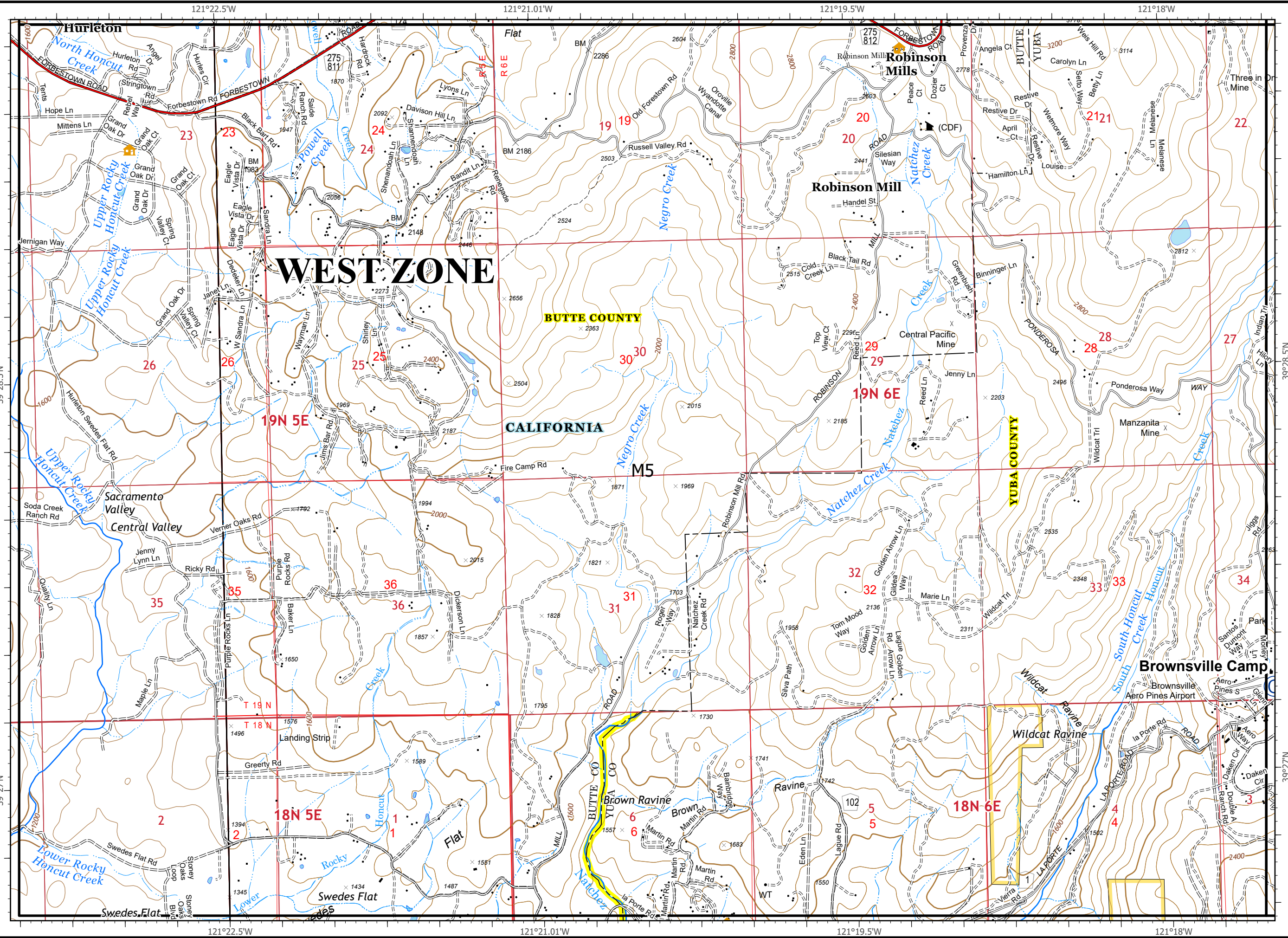


IAP Map Pack

North Complex
CA-PNF-001308
September 29, 2020
South Zone
Index Page: M5






Camp



IAP Map Pack

North Complex
CA-PNF-001308
September 29, 2020
South Zone
Index Page: M6

-  Camp
-  Repeater
-  Proposed Dozer Line

