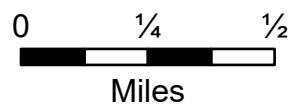
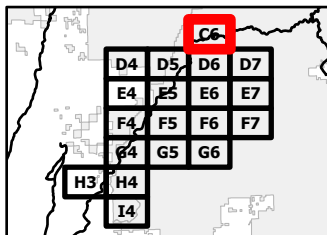
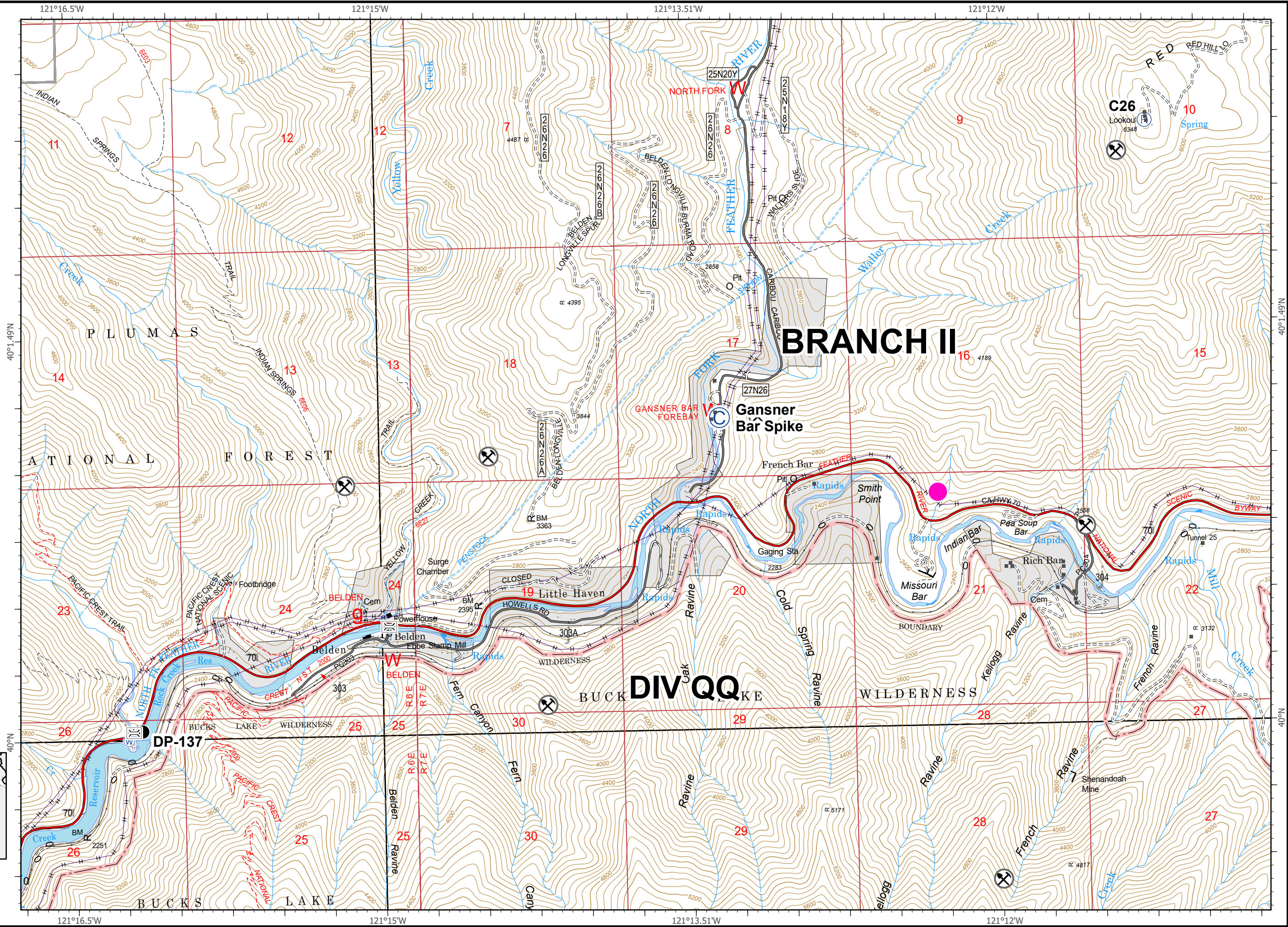


IAP Map Pack

North Complex
CA-PNF-001308
October 4, 2020
Branch II
Index Page: C6

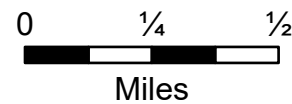
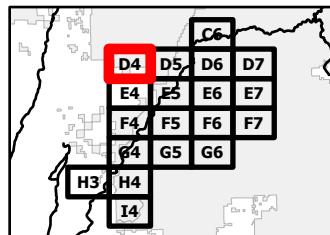
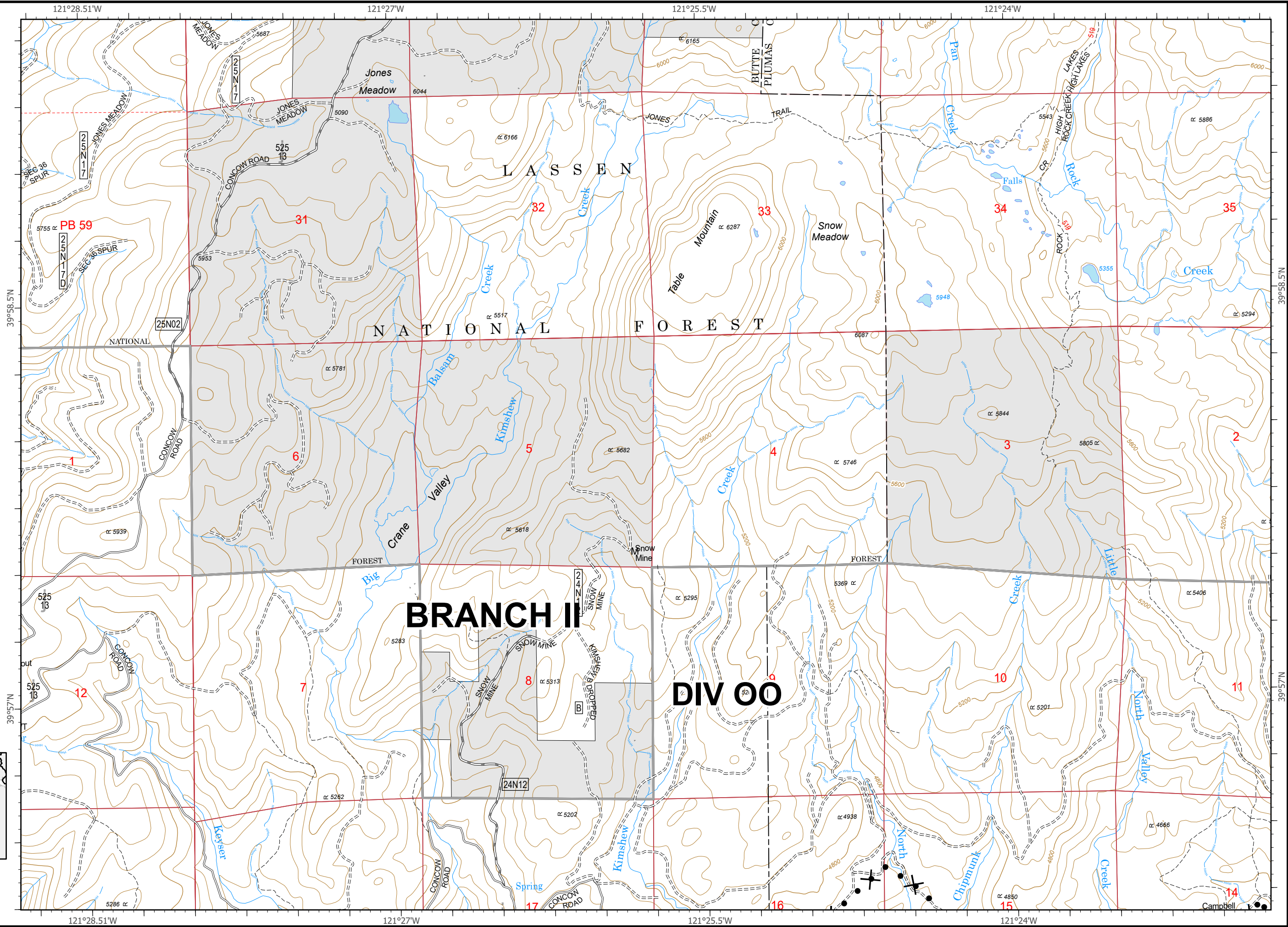
- Bridge
- Camp
- Drop Point
- Repeater
- Water Source
- Building Footprint
- Mine
- MANDATORY EXCLUSION AREA



IAP Map Pack








North Complex
CA-PNF-001308
October 4, 2020
Branch II
Index Page: D4

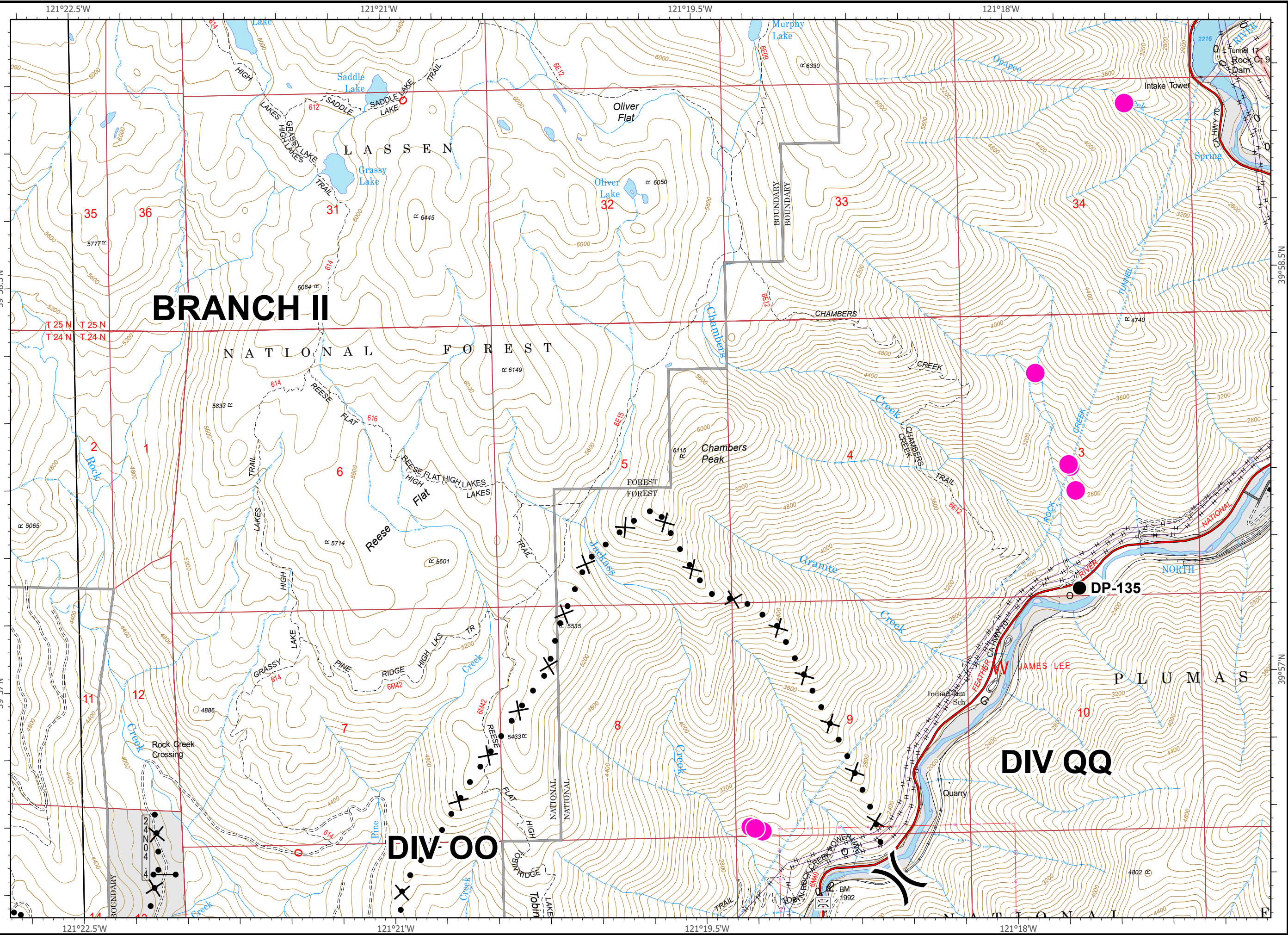
X• Proposed Dozer Line



IAP Map Pack

North Complex
CA-PNF-001308
October 4, 2020
Branch II
Index Page: D5

-  Bridge
-  Drop Point
-  Division Break
-  Proposed Dozer Line
-  SPI Gate
-  Hazmat
-  MANDATORY EXCLUSION AREA

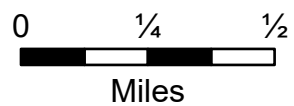
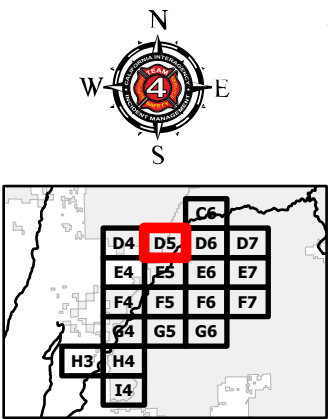


BRANCH II

NATIONAL FOREST





DIV QQ

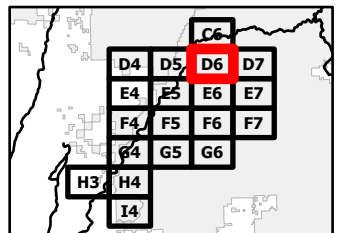
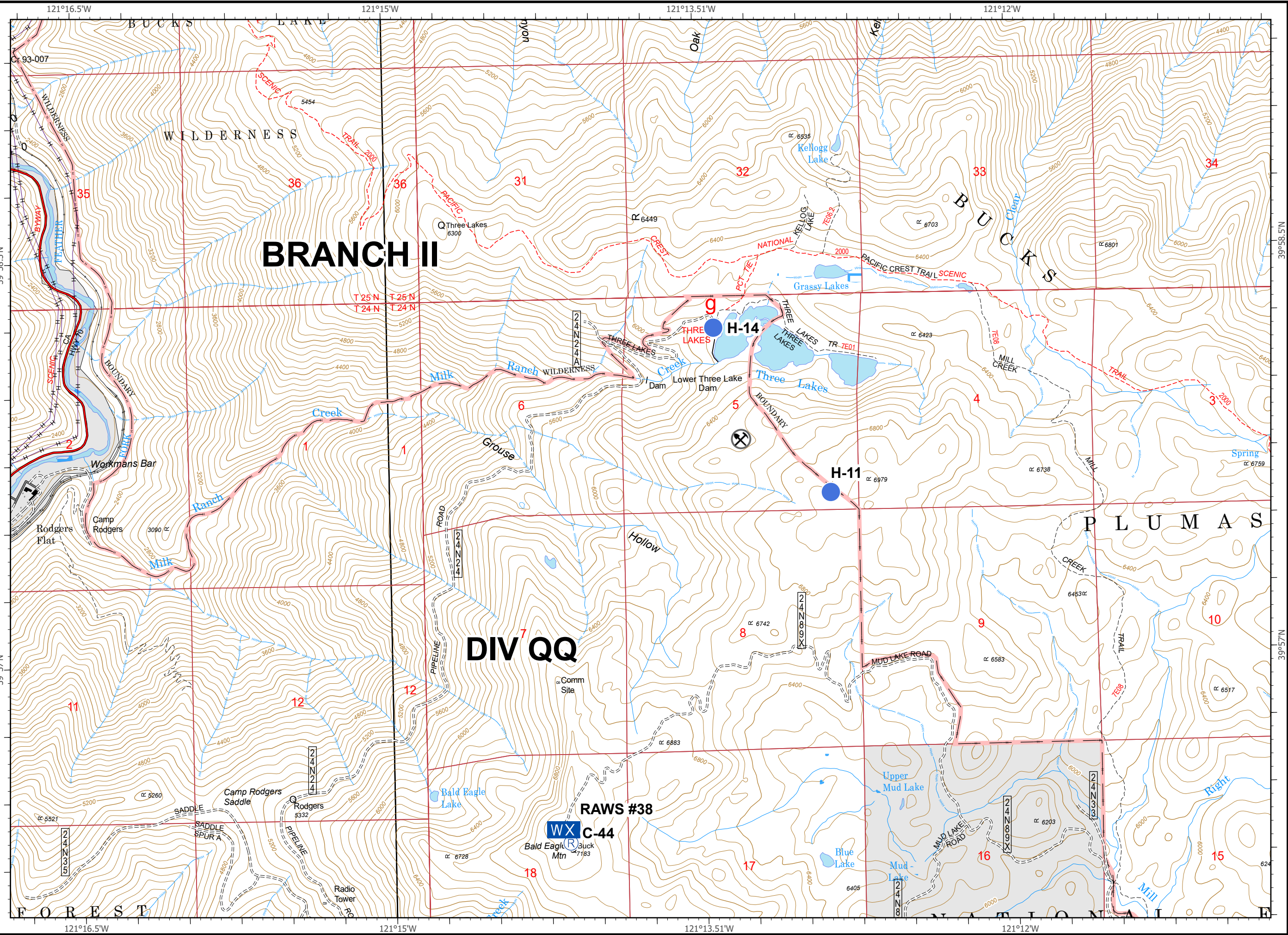
DIV OO



IAP Map Pack

North Complex
CA-PNF-001308
October 4, 2020
Branch II
Index Page: D6

-  Helispot
-  Mobile Weather Unit
-  Repeater
-  Mine

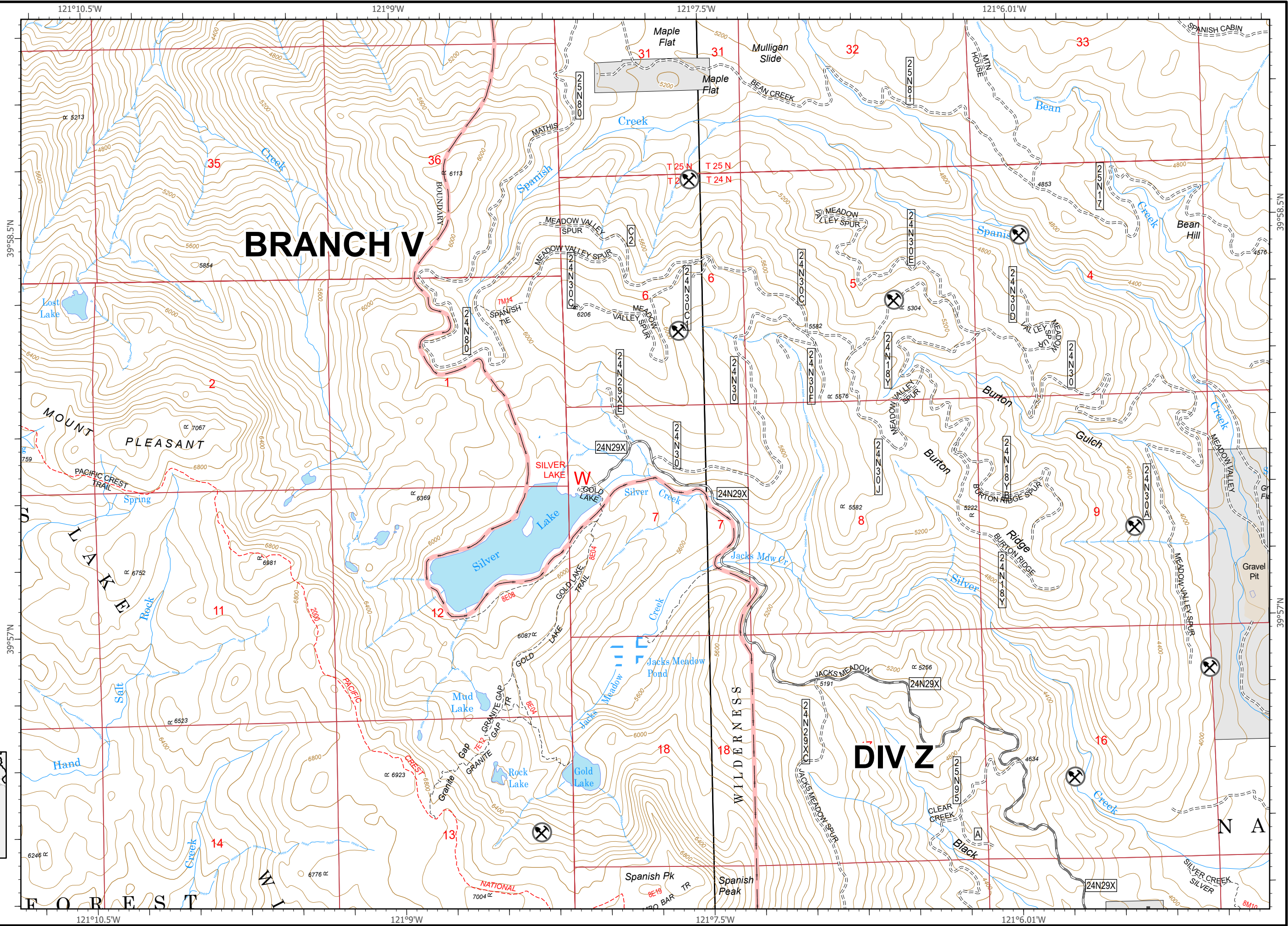


IAP Map Pack

North Complex
CA-PNF-001308
October 4, 2020
Branch II

Index Page: D7

- Building Footprint
- ⊗ Mine

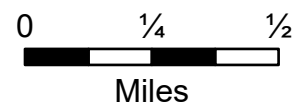
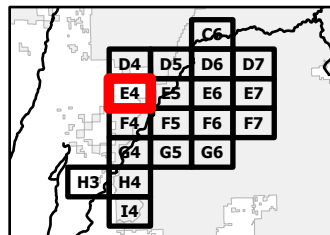
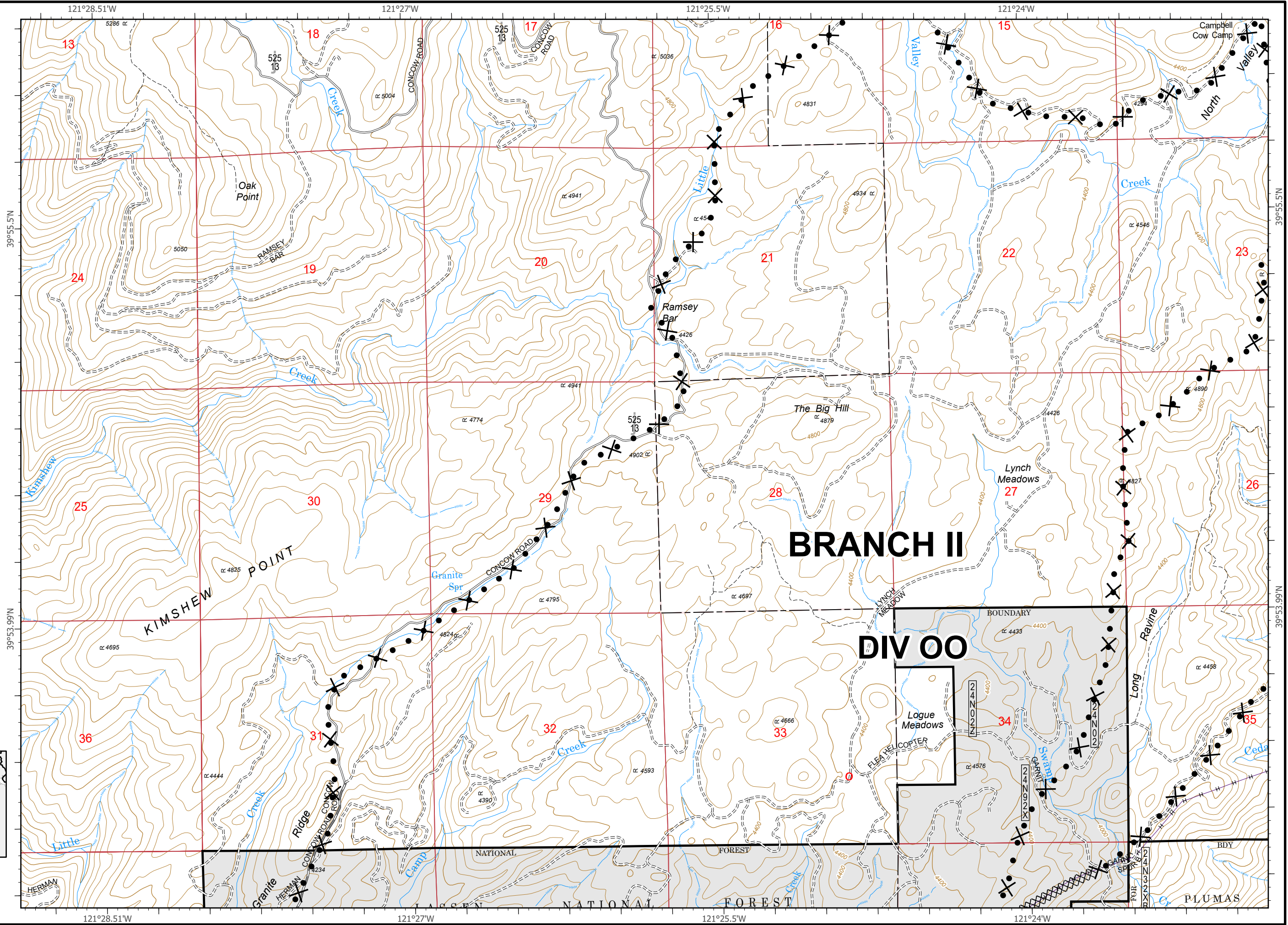


IAP Map Pack

North Complex
CA-PNF-001308
October 4, 2020
Branch II
Index Page: E4

XX Completed Dozer Line

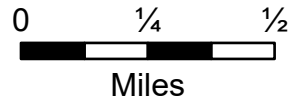
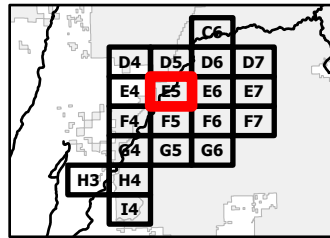
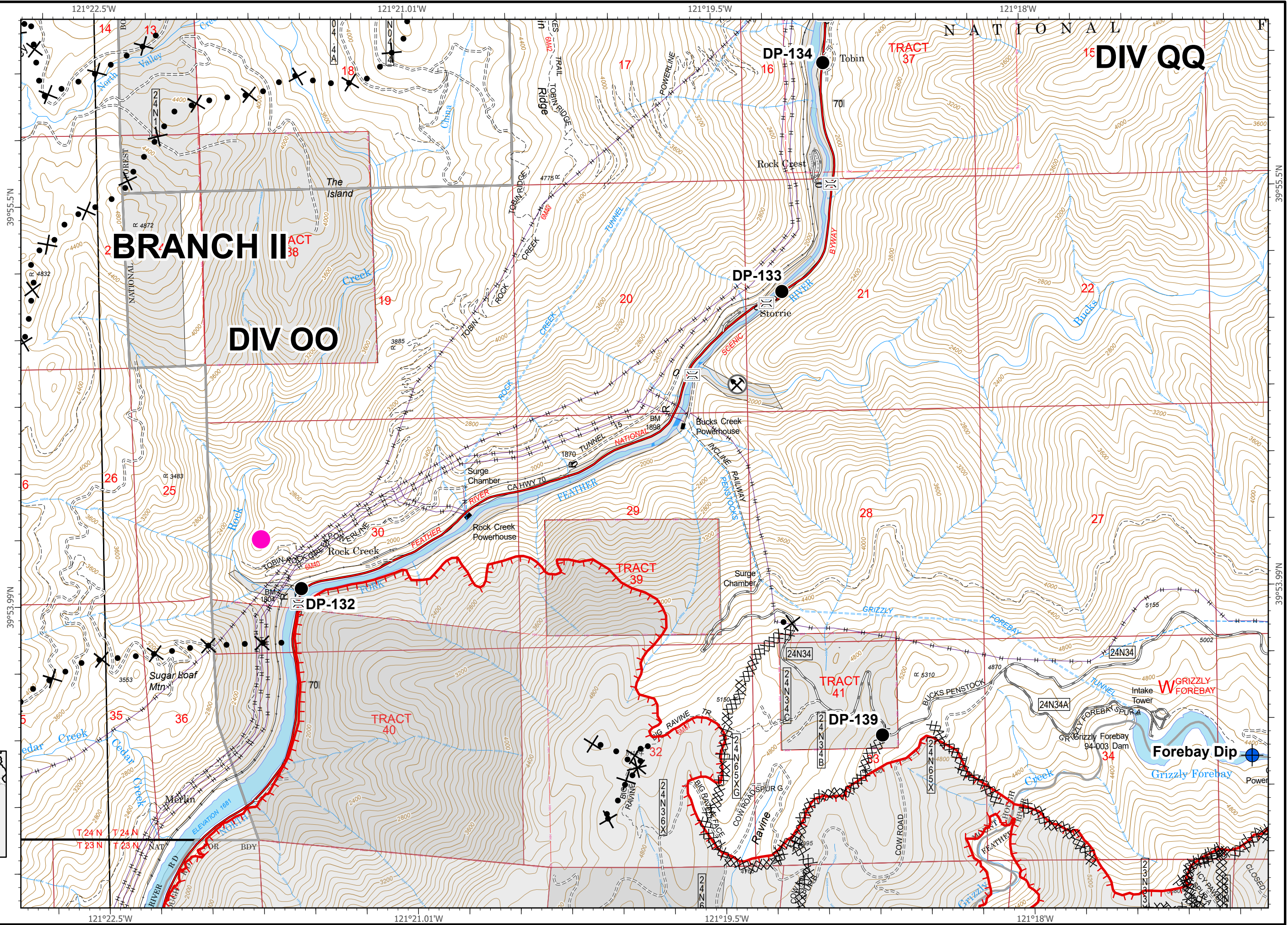
X• Proposed Dozer Line



IAP Map Pack

North Complex
CA-PNF-001308
October 4, 2020
Branch II
Index Page: E5

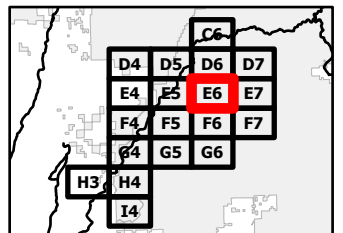
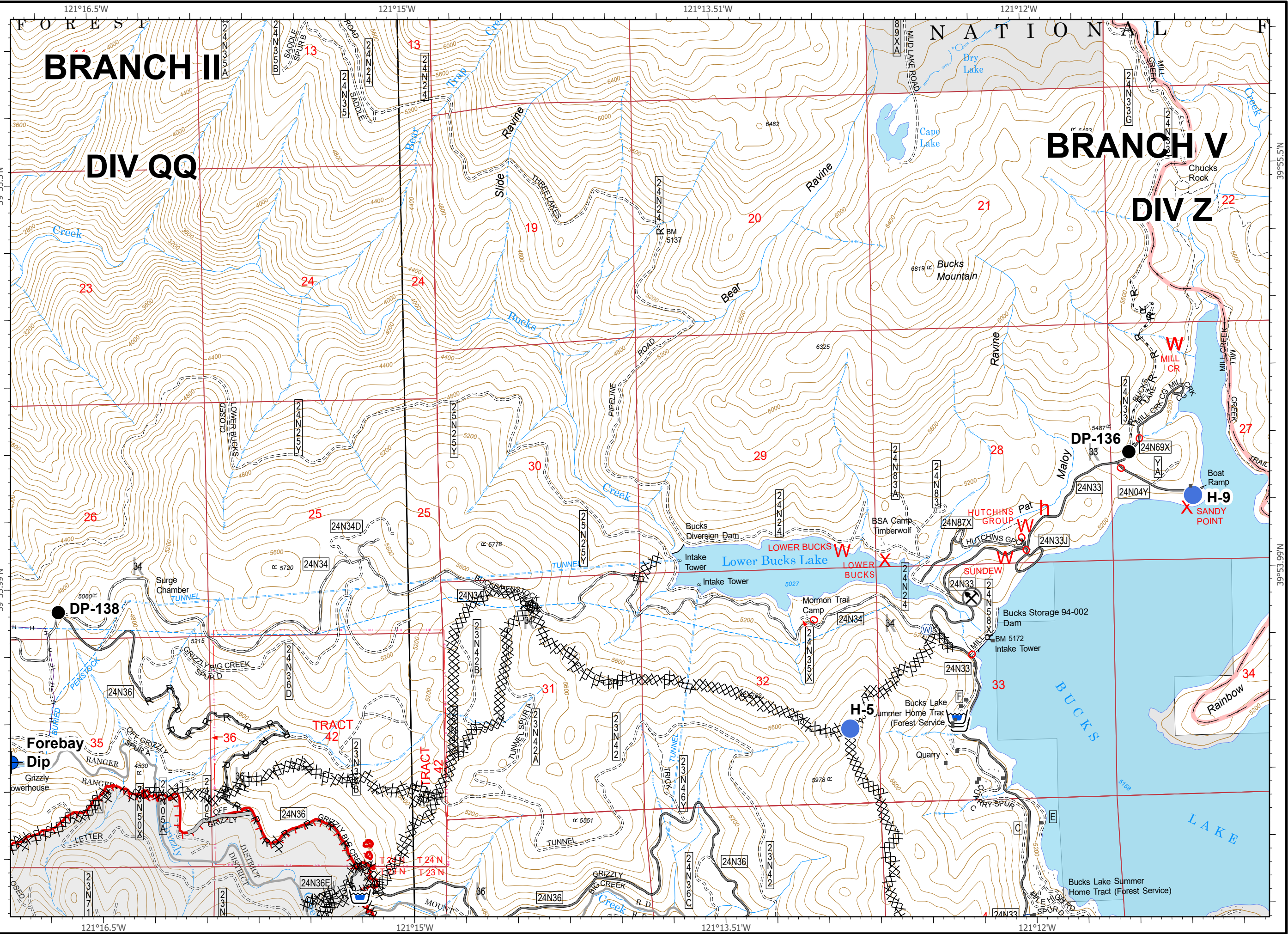
- Bridge
- Dip Site
- Drop Point
- Uncontrolled Fire Edge
- Completed Dozer Line
- Proposed Dozer Line
- Mine
- MANDATORY EXCLUSION AREA



IAP Map Pack

North Complex
CA-PNF-001308
October 4, 2020
Branch II
Index Page: E6

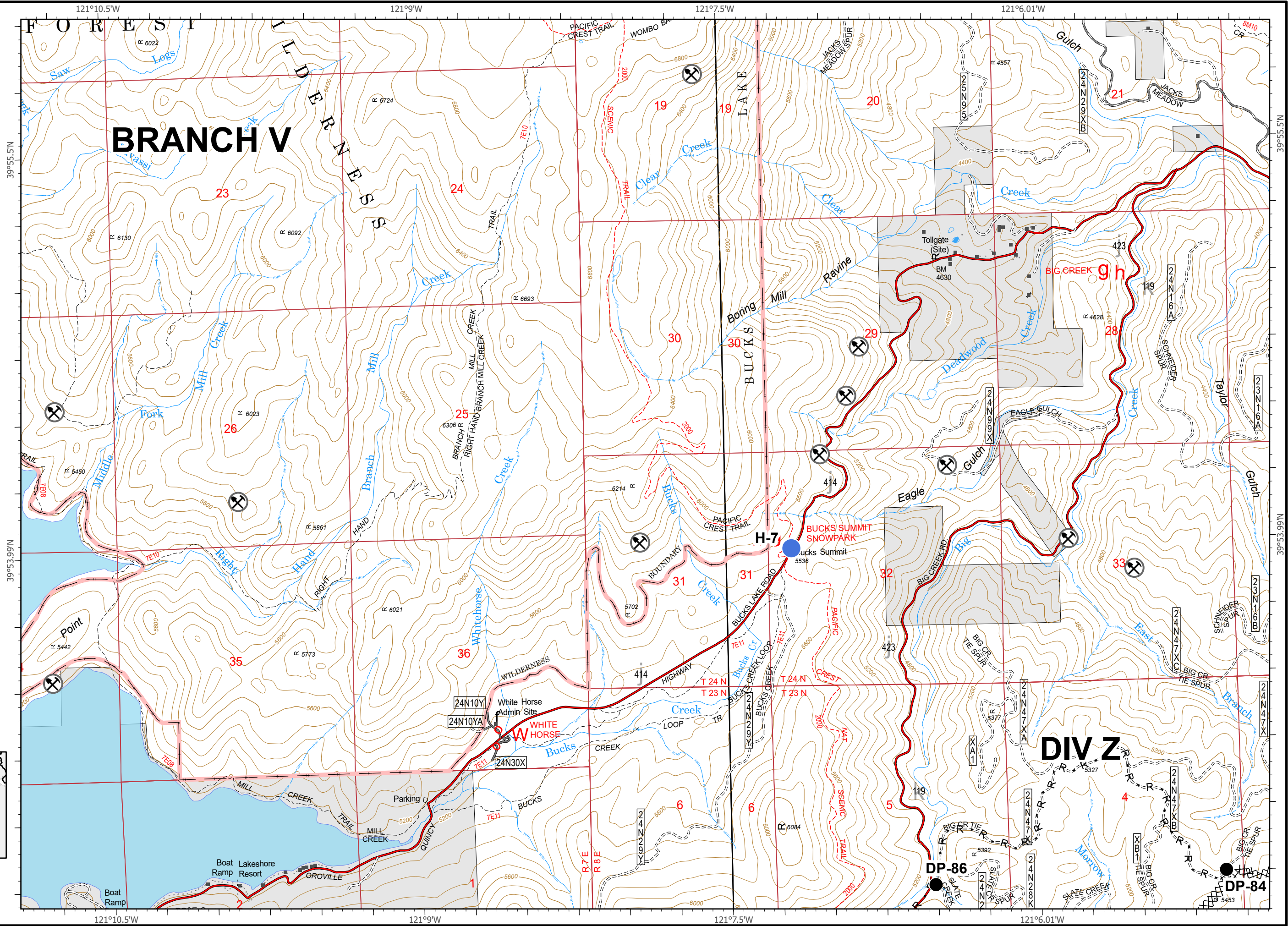
- Dip Site
- Drop Point
- Helispot
- Water Source
- Uncontrolled Fire Edge
- Completed Dozer Line
- Completed Hand Line
- Road as Completed Line
- Access or Improved Road
- Building Footprint
- Mine
- Pump
- Water Tank



IAP Map Pack

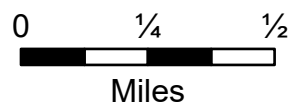
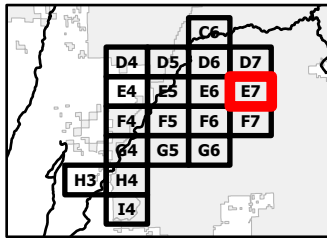
North Complex
CA-PNF-001308
October 4, 2020
Branch II
Index Page: E7

- Drop Point
- Helispot
- XX Completed Dozer Line
- R Road as Completed Line
- Building Footprint
- ⊗ Mine



BRANCH V

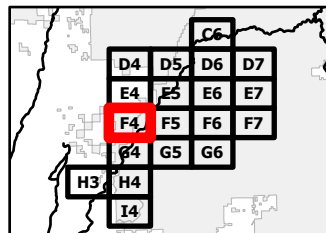
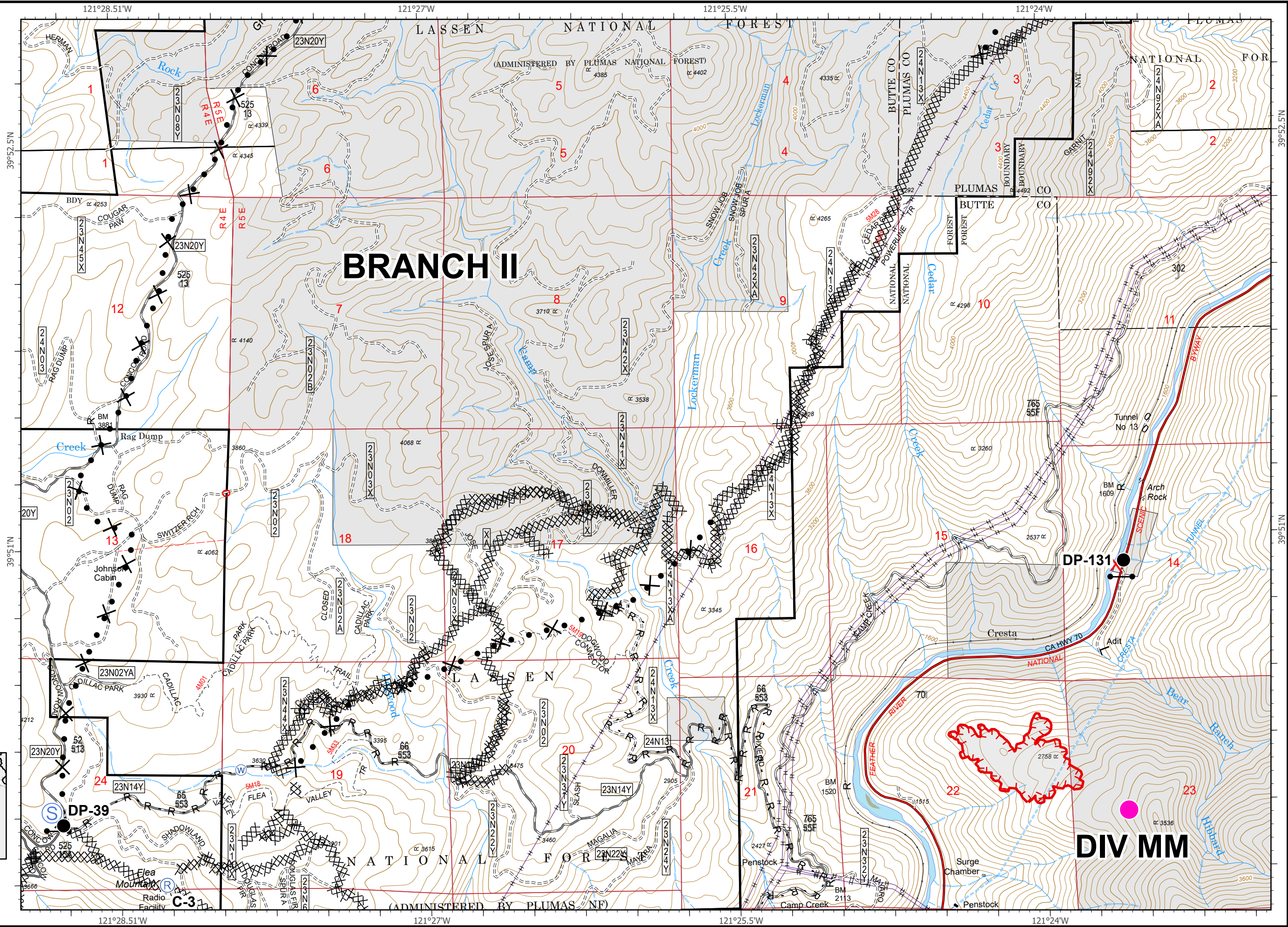
DIV Z



IAP Map Pack

North Complex
CA-PNF-001308
October 4, 2020
Branch II
Index Page: F4

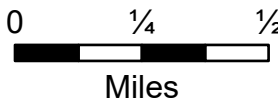
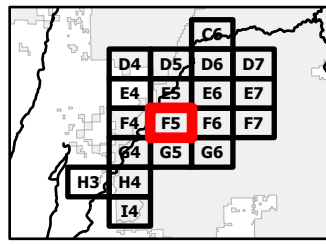
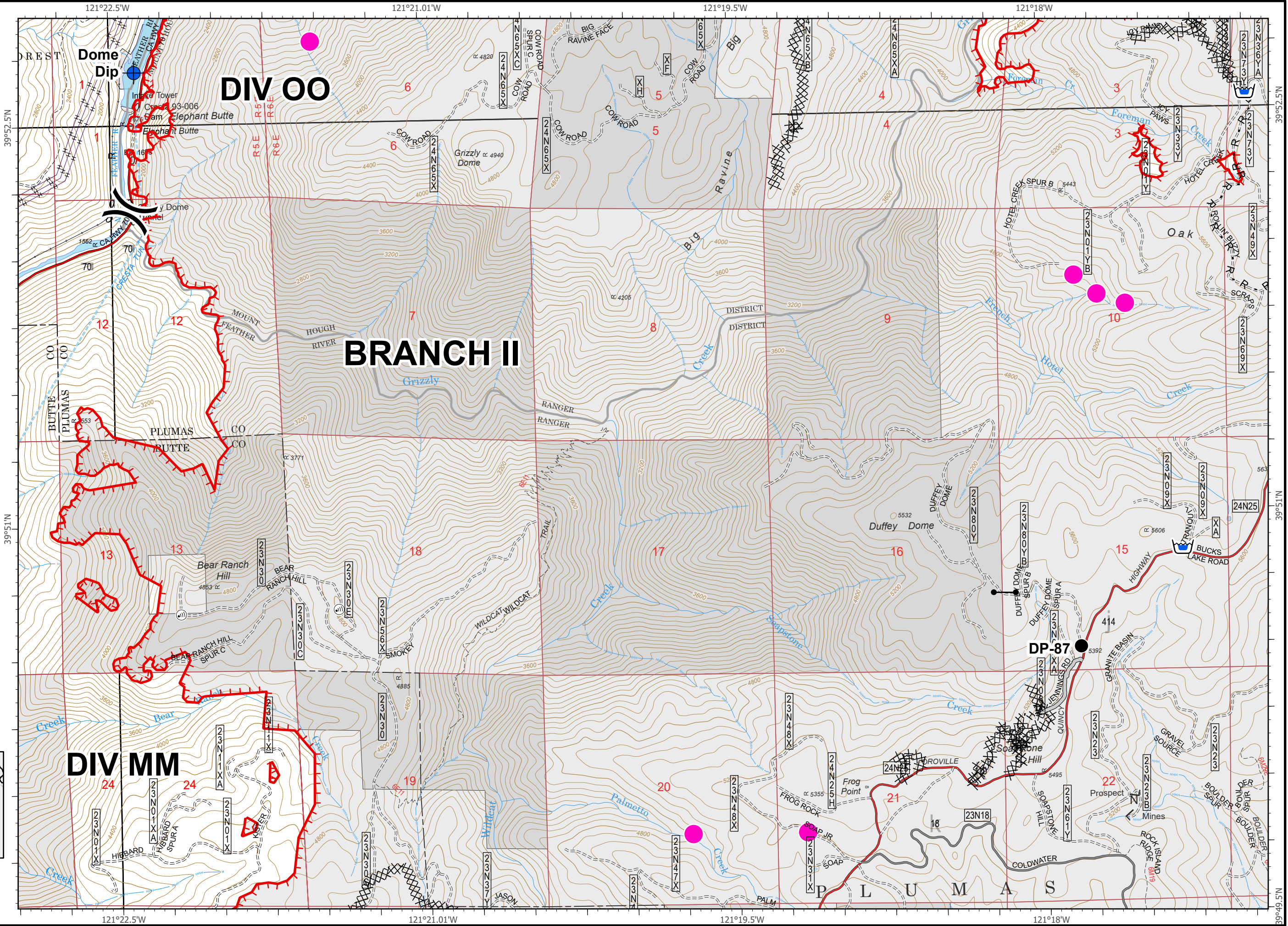
- Drop Point
- Gate
- Ⓡ Repeater
- Ⓢ Staging Area
- Ⓜ Water Source
- ┌ Uncontrolled Fire Edge
- XX Completed Dozer Line
- H Completed Hand Line
- R Road as Completed Line
- X Proposed Dozer Line
- MANDATORY EXCLUSION AREA



IAP Map Pack





















North Complex
CA-PNF-001308
October 4, 2020
Branch II
Index Page: F5

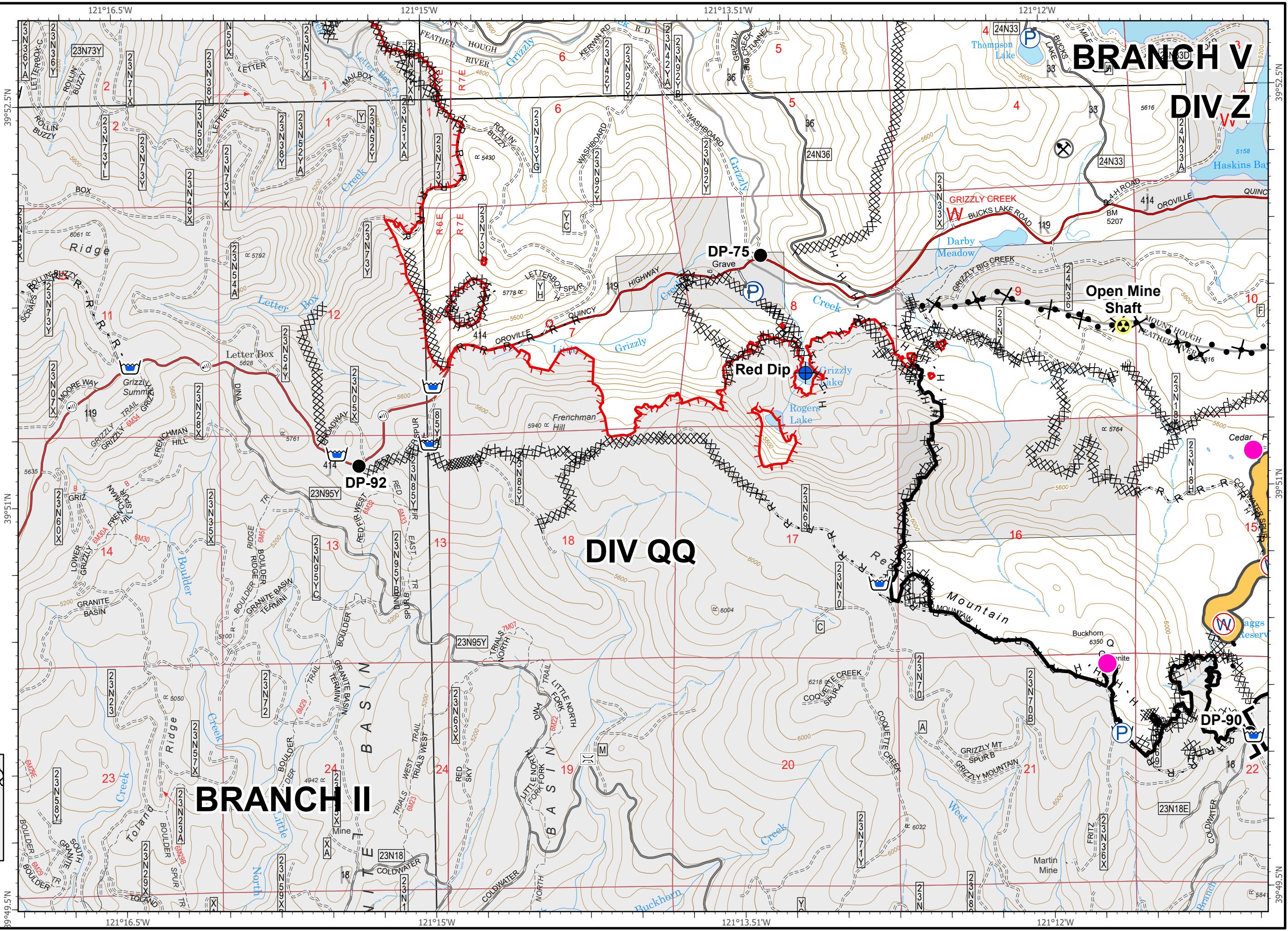
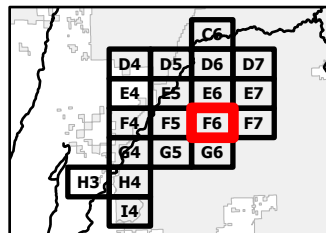
- Dip Site
- Drop Point
- Gate
- Cell Coverage
- Division Break
- Uncontrolled Fire Edge
- Completed Dozer Line
- Completed Hand Line
- Road as Completed Line
- Access or Improved Road
- Water Tank
- MANDATORY EXCLUSION AREA



IAP Map Pack

North Complex
 CA-PNF-001308
 October 4, 2020
 Branch II
 Index Page: F6

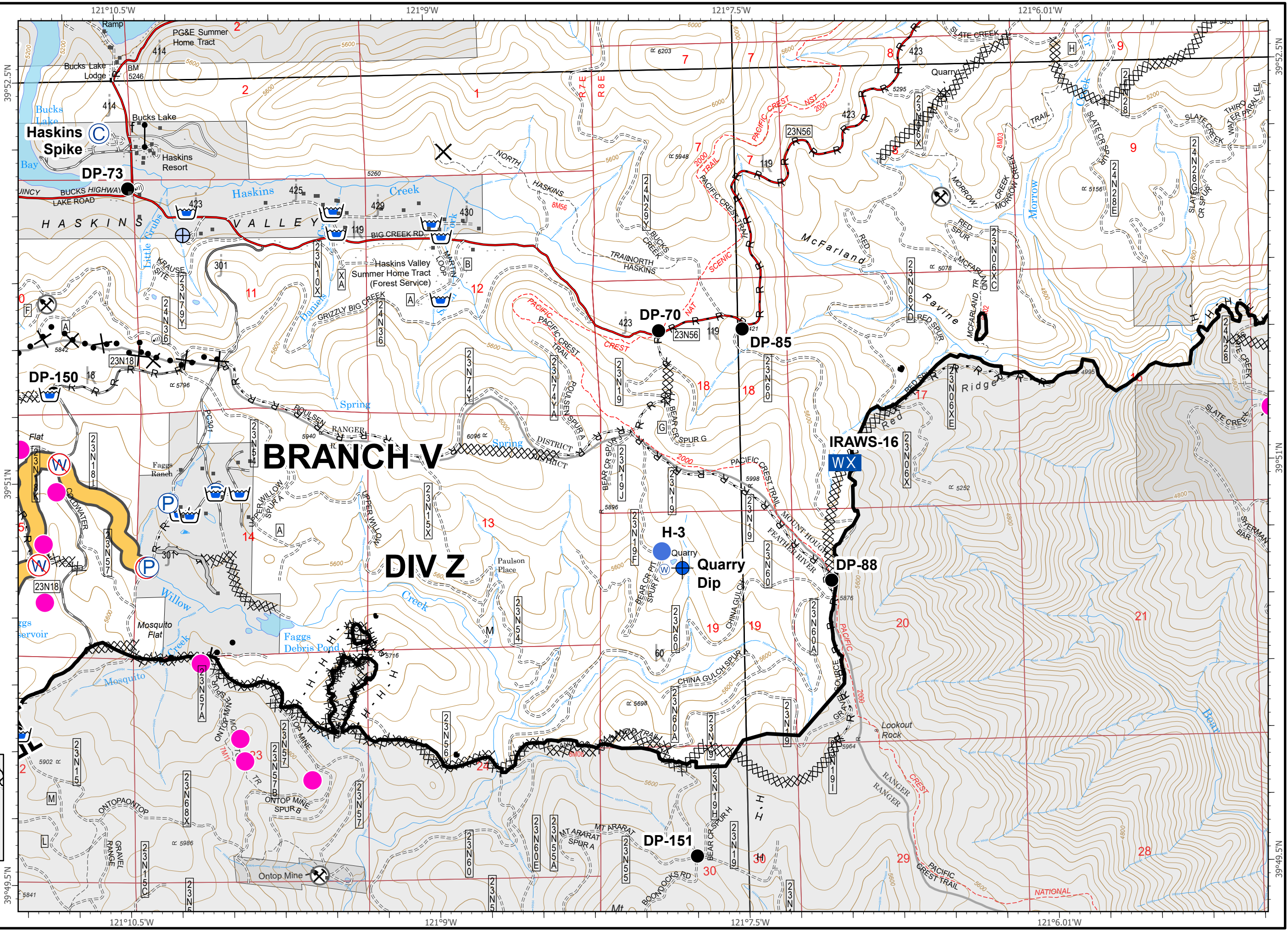
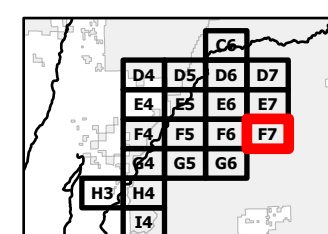
-  Bridge
-  Dip Site
-  Drop Point
-  Hazard
-  Cell Coverage
-  Water Source
-  Restricted Water Source
-  Branch Break
-  Uncontrolled Fire Edge
-  Contained Line
-  Completed Dozer Line
-  Completed Hand Line
-  Road as Completed Line
-  Proposed Dozer Line
-  Building Footprint
-  Mine
-  Pump
-  Water Tank
-  Willow Creek Avoidance
-  MANDATORY EXCLUSION AREA



IAP Map Pack

North Complex
CA-PNF-001308
October 4, 2020
Branch II
Index Page: F7

- Camp
- Closure
- Dip Site
- Drop Point
- Gate
- Helispot
- Cell Coverage
- Mobile Weather Unit
- Water Source
- Restricted Water Source
- Water Development or Draft Site
- Branch Break
- Contained Line
- Completed Dozer Line
- Completed Hand Line
- Road as Completed Line
- Access or Improved Road
- Proposed Dozer Line
- Building Footprint
- Mine
- Pump
- Water Tank
- Willow Creek Avoidance
- MANDATORY EXCLUSION AREA



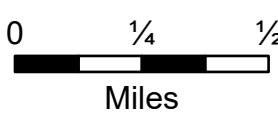
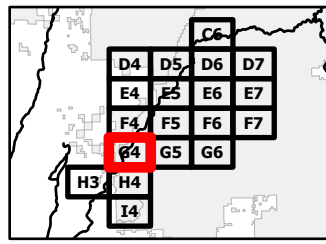
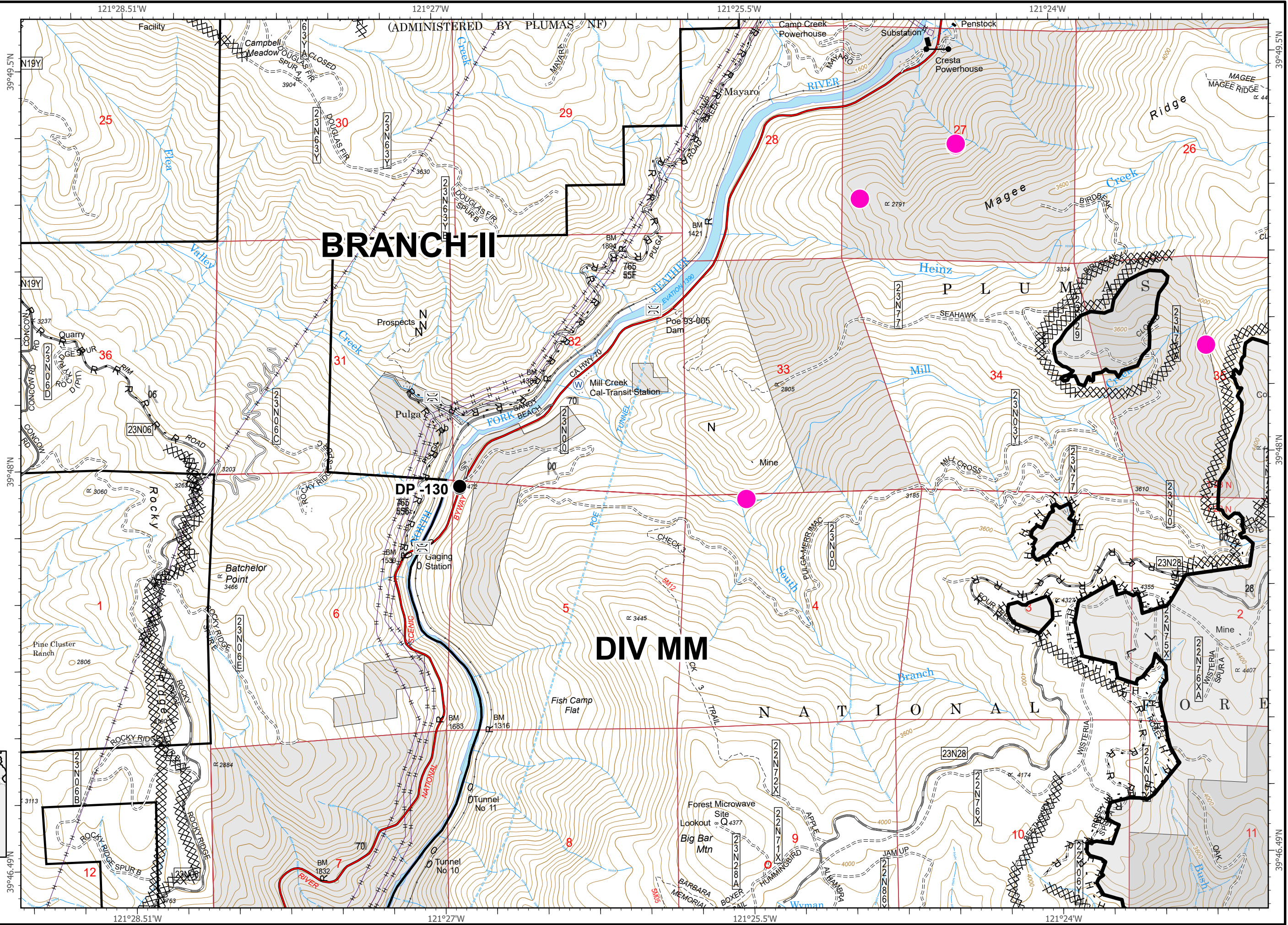
BRANCH V

DIV Z

IAP Map Pack

North Complex
CA-PNF-001308
October 4, 2020
Branch II
Index Page: G4

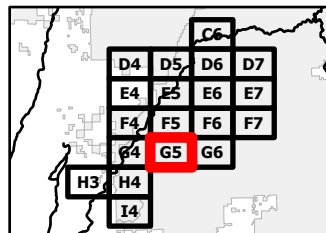
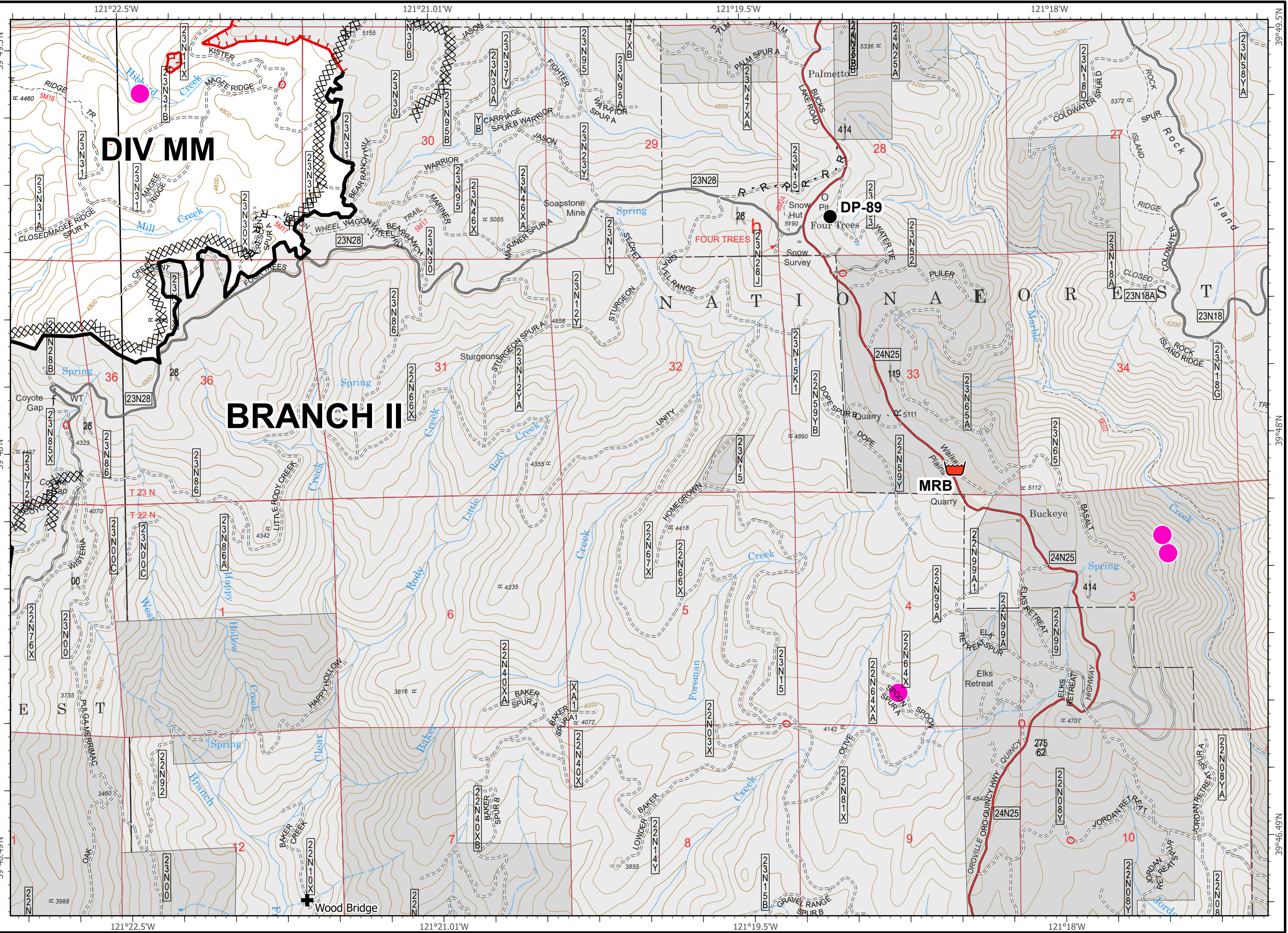
- Bridge
- Drop Point
- Gate
- Repeater
- Water Source
- Contained Line
- Completed Dozer Line
- Completed Hand Line
- Road as Completed Line
- MANDATORY EXCLUSION AREA



IAP Map Pack

North Complex
CA-PNF-001308
October 4, 2020
Branch II
Index Page: G5

- Drop Point
- 🛑 Retardant/Mud Pit
- 🔥 Uncontrolled Fire Edge
- ▬ Contained Line
- XX Completed Dozer Line
- H Completed Hand Line
- R Road as Completed Line
- Hazmat
- MANDATORY EXCLUSION AREA
- ⊕ Wood Bridges

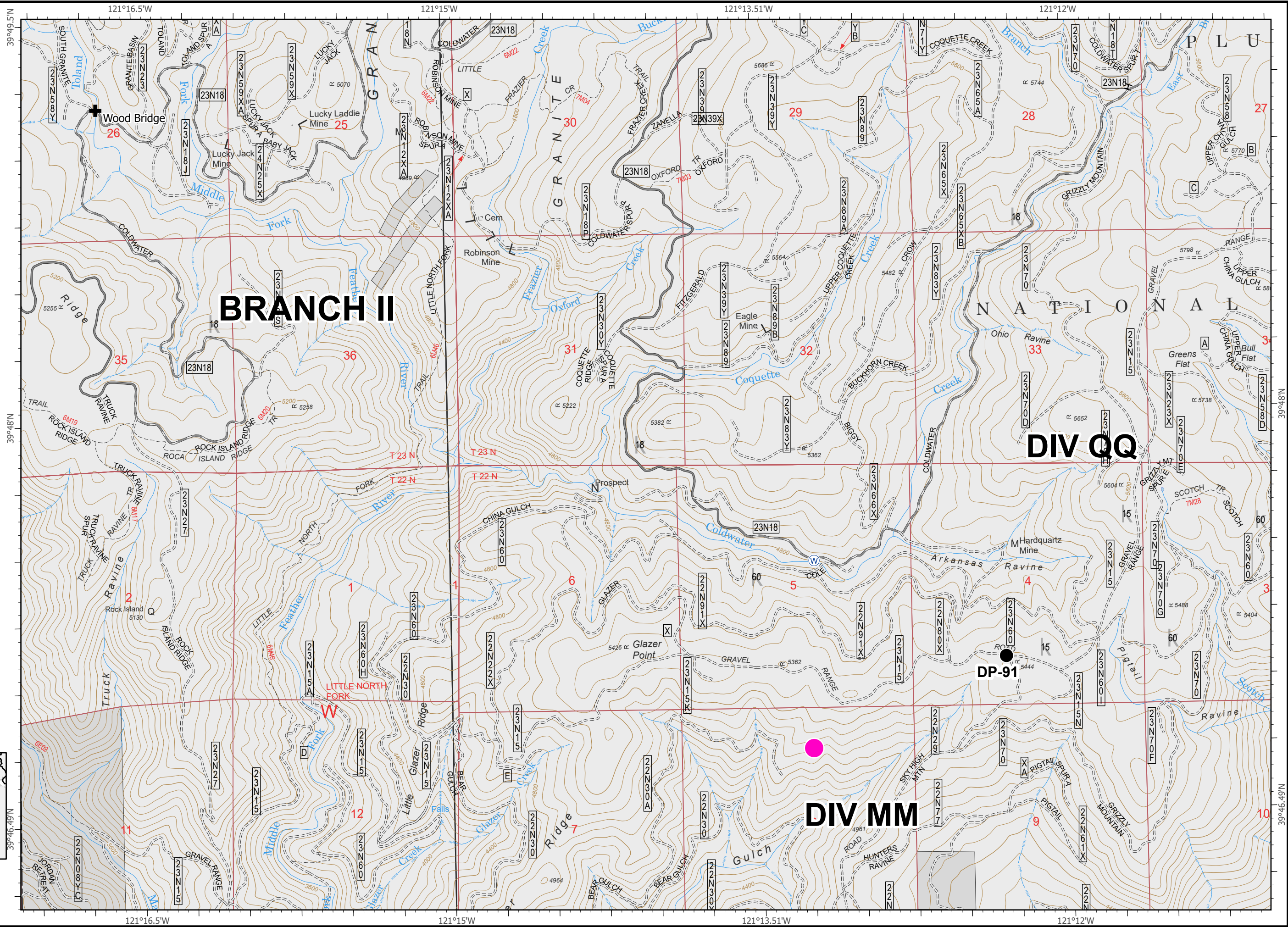


IAP Map Pack

North Complex
CA-PNF-001308
October 4, 2020
Branch II

Index Page: G6

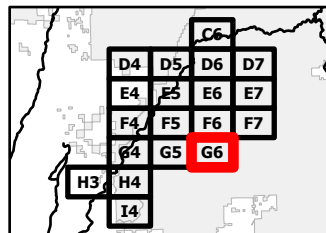
- Drop Point
- Ⓜ Water Source
- H Completed Hand Line
- MANDATORY EXCLUSION AREA
- ✚ Wood Bridges



BRANCH II

DIV QQ

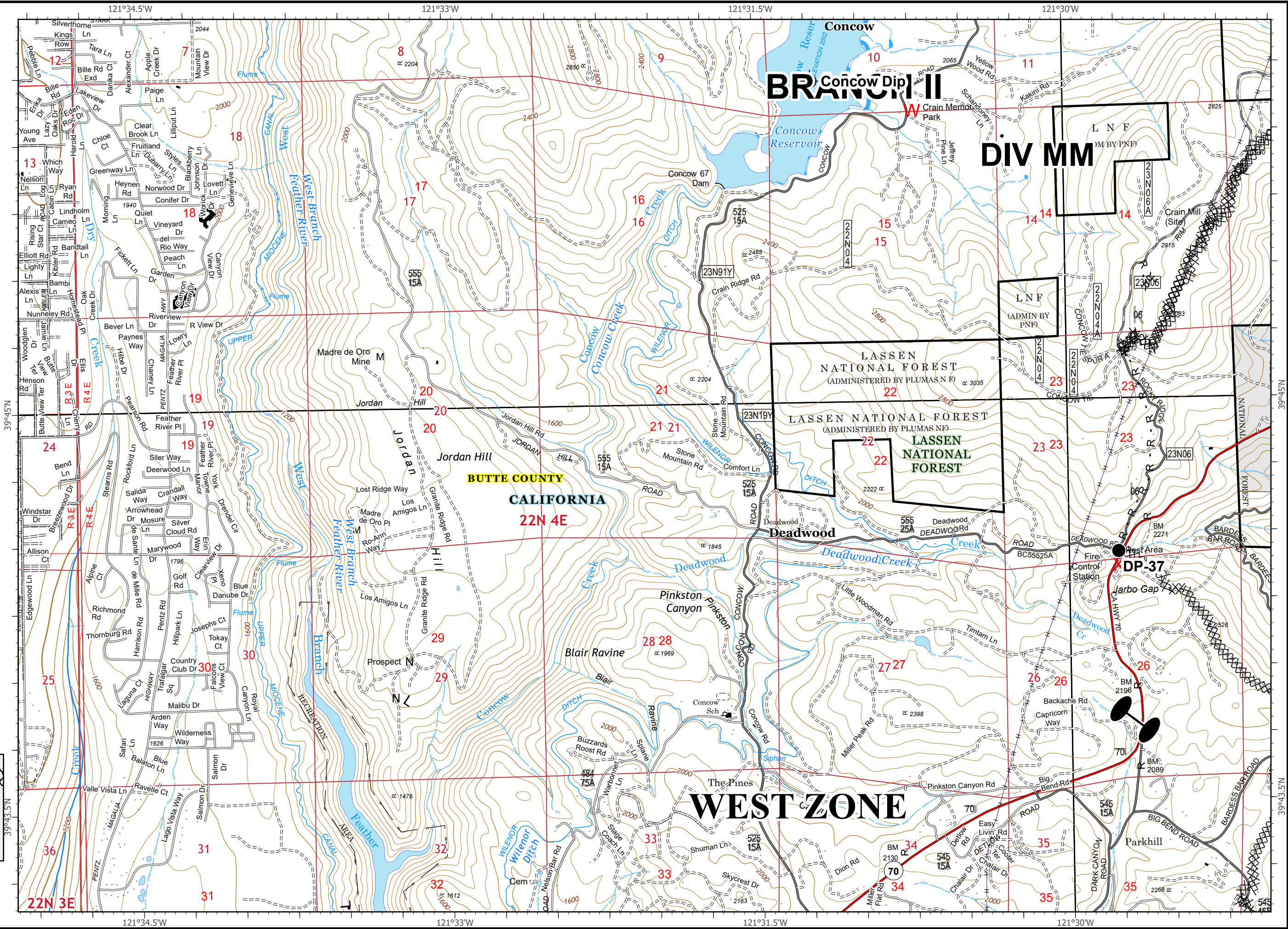
DIV MM



IAP Map Pack

North Complex
CA-PNF-001308
October 4, 2020
Branch II
Index Page: H3

- Dip Site
- Drop Point
- Zone Break
- Completed Dozer Line
- Road as Completed Line

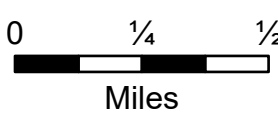
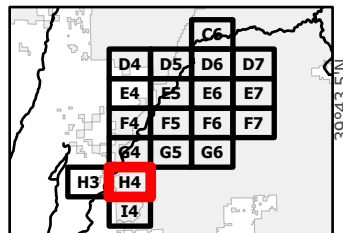
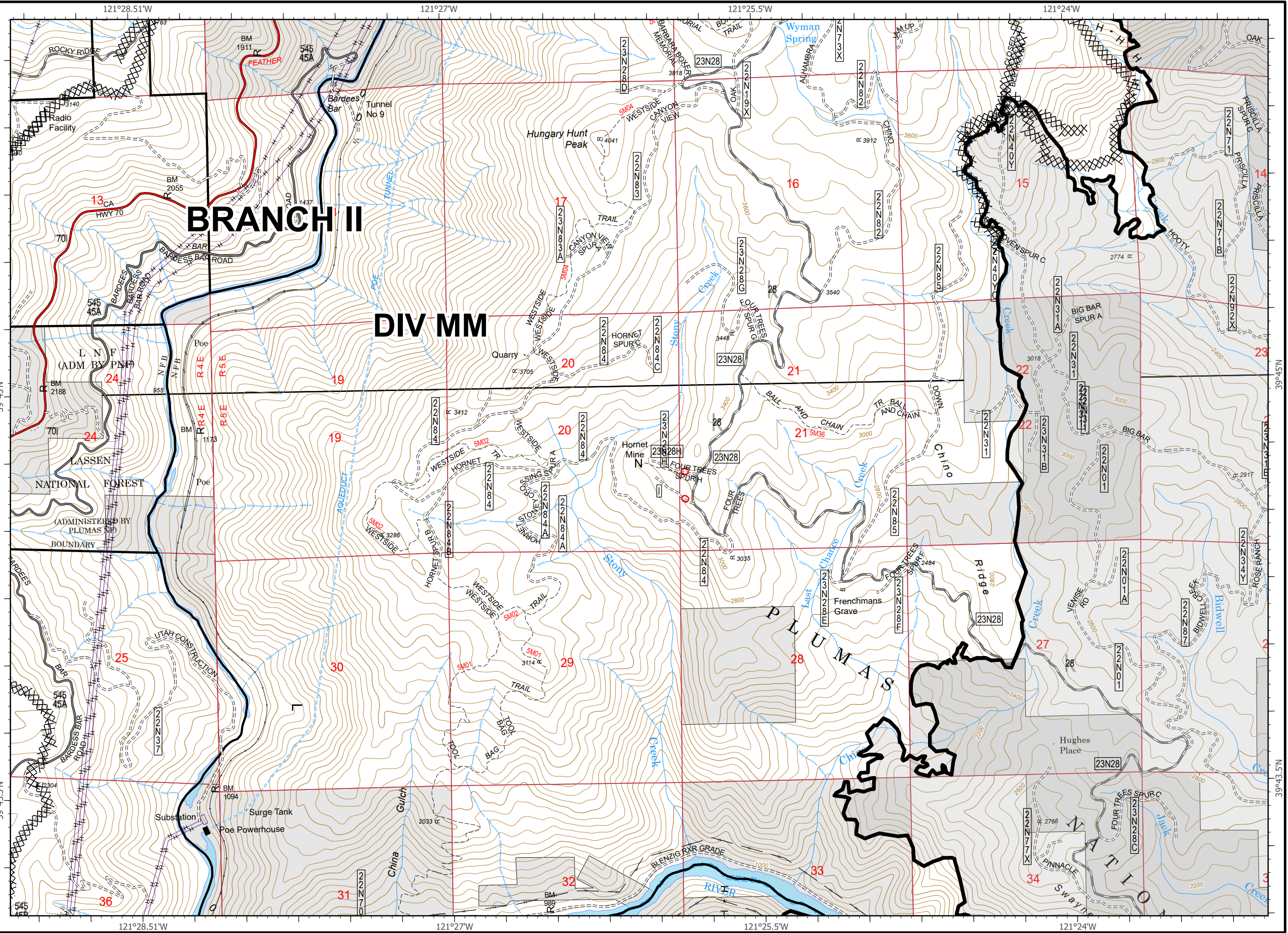


IAP Map Pack

North Complex
CA-PNF-001308
October 4, 2020
Branch II

Index Page: H4

- Contained Line
- XX XX Completed Dozer Line
- H · Completed Hand Line



IAP Map Pack

North Complex
CA-PNF-001308
October 4, 2020
Branch II
Index Page: I4

- Drop Point
- ⊙ Cell Coverage
- Ⓢ Staging Area
- || Branch Break
- Contained Line
- XXX Completed Dozer Line
- H - Completed Hand Line
- R Road as Completed Line

