

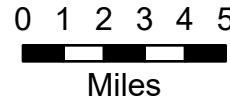
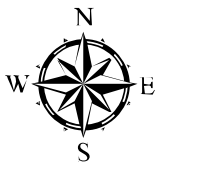
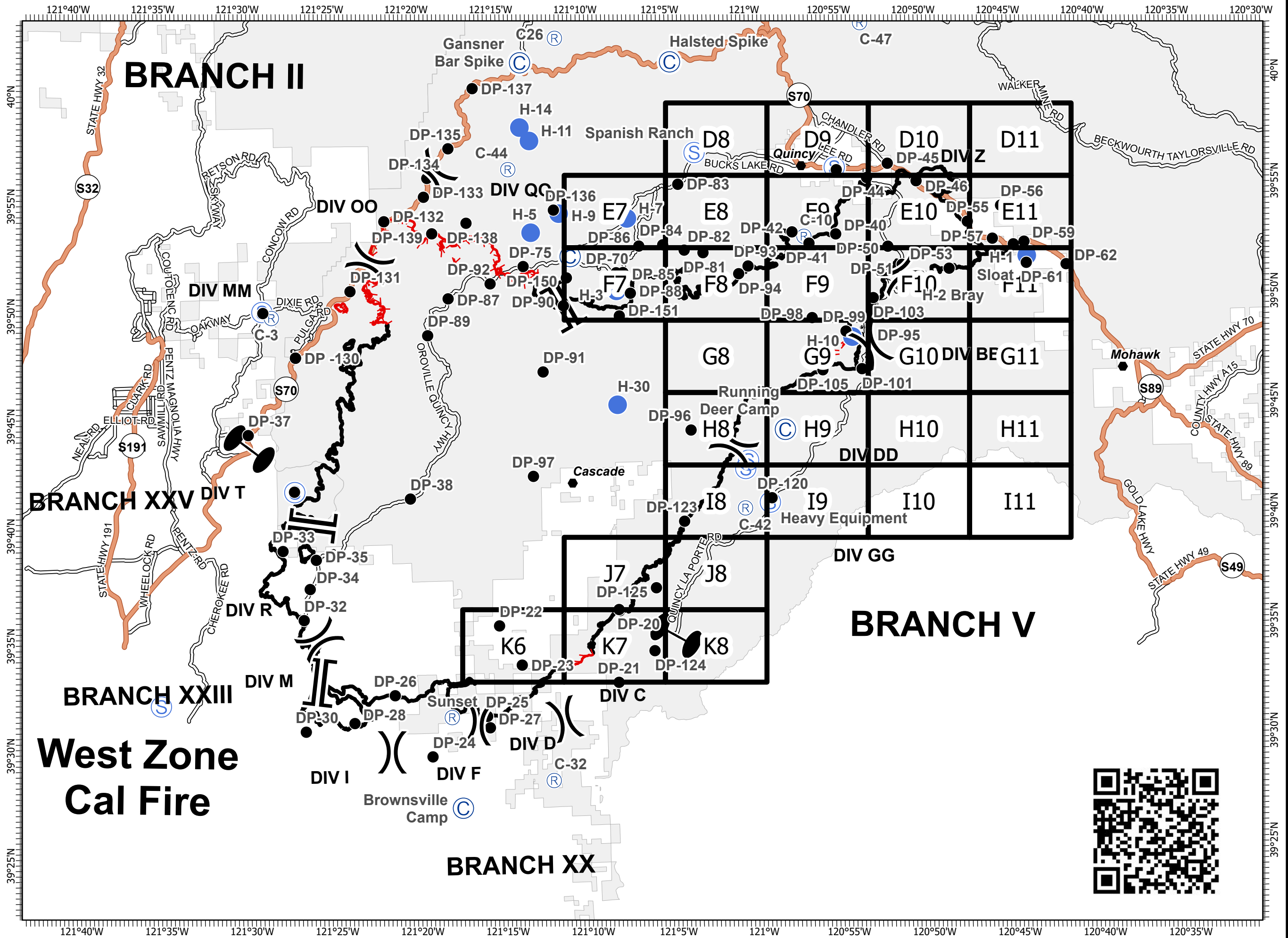
# IAP Map Pack

## Branch V Index

North Complex  
CA-PNF-001308  
October 4, 2020



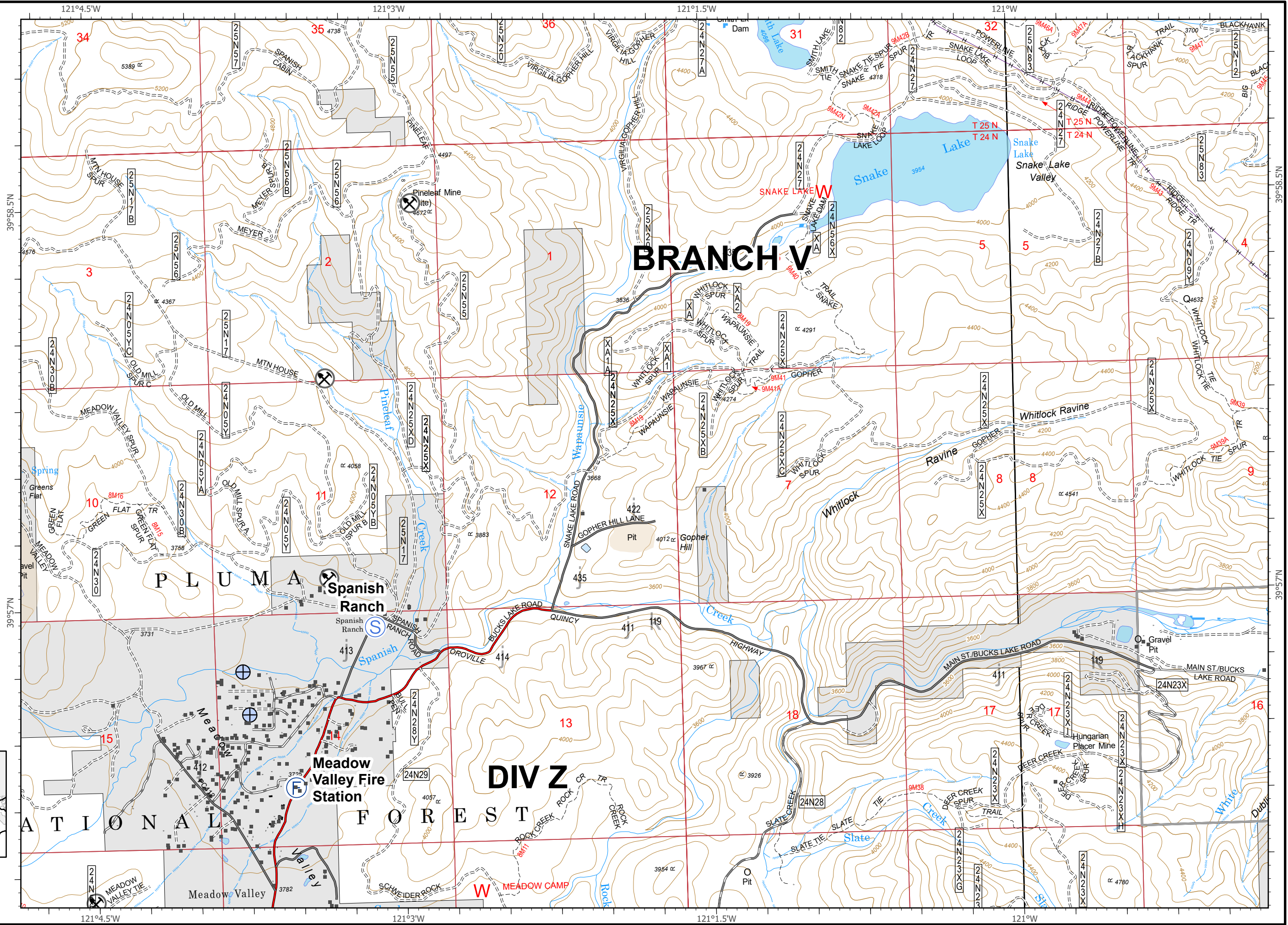
- Camp
- Drop Point
- Helispot
- Repeater
- Staging Area
- Division Break
- Branch Break
- Zone Break
- Uncontrolled Fire Edge
- Contained Line



# IAP Map Pack

North Complex  
CA-PNF-001308  
October 4, 2020  
Branch V  
Index Page: D8

- Fire Station
- Staging Area
- Water Development or Draft Site
- Building Footprint
- Mine



	D8	D9	D10	D11
E7	E8	E9	E10	E11
F7	F8	F9	F10	F11
G8	G9	G10	G11	
H8	H9	H10	H11	
I8	I9	I10	I11	
J7	J8			
K6	K7	K8		

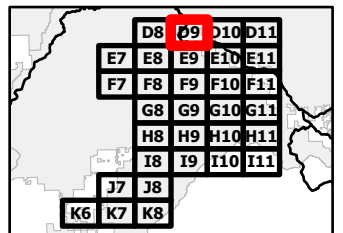
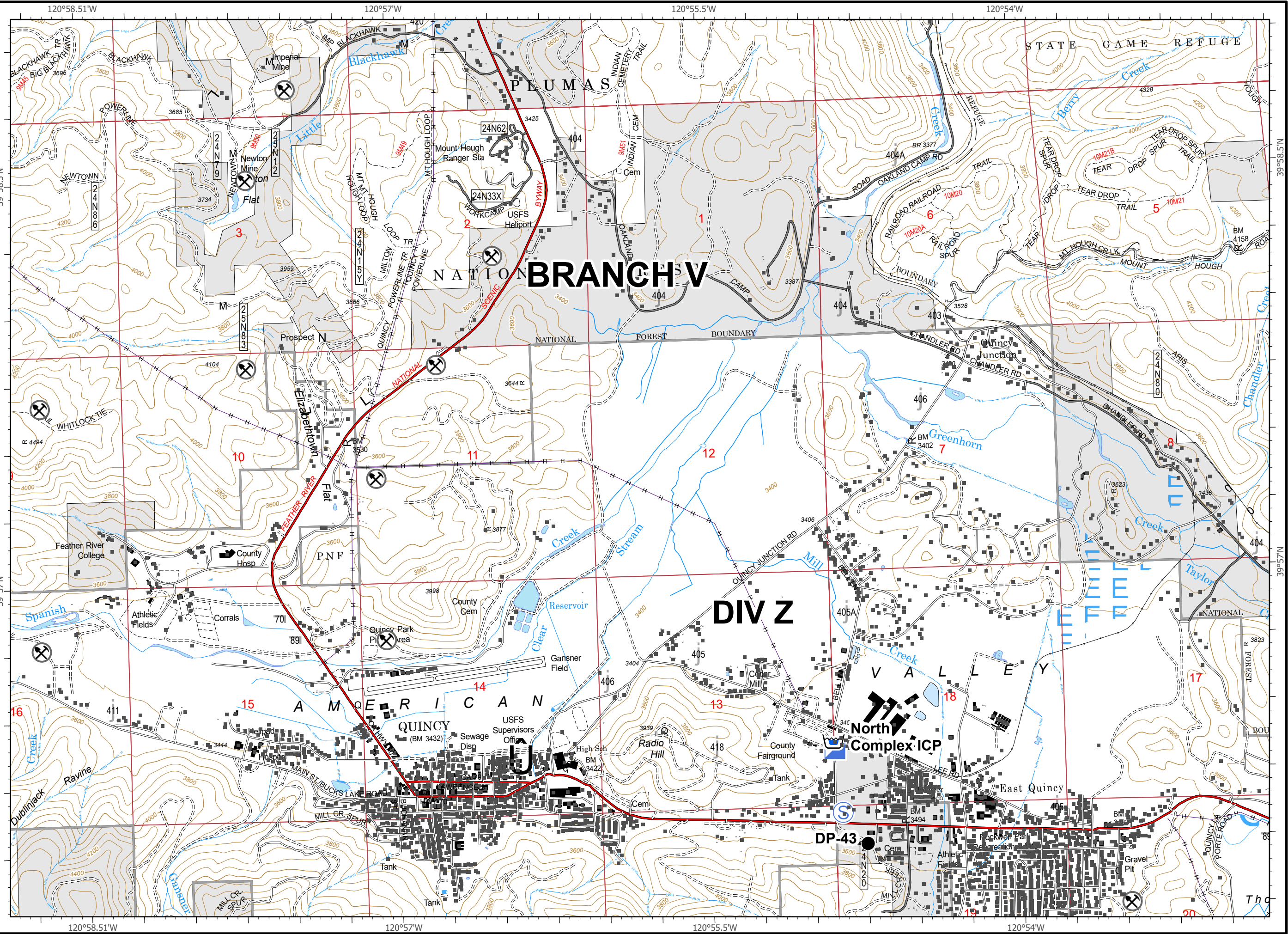


# IAP Map Pack

North Complex  
CA-PNF-001308  
October 4, 2020  
Branch V

Index Page: D9

- Bridge
- Drop Point
- Incident Command Post
- Staging Area
- Completed Dozer Line
- Building Footprint
- Mine
- Water Tank

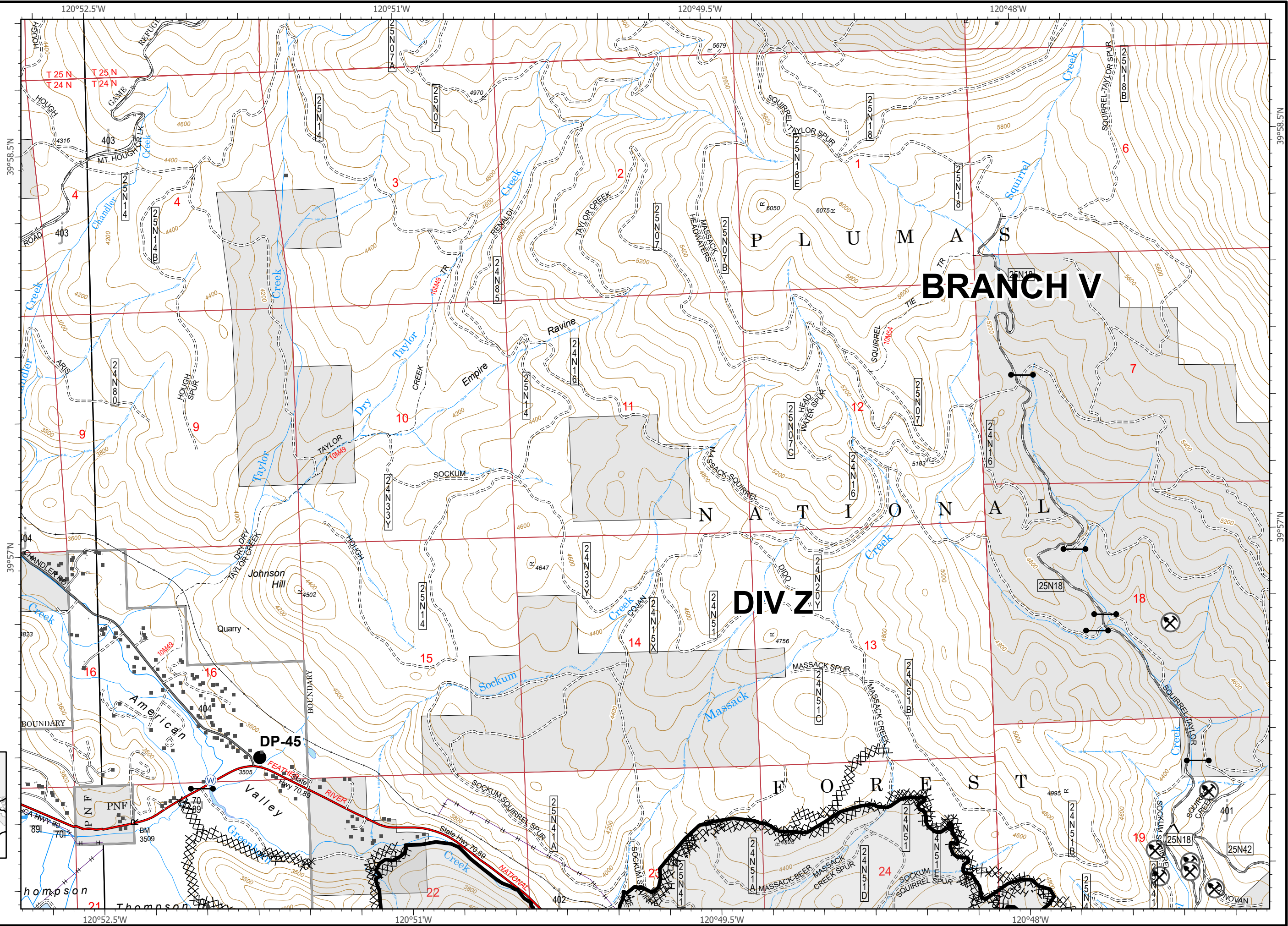


# IAP Map Pack

North Complex  
CA-PNF-001308  
October 4, 2020  
Branch V

Index Page: D10

- Drop Point
- Gate
- ⊕ Water Source
- ▬ Contained Line
- ⊗ Completed Dozer Line
- H · Completed Hand Line
- Building Footprint
- ⊗ Mine
- SPI Gate

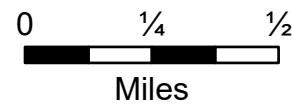
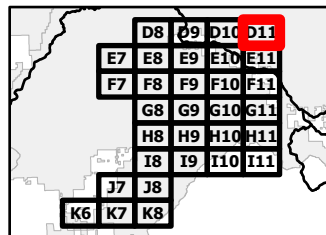
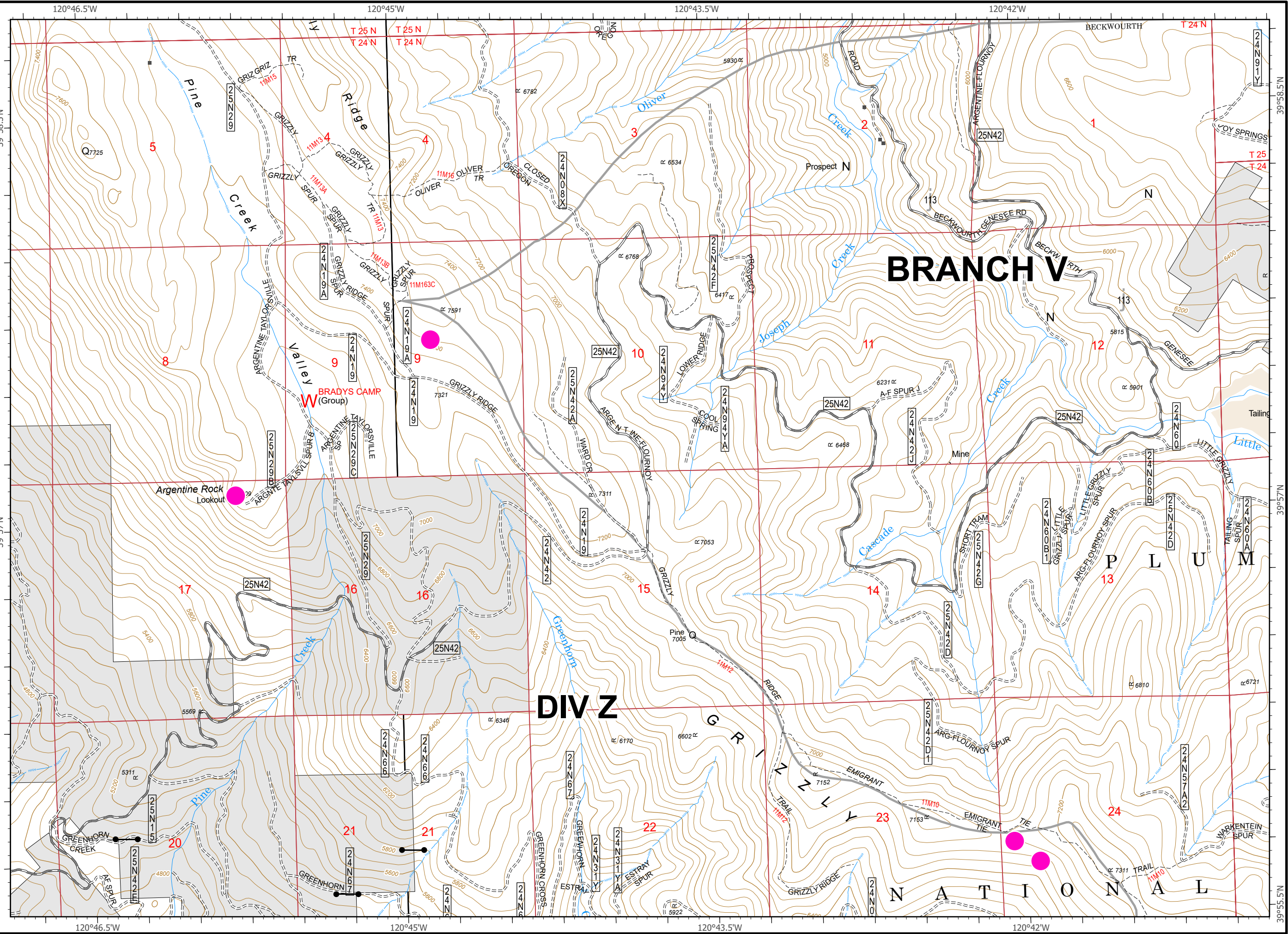


# IAP Map Pack

North Complex  
CA-PNF-001308  
October 4, 2020  
Branch V

Index Page: D11

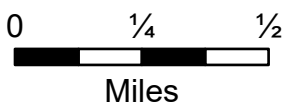
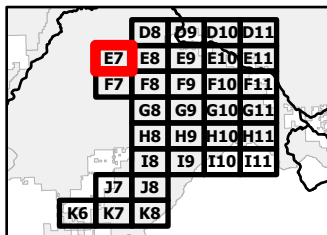
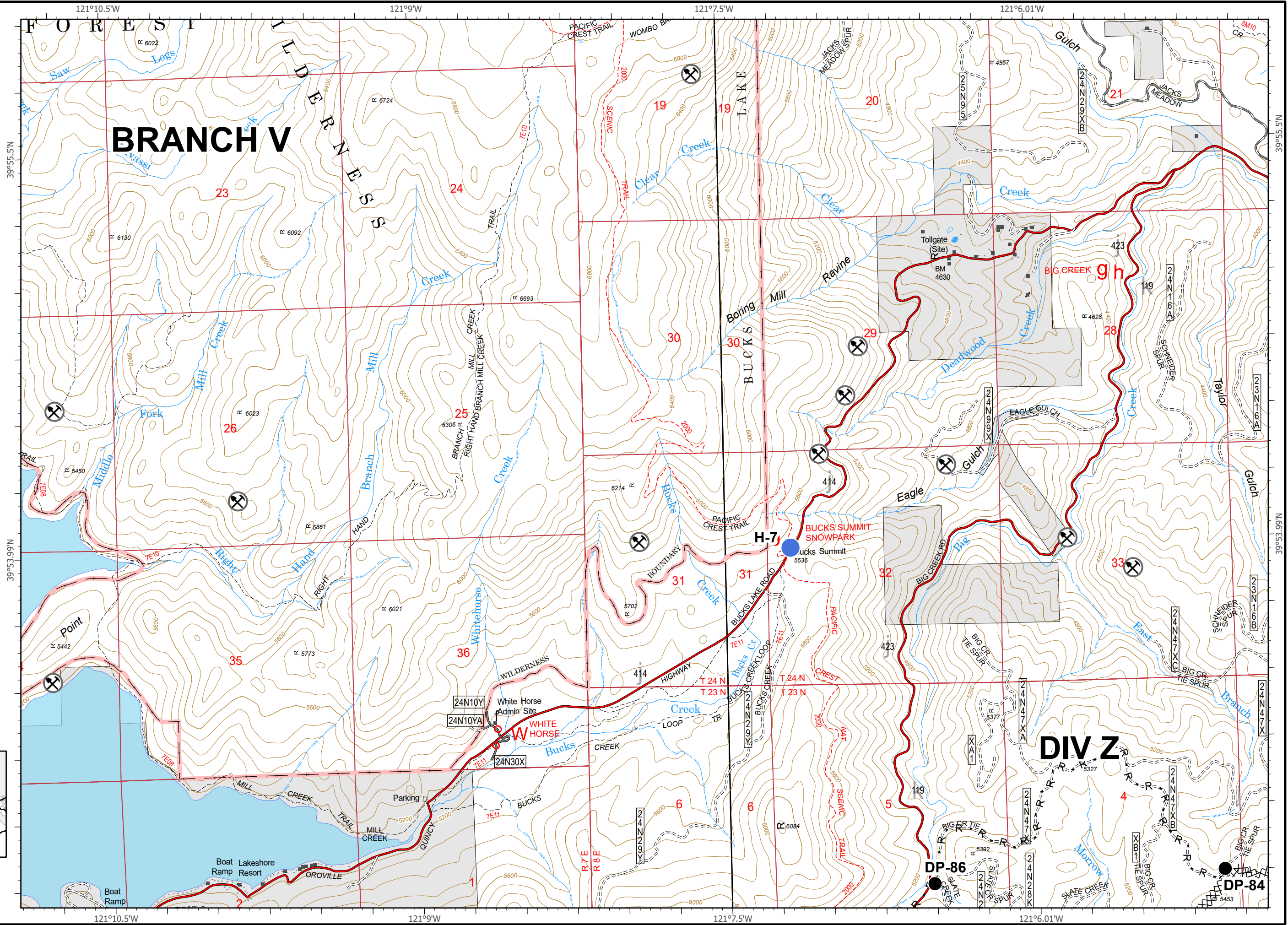
- Building Footprint
- SPI Gate
- MANDATORY EXCLUSION AREA



# IAP Map Pack

North Complex  
CA-PNF-001308  
October 4, 2020  
Branch V  
Index Page: E7

- Drop Point
- Helispot
- XX Completed Dozer Line
- R Road as Completed Line
- Building Footprint
- ⊗ Mine

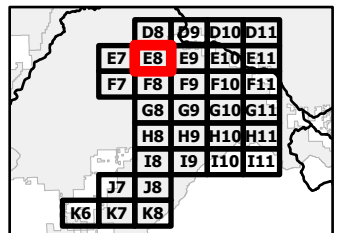
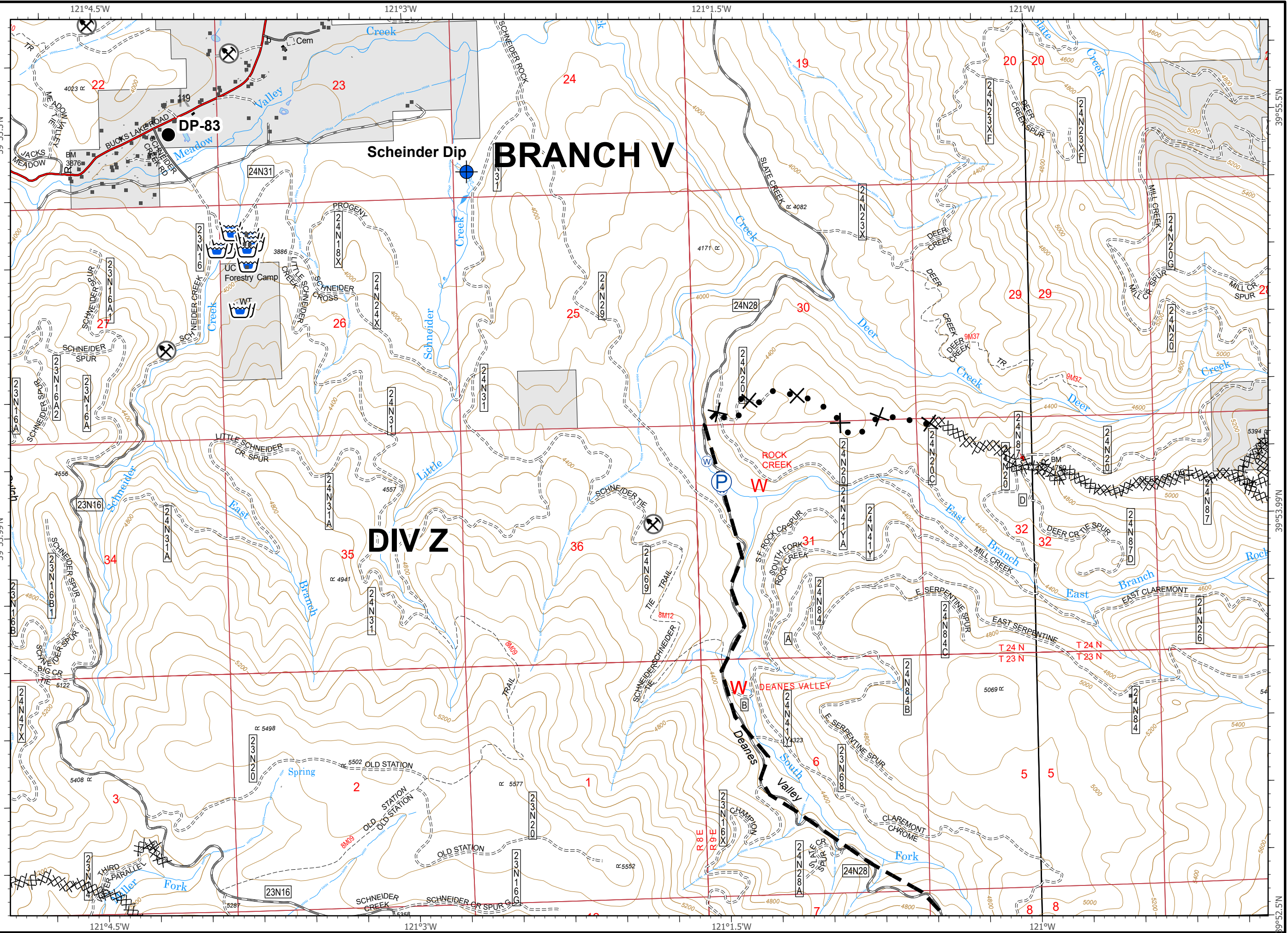


# IAP Map Pack

North Complex  
CA-PNF-001308  
October 4, 2020  
Branch V

Index Page: E8

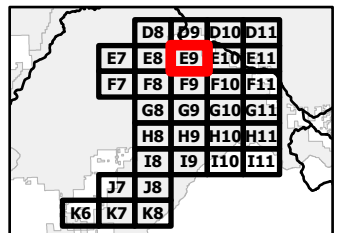
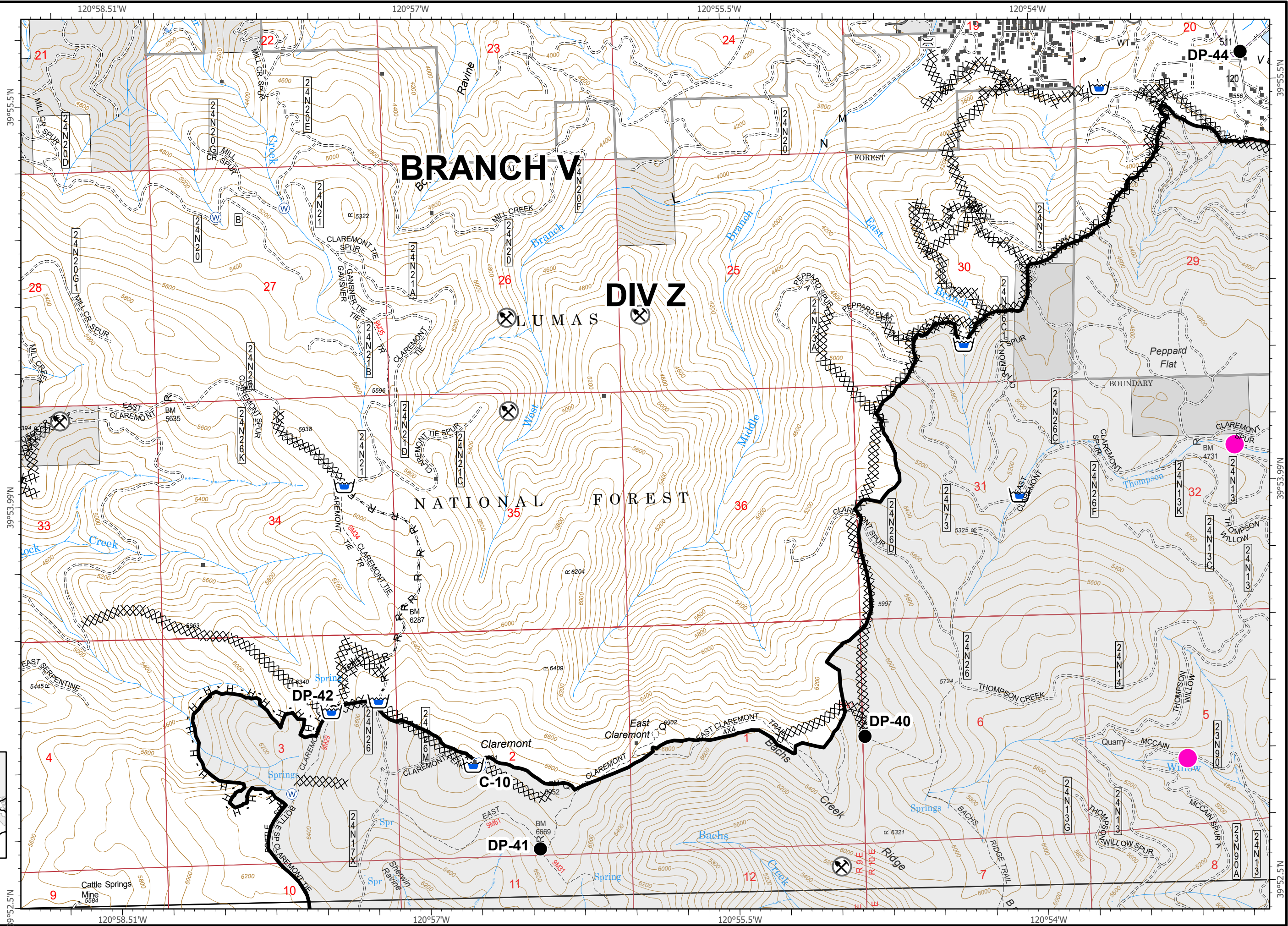
- Dip Site
- Drop Point
- Water Source
- Completed Dozer Line
- Proposed Dozer Line
- Planned Fire Line
- Building Footprint
- Mine
- Pump
- Water Tank



# IAP Map Pack

North Complex  
CA-PNF-001308  
October 4, 2020  
Branch V  
Index Page: E9

- Bridge
- Drop Point
- Cell Coverage
- Repeater
- Water Source
- Contained Line
- Completed Dozer Line
- Completed Hand Line
- Road as Completed Line
- Building Footprint
- Mine
- Water Tank
- MANDATORY EXCLUSION AREA



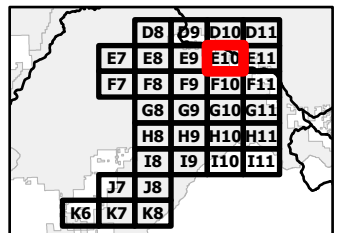
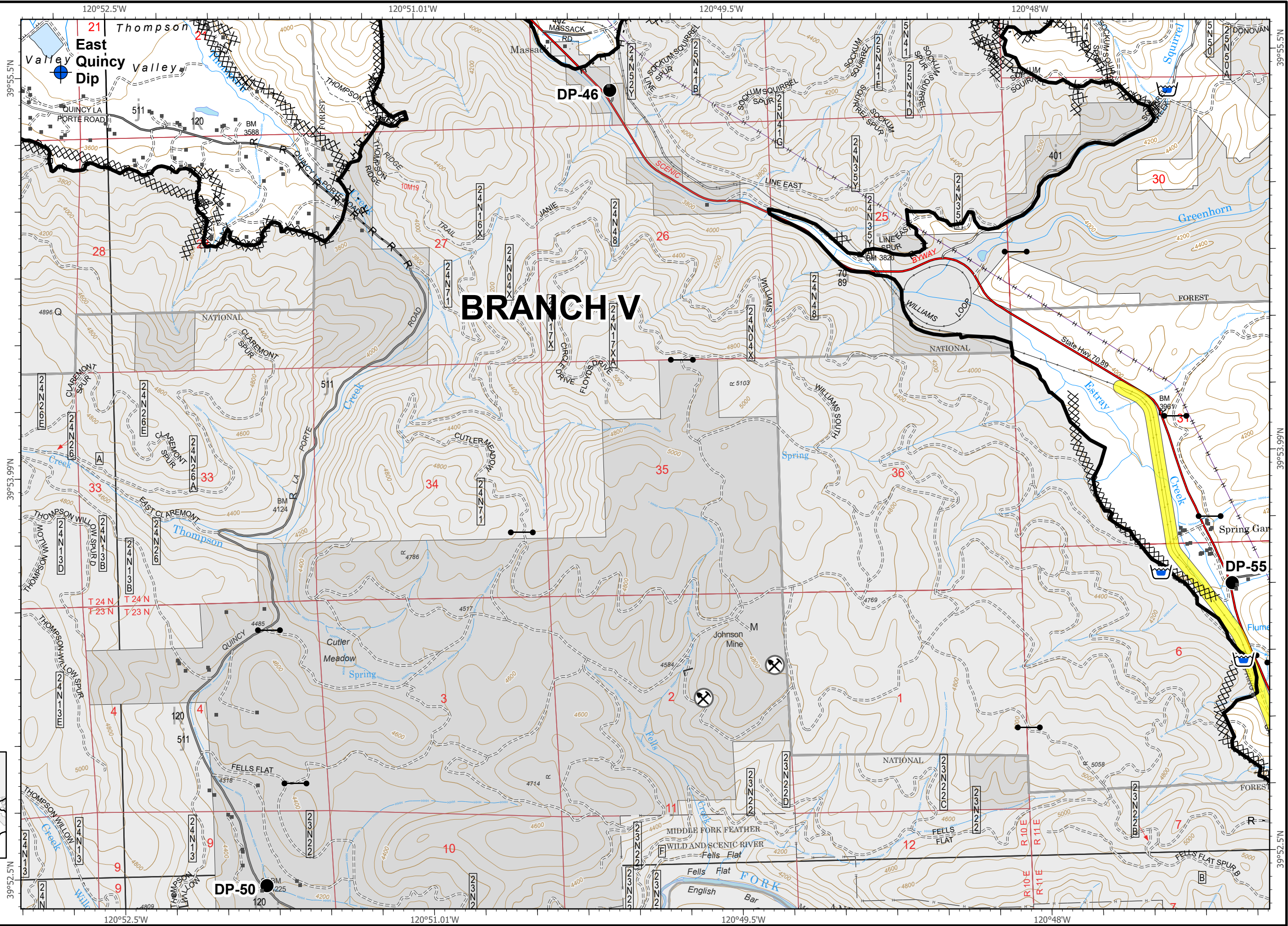


# IAP Map Pack

North Complex  
CA-PNF-001308  
October 4, 2020  
Branch V

Index Page: E10

- Dip Site
- Drop Point
- Contained Line
- Completed Dozer Line
- Completed Hand Line
- Road as Completed Line
- Building Footprint
- Mine
- Water Tank
- SPI Gate
- Union Pacific Special Protection

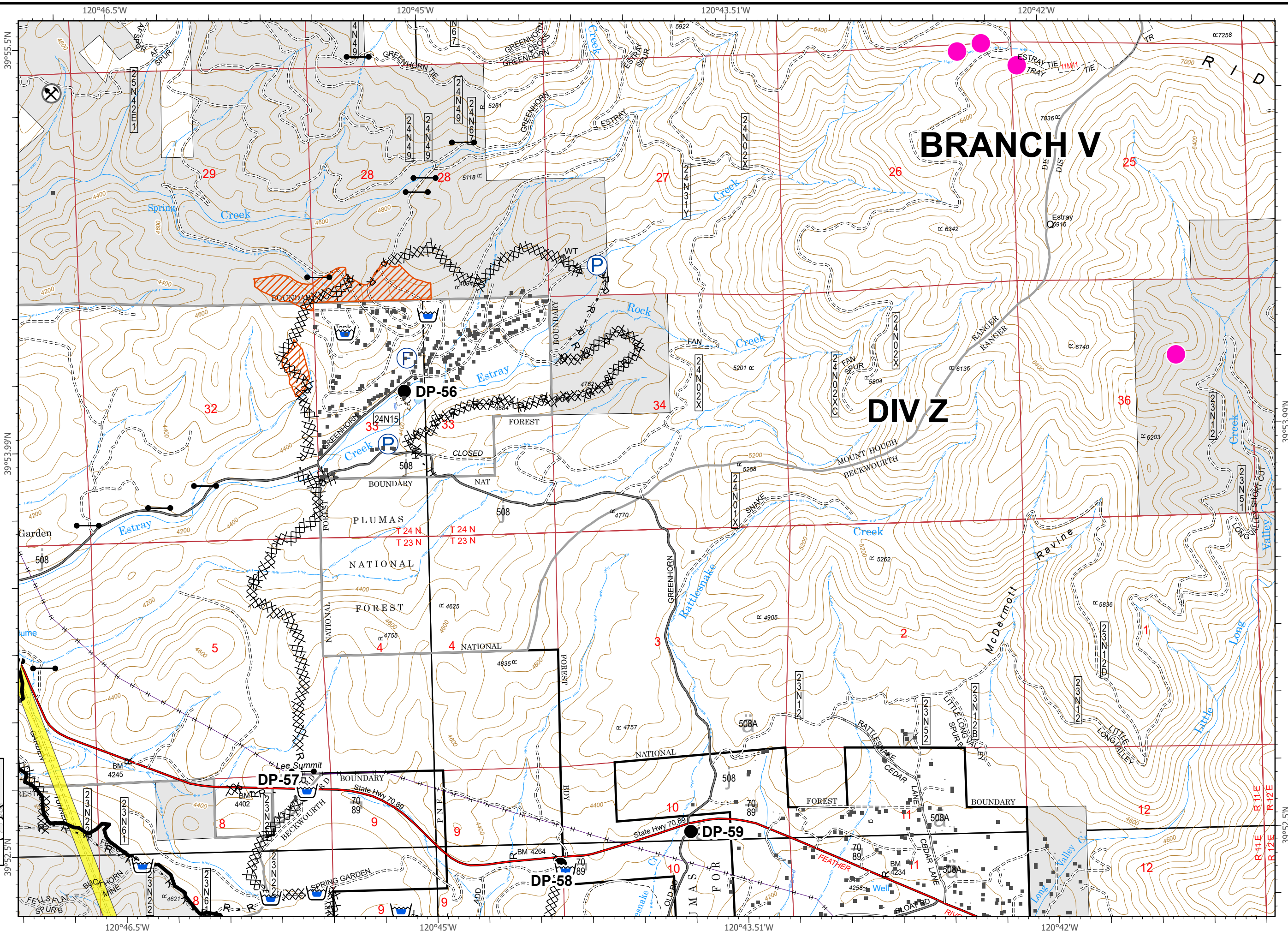


# IAP Map Pack

North Complex  
CA-PNF-001308  
October 4, 2020  
Branch V

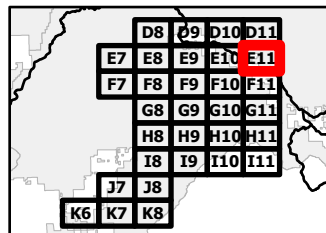
Index Page: E11

- Drop Point
- Ⓟ Fire Station
- ▬ Contained Line
- ⓧ Completed Dozer Line
- H Completed Hand Line
- R Road as Completed Line
- Building Footprint
- ⓧ Mine
- Ⓟ Pump
- 🏠 Water Tank
- SPI Gate
- 🟡 Union Pacific Special Protection
- MANDATORY EXCLUSION AREA



## BRANCH V

## DIV Z



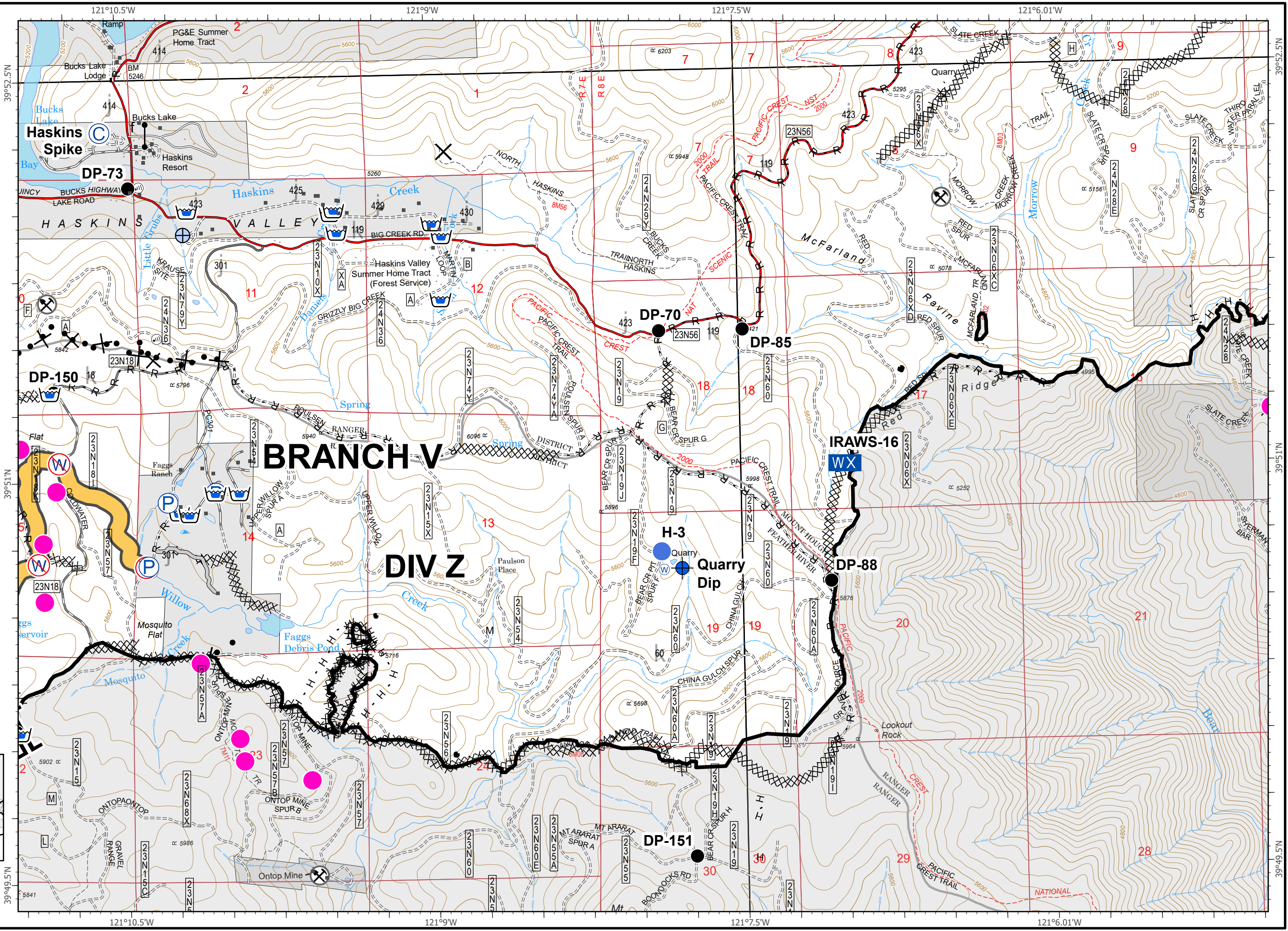
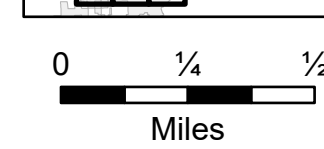
# IAP Map Pack

North Complex  
CA-PNF-001308  
October 4, 2020  
Branch V  
Index Page: F7

- Camp
- Closure
- Dip Site
- Drop Point
- Gate
- Helispot
- Cell Coverage
- Mobile Weather Unit
- Water Source
- Restricted Water Source
- Water Development or Draft Site
- Branch Break
- Contained Line
- Completed Dozer Line
- Completed Hand Line
- Road as Completed Line
- Access or Improved Road
- Proposed Dozer Line
- Building Footprint
- Mine
- Pump
- Water Tank
- Willow Creek Avoidance
- MANDATORY EXCLUSION AREA



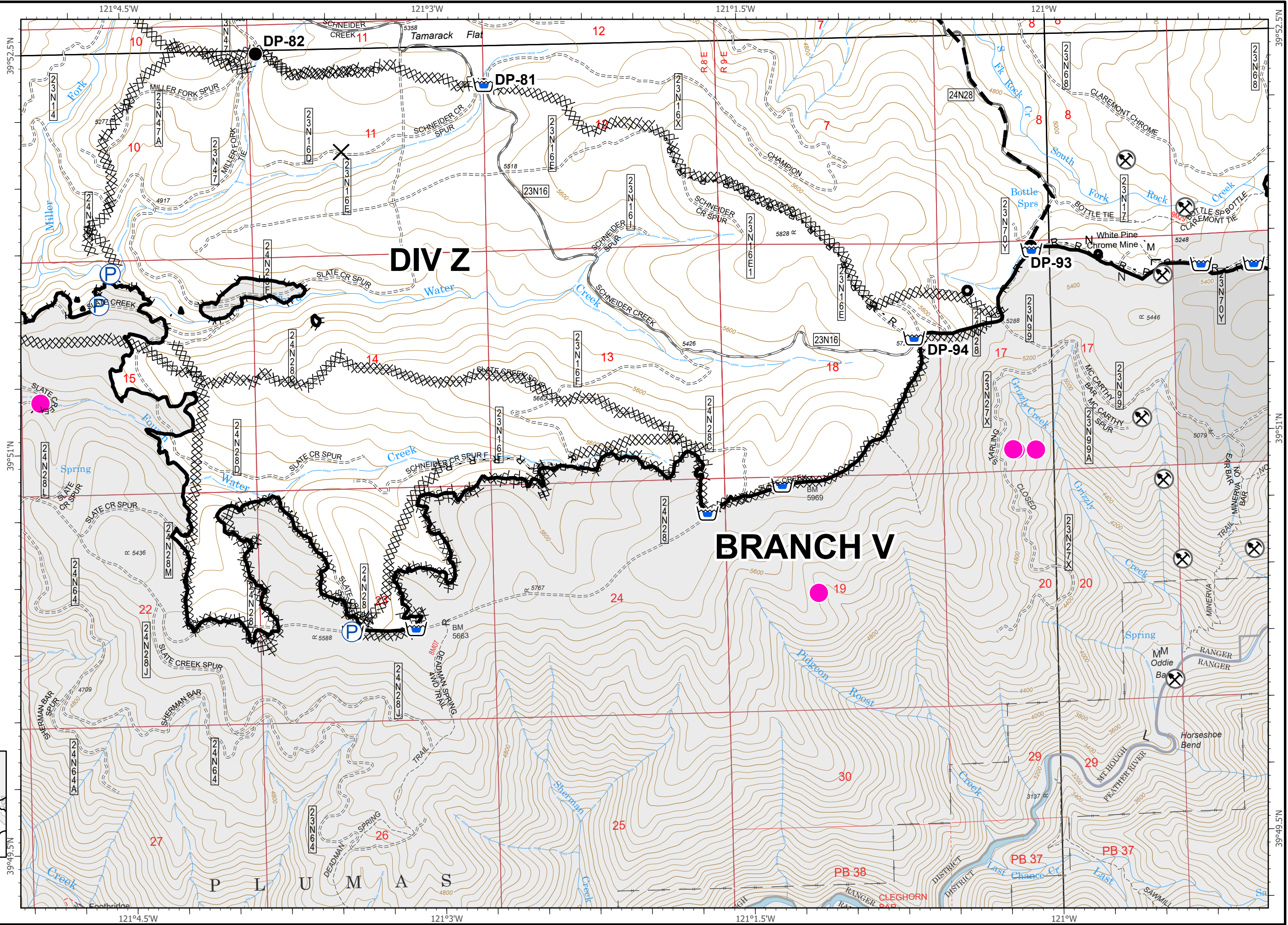
D8	D9	D10	D11	
E7	E8	E9	E10	E11
F7	F8	F9	F10	F11
G8	G9	G10	G11	
H8	H9	H10	H11	
I8	I9	I10	I11	
J7	J8			
K6	K7	K8		



# IAP Map Pack

North Complex  
CA-PNF-001308  
October 4, 2020  
Branch V  
Index Page: F8

- ✕ Closure
- Drop Point
- ▬ Contained Line
- ⊗ Completed Dozer Line
- H Completed Hand Line
- R Road as Completed Line
- ▬ Planned Fire Line
- ⊗ Mine
- P Pump
- 🏊 Water Tank
- Hazmat
- MANDATORY EXCLUSION AREA



D8	D9	D10	D11	
E7	E8	E9	E10	E11
F7	F8	F9	F10	F11
G8	G9	G10	G11	
H8	H9	H10	H11	
I8	I9	I10	I11	
J7	J8			
K6	K7	K8		

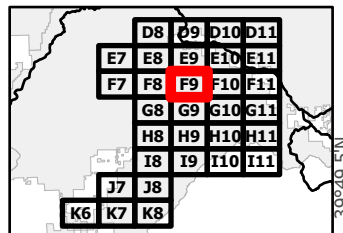
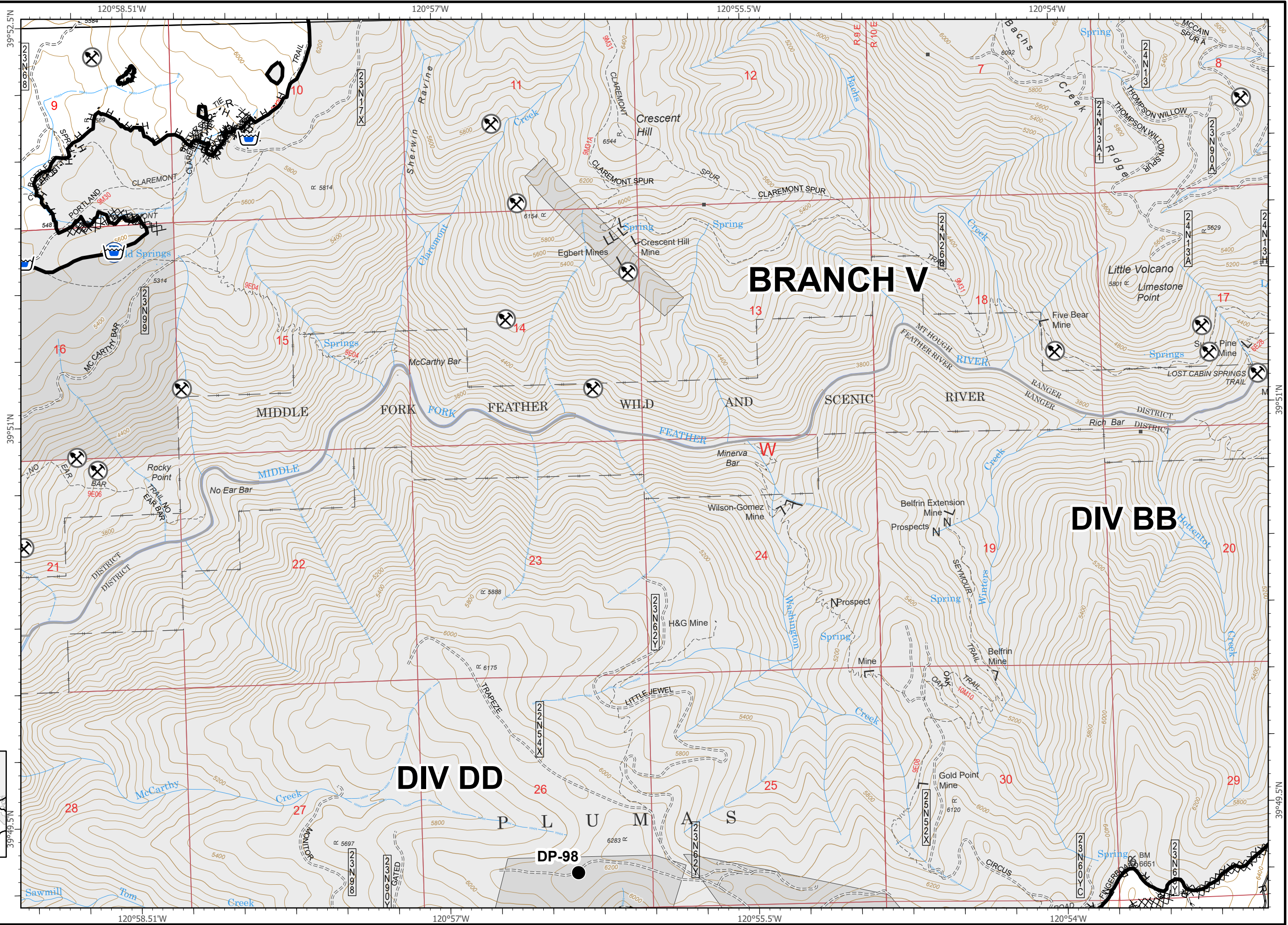


# IAP Map Pack

North Complex  
CA-PNF-001308  
October 4, 2020  
Branch V

Index Page: F9

- Drop Point
- Contained Line
- XX Completed Dozer Line
- H Completed Hand Line
- R Road as Completed Line
- Building Footprint
- ⊗ Mine
- P Pump
- Water Tank

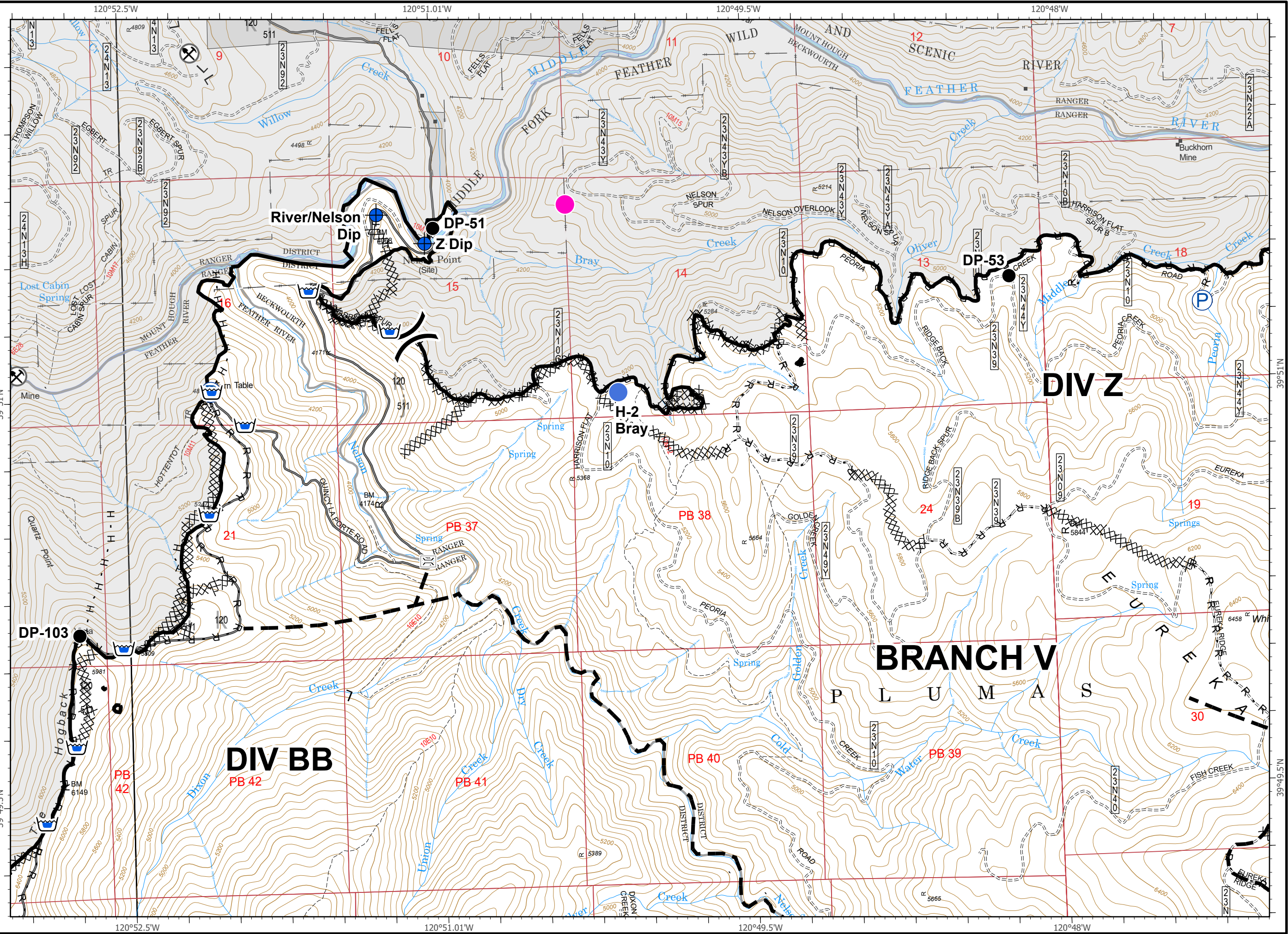
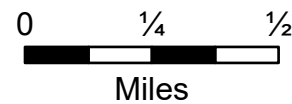
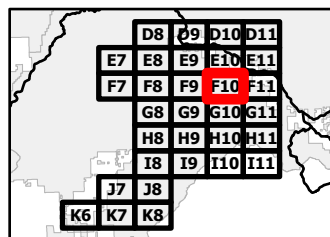


# IAP Map Pack

North Complex  
CA-PNF-001308  
October 4, 2020  
Branch V

Index Page: F10

















- Bridge
- Dip Site
- Drop Point
- Helispot
- Cell Coverage
- Division Break
- Contained Line
- Completed Dozer Line
- Completed Hand Line
- Road as Completed Line
- Planned Fire Line
- Building Footprint
- Mine
- Pump
- Water Tank
- MANDATORY EXCLUSION AREA

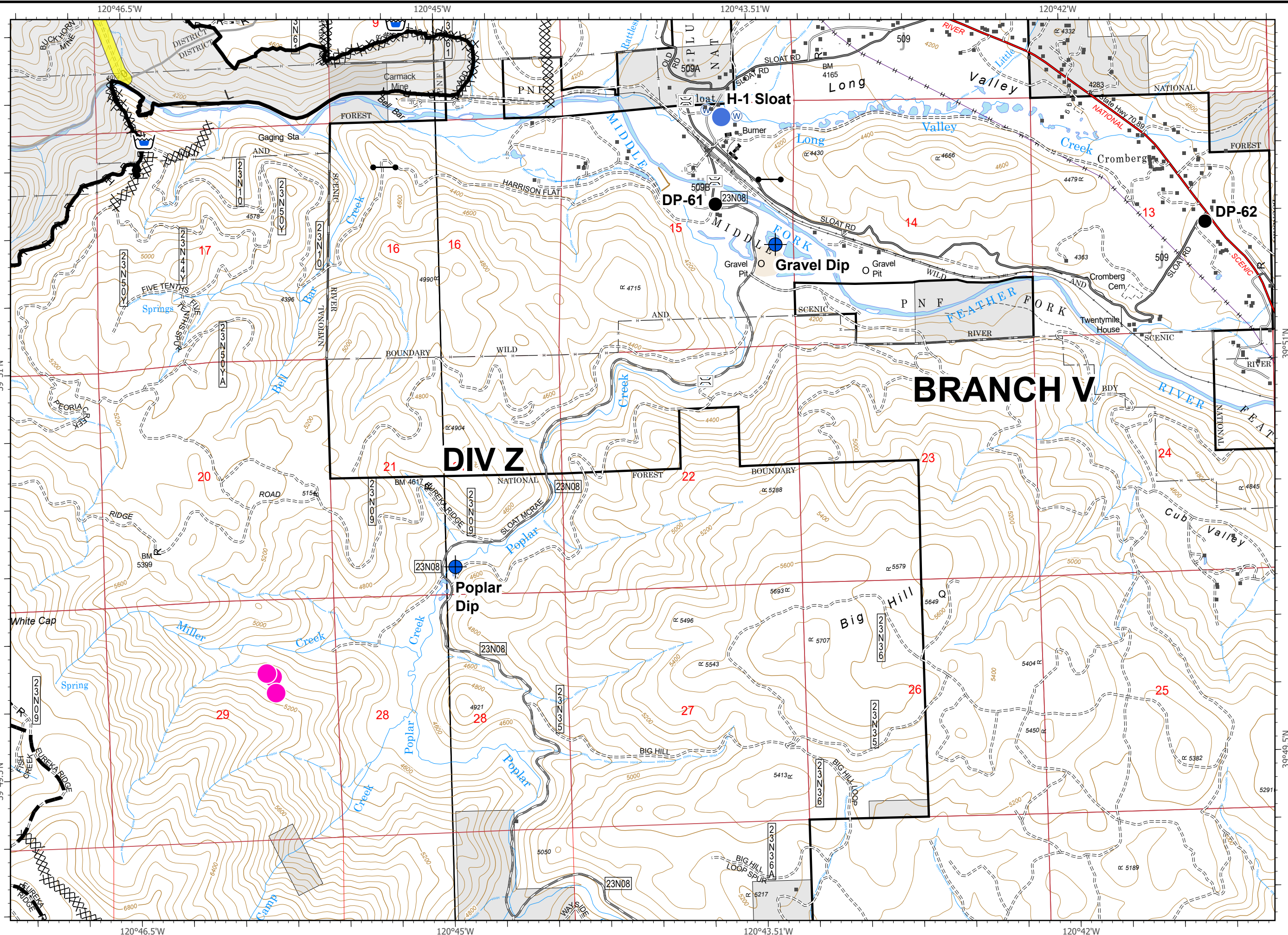


# IAP Map Pack

North Complex  
CA-PNF-001308  
October 4, 2020  
Branch V

Index Page: F11

-  Bridge
-  Dip Site
-  Drop Point
-  Helispot
-  Water Source
-  Contained Line
-  Completed Dozer Line
-  Completed Hand Line
-  Road as Completed Line
-  Planned Fire Line
-  Building Footprint
-  Water Tank
-  SPI Gate
-  Union Pacific Special Protection
-  Hazmat
-  MANDATORY EXCLUSION AREA











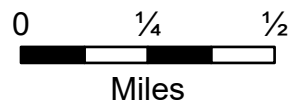
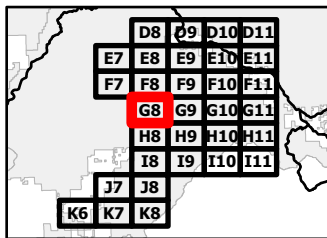
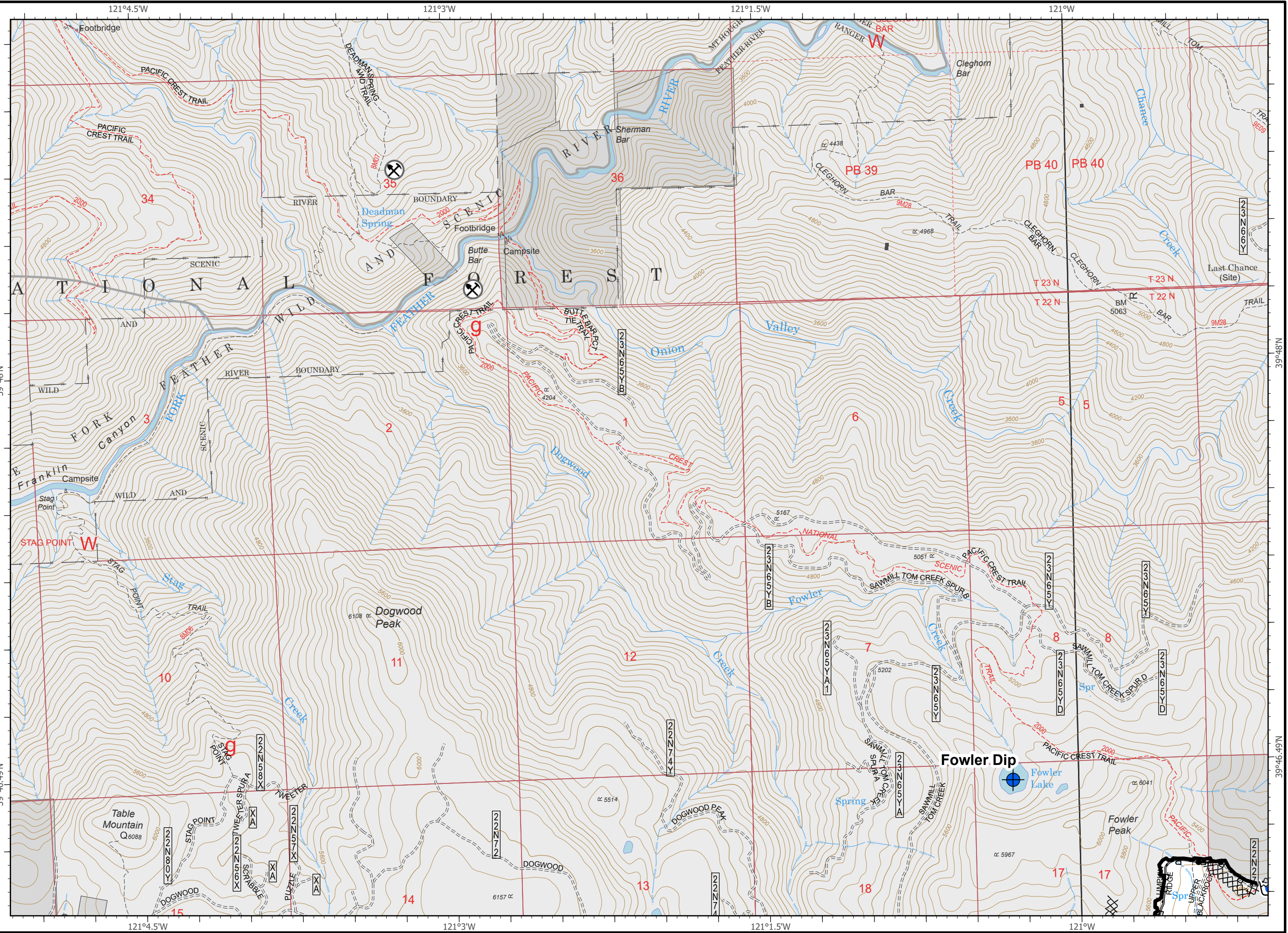
D8	D9	D10	D11	
E7	E8	E9	E10	E11
F7	F8	F9	F10	F11
G8	G9	G10	G11	
H8	H9	H10	H11	
I8	I9	I10	I11	
J7	J8			
K6	K7	K8		



# IAP Map Pack

North Complex  
 CA-PNF-001308  
 October 4, 2020  
 Branch V  
 Index Page: G8

-  Dip Site
-  Contained Line
-  Completed Dozer Line
-  Road as Completed Line
-  Building Footprint
-  Mine
-  Water Tank
-  SPI Gate





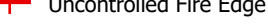




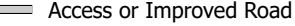




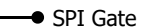


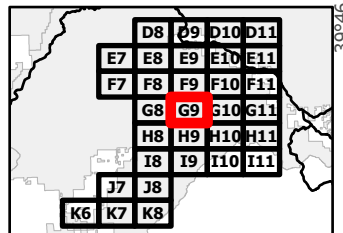
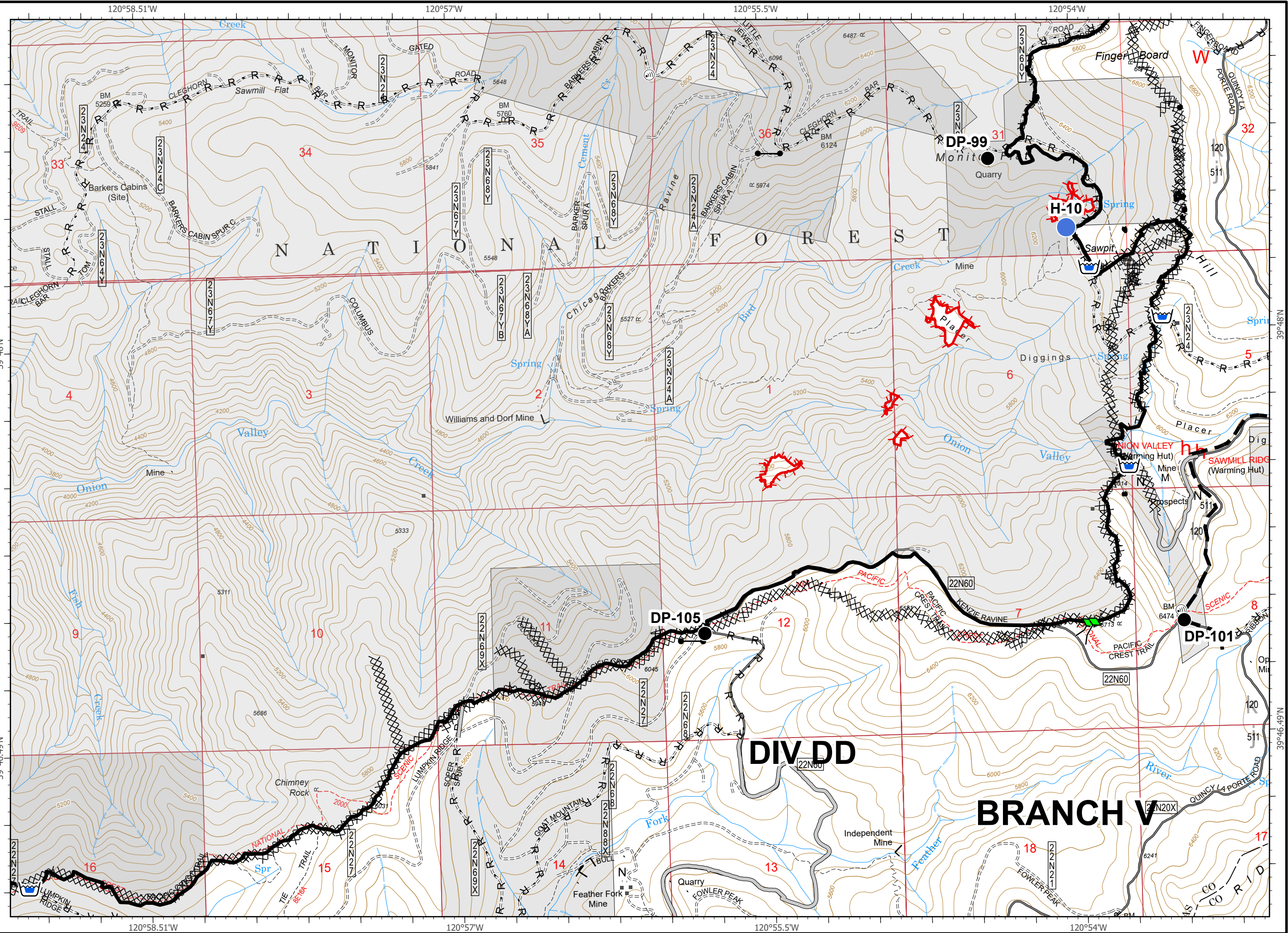


# IAP Map Pack

North Complex  
CA-PNF-001308  
October 4, 2020  
Branch V

Index Page: G9

-  Drop Point
-  Helispot
-  Cell Coverage
-  Division Break
-  Uncontrolled Fire Edge
-  Contained Line
-  Completed Dozer Line
-  Completed Hand Line
-  Road as Completed Line
-  Access or Improved Road
-  Completed Plow Line
-  Planned Fire Line
-  Building Footprint
-  Water Tank
-  SPI Gate

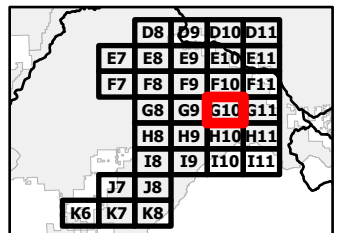
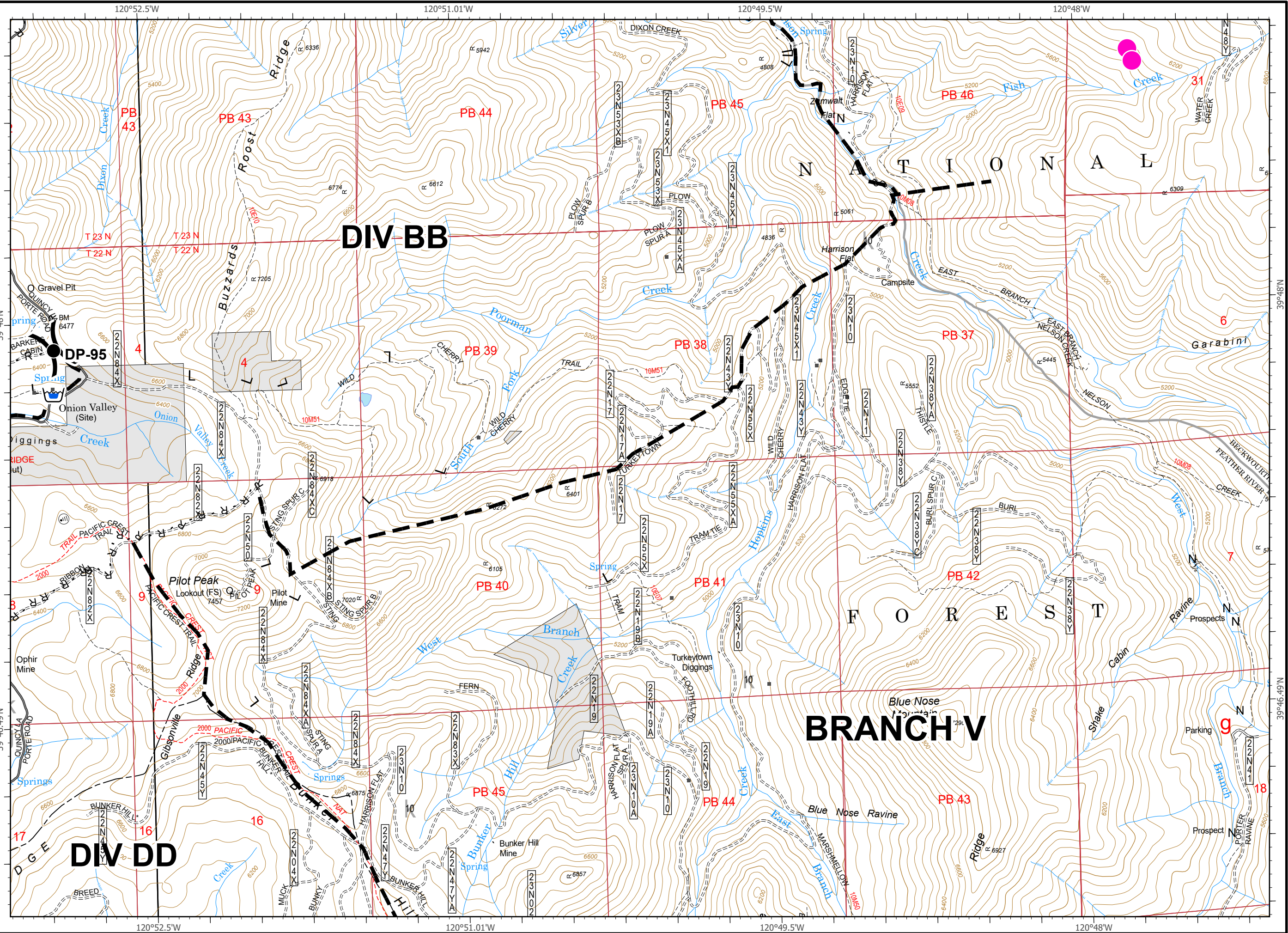


# IAP Map Pack

North Complex  
CA-PNF-001308  
October 4, 2020  
Branch V

Index Page: G10

- Drop Point
- ⊙ Cell Coverage
- ⎓ Division Break
- R Road as Completed Line
- Planned Fire Line
- Building Footprint
- 🏊 Water Tank
- Hazmat
- MANDATORY EXCLUSION AREA

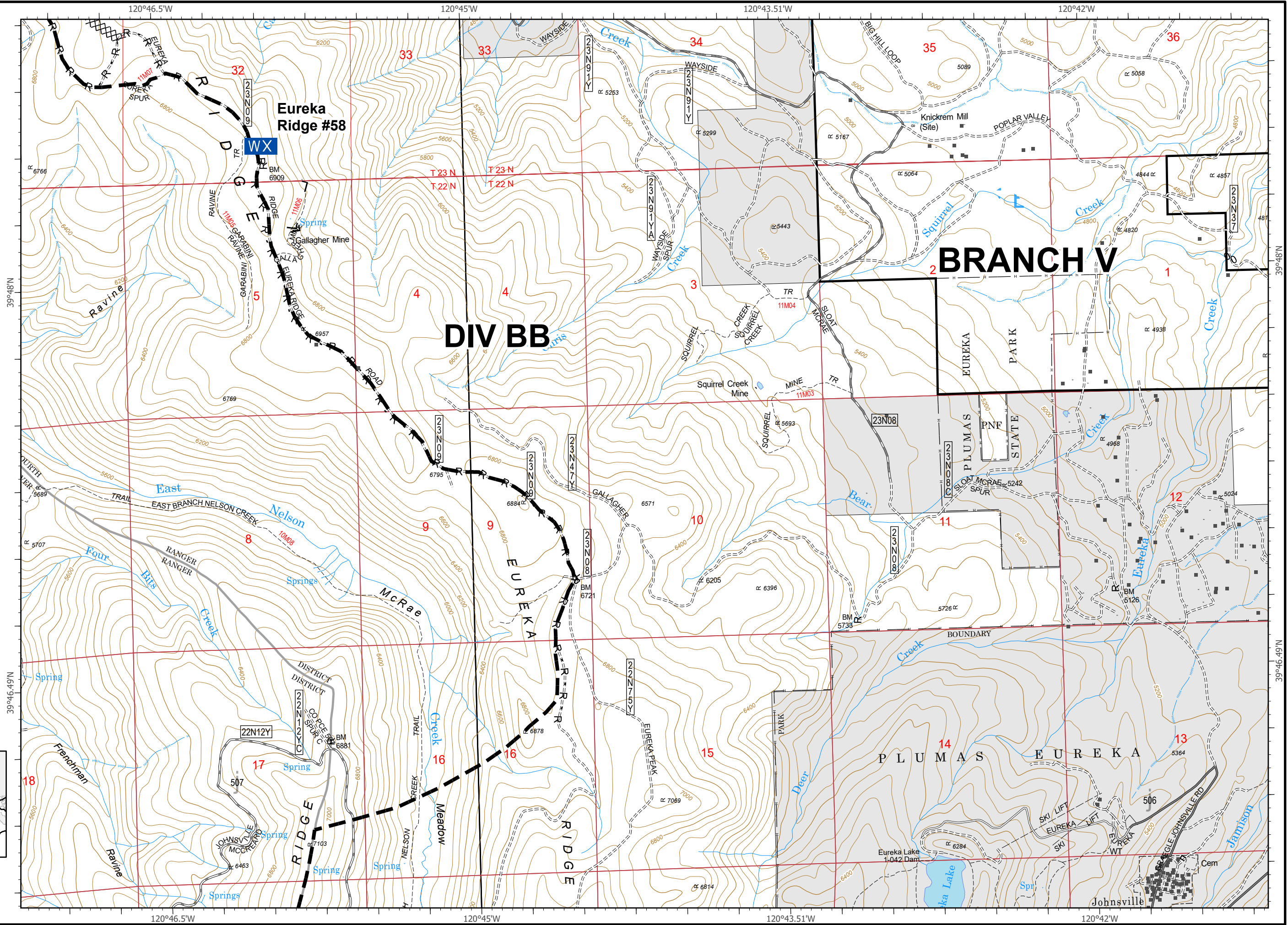


# IAP Map Pack

North Complex  
CA-PNF-001308  
October 4, 2020  
Branch V

Index Page: G11

- WX** Mobile Weather Unit
- XX Completed Dozer Line
- R Road as Completed Line
- Planned Fire Line
- Building Footprint

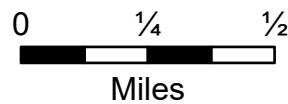
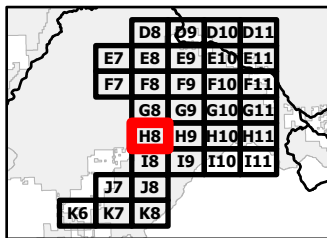
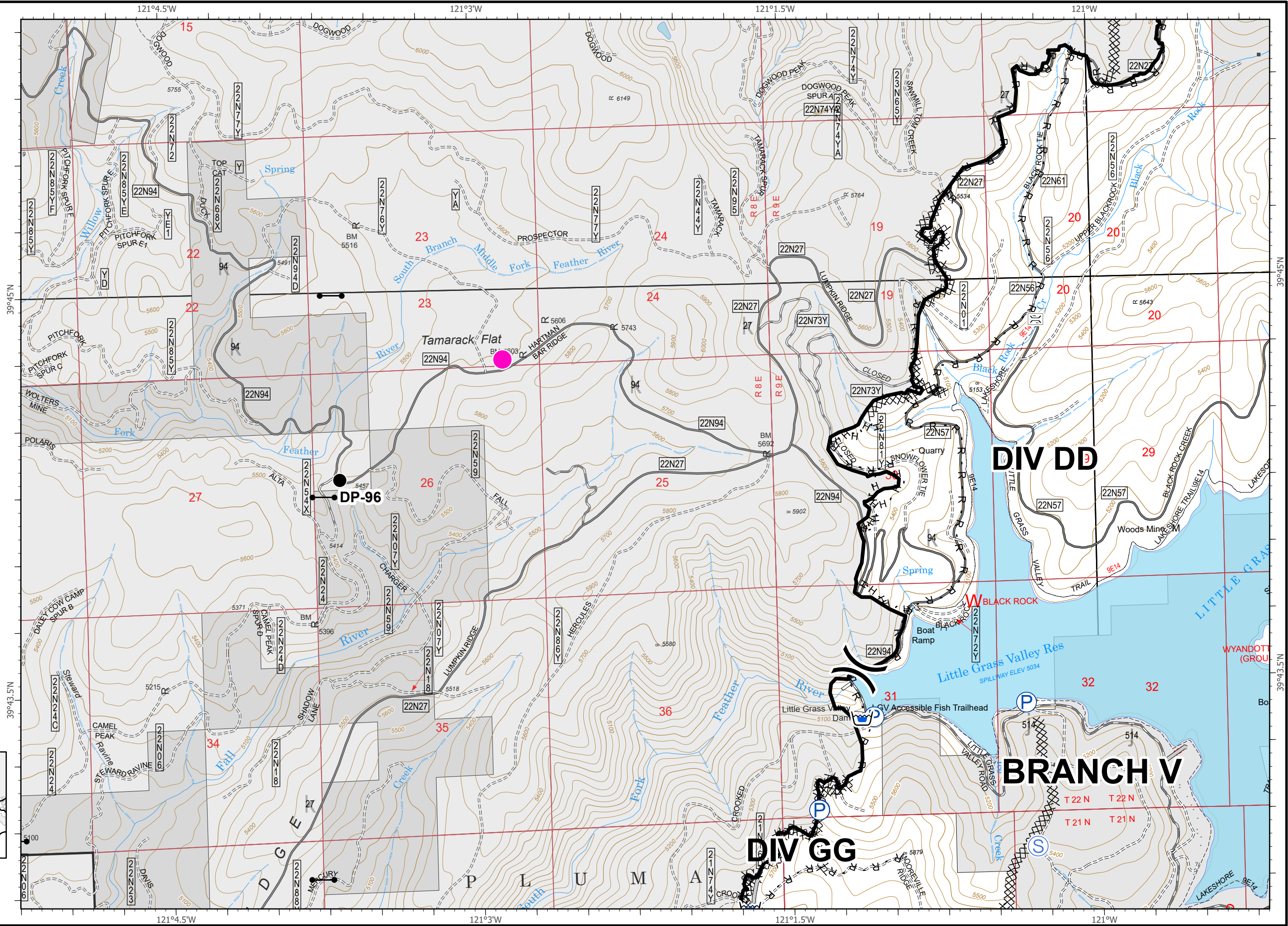


# IAP Map Pack

North Complex  
CA-PNF-001308  
October 4, 2020  
Branch V

Index Page: H8

- Bridge
- Drop Point
- Staging Area
- Division Break
- Contained Line
- Completed Dozer Line
- Completed Hand Line
- Road as Completed Line
- Access or Improved Road
- Building Footprint
- Pump
- Water Tank
- SPI Gate
- MANDATORY EXCLUSION AREA

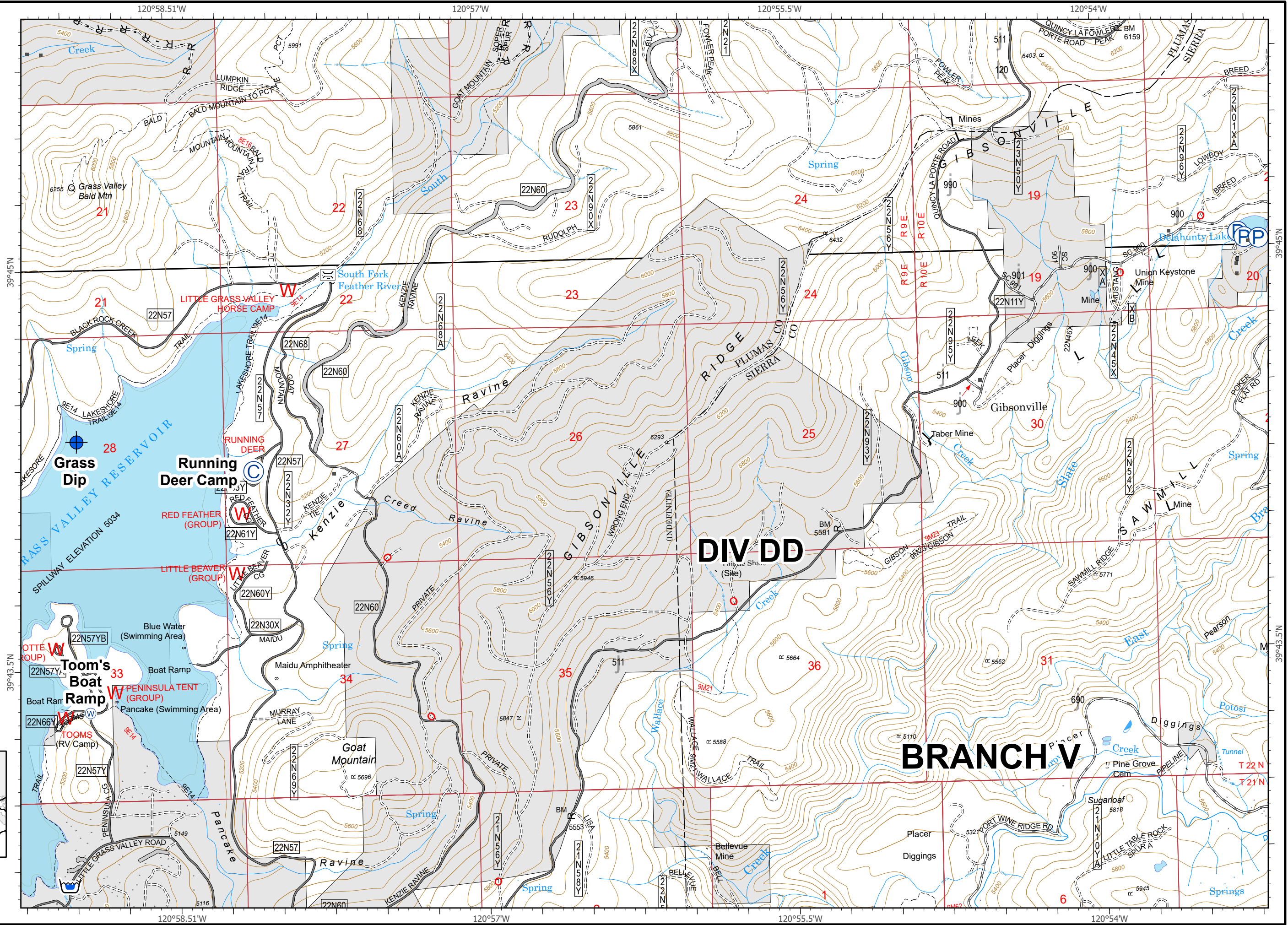


# IAP Map Pack

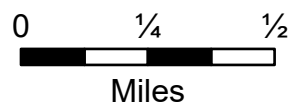
North Complex  
CA-PNF-001308  
October 4, 2020  
Branch V

Index Page: H9

- Bridge
- Camp
- Dip Site
- Water Source
- Contained Line
- Completed Dozer Line
- Road as Completed Line
- Access or Improved Road
- Building Footprint
- Pump
- Water Tank






D8	D9	D10	D11	
E7	E8	E9	E10	E11
F7	F8	F9	F10	F11
G8	G9	G10	G11	
H8	H9	H10	H11	
I8	I9	I10	I11	
J7	J8			
K6	K7	K8		

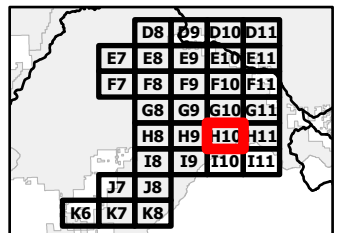
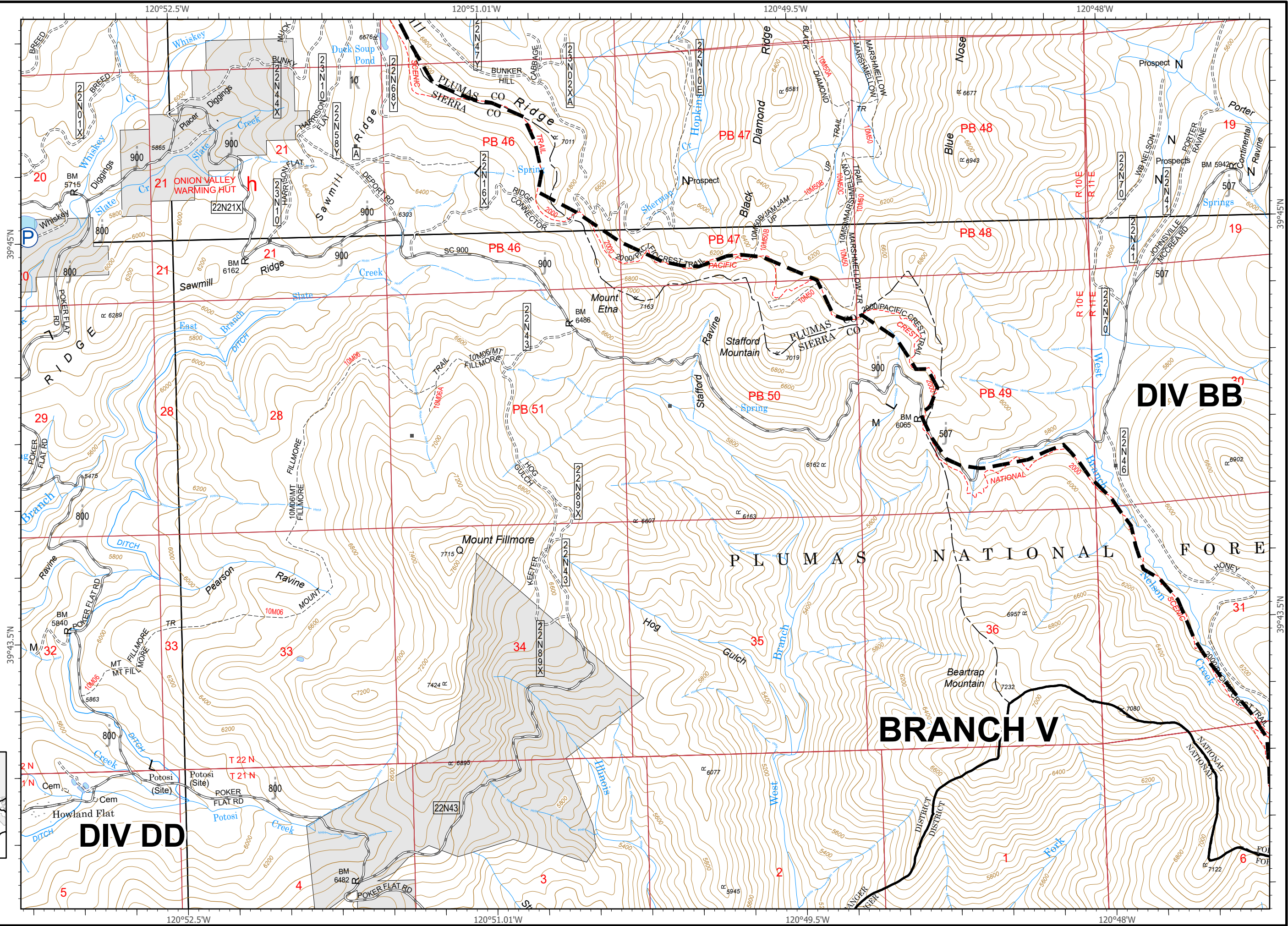


# IAP Map Pack

North Complex  
CA-PNF-001308  
October 4, 2020  
Branch V

Index Page: H10

-  Planned Fire Line
-  Building Footprint
-  Pump

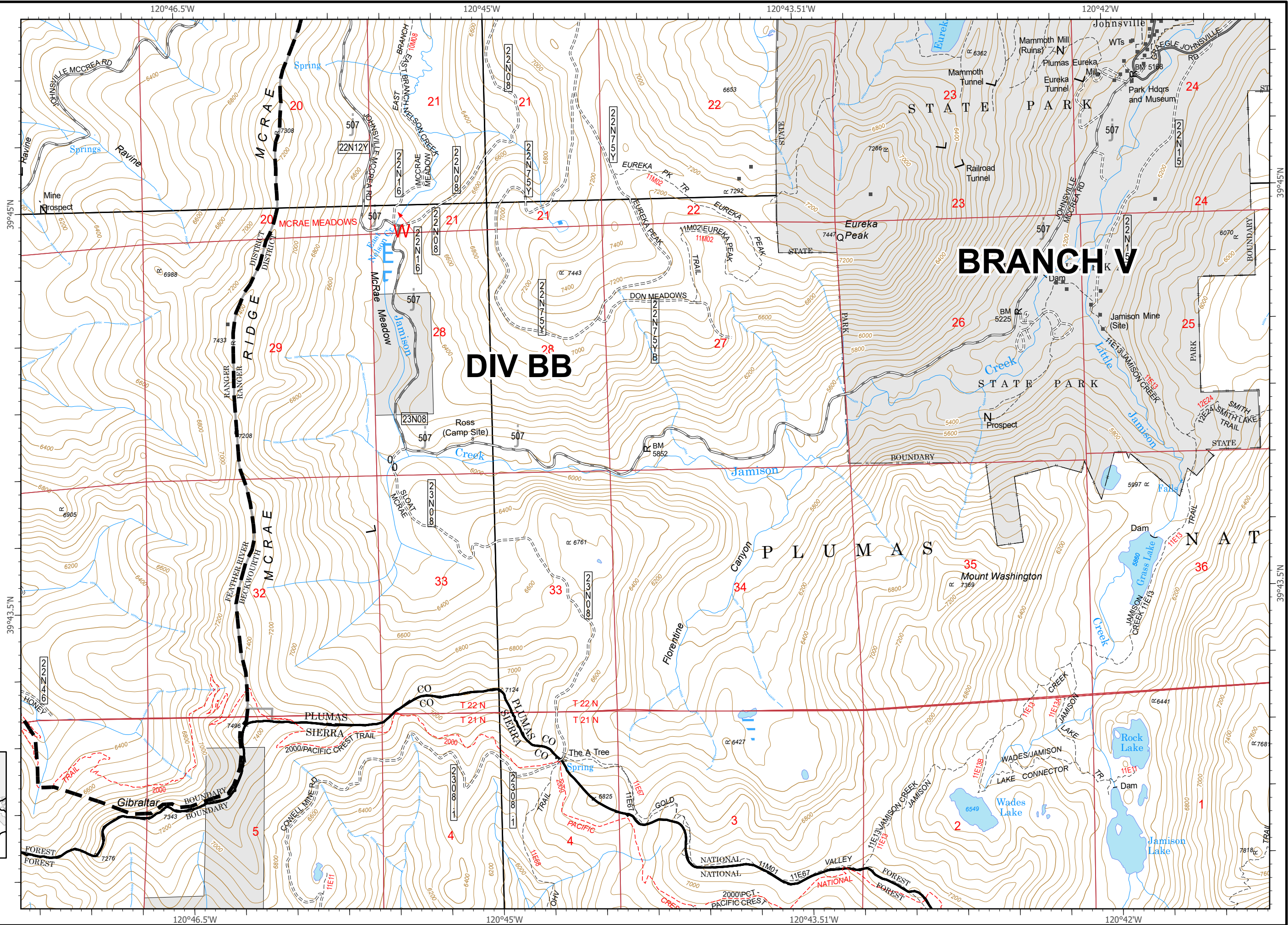


# IAP Map Pack

North Complex  
CA-PNF-001308  
October 4, 2020  
Branch V

Index Page: H11

- Planned Fire Line
- Building Footprint



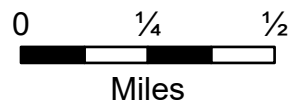
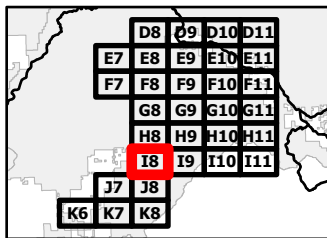
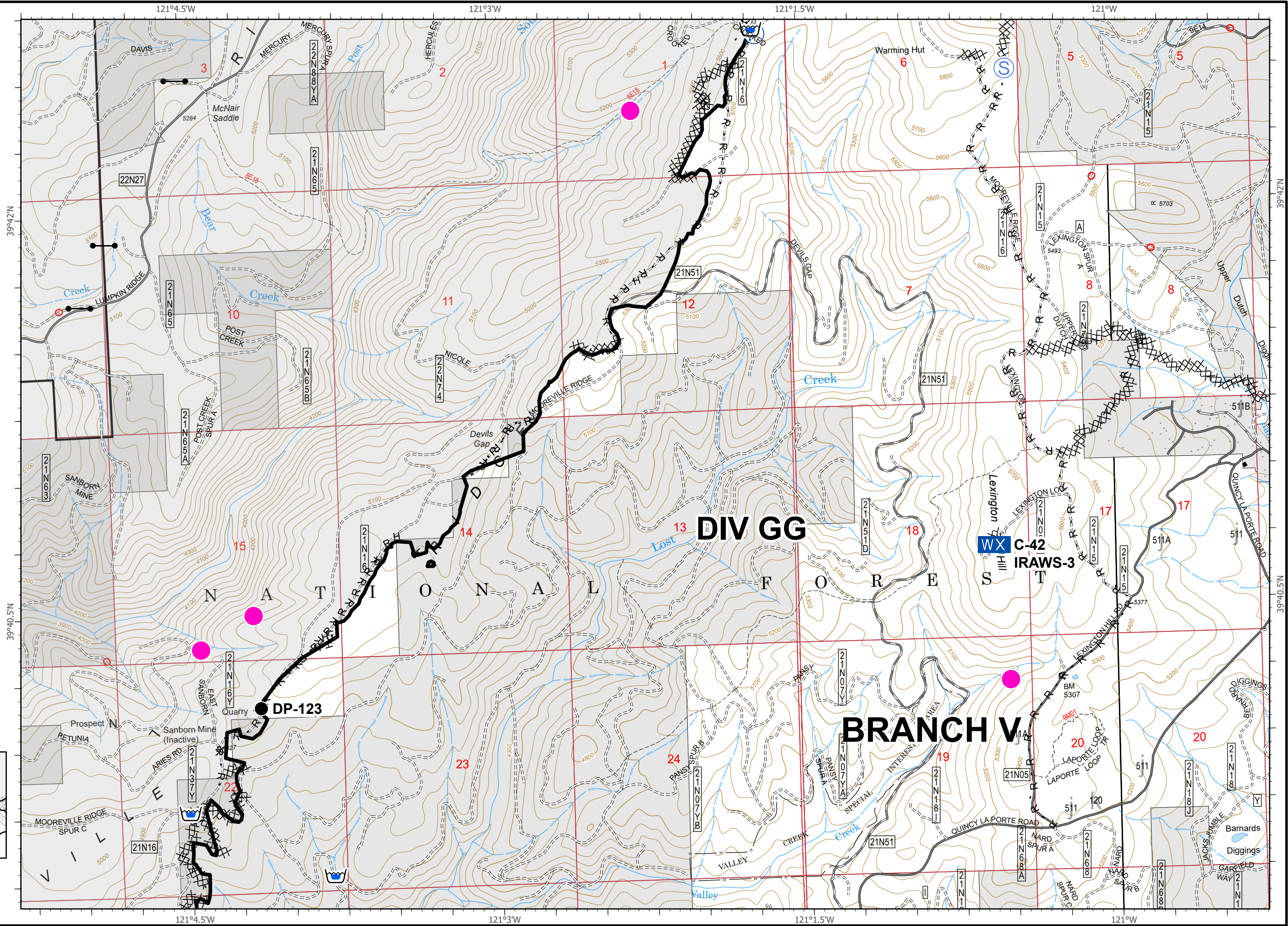
# BRANCH V

# DIV BB

# IAP Map Pack

North Complex  
CA-PNF-001308  
October 4, 2020  
Branch V  
Index Page: 18

- Drop Point
- ⊙ Cell Coverage
- WX Mobile Weather Unit
- Ⓡ Repeater
- Ⓢ Staging Area
- Ⓦ Water Source
- Contained Line
- XX Completed Dozer Line
- H Completed Hand Line
- R Road as Completed Line
- Access or Improved Road
- Ⓟ Pump
- Ⓜ Water Tank
- SPI Gate
- MANDATORY EXCLUSION AREA



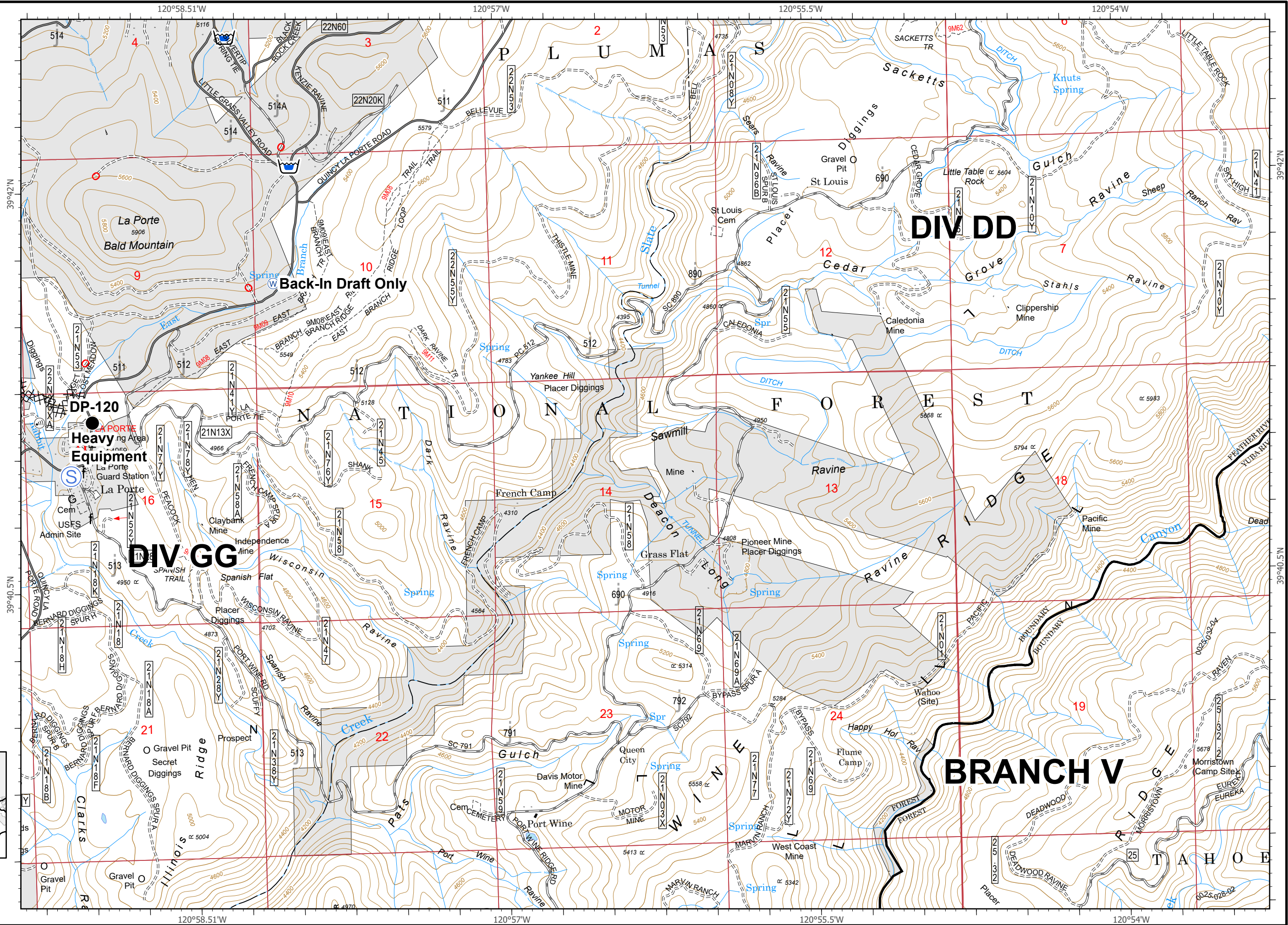


# IAP Map Pack

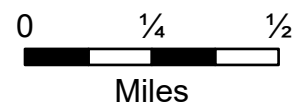
North Complex  
CA-PNF-001308  
October 4, 2020  
Branch V

Index Page: 19

- Drop Point
- ⊙ Cell Coverage
- Ⓢ Staging Area
- Ⓜ Water Source
- ⓧⓧ Completed Dozer Line
- Ⓜ Water Tank

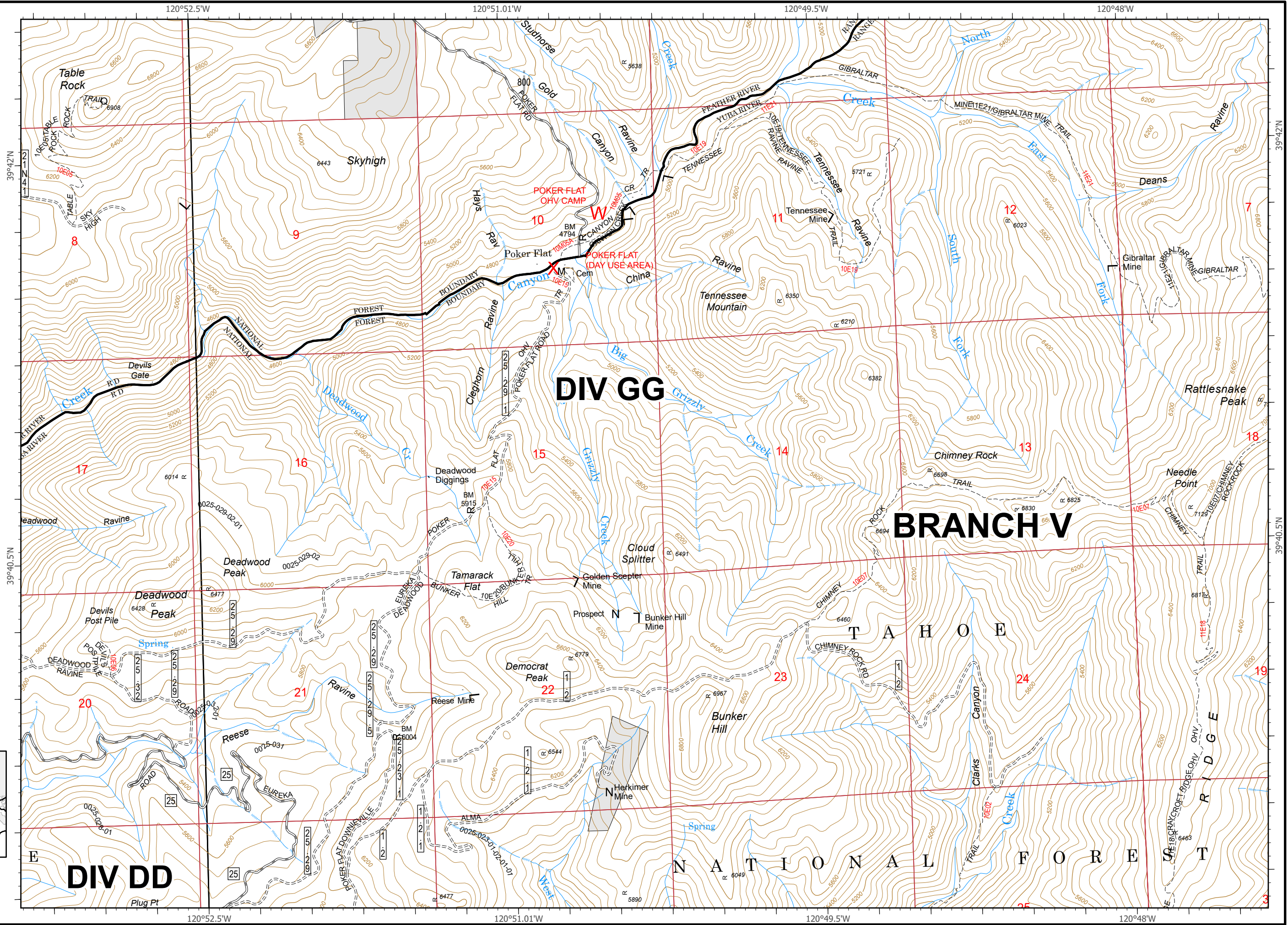


D8	D9	D10	D11	
E7	E8	E9	E10	E11
F7	F8	F9	F10	F11
G8	G9	G10	G11	
H8	H9	H10	H11	
I8	I9	I10	I11	
J7	J8			
K6	K7	K8		



# IAP Map Pack

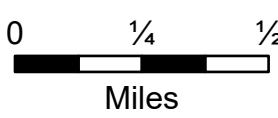
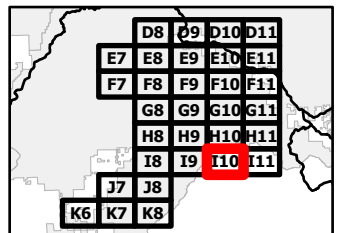
North Complex  
CA-PNF-001308  
October 4, 2020  
Branch V  
Index Page: I10



**DIV GG**

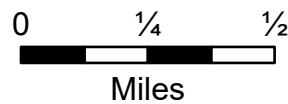
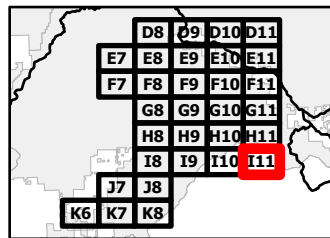
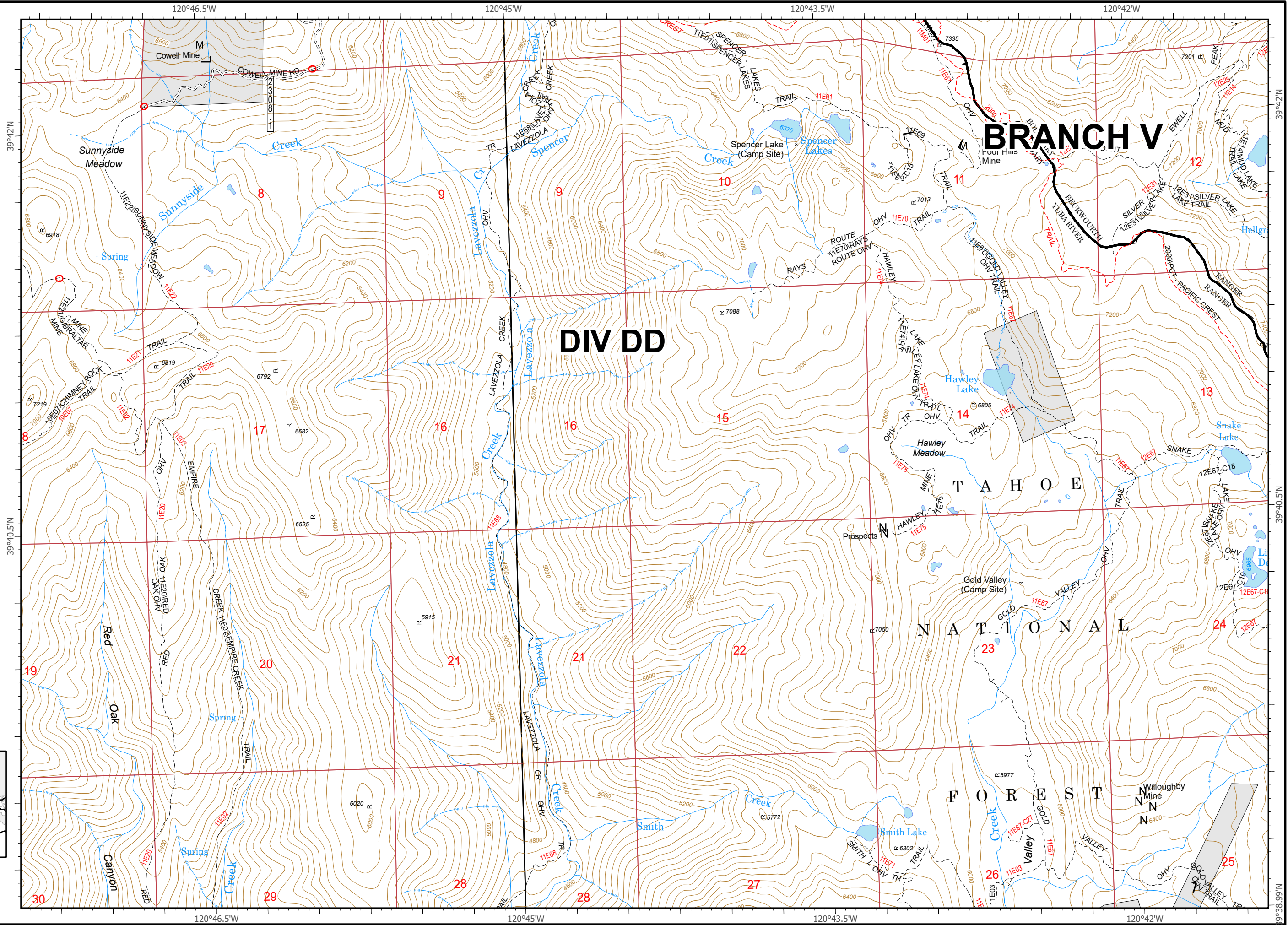
**BRANCH V**

**DIV DD**



# IAP Map Pack

North Complex  
CA-PNF-001308  
October 4, 2020  
Branch V  
Index Page: I11

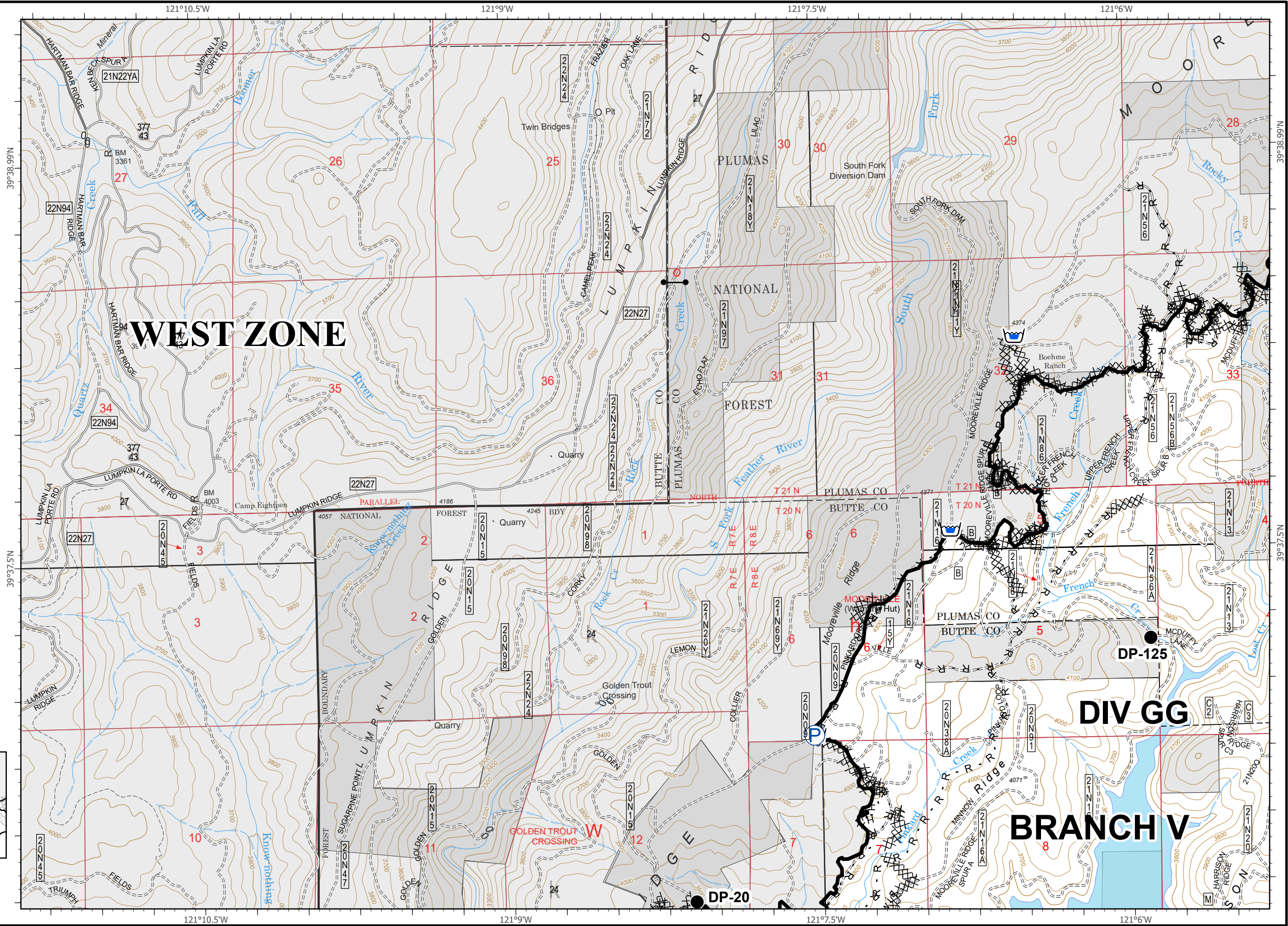


# IAP Map Pack

North Complex  
CA-PNF-001308  
October 4, 2020  
Branch V

Index Page: J7

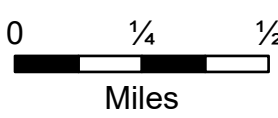
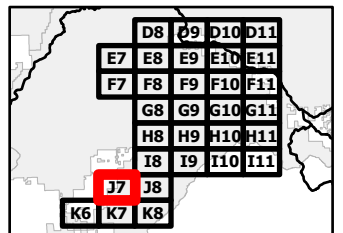
- Drop Point
- Contained Line
- XX Completed Dozer Line
- H Completed Hand Line
- R Road as Completed Line
- P Pump
- Water Tank
- SPI Gate



## WEST ZONE

## DIV GG

## BRANCH V

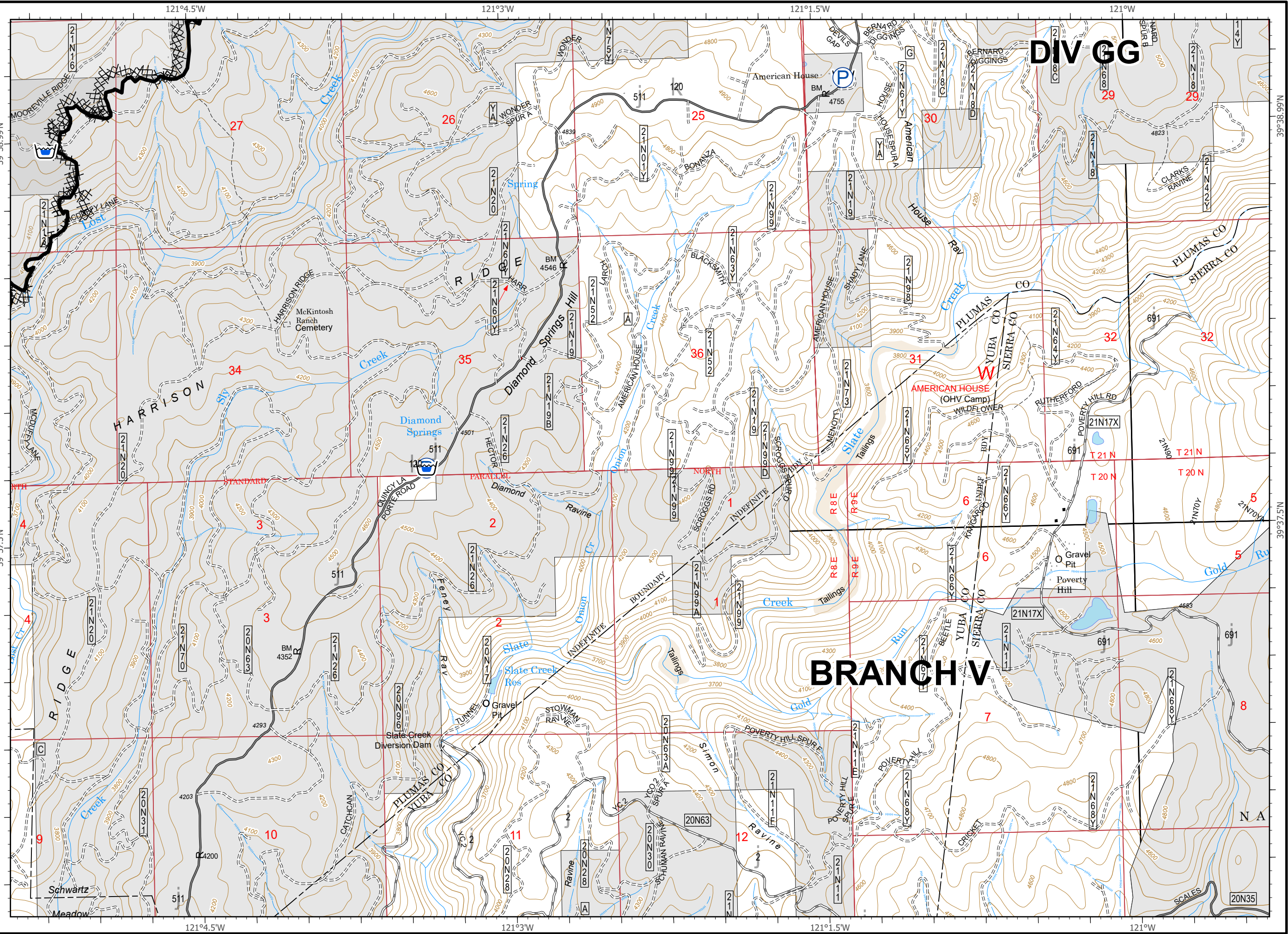


# IAP Map Pack

North Complex  
CA-PNF-001308  
October 4, 2020  
Branch V

Index Page: J8

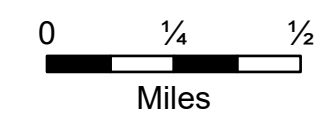
- Water Source
- Contained Line
- Completed Dozer Line
- Completed Hand Line
- Road as Completed Line
- Pump
- Water Tank



DIV GG

BRANCH V

D8	D9	D10	D11	
E7	E8	E9	E10	E11
F7	F8	F9	F10	F11
G8	G9	G10	G11	
H8	H9	H10	H11	
I8	I9	I10	I11	
J7	J8			
K6	K7	K8		

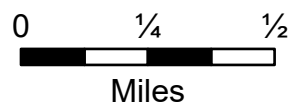
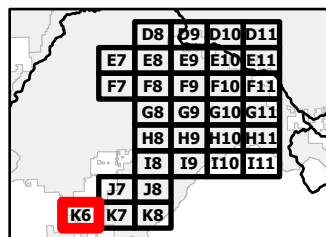
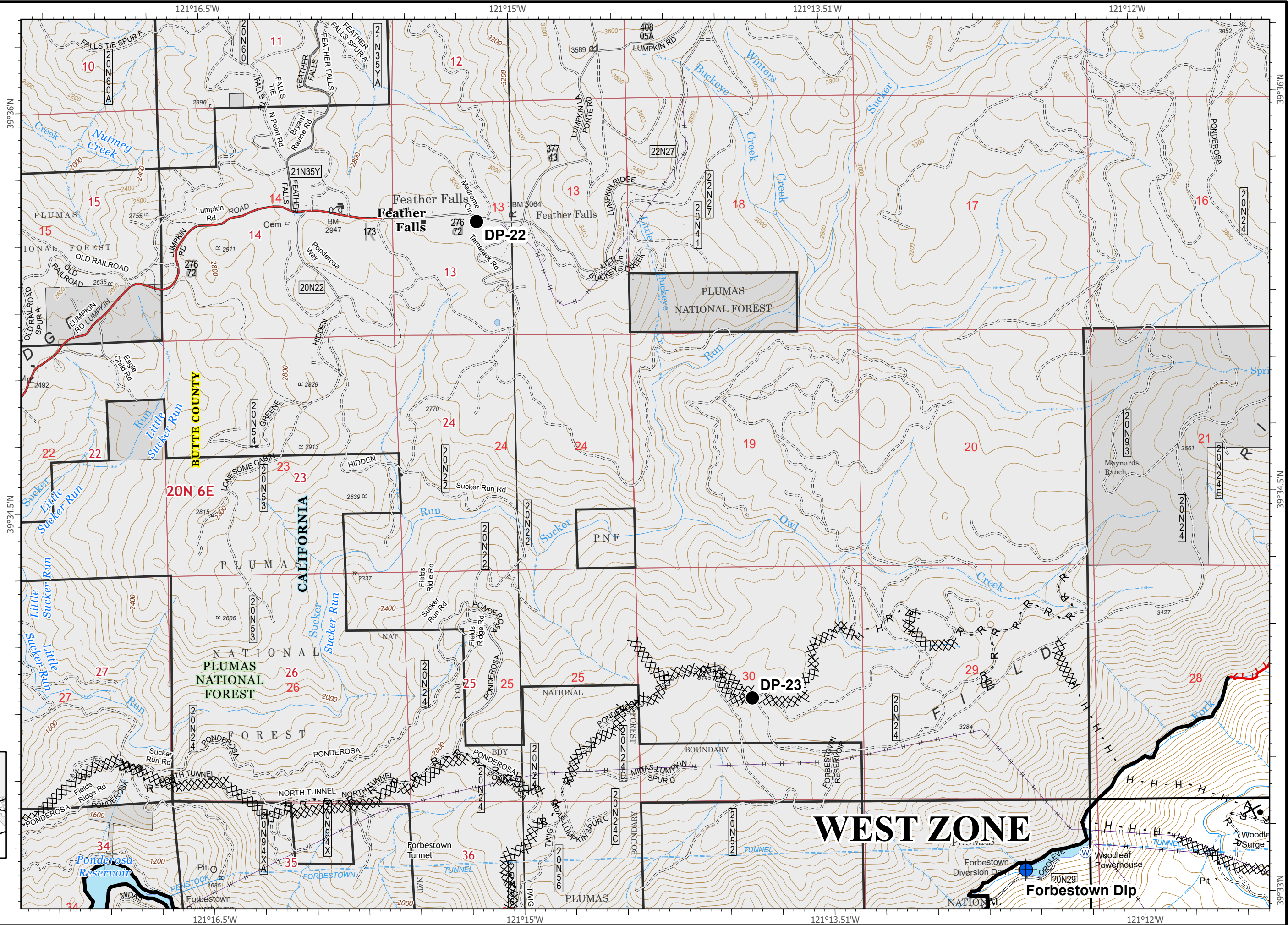


# IAP Map Pack

North Complex  
CA-PNF-001308  
October 4, 2020  
Branch V

Index Page: K6

- Dip Site
- Drop Point
- Water Source
- Uncontrolled Fire Edge
- Contained Line
- Completed Dozer Line
- Completed Hand Line
- Road as Completed Line
- Proposed Dozer Line

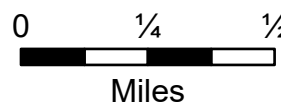
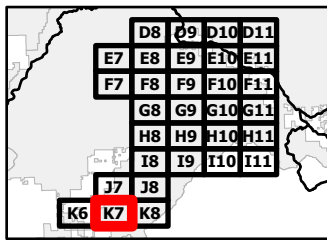
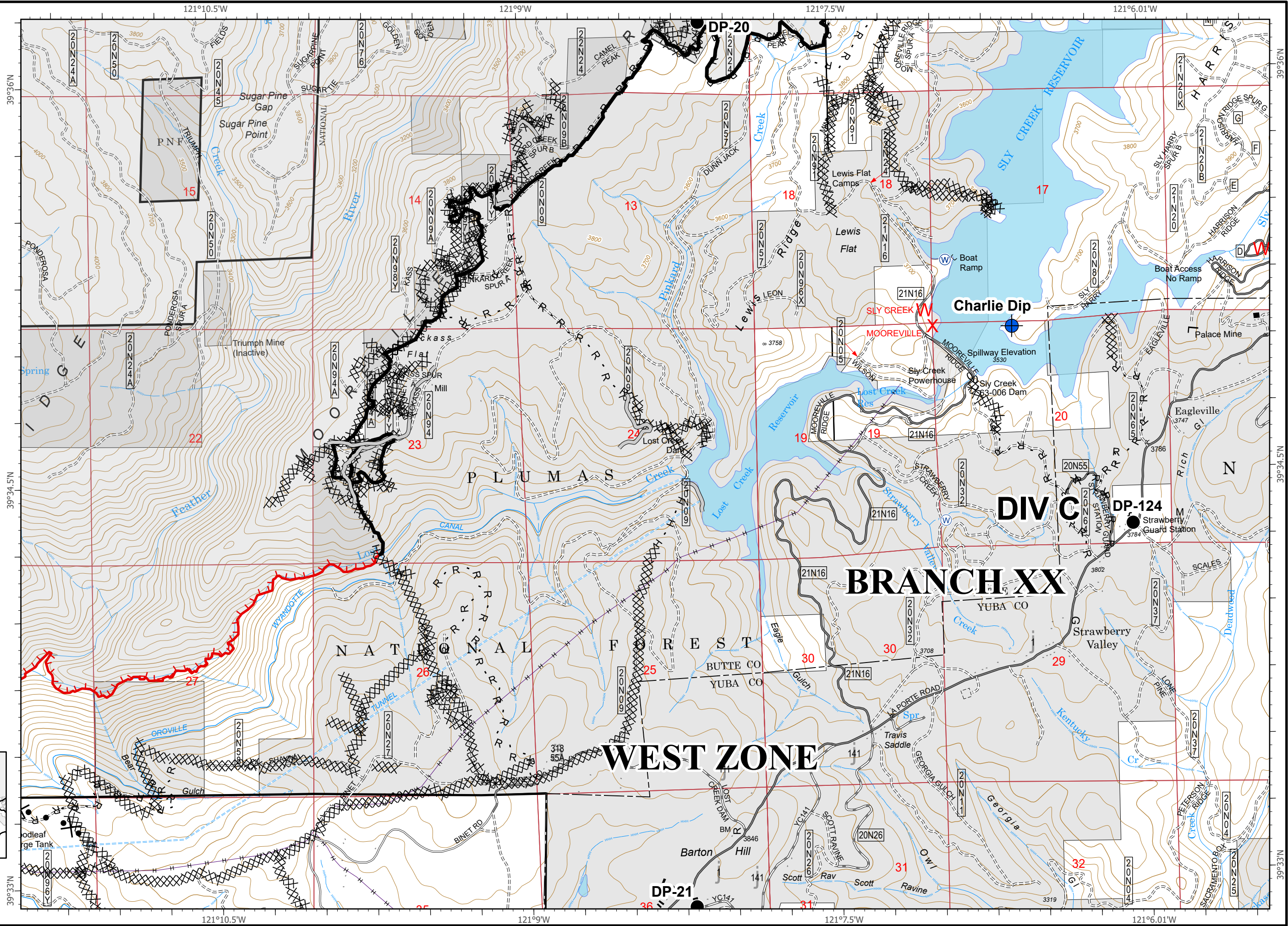


# IAP Map Pack

North Complex  
CA-PNF-001308  
October 4, 2020  
Branch V

Index Page: K7

- Dip Site
- Drop Point
- Water Source
- Uncontrolled Fire Edge
- Contained Line
- Completed Dozer Line
- Completed Hand Line
- Road as Completed Line
- Access or Improved Road
- Proposed Dozer Line



# IAP Map Pack

North Complex  
CA-PNF-001308  
October 4, 2020  
Branch V  
Index Page: K8



Zone Break

