

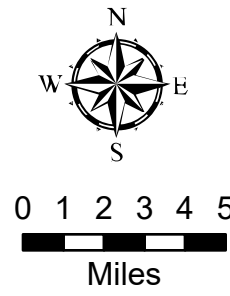
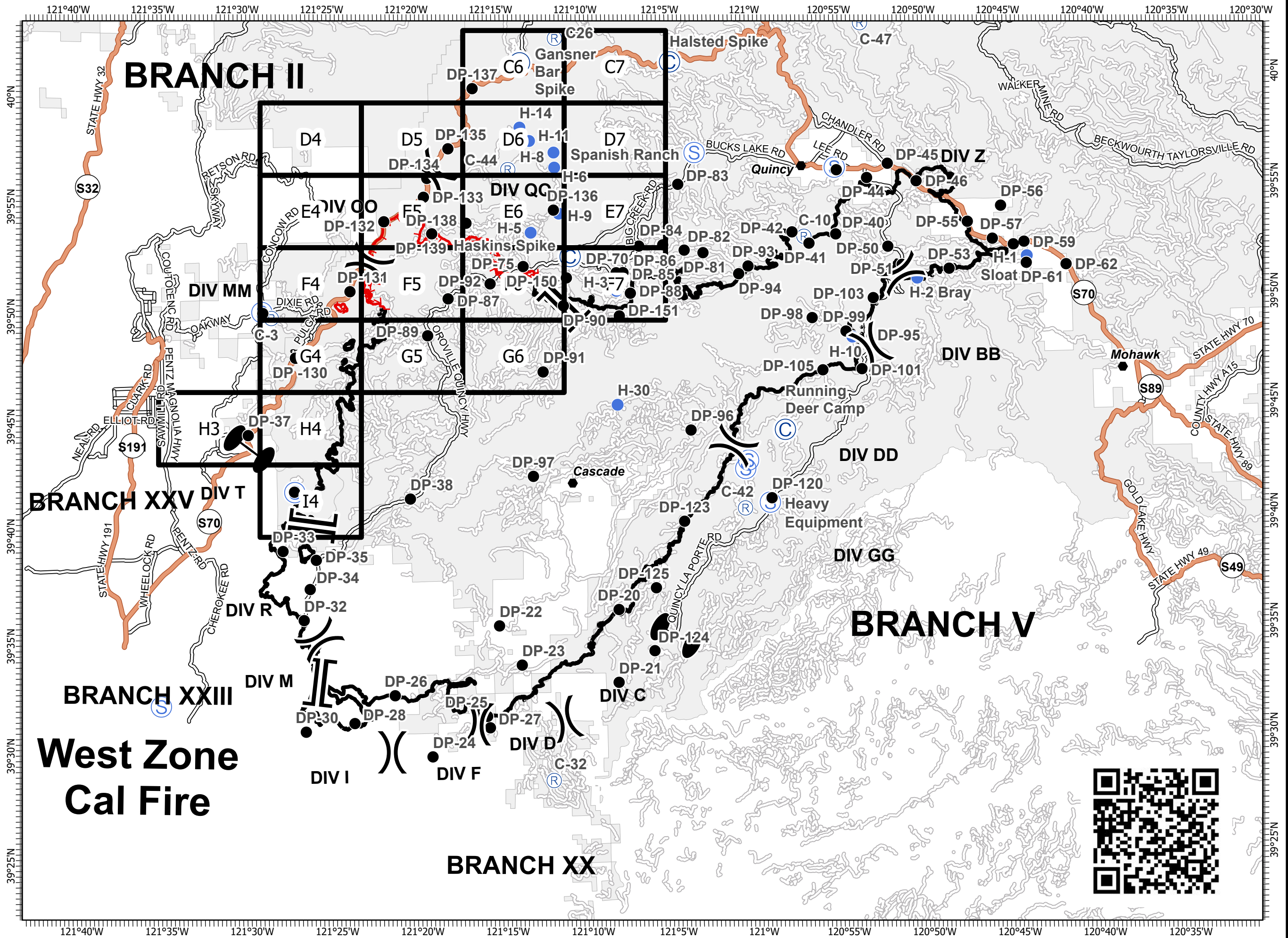
IAP Map Pack

Branch II Index

North Complex
CA-PNF-001308
October 7, 2020



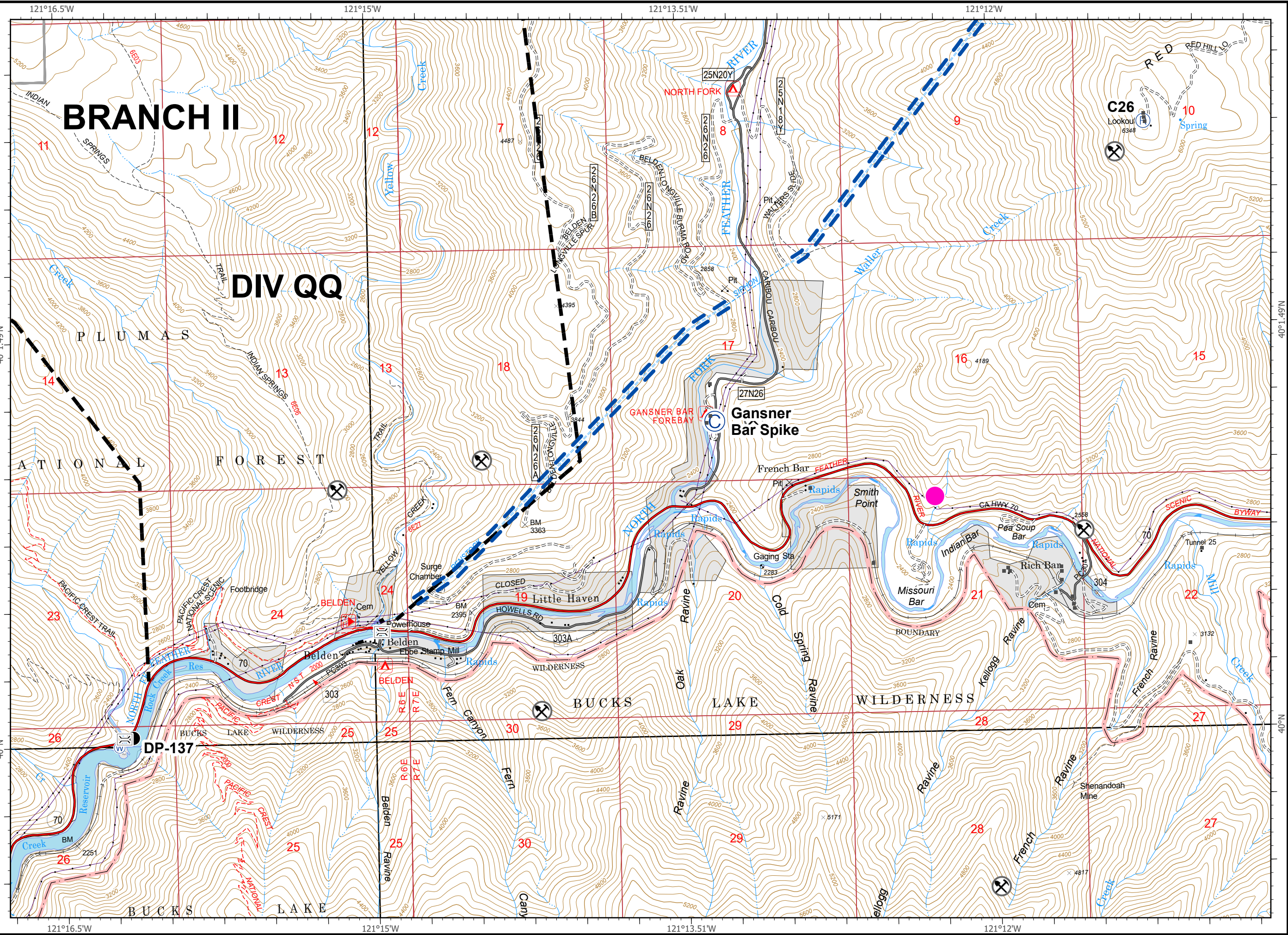
- Camp
- Drop Point
- Helispot
- Repeater
- Staging Area
- Division Break
- Branch Break
- Zone Break
- Uncontrolled Fire Edge
- Contained Line



IAP Map Pack

North Complex
CA-PNF-001308
October 7, 2020
Branch II
Index Page: C6

- Bridge
- Camp
- Drop Point
- Repeater
- Water Source
- Planned Fire Line
- Building Footprint
- Mine
- MANDATORY EXCLUSION AREA
- Penstocks

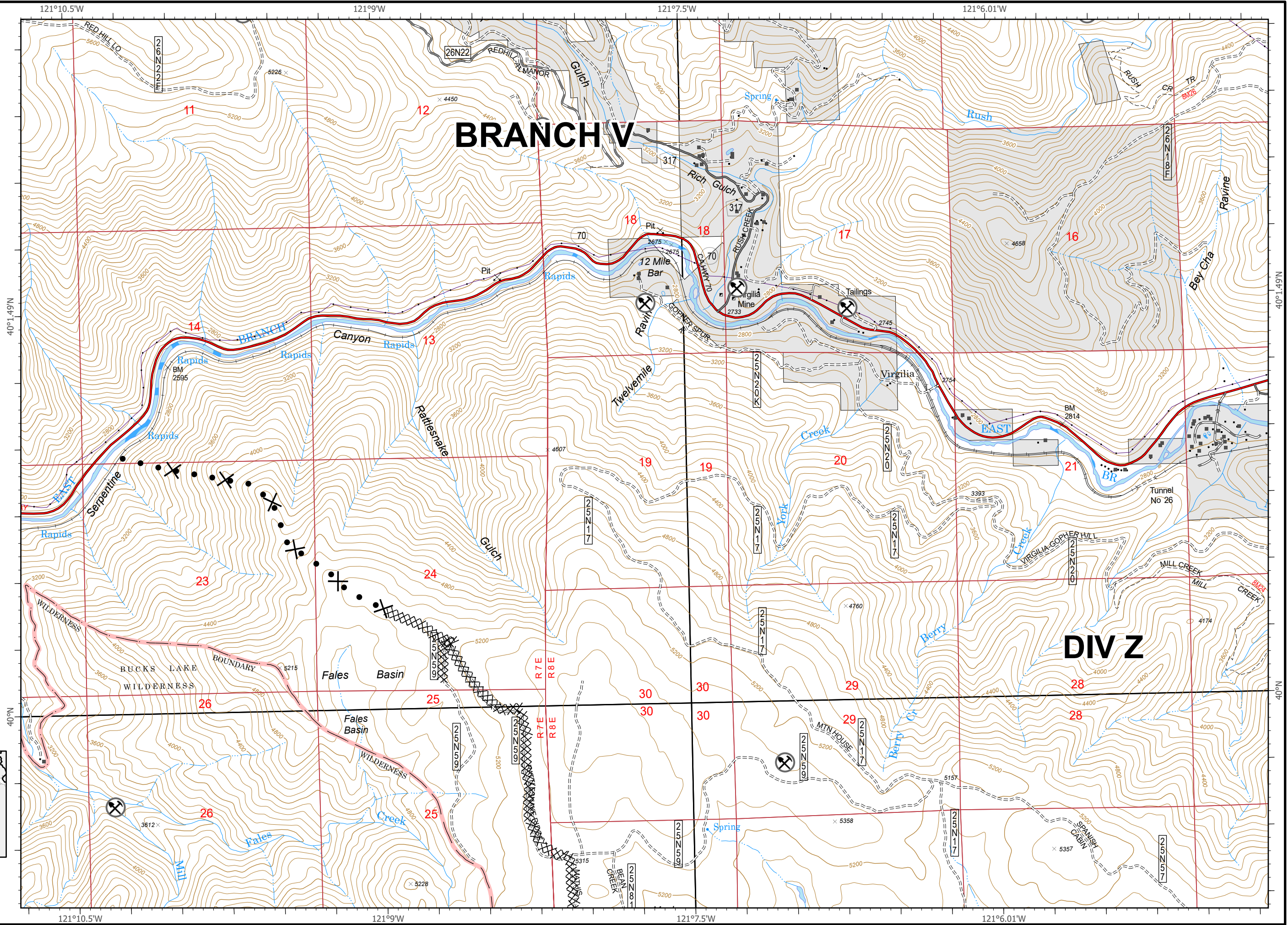


A compass rose is located in the bottom left corner, showing cardinal directions (N, S, E, W) and a central point labeled '4'. Below the compass rose is a grid inset showing a 4x4 grid of cells labeled D4 through G7. The cell labeled 'C6' is highlighted in red, indicating the current map's location within the overall map pack. A scale bar below the grid shows distances of 0, 1/4, and 1/2 miles.

IAP Map Pack

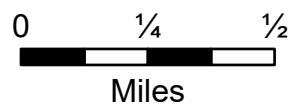
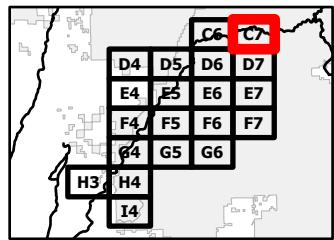
North Complex
CA-PNF-001308
October 7, 2020
Branch II
Index Page: C7

- ⊗ ⊗ Completed Dozer Line
- ⊗ • Proposed Dozer Line
- Building Footprint
- ⊗ Mine



BRANCH V

DIV Z

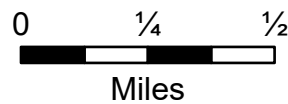
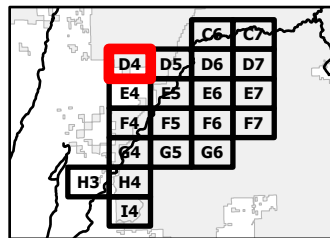
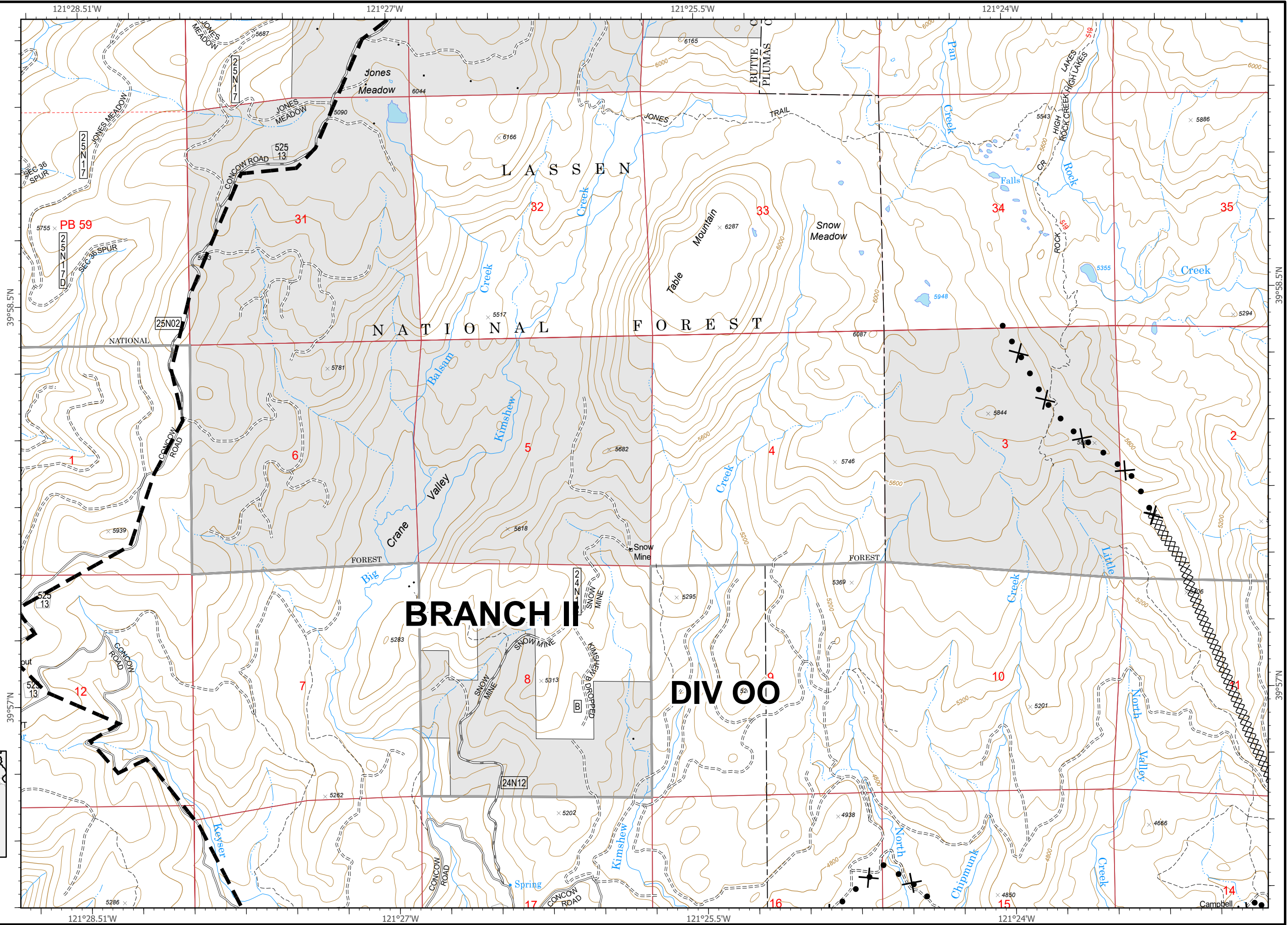


IAP Map Pack

North Complex
CA-PNF-001308
October 7, 2020
Branch II

Index Page: D4

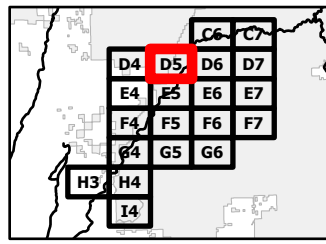
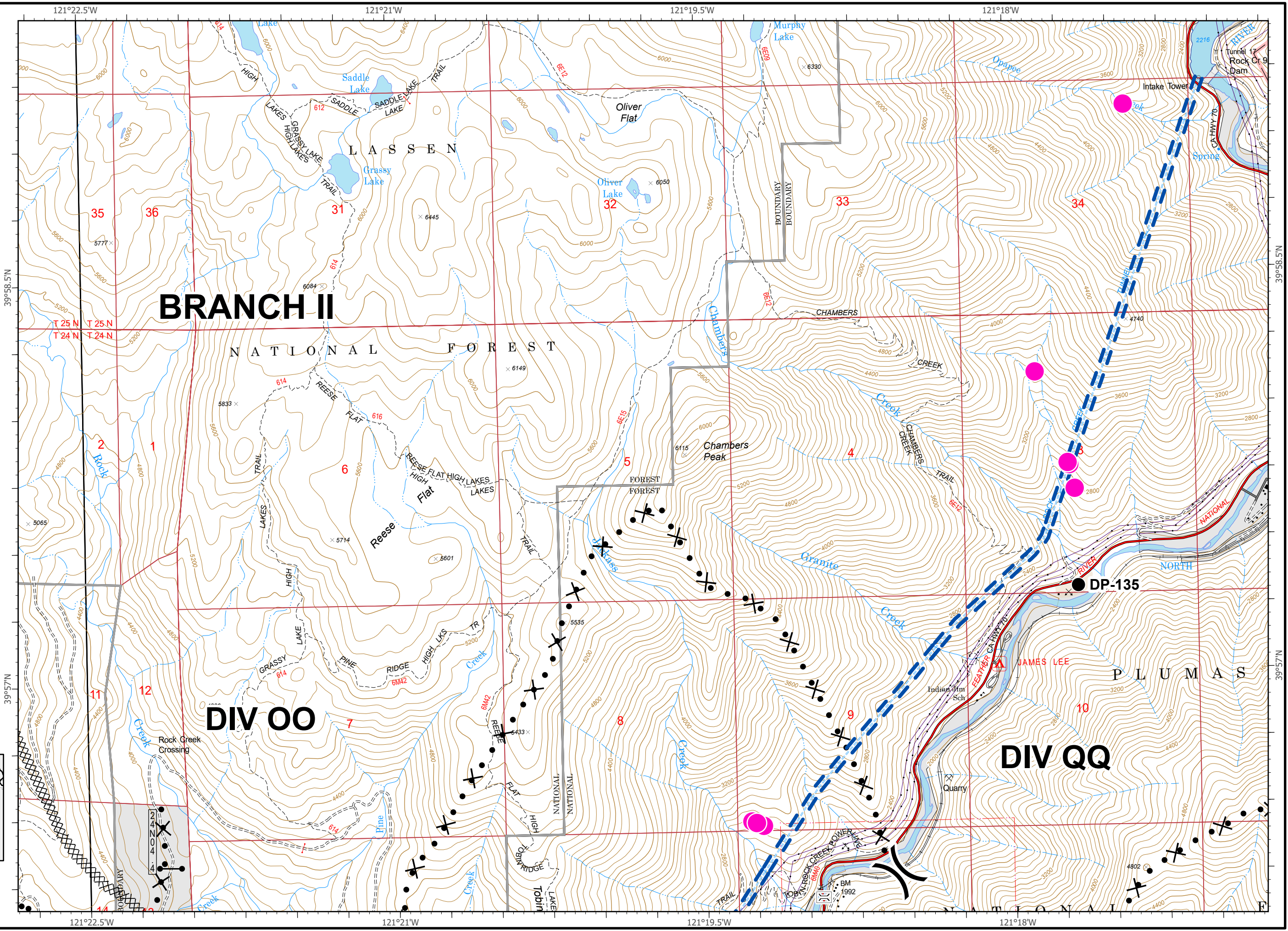
- ⌘⌘ Completed Dozer Line
- ×• Proposed Dozer Line
- Planned Fire Line



IAP Map Pack

North Complex
CA-PNF-001308
October 7, 2020
Branch II
Index Page: D5

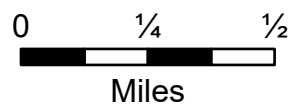
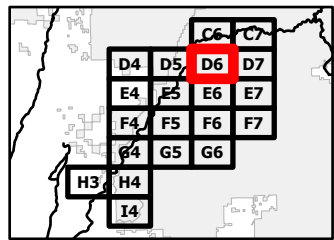
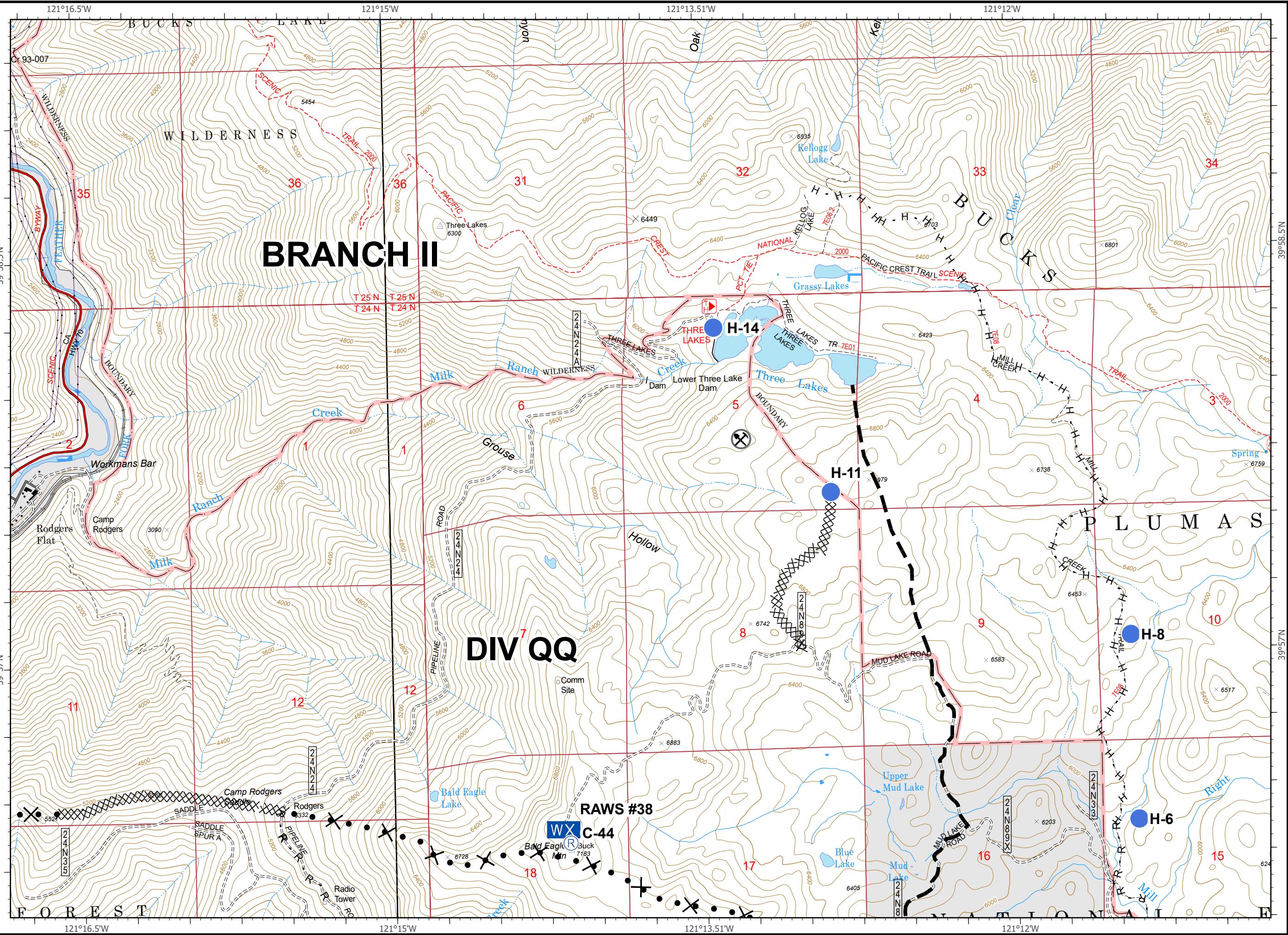
- Bridge
- Drop Point
- Division Break
- Completed Dozer Line
- Proposed Dozer Line
- SPI Gate
- Hazmat
- MANDATORY EXCLUSION AREA
- Penstocks



IAP Map Pack

North Complex
CA-PNF-001308
October 7, 2020
Branch II
Index Page: D6

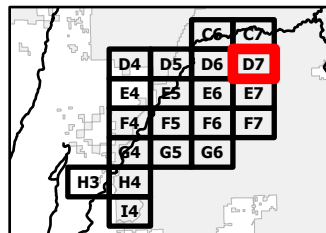
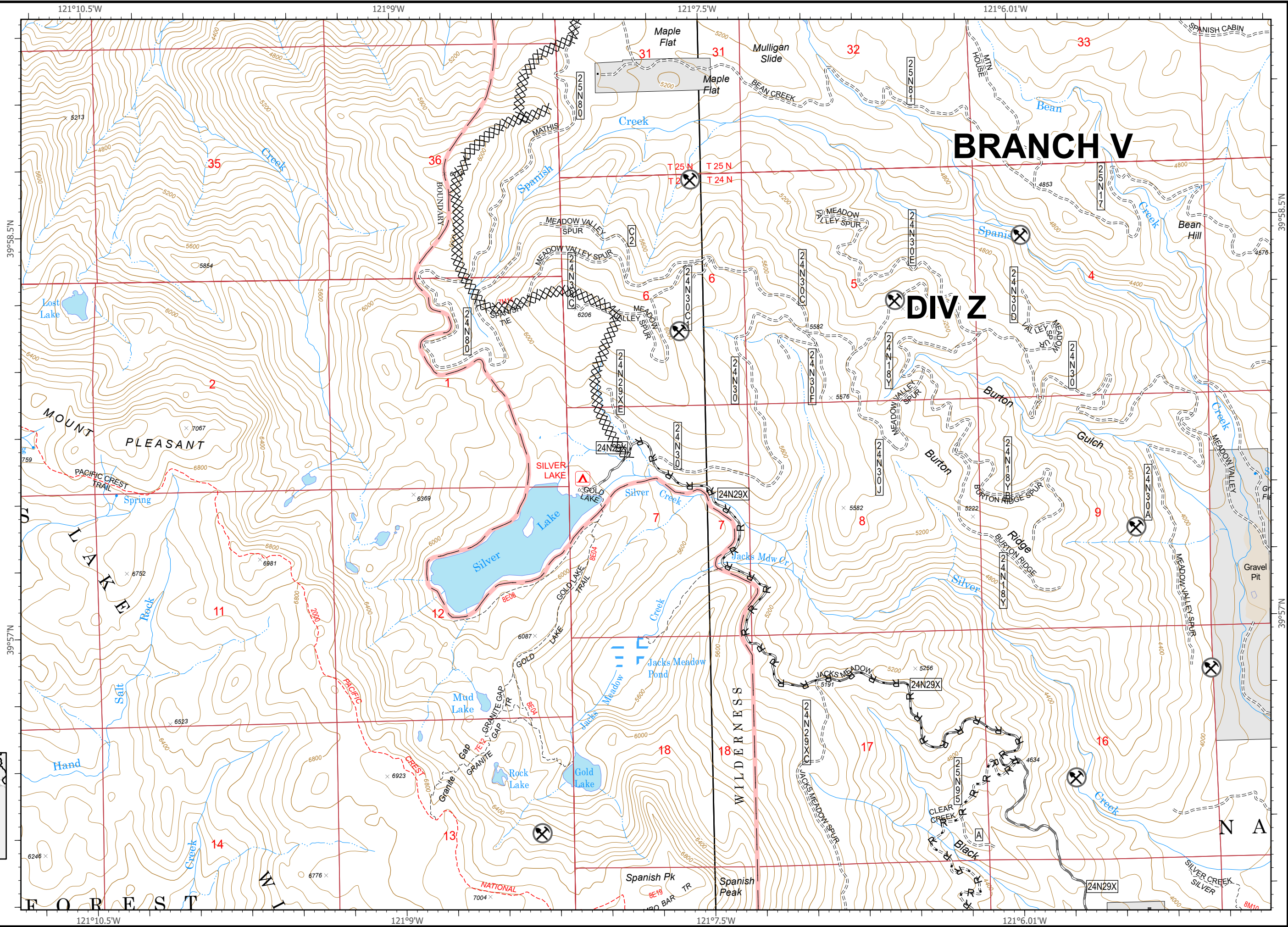
- Helispot
- Ⓡ Repeater
- WX Mobile Weather Unit
- XXX Completed Dozer Line
- H · Completed Hand Line
- R Road as Completed Line
- X · Proposed Dozer Line
- Planned Fire Line
- ⊗ Mine



IAP Map Pack

North Complex
CA-PNF-001308
October 7, 2020
Branch II
Index Page: D7

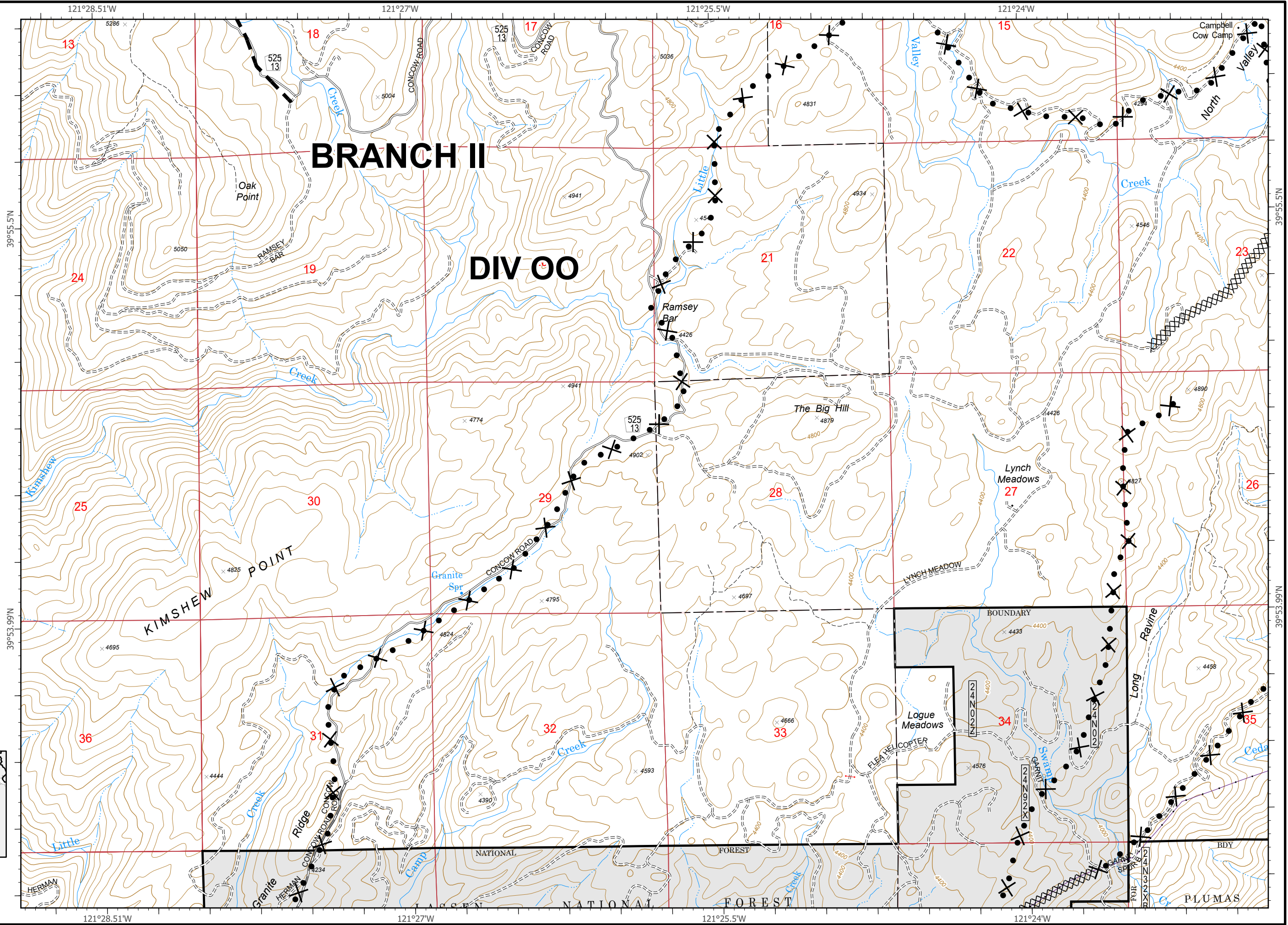
- ⊗ Completed Dozer Line
- R Road as Completed Line
- Building Footprint
- ⊗ Mine



IAP Map Pack

North Complex
CA-PNF-001308
October 7, 2020
Branch II
Index Page: E4

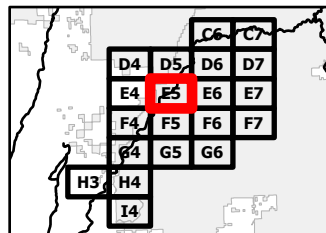
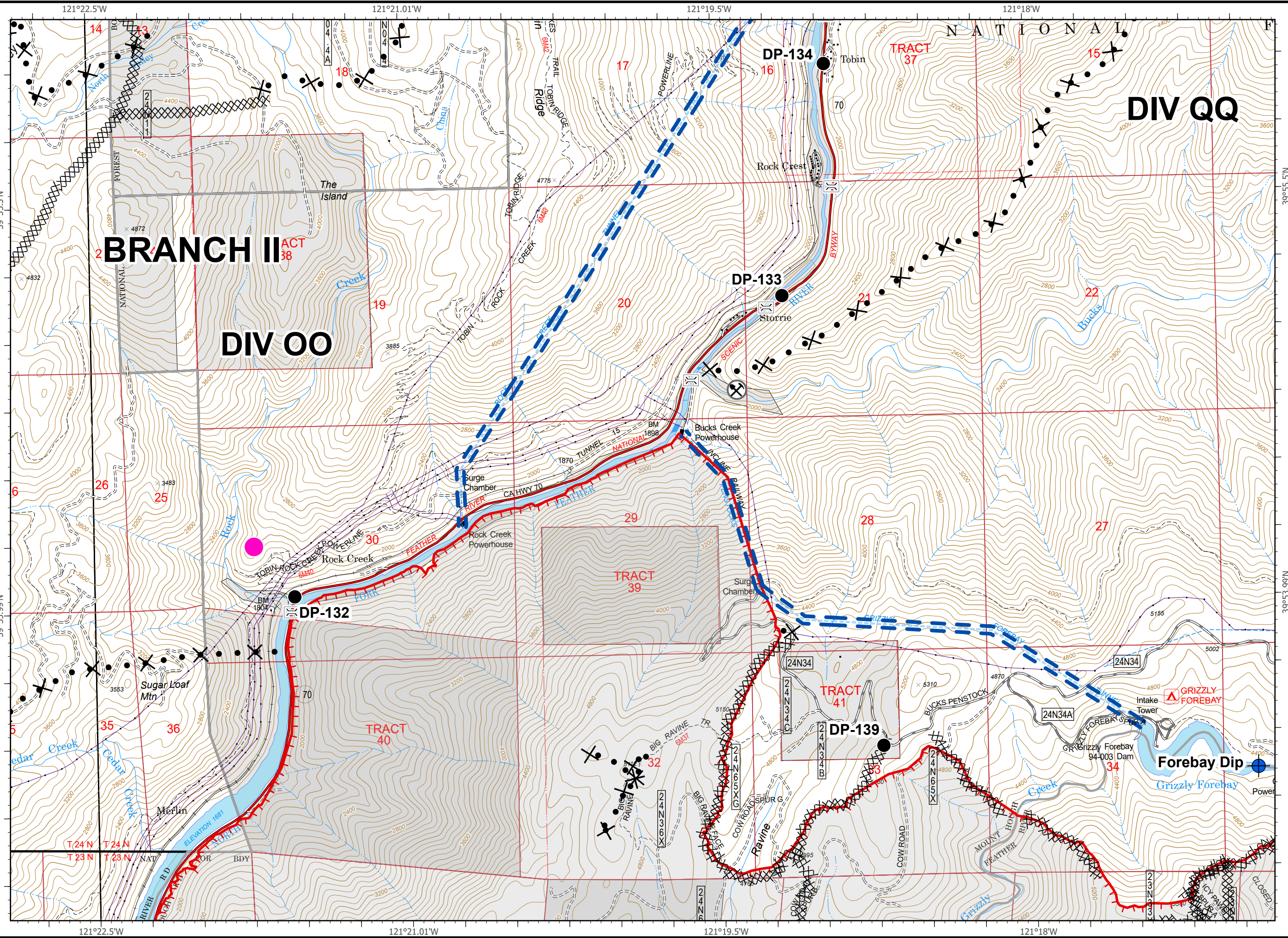
- ⌘⌘ Completed Dozer Line
- ×• Proposed Dozer Line
- ▬ Planned Fire Line



IAP Map Pack

















North Complex
CA-PNF-001308
October 7, 2020
Branch II
Index Page: E5

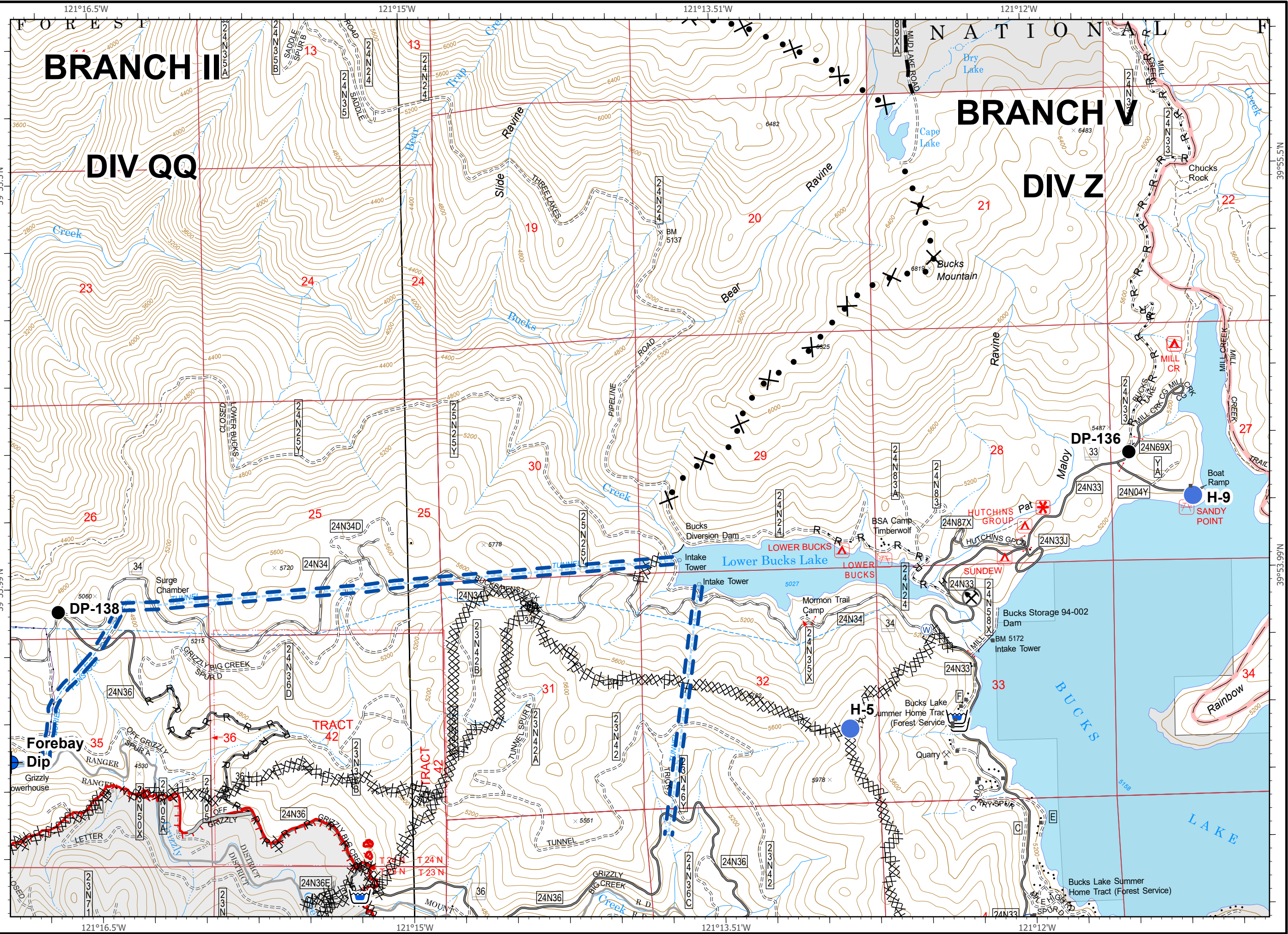
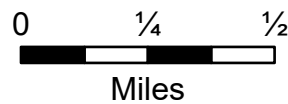
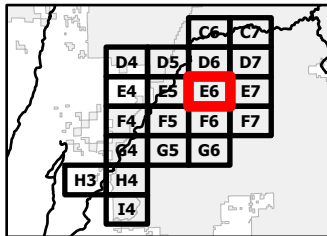
- Bridge
- Dip Site
- Drop Point
- Uncontrolled Fire Edge
- Completed Dozer Line
- Proposed Dozer Line
- Mine
- MANDATORY EXCLUSION AREA
- Penstocks



IAP Map Pack

North Complex
 CA-PNF-001308
 October 7, 2020
 Branch II
 Index Page: E6

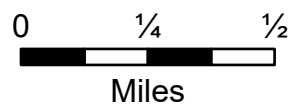
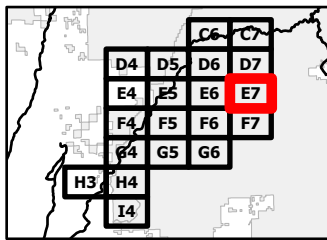
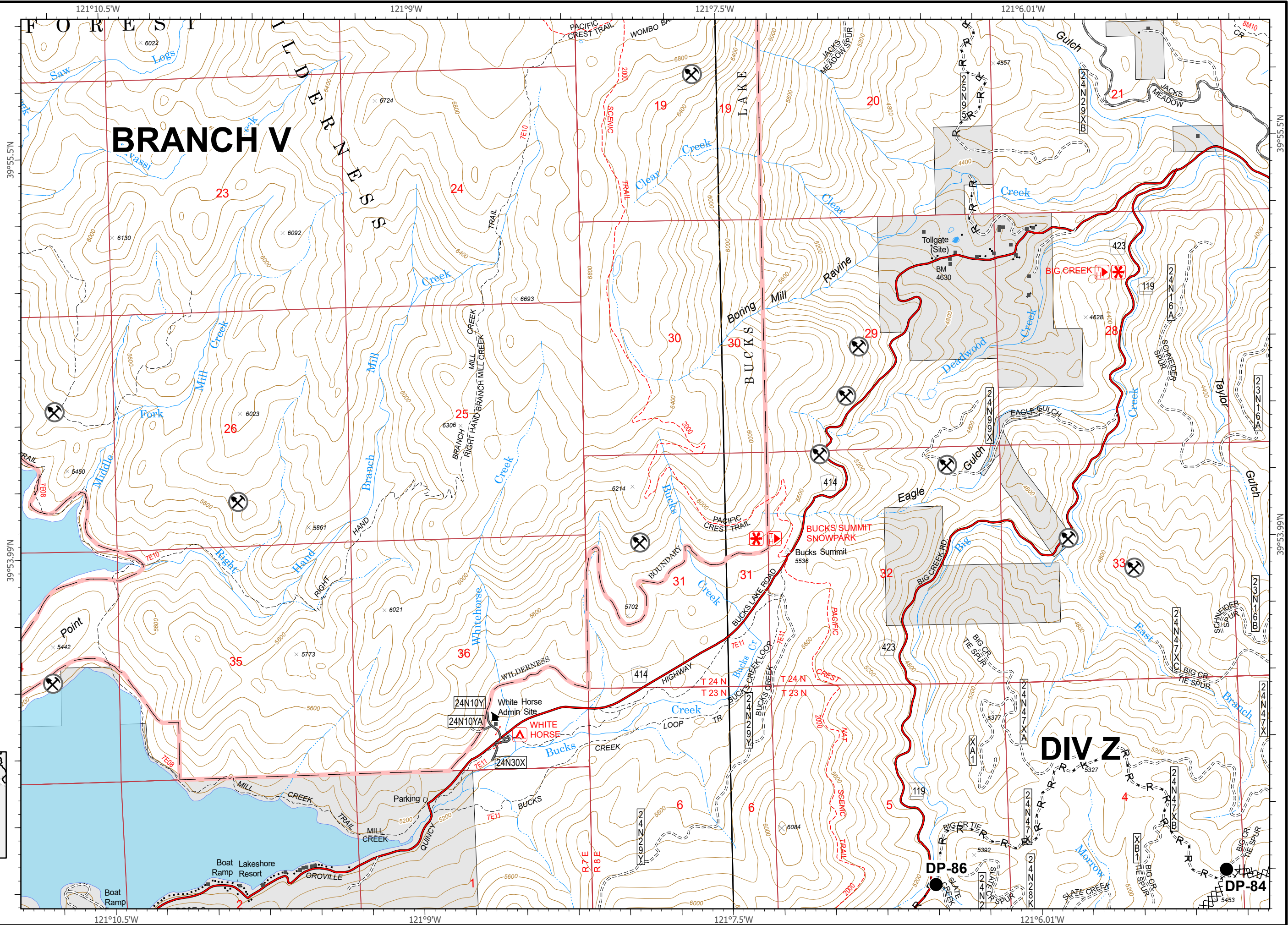
-  Dip Site
-  Drop Point
-  Helispot
-  Water Source
-  Uncontrolled Fire Edge
-  Completed Dozer Line
-  Completed Hand Line
-  Road as Completed Line
-  Access or Improved Road
-  Proposed Dozer Line
-  Planned Fire Line
-  Building Footprint
-  Mine
-  Pump
-  Water Tank
-  Penstocks



IAP Map Pack

North Complex
CA-PNF-001308
October 7, 2020
Branch II
Index Page: E7

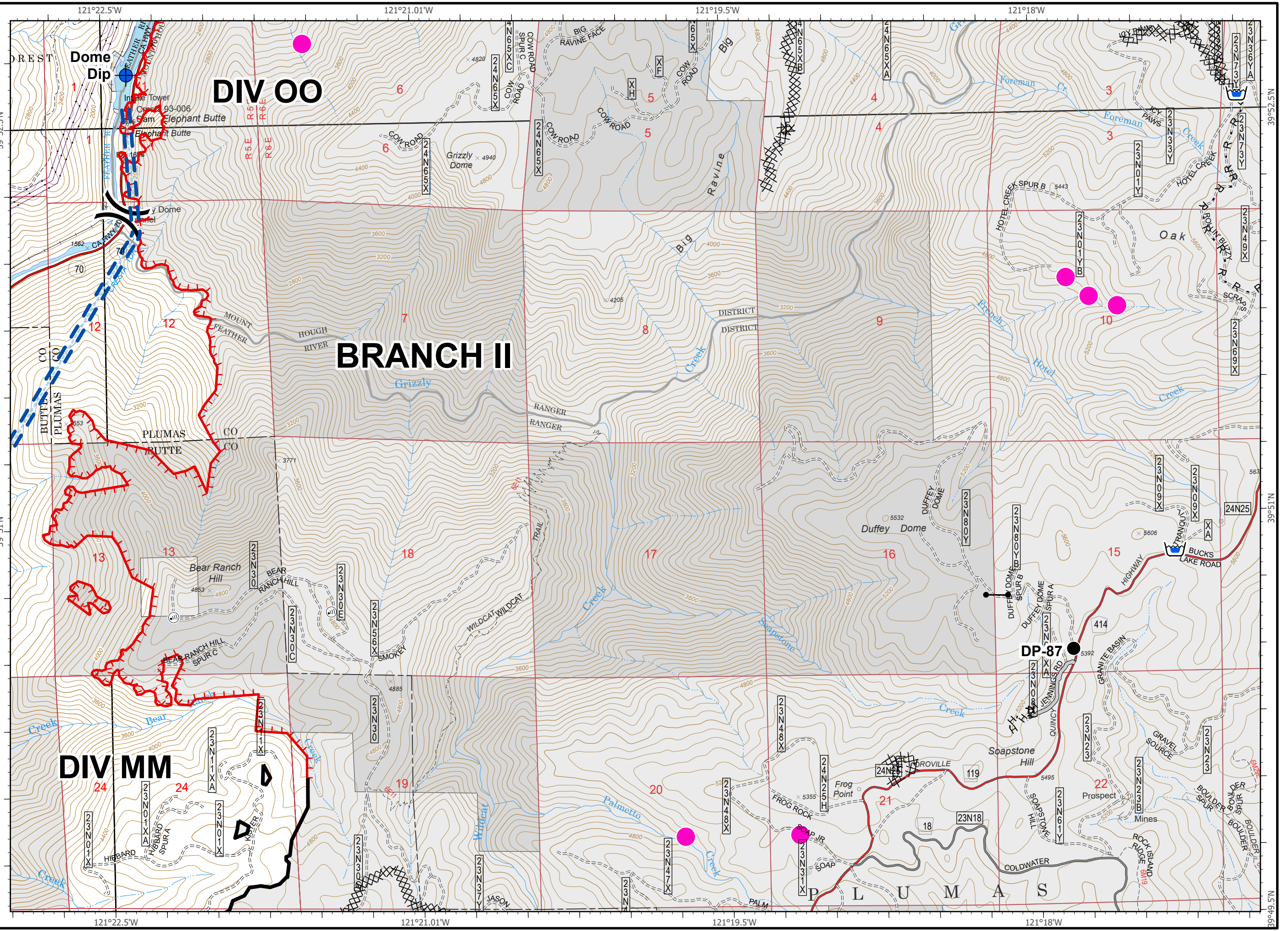
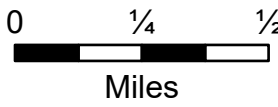
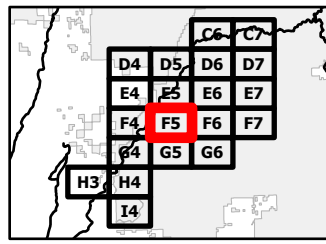
- Drop Point
- XXX Completed Dozer Line
- R Road as Completed Line
- Building Footprint
- ⊗ Mine



IAP Map Pack

North Complex
CA-PNF-001308
October 7, 2020
Branch II
Index Page: F5

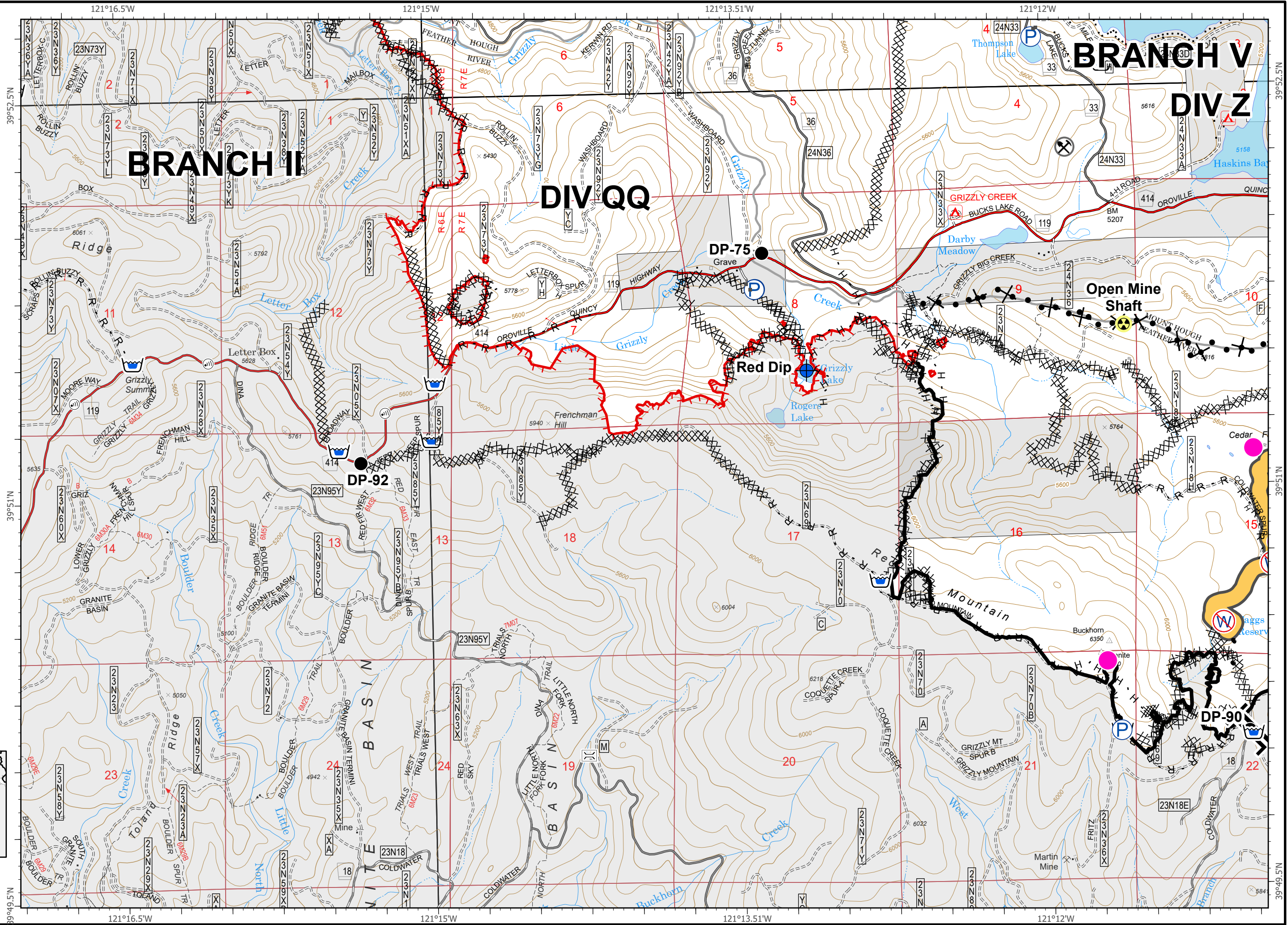
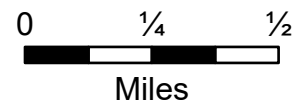
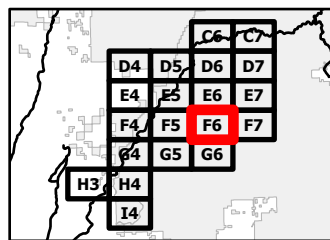
- Dip Site
- Drop Point
- Gate
- Cell Coverage
- Division Break
- Uncontrolled Fire Edge
- Contained Line
- Completed Dozer Line
- Completed Hand Line
- Road as Completed Line
- Access or Improved Road
- Water Tank
- MANDATORY EXCLUSION AREA
- Penstocks



IAP Map Pack

North Complex
CA-PNF-001308
October 7, 2020
Branch II
Index Page: F6

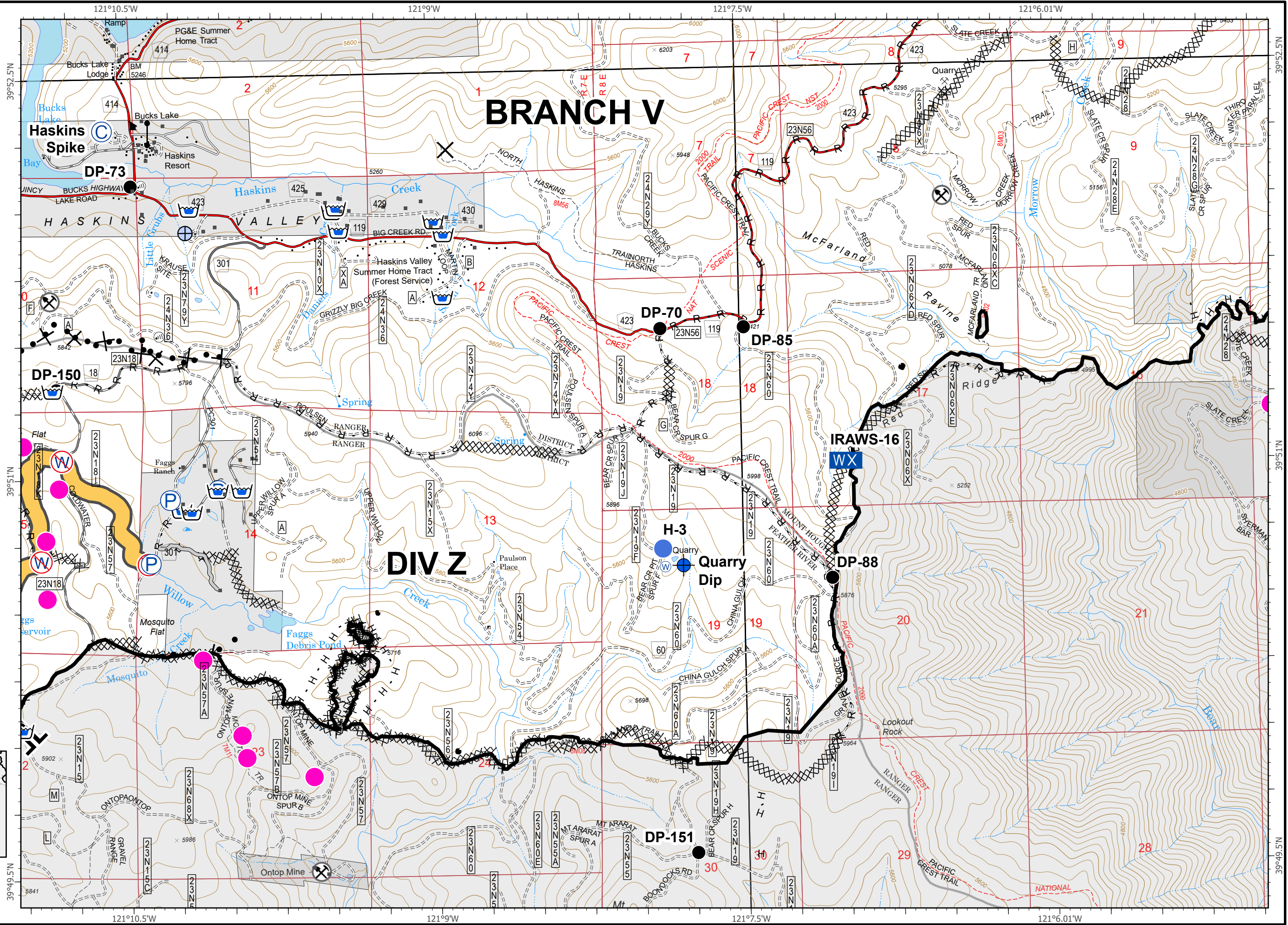
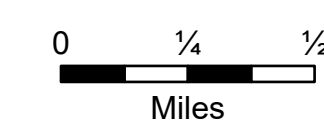
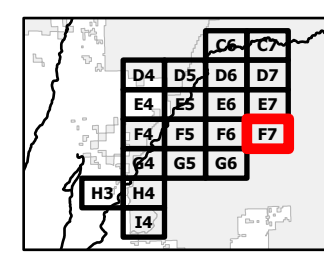
- Bridge
- Dip Site
- Drop Point
- Hazard
- Cell Coverage
- Water Source
- Restricted Water Source
- Branch Break
- Uncontrolled Fire Edge
- Contained Line
- Completed Dozer Line
- Completed Hand Line
- Road as Completed Line
- Proposed Dozer Line
- Building Footprint
- Mine
- Pump
- Water Tank
- Willow Creek Avoidance
- MANDATORY EXCLUSION AREA



IAP Map Pack

North Complex
CA-PNF-001308
October 7, 2020
Branch II
Index Page: F7

- Camp
- Closure
- Dip Site
- Drop Point
- Gate
- Helispot
- Cell Coverage
- Mobile Weather Unit
- Water Source
- Restricted Water Source
- Water Development or Draft Site
- Branch Break
- Contained Line
- Completed Dozer Line
- Completed Hand Line
- Road as Completed Line
- Access or Improved Road
- Proposed Dozer Line
- Building Footprint
- Mine
- Pump
- Water Tank
- Willow Creek Avoidance
- MANDATORY EXCLUSION AREA



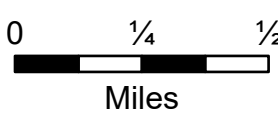
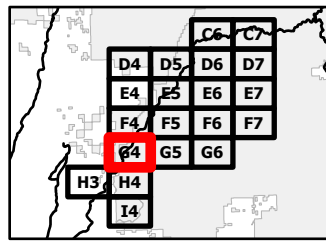
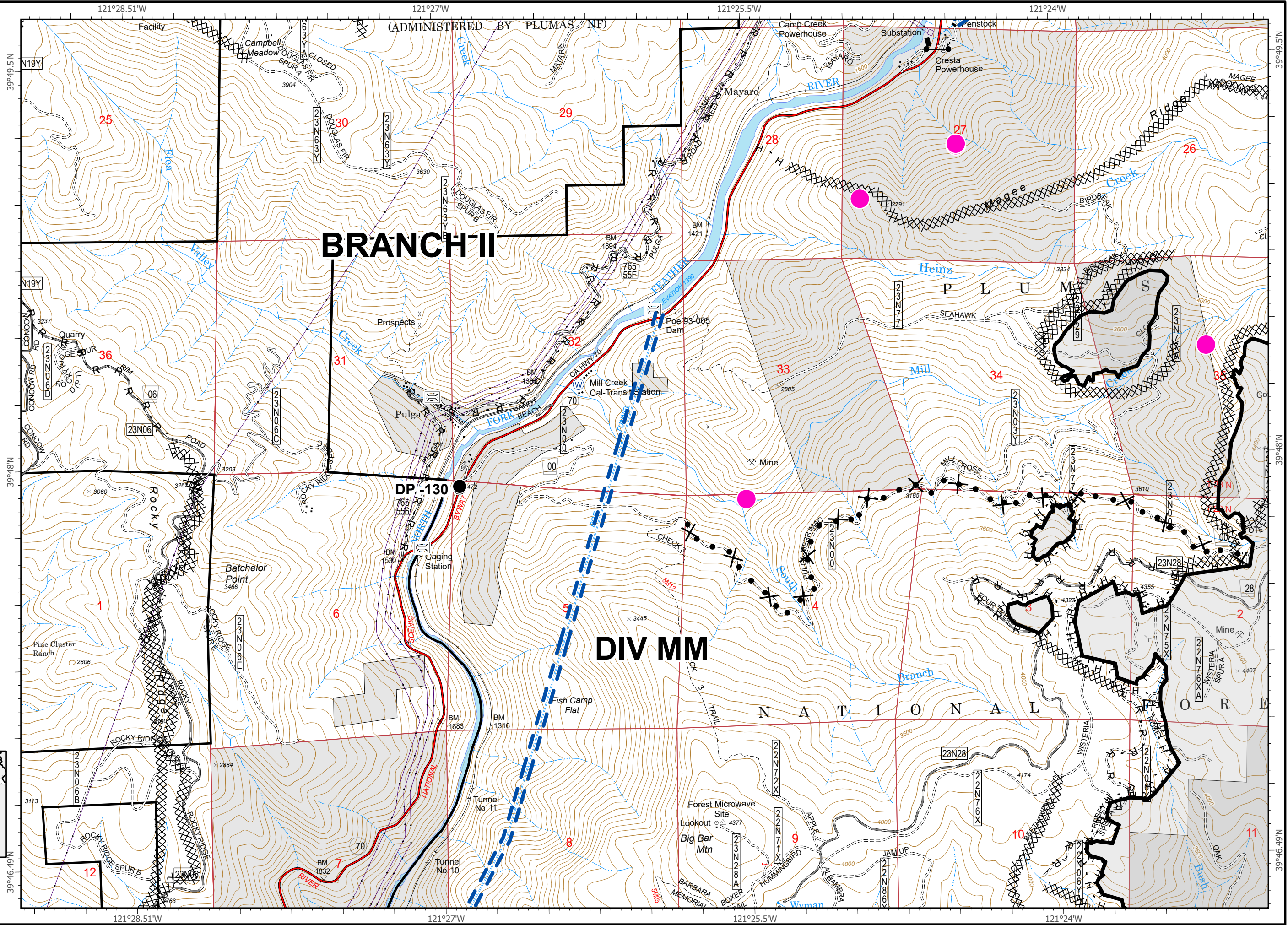
BRANCH V

DIV Z

IAP Map Pack

North Complex
CA-PNF-001308
October 7, 2020
Branch II
Index Page: G4

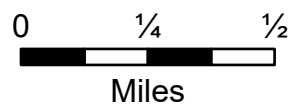
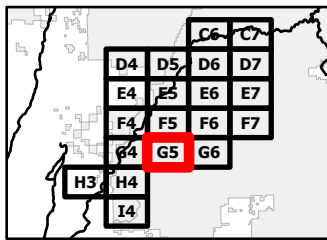
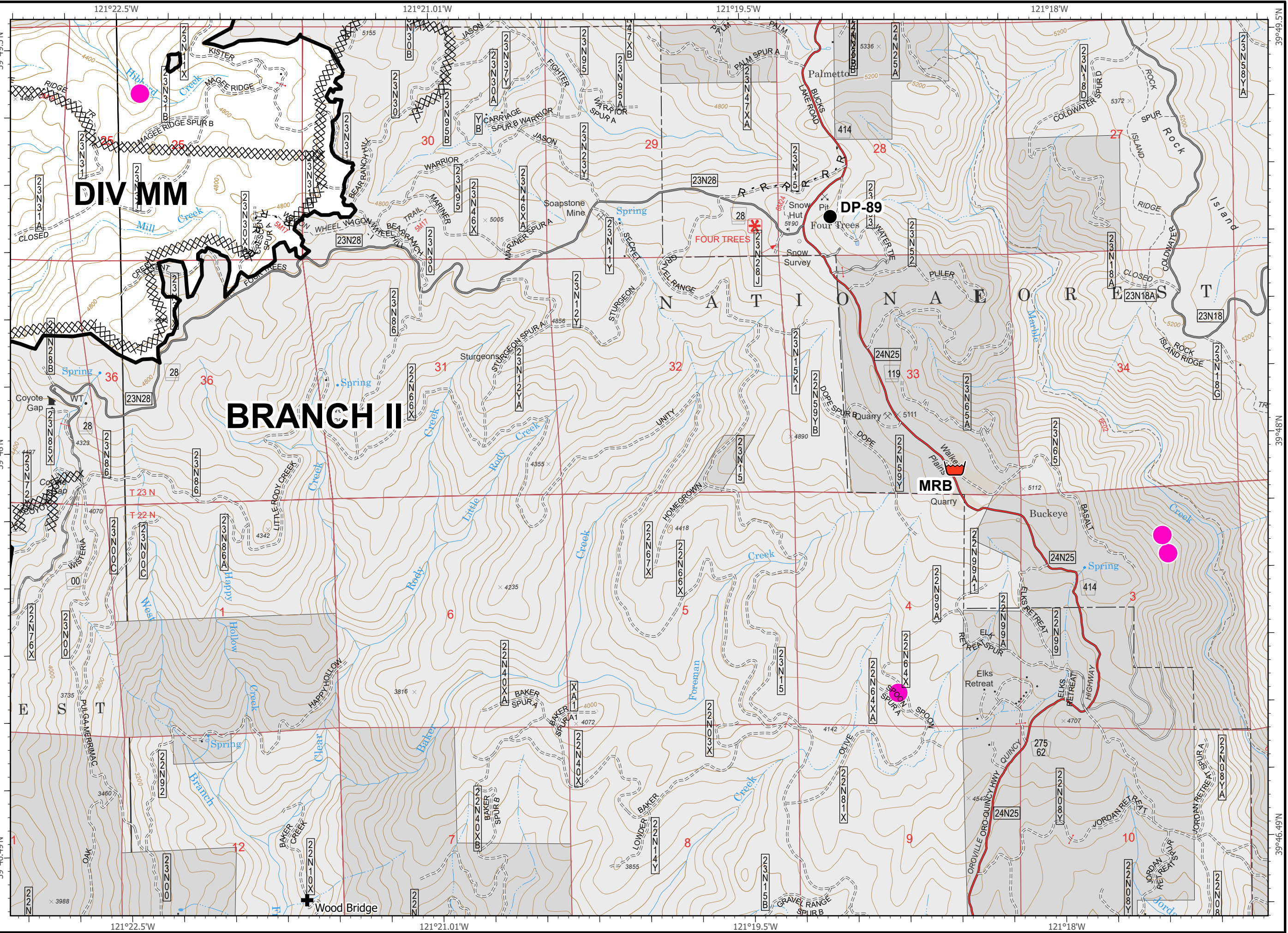
- Bridge
- Drop Point
- Gate
- Repeater
- Water Source
- Contained Line
- Completed Dozer Line
- Completed Hand Line
- Road as Completed Line
- Proposed Dozer Line
- MANDATORY EXCLUSION AREA
- Penstocks



IAP Map Pack

North Complex
CA-PNF-001308
October 7, 2020
Branch II
Index Page: G5

- Drop Point
- 🛑 Retardant/Mud Pit
- Contained Line
- XX Completed Dozer Line
- H Completed Hand Line
- R Road as Completed Line
- X• Proposed Dozer Line
- Hazmat
- MANDATORY EXCLUSION AREA
- ⊕ Wood Bridges

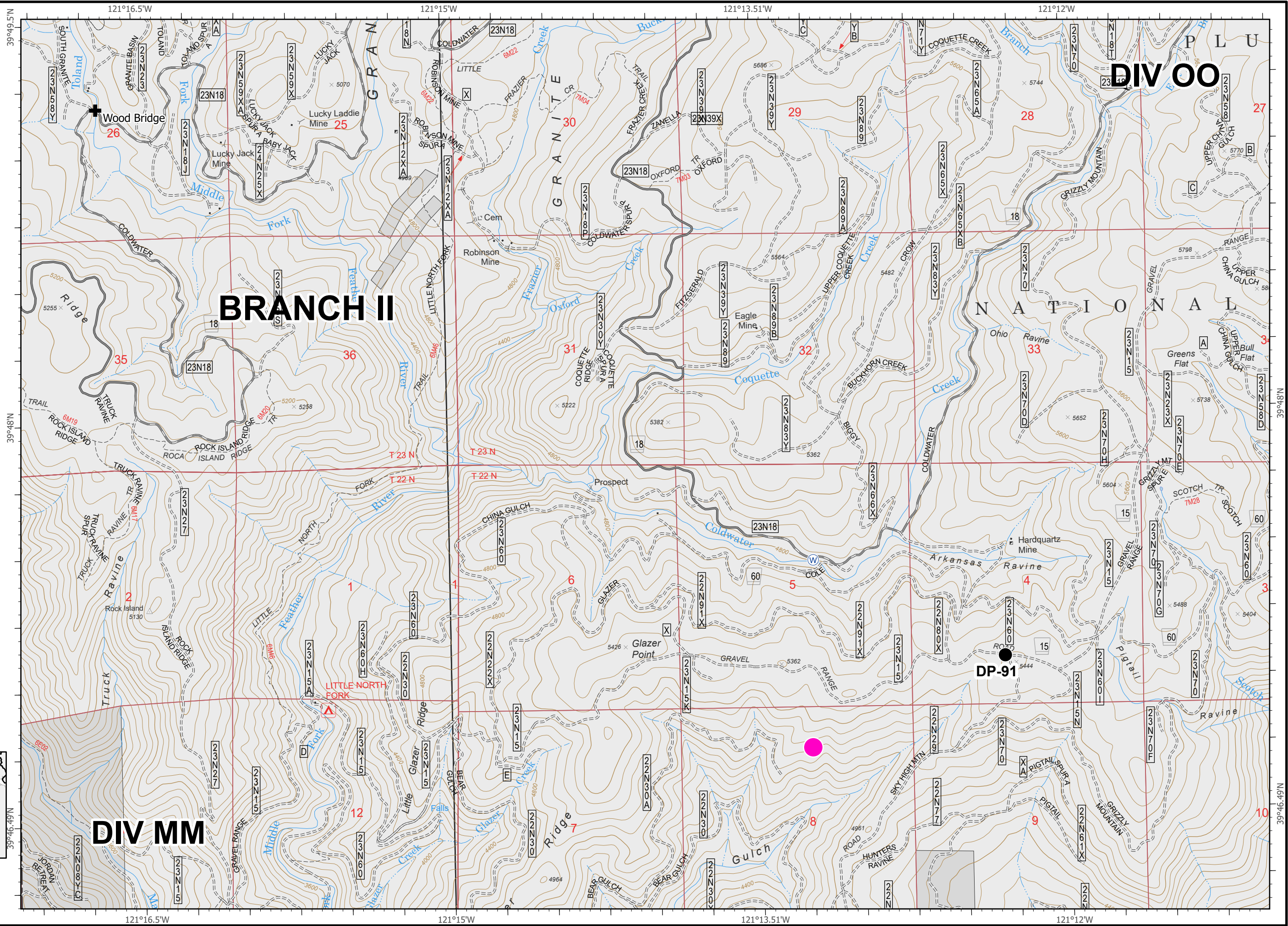


IAP Map Pack

North Complex
CA-PNF-001308
October 7, 2020
Branch II

Index Page: G6

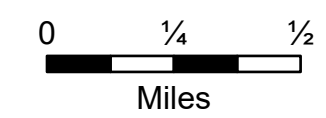
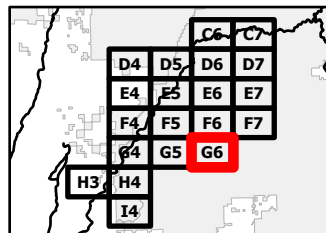
- Drop Point
- Ⓜ Water Source
- H Completed Hand Line
- MANDATORY EXCLUSION AREA
- ✚ Wood Bridges



BRANCH II

DIV OO

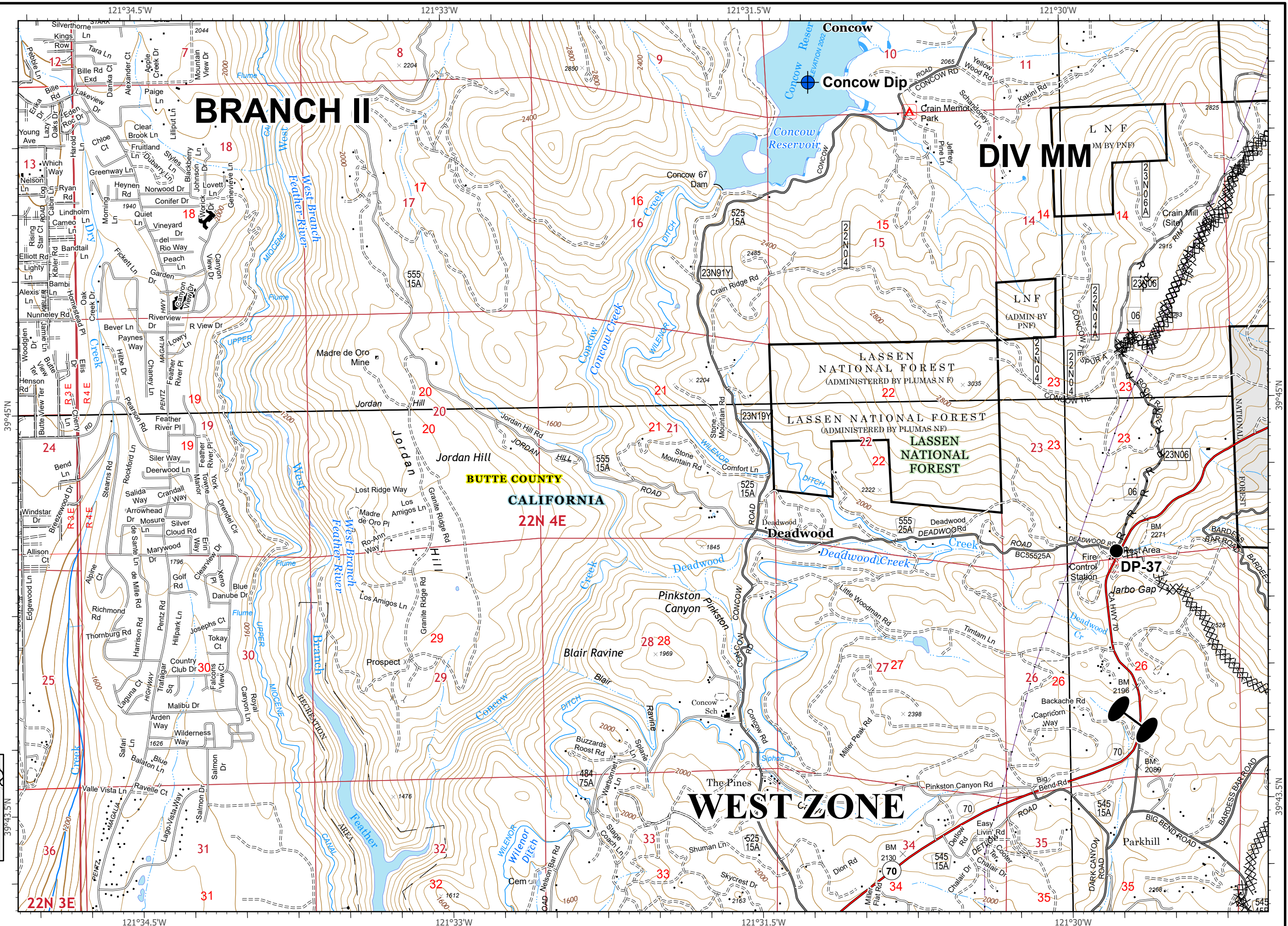
DIV MM



IAP Map Pack

North Complex
CA-PNF-001308
October 7, 2020
Branch II
Index Page: H3

- Dip Site
- Drop Point
- Zone Break
- Completed Dozer Line
- Road as Completed Line

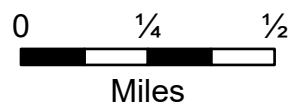
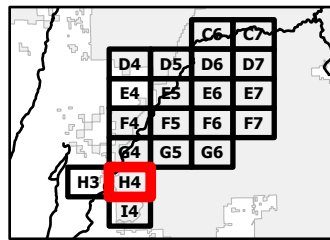
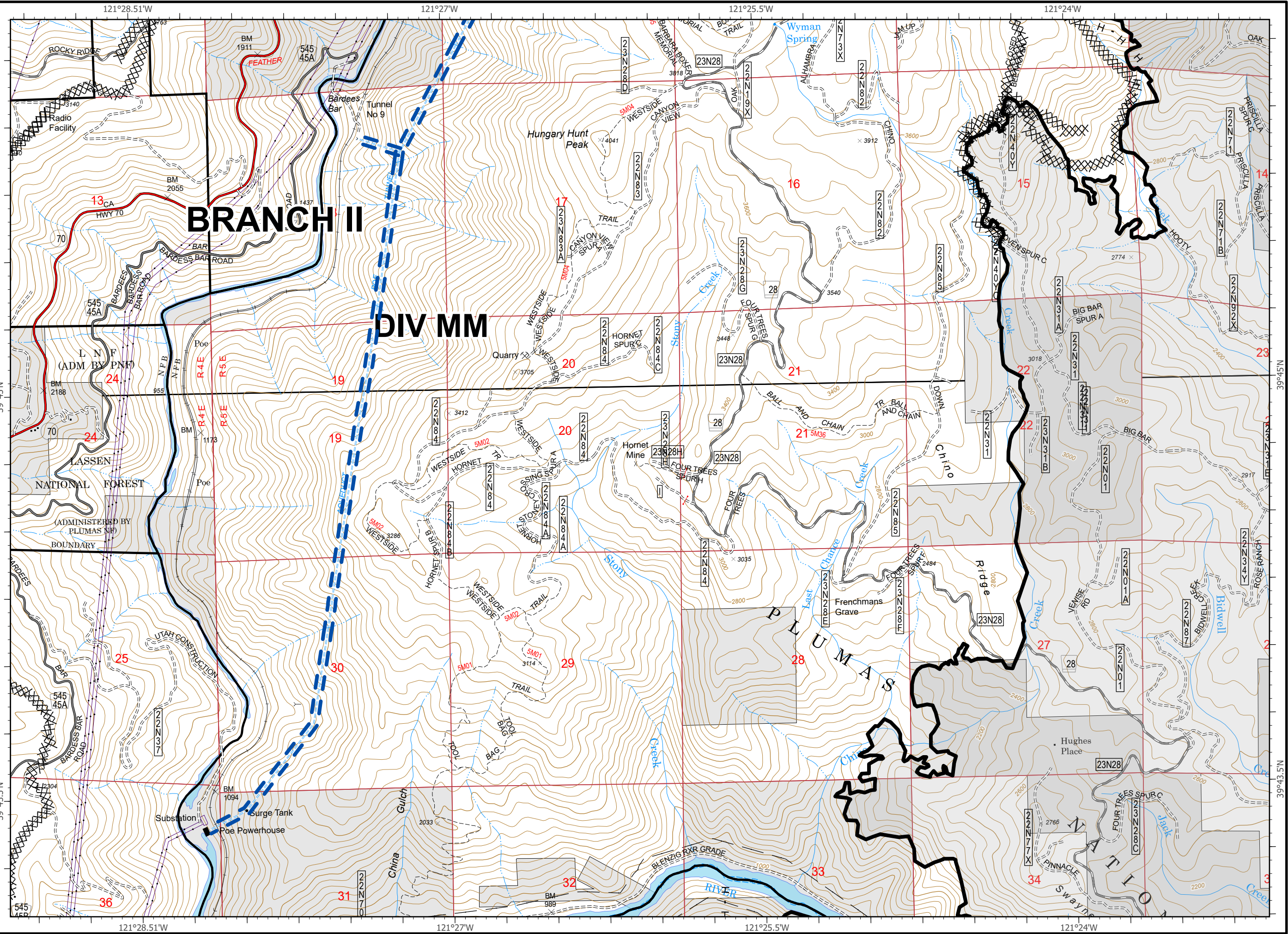


IAP Map Pack

North Complex
CA-PNF-001308
October 7, 2020
Branch II

Index Page: H4

- Contained Line
- XX XX Completed Dozer Line
- H · Completed Hand Line
- Penstocks



IAP Map Pack

North Complex
CA-PNF-001308
October 7, 2020
Branch II
Index Page: I4

- Drop Point
- ⊙ Cell Coverage
- Ⓢ Staging Area
- || Branch Break
- Contained Line
- XXX Completed Dozer Line
- H Completed Hand Line
- R Road as Completed Line

