

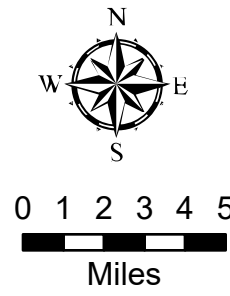
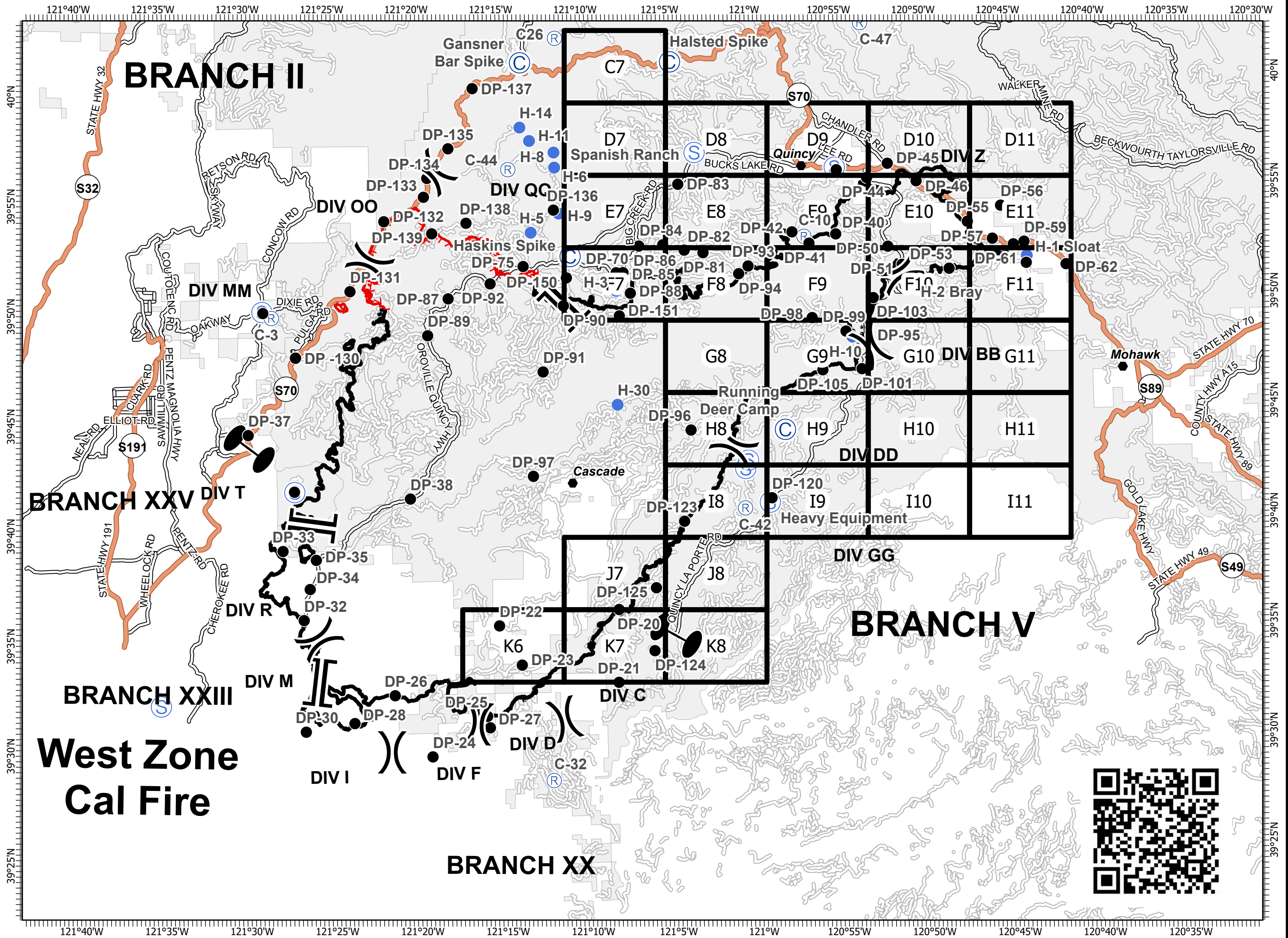
# IAP Map Pack

## Branch V Index

North Complex  
CA-PNF-001308  
October 7, 2020



- Camp
- Drop Point
- Helispot
- Repeater
- Staging Area
- Division Break
- Branch Break
- Zone Break
- Uncontrolled Fire Edge
- Contained Line

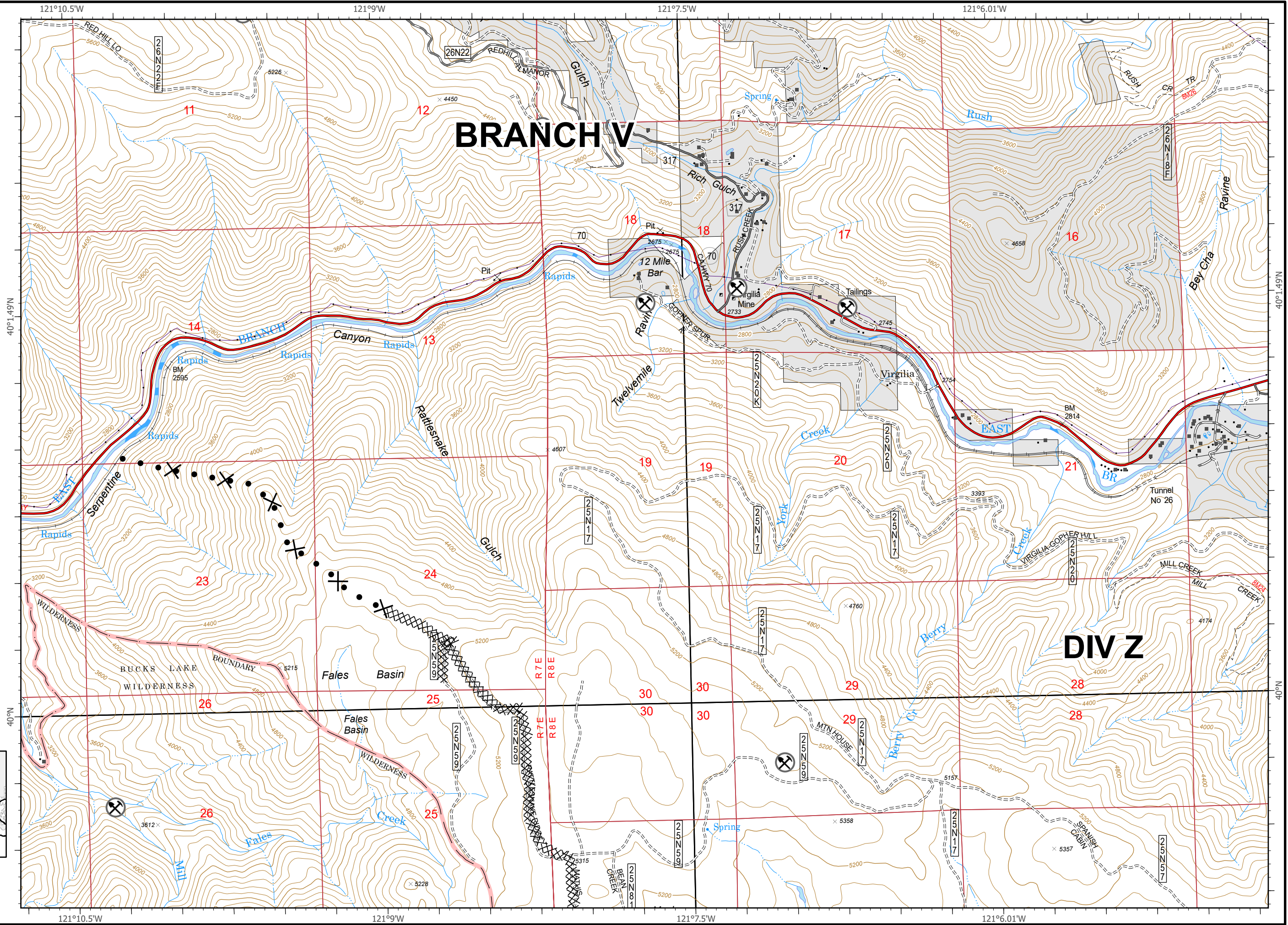


# IAP Map Pack

North Complex  
CA-PNF-001308  
October 7, 2020  
Branch V

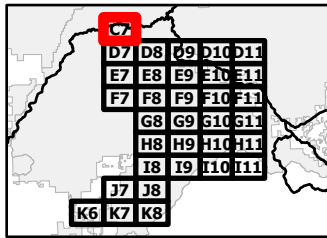
Index Page: C7

- ⊗ ⊗ Completed Dozer Line
- ⊗ • Proposed Dozer Line
- Building Footprint
- ⊗ Mine



## BRANCH V

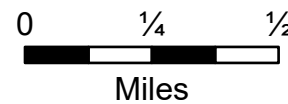
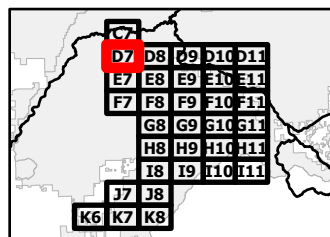
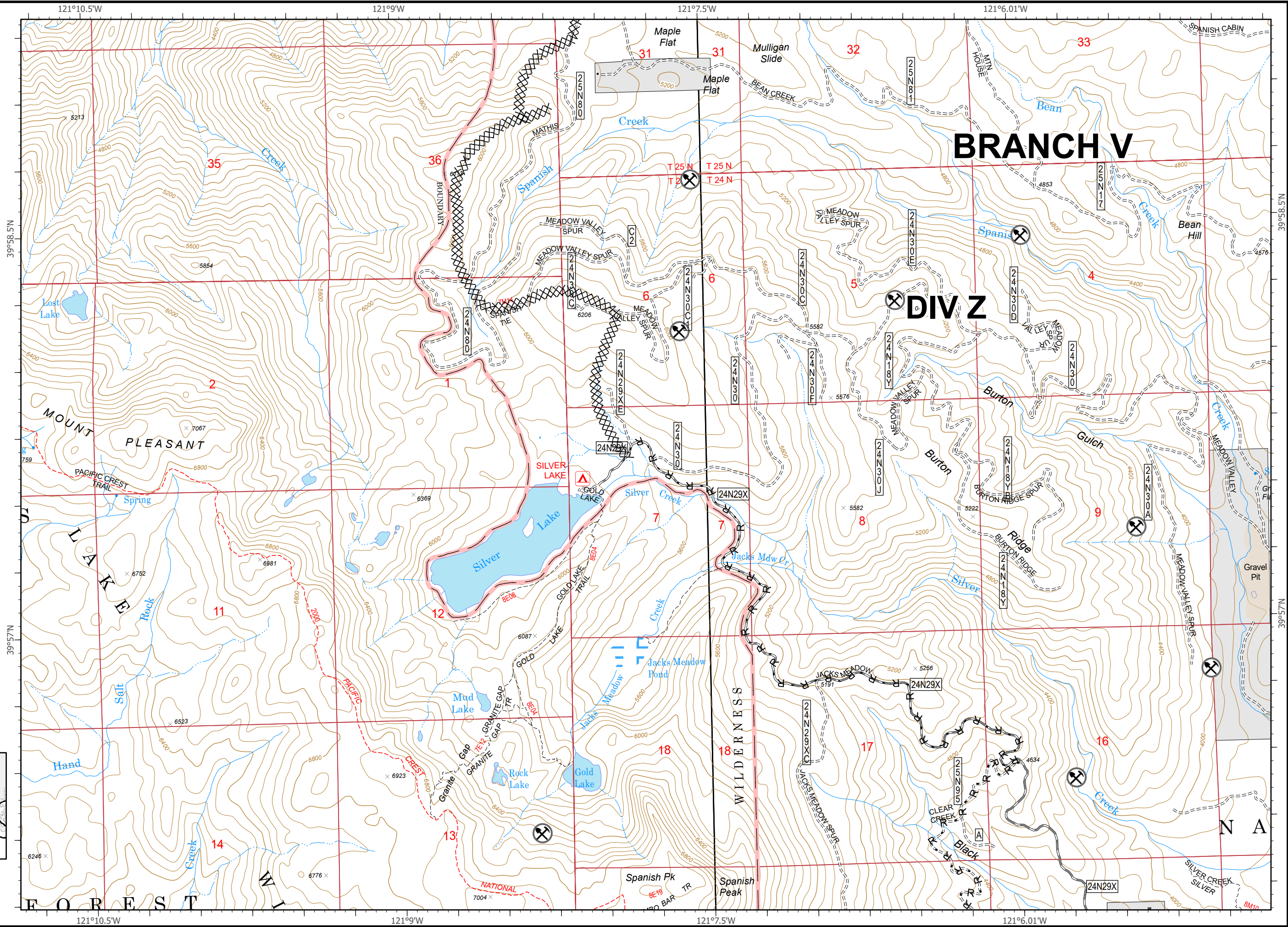
## DIV Z



# IAP Map Pack

North Complex  
CA-PNF-001308  
October 7, 2020  
Branch V  
Index Page: D7

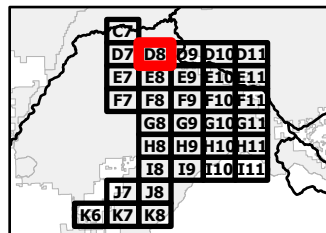
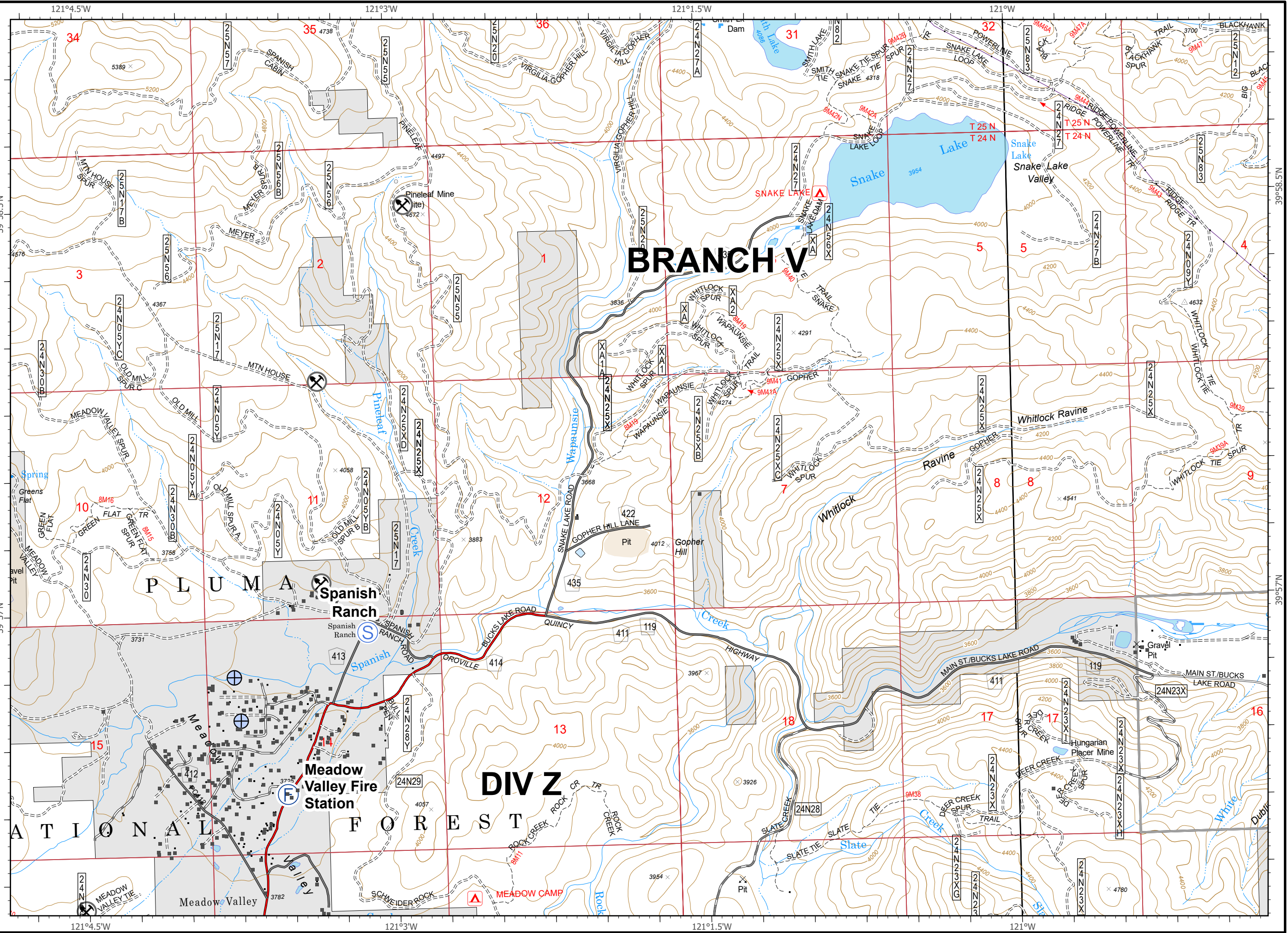
- ⊗ ⊗ Completed Dozer Line
- R Road as Completed Line
- Building Footprint
- ⊗ Mine



# IAP Map Pack

North Complex  
CA-PNF-001308  
October 7, 2020  
Branch V  
Index Page: D8

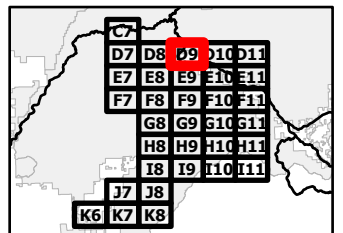
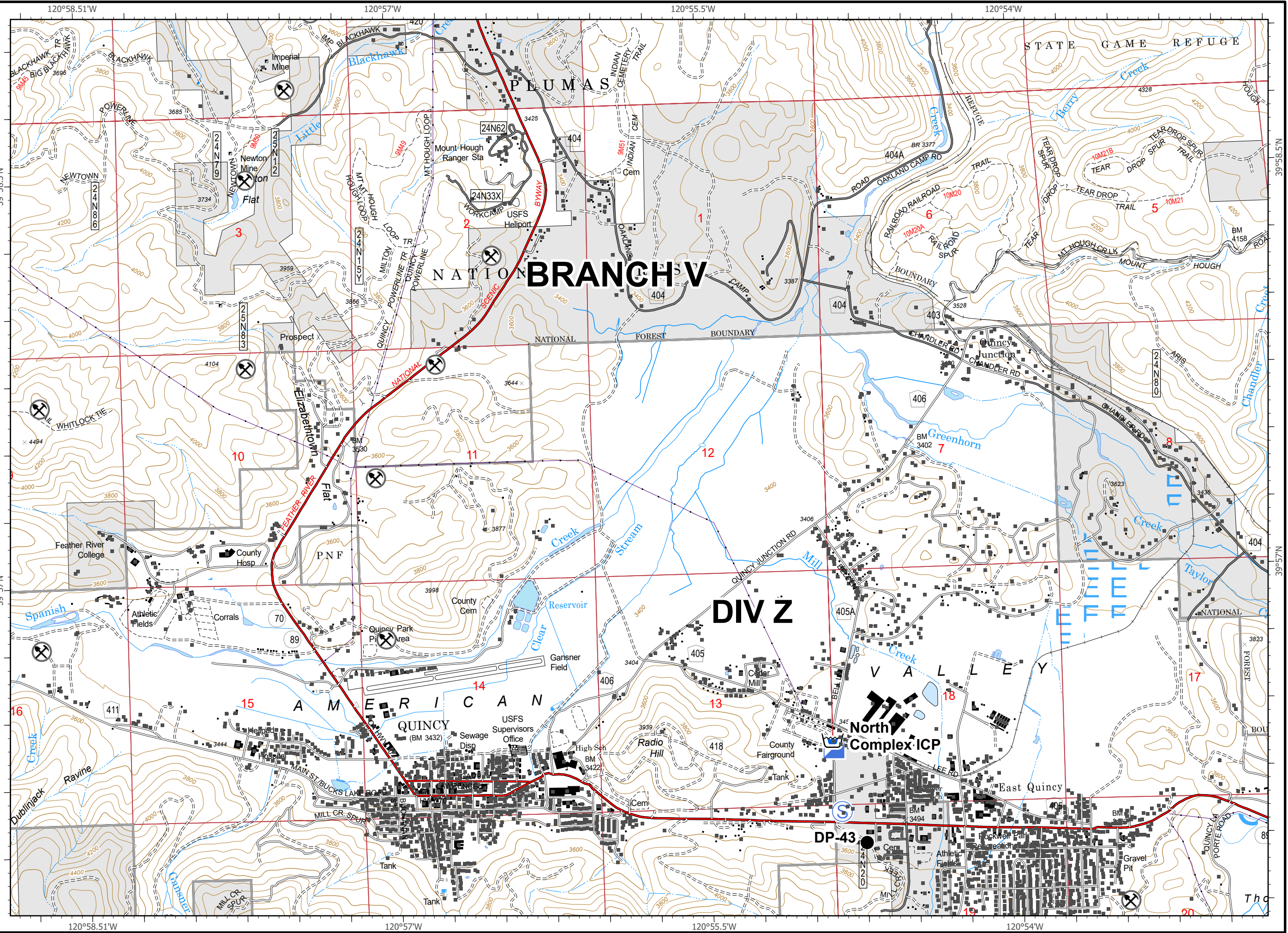
- Fire Station
- Staging Area
- Water Development or Draft Site
- Building Footprint
- Mine



# IAP Map Pack

North Complex  
CA-PNF-001308  
October 7, 2020  
Branch V  
Index Page: D9

- Bridge
- Drop Point
- Incident Command Post
- Staging Area
- Completed Dozer Line
- Building Footprint
- Mine
- Water Tank

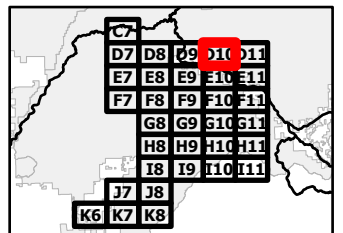
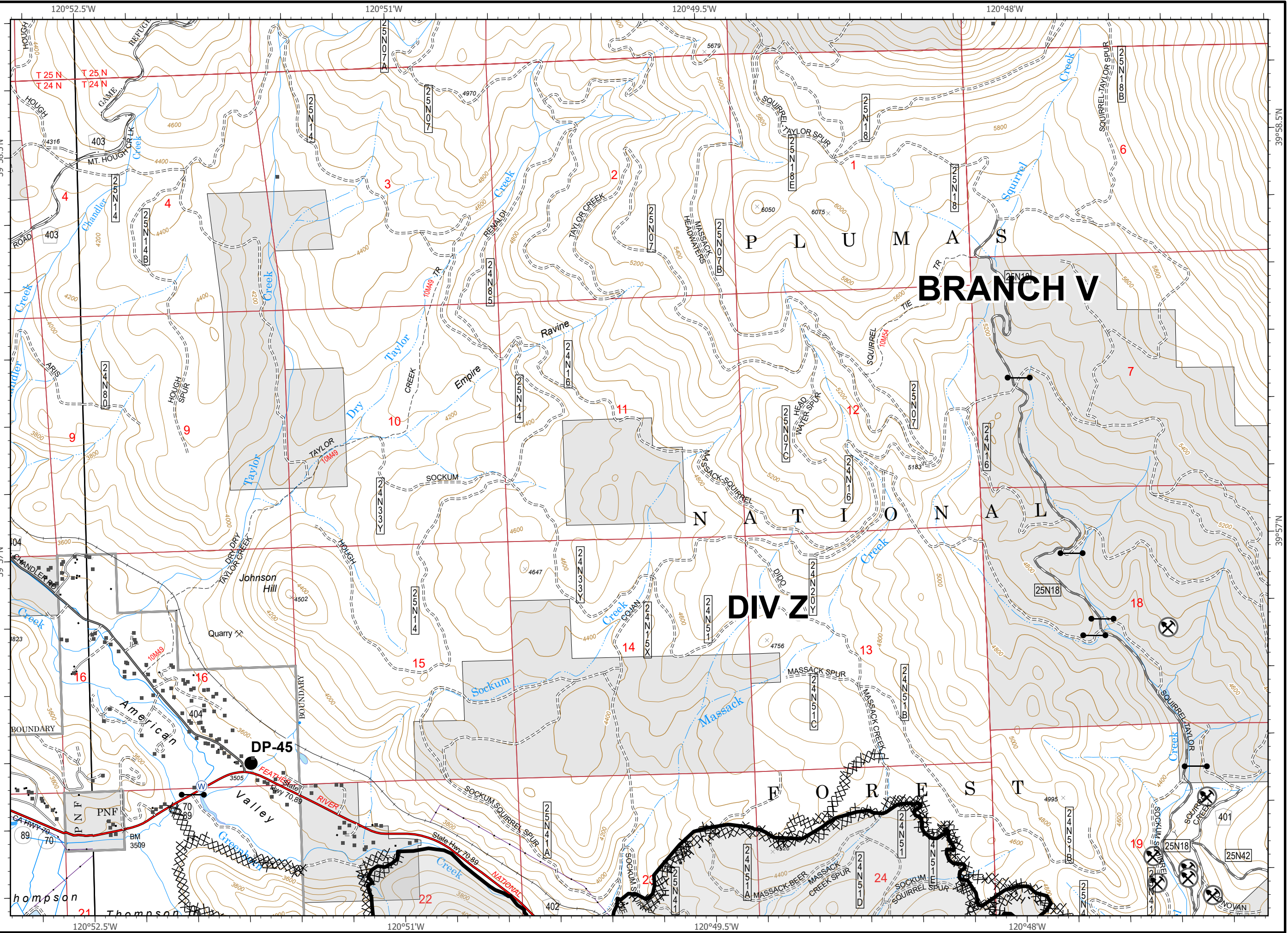


# IAP Map Pack

North Complex  
CA-PNF-001308  
October 7, 2020  
Branch V

Index Page: D10

- Drop Point
- Gate
- W Water Source
- ▬ Contained Line
- ⊗⊗ Completed Dozer Line
- H Completed Hand Line
- Building Footprint
- ⊗ Mine
- SPI Gate

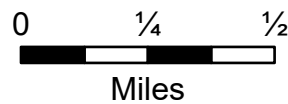
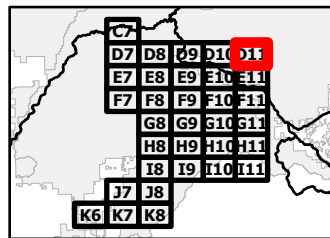
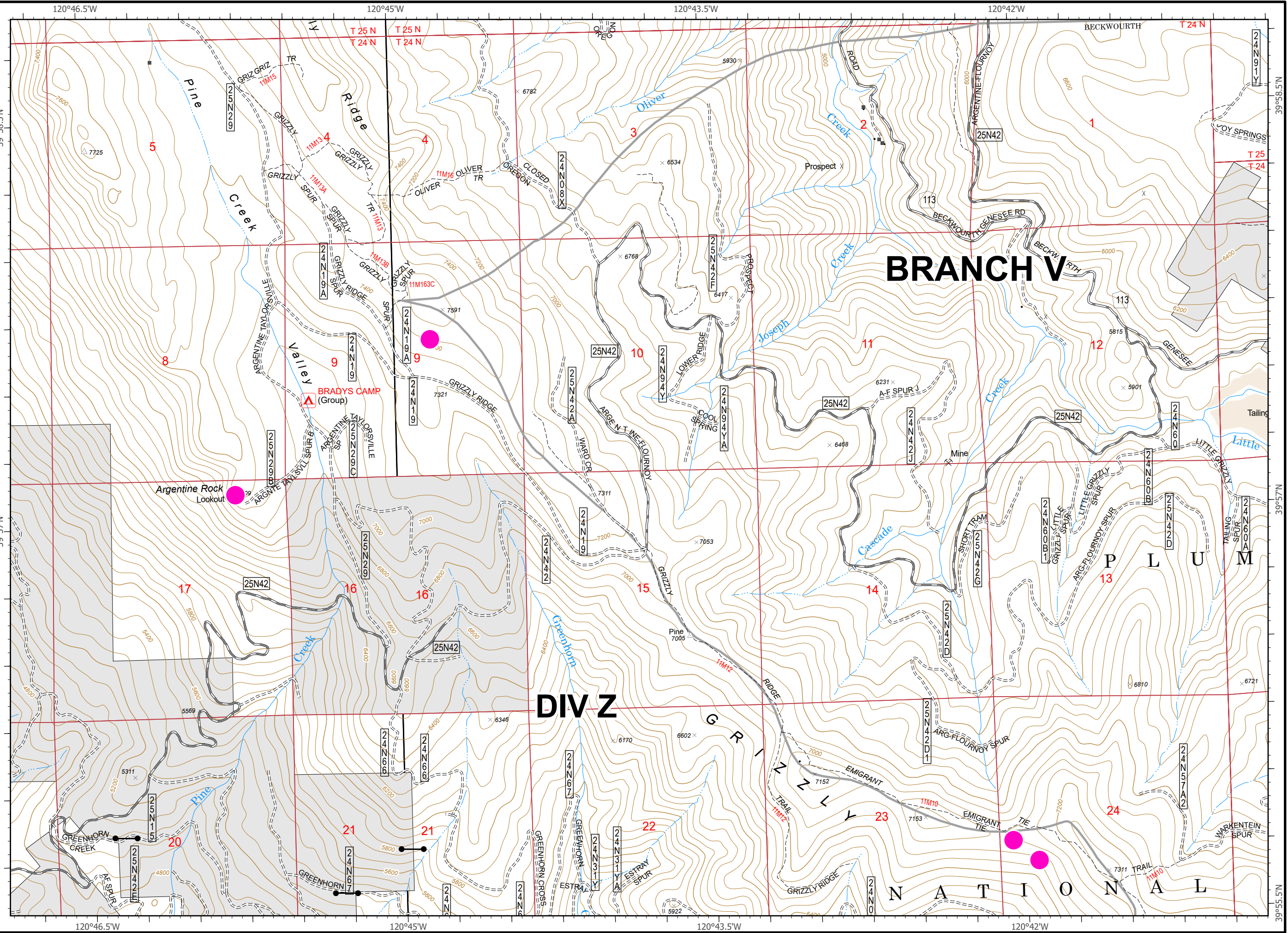


# IAP Map Pack

North Complex  
CA-PNF-001308  
October 7, 2020  
Branch V

Index Page: D11

- Building Footprint
- SPI Gate
- MANDATORY EXCLUSION AREA

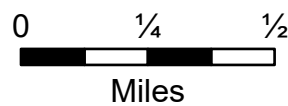
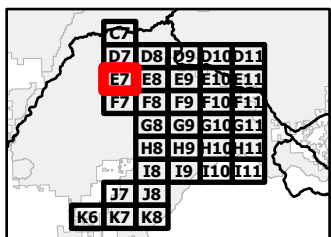
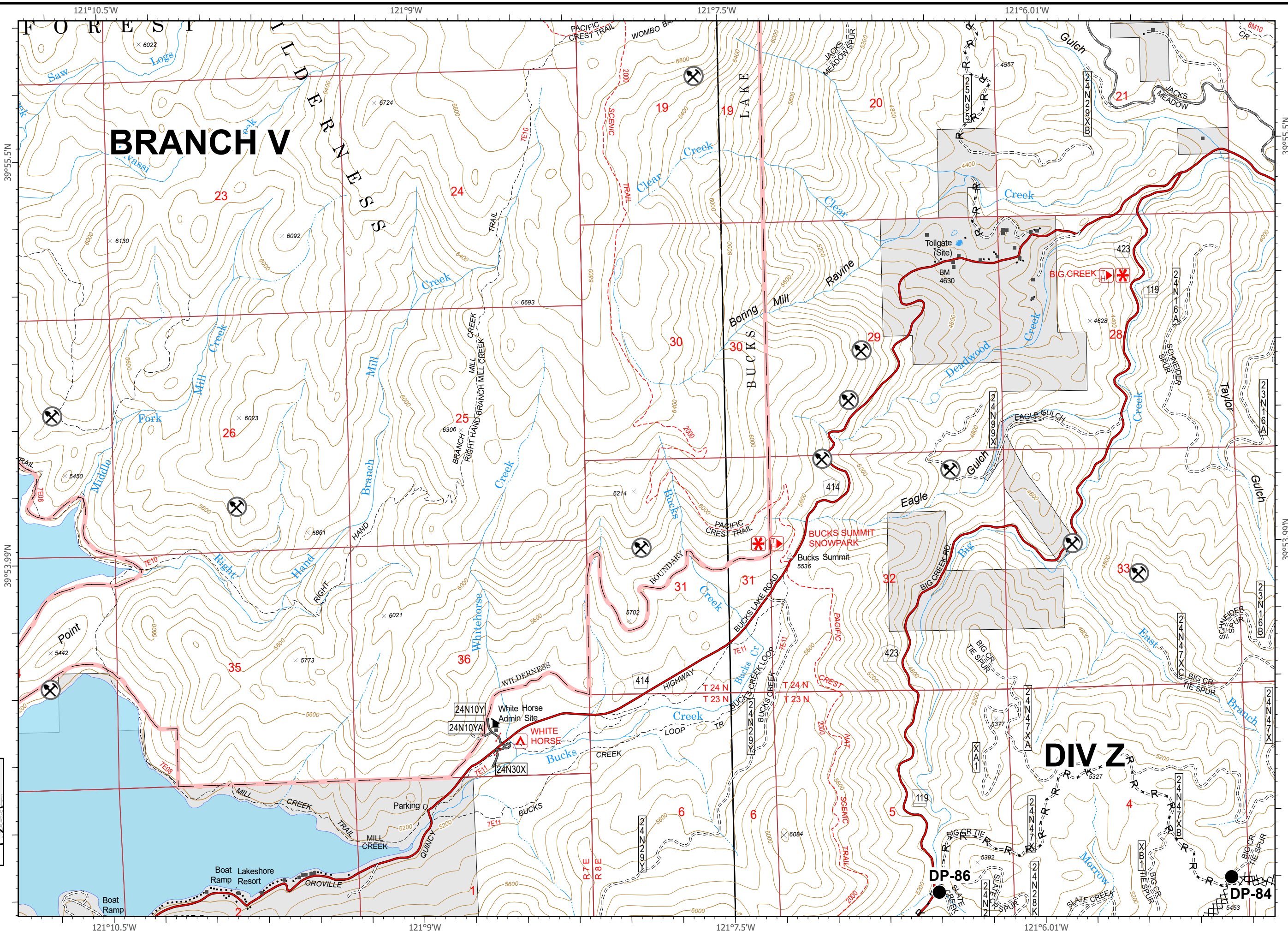


# IAP Map Pack

North Complex  
CA-PNF-001308  
October 7, 2020  
Branch V

Index Page: E7

- Drop Point
- XX Completed Dozer Line
- R Road as Completed Line
- Building Footprint
- ⊗ Mine

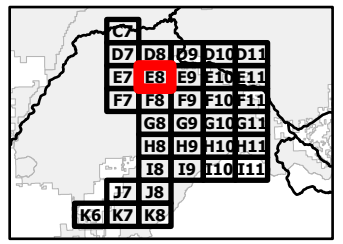
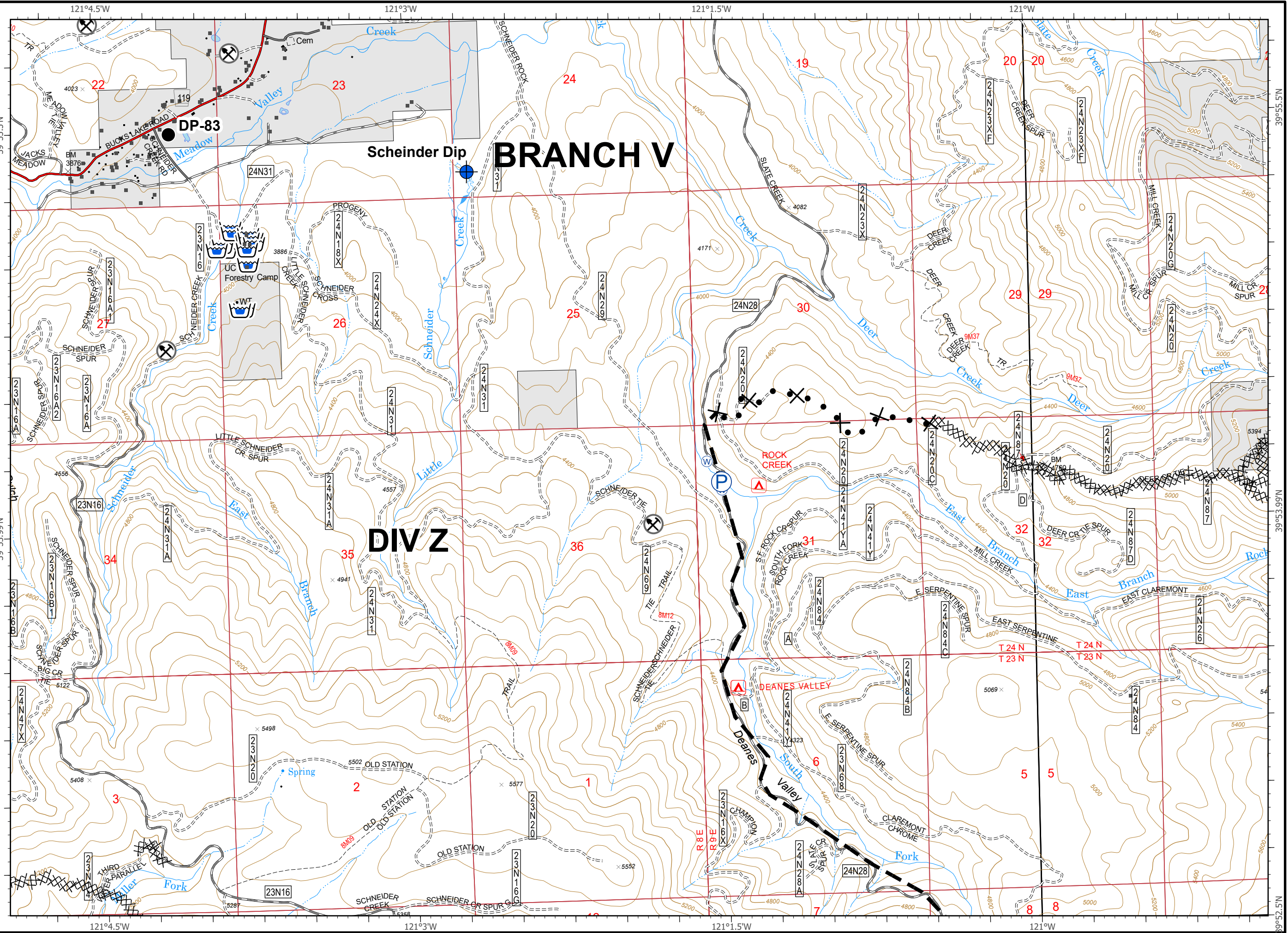




# IAP Map Pack











North Complex  
CA-PNF-001308  
October 7, 2020  
Branch V  
Index Page: E8

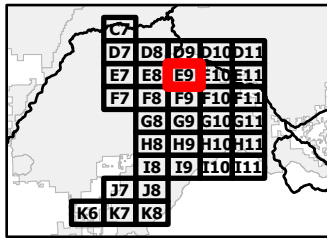
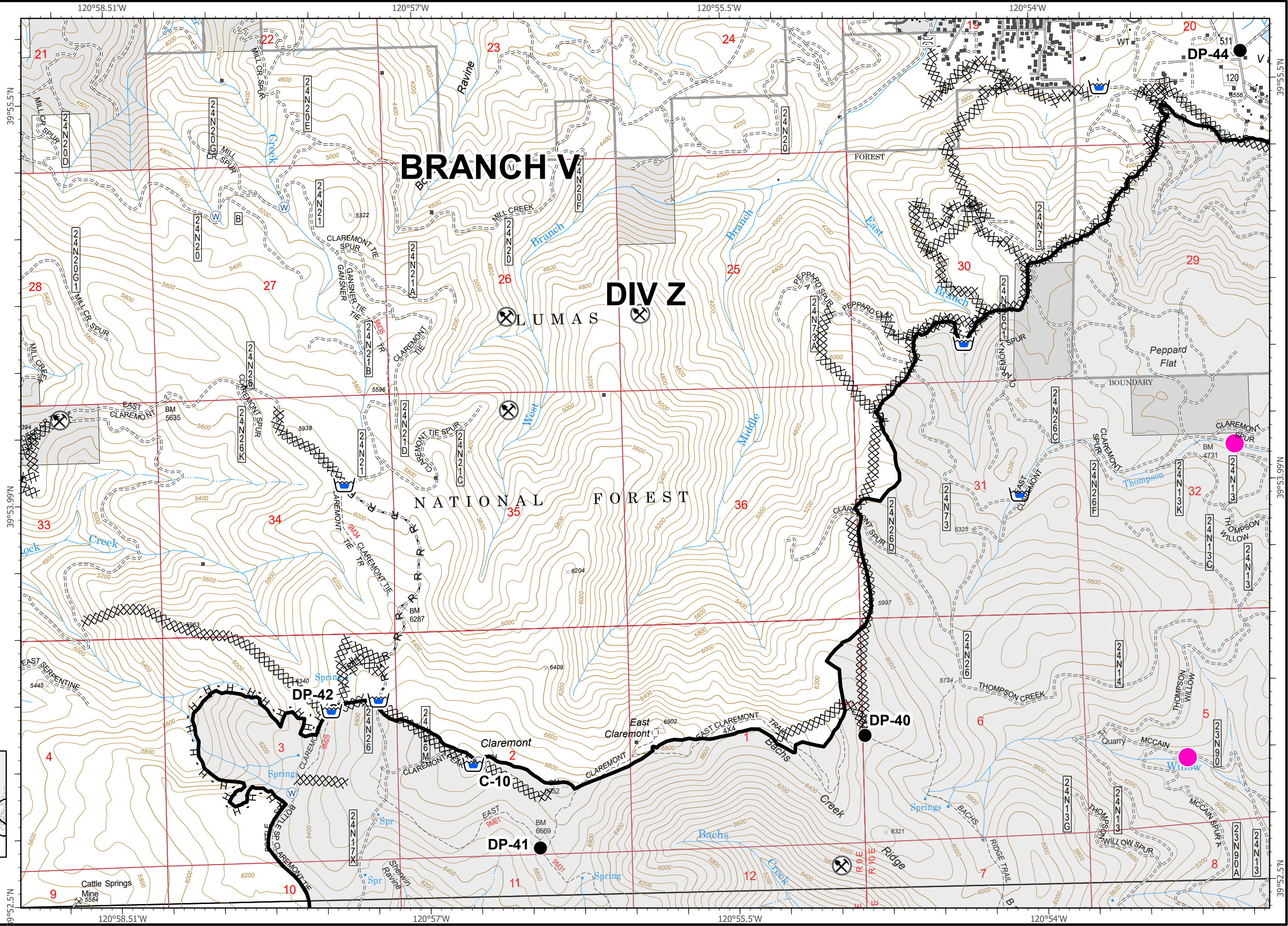
- Dip Site
- Drop Point
- Water Source
- Completed Dozer Line
- Proposed Dozer Line
- Planned Fire Line
- Building Footprint
- Mine
- Pump
- Water Tank



# IAP Map Pack

North Complex  
CA-PNF-001308  
October 7, 2020  
Branch V  
Index Page: E9

-  Bridge
-  Drop Point
-  Cell Coverage
-  Repeater
-  Water Source
-  Contained Line
-  Completed Dozer Line
-  Completed Hand Line
-  Road as Completed Line
-  Building Footprint
-  Mine
-  Water Tank
-  MANDATORY EXCLUSION AREA

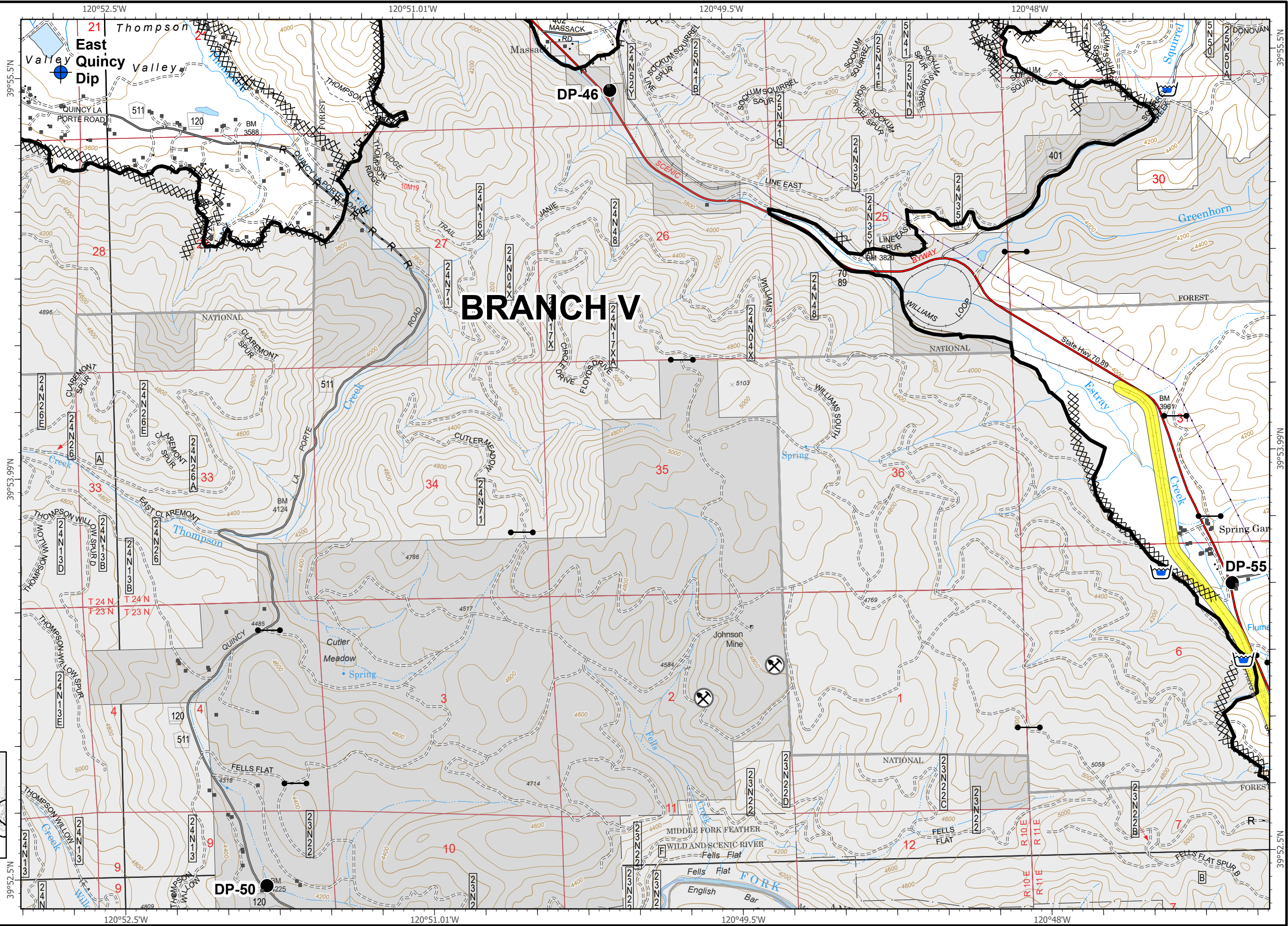


# IAP Map Pack

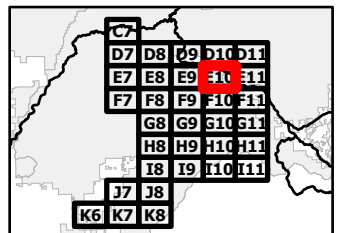
North Complex  
CA-PNF-001308  
October 7, 2020  
Branch V

Index Page: E10

- Dip Site
- Drop Point
- Contained Line
- Completed Dozer Line
- Completed Hand Line
- Road as Completed Line
- Building Footprint
- Mine
- Water Tank
- SPI Gate
- Union Pacific Special Protection



## BRANCH V

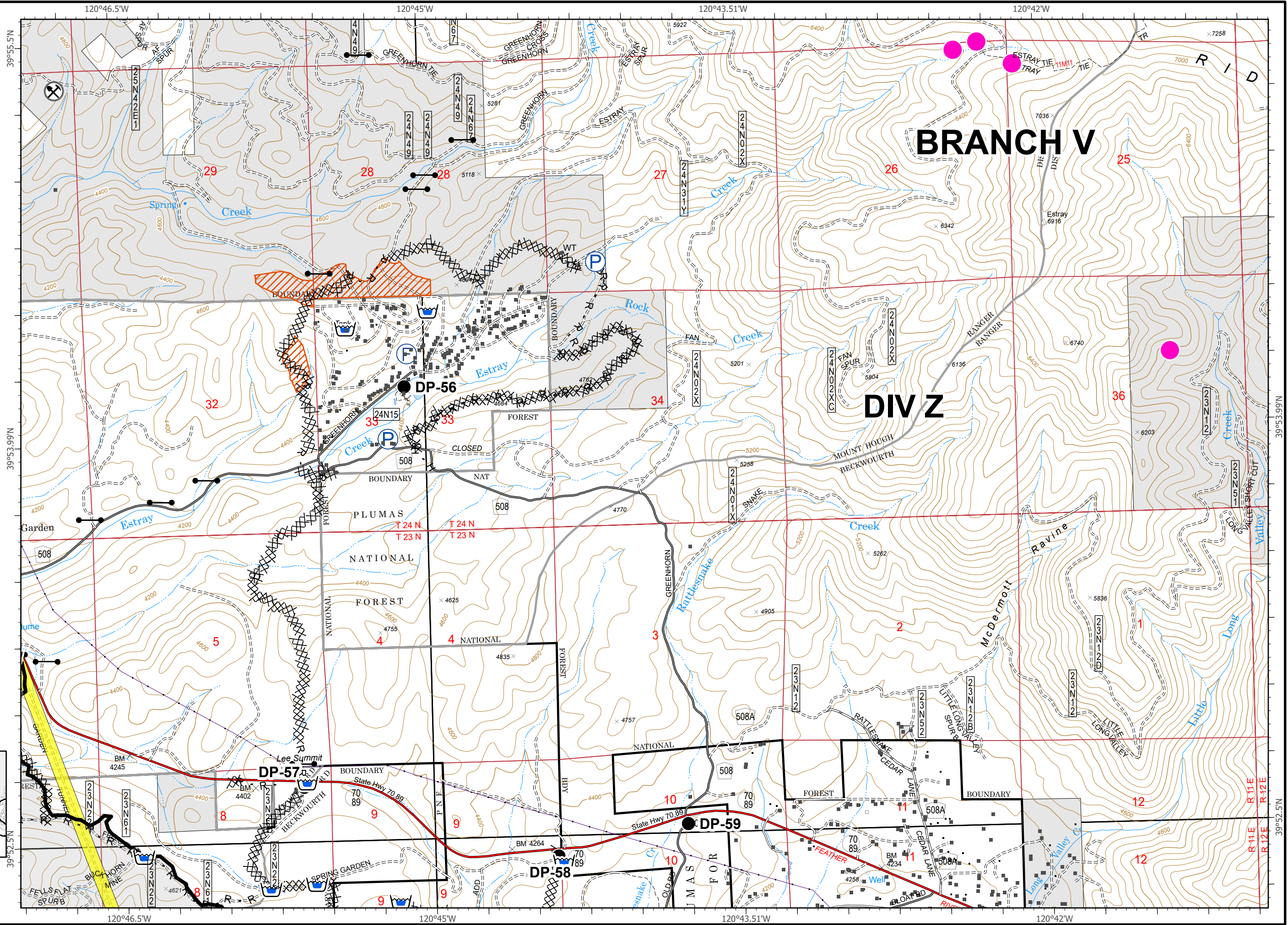


# IAP Map Pack

North Complex  
CA-PNF-001308  
October 7, 2020  
Branch V

Index Page: E11

- Drop Point
- Ⓟ Fire Station
- ▬ Contained Line
- XX Completed Dozer Line
- H Completed Hand Line
- R Road as Completed Line
- Building Footprint
- Ⓜ Mine
- Ⓟ Pump
- Ⓜ Water Tank
- SPI Gate
- Union Pacific Special Protection
- MANDATORY EXCLUSION AREA



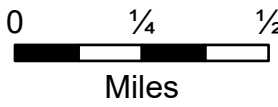
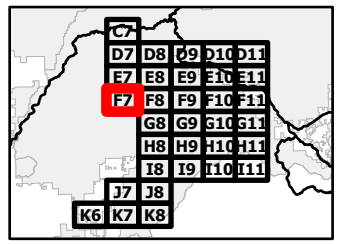
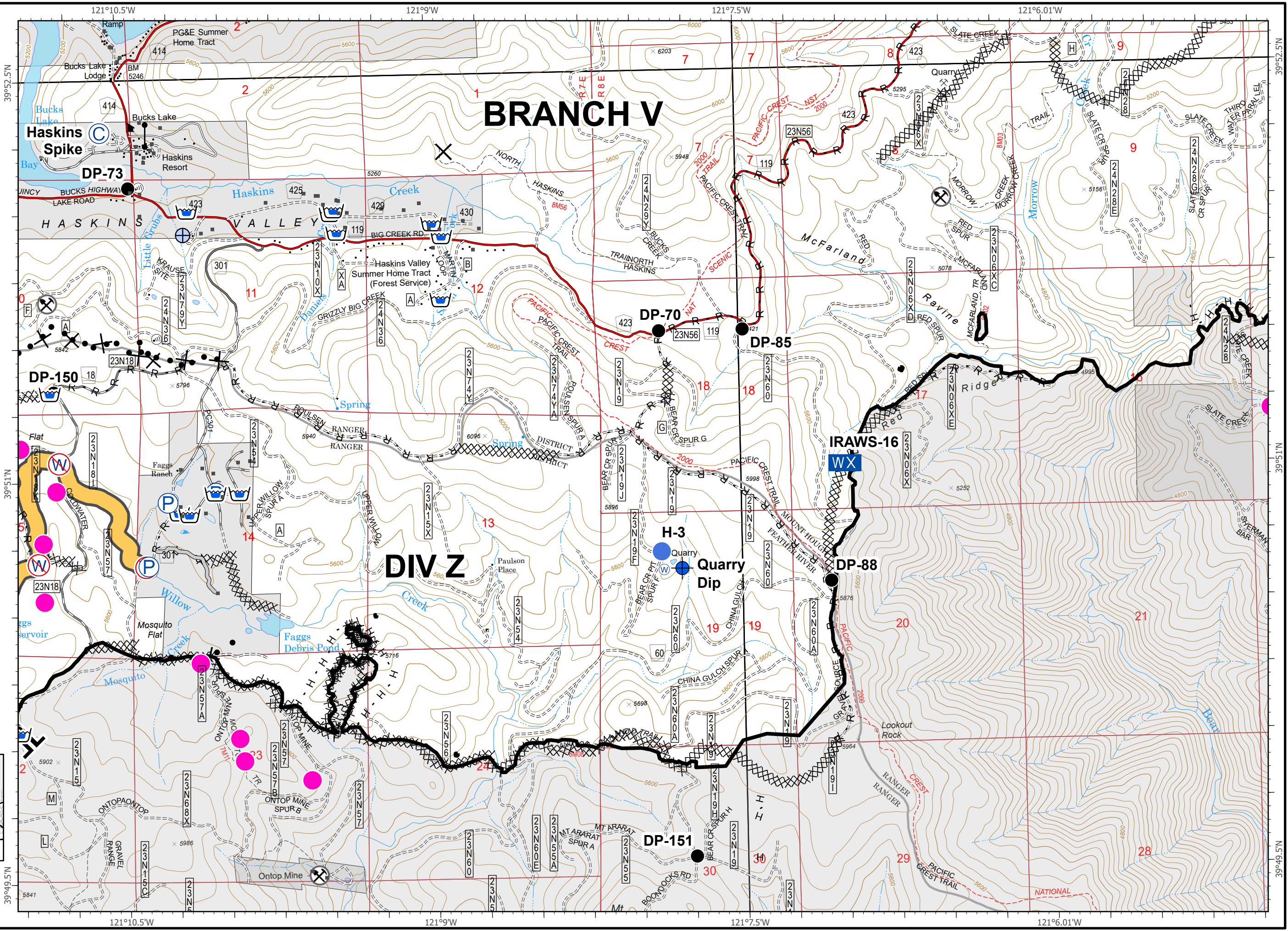
# IAP Map Pack

North Complex  
CA-PNF-001308  
October 7, 2020  
Branch V  
Index Page: F7

- Camp
- Closure
- Dip Site
- Drop Point
- Gate
- Helispot
- Cell Coverage
- Mobile Weather Unit
- Water Source
- Restricted Water Source
- Water Development or Draft Site
- Branch Break
- Contained Line
- Completed Dozer Line
- Completed Hand Line
- Road as Completed Line
- Access or Improved Road
- Proposed Dozer Line
- Building Footprint
- Mine
- Pump
- Water Tank
- Willow Creek Avoidance
- MANDATORY EXCLUSION AREA

## BRANCH V

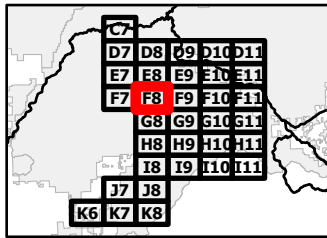
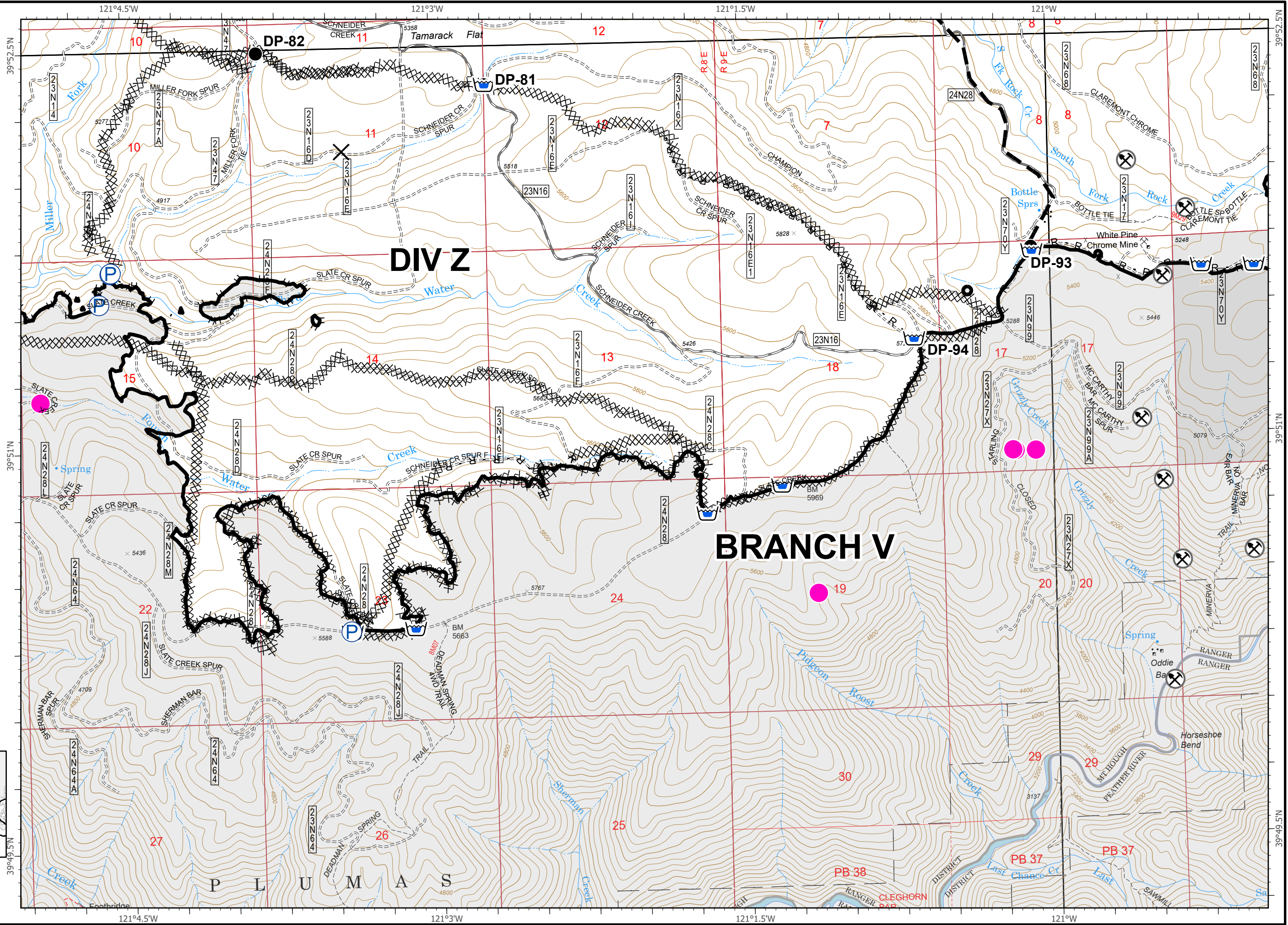
## DIV Z



# IAP Map Pack

North Complex  
CA-PNF-001308  
October 7, 2020  
Branch V  
Index Page: F8

- ✕ Closure
- Drop Point
- ▬ Contained Line
- ⊗ Completed Dozer Line
- H Completed Hand Line
- R Road as Completed Line
- ▬ Planned Fire Line
- ⊗ Mine
- P Pump
- 🏠 Water Tank
- Hazmat
- MANDATORY EXCLUSION AREA

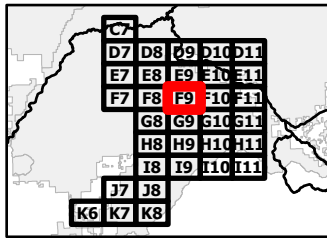
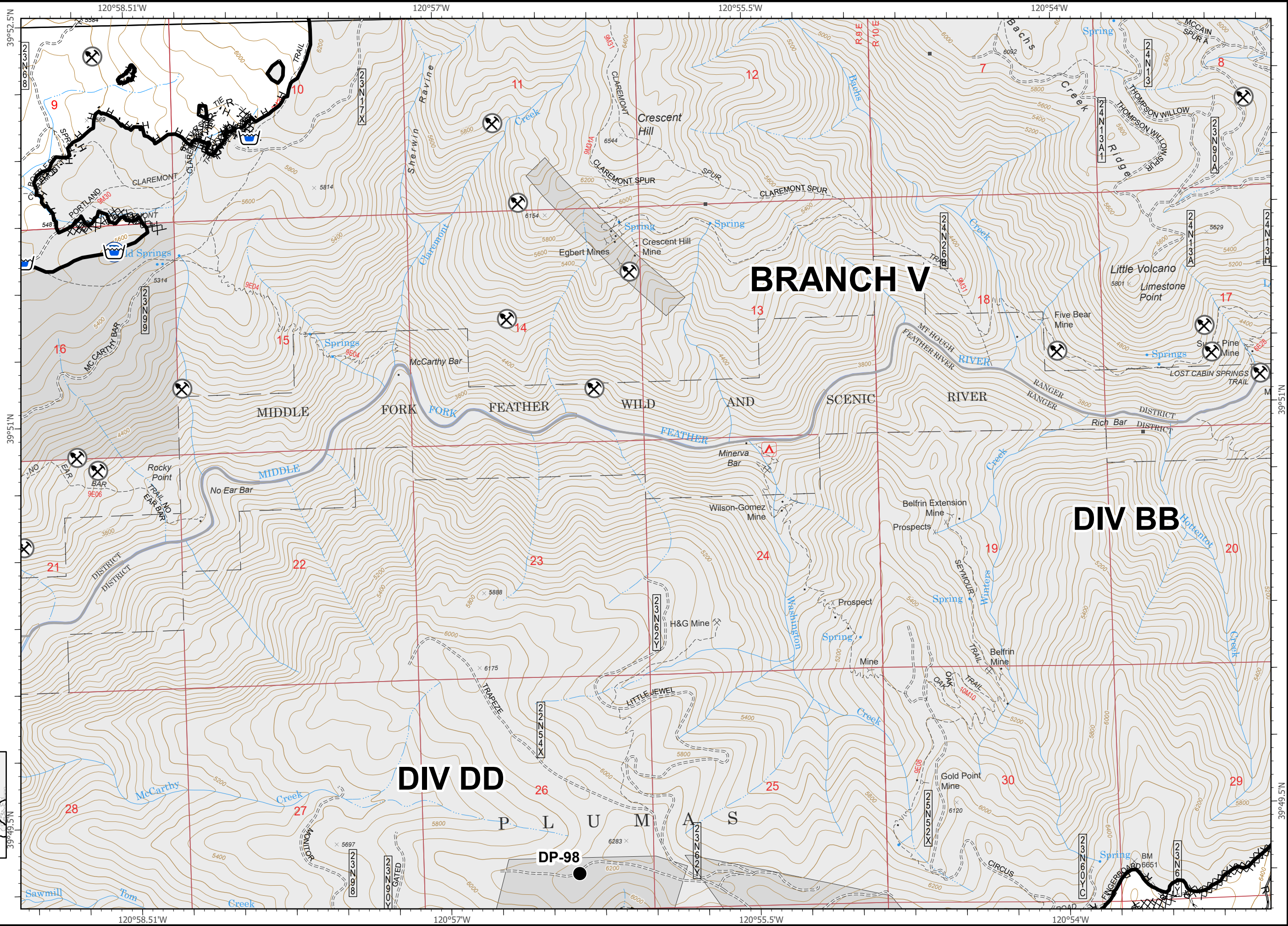


# IAP Map Pack

North Complex  
CA-PNF-001308  
October 7, 2020  
Branch V

Index Page: F9

- Drop Point
- Contained Line
- XX Completed Dozer Line
- H Completed Hand Line
- R Road as Completed Line
- Building Footprint
- ⊗ Mine
- P Pump
- Water Tank

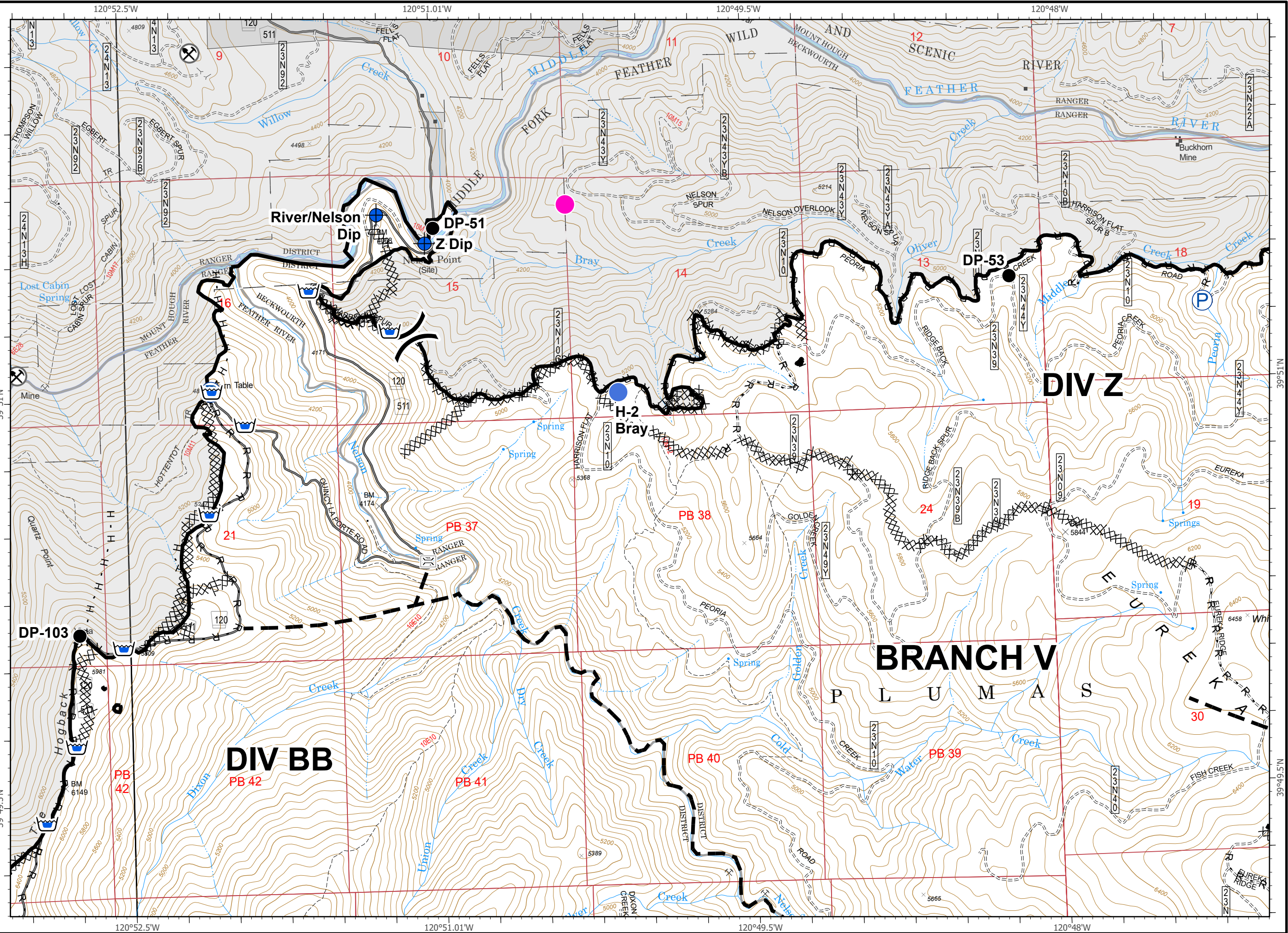
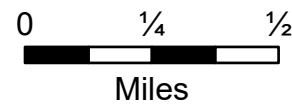
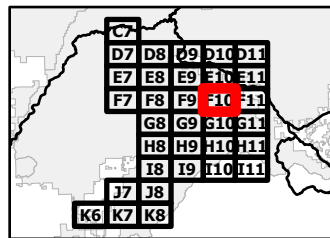


# IAP Map Pack

North Complex  
CA-PNF-001308  
October 7, 2020  
Branch V

Index Page: F10

- Bridge
- Dip Site
- Drop Point
- Helispot
- Cell Coverage
- Division Break
- Contained Line
- Completed Dozer Line
- Completed Hand Line
- Road as Completed Line
- Planned Fire Line
- Building Footprint
- Mine
- Pump
- Water Tank
- MANDATORY EXCLUSION AREA



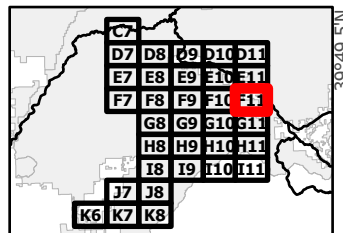
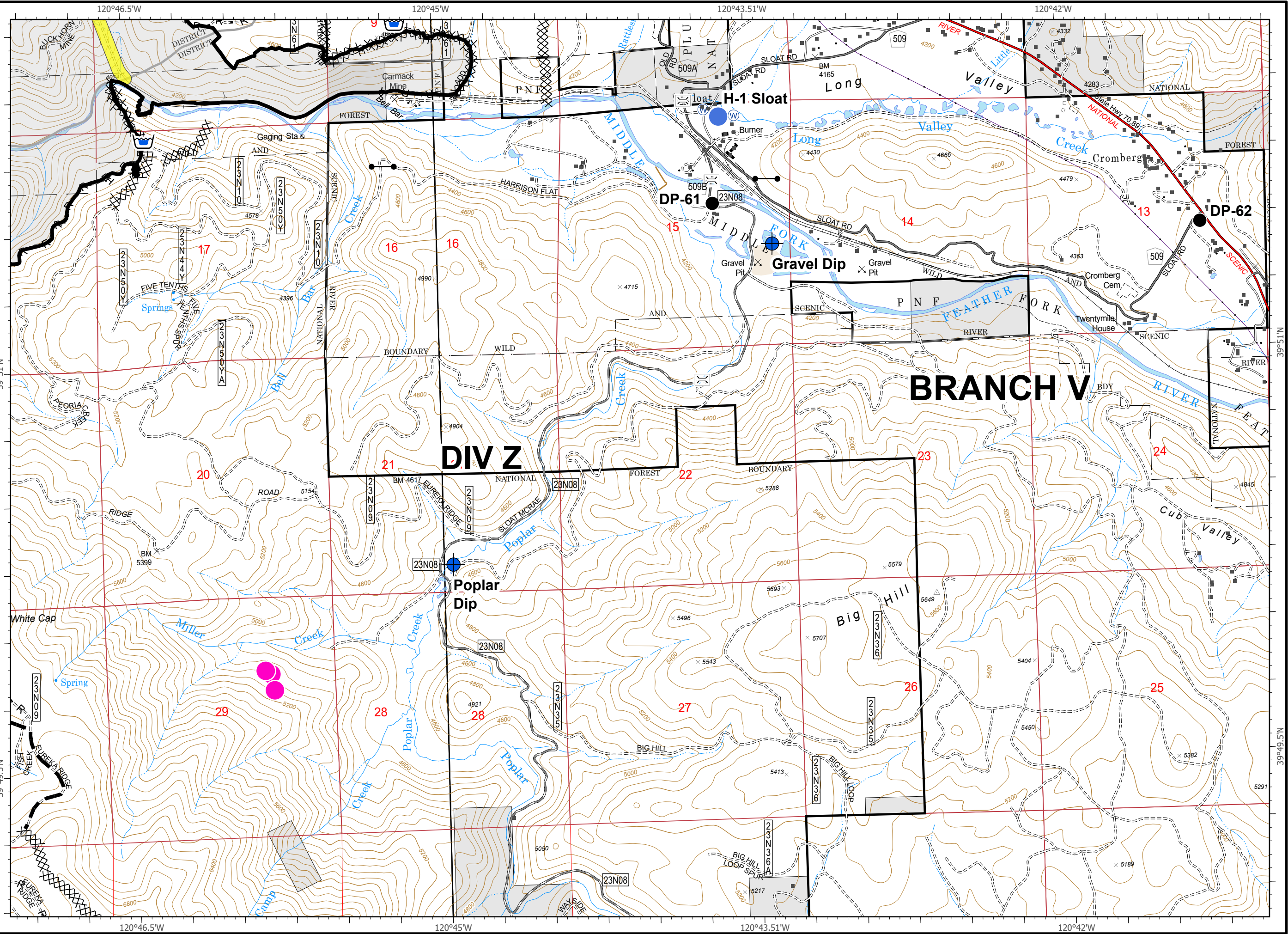


# IAP Map Pack

North Complex  
CA-PNF-001308  
October 7, 2020  
Branch V

Index Page: F11









- Bridge
- Dip Site
- Drop Point
- Helispot
- Water Source
- Contained Line
- Completed Dozer Line
- Completed Hand Line
- Road as Completed Line
- Planned Fire Line
- Building Footprint
- Water Tank
- SPI Gate
- Union Pacific Special Protection
- Hazmat
- MANDATORY EXCLUSION AREA

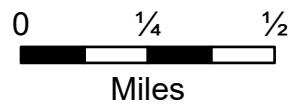
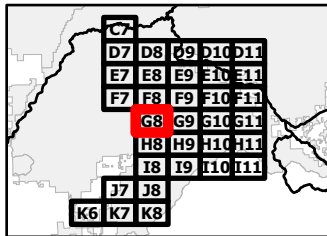
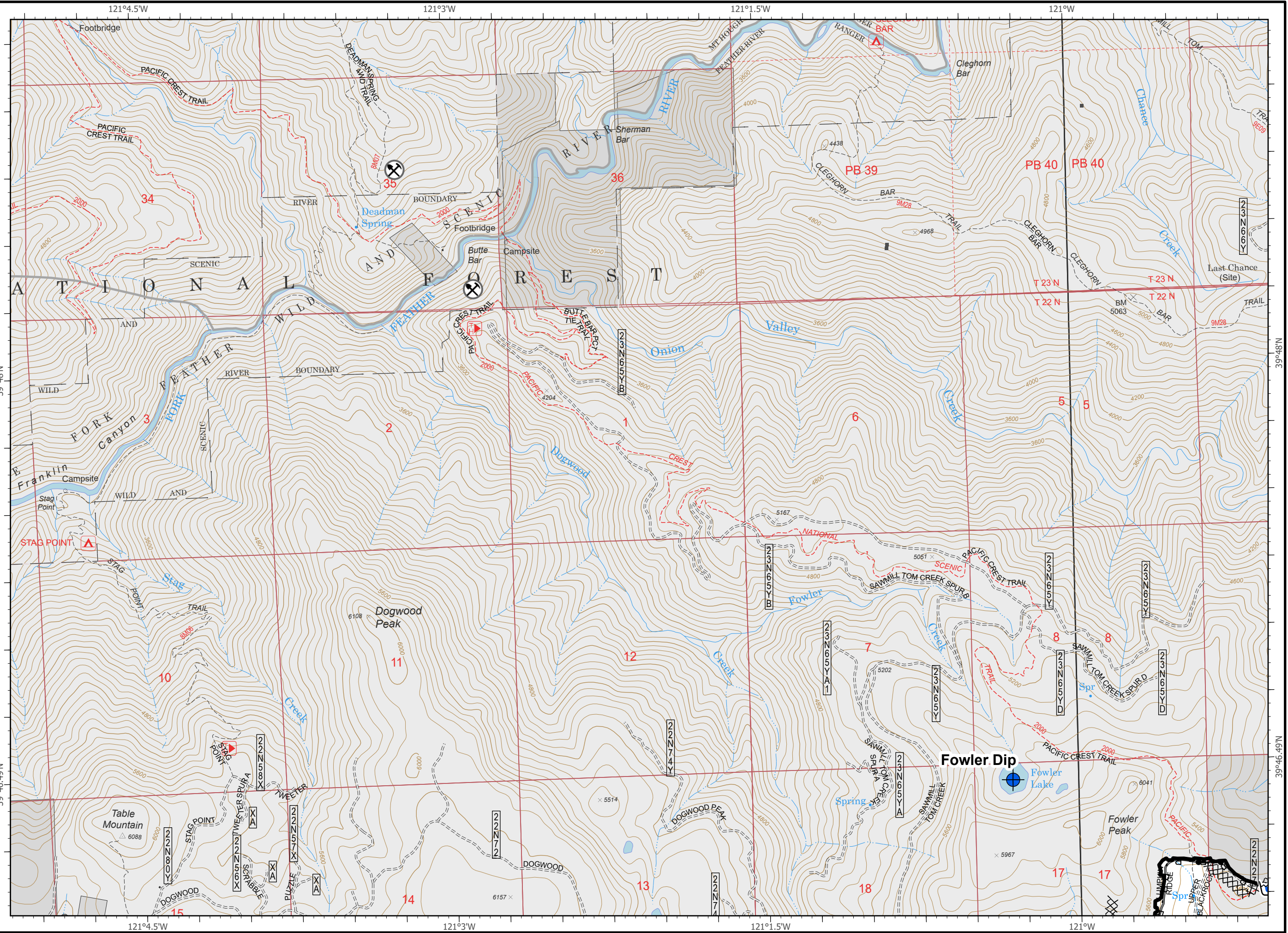


# IAP Map Pack

North Complex  
CA-PNF-001308  
October 7, 2020  
Branch V

Index Page: G8

-  Dip Site
-  Contained Line
-  Completed Dozer Line
-  Road as Completed Line
-  Building Footprint
-  Mine
-  Water Tank
-  SPI Gate

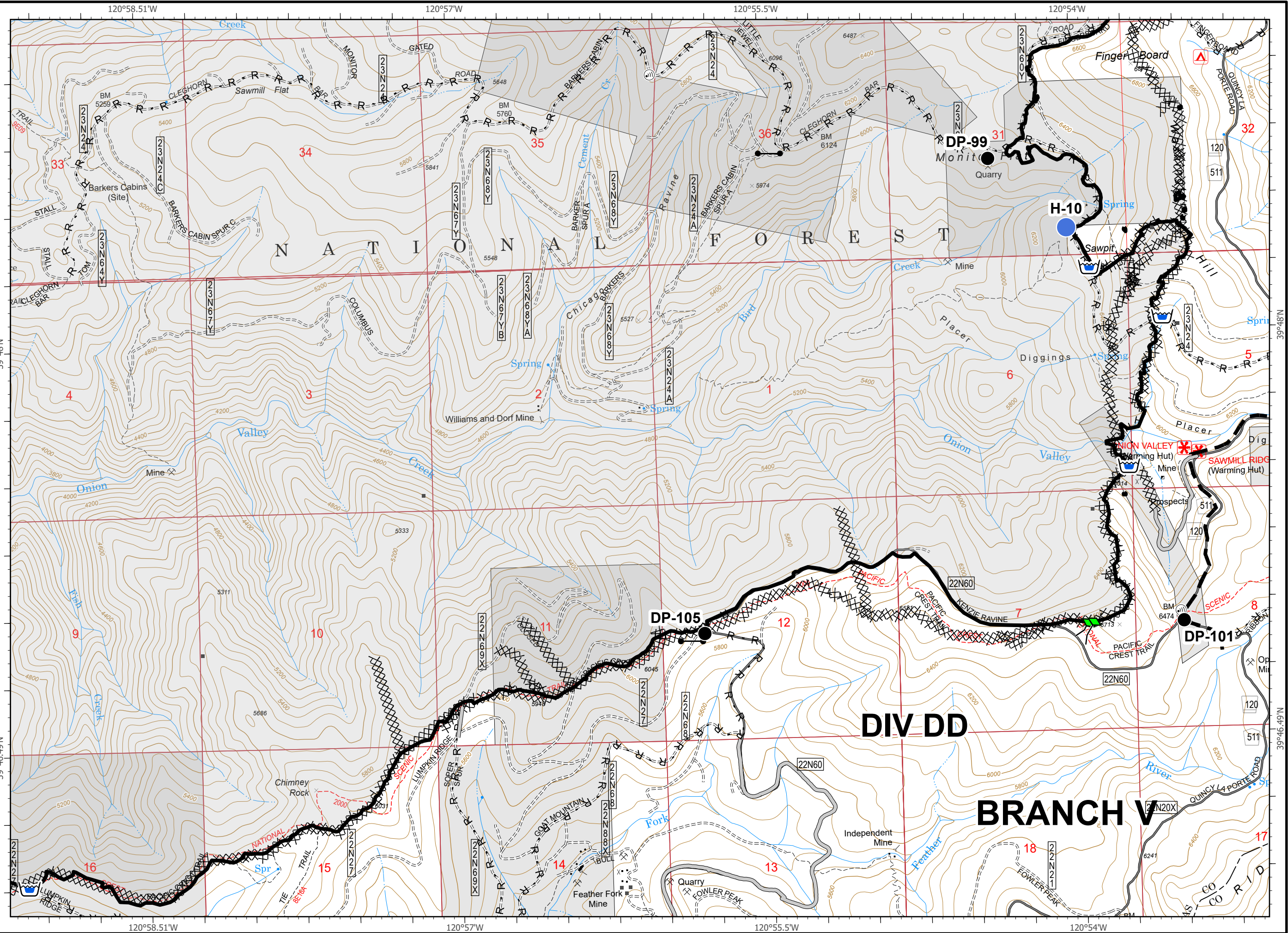
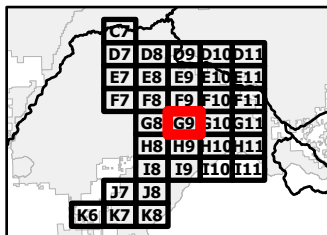


# IAP Map Pack

North Complex  
CA-PNF-001308  
October 7, 2020  
Branch V

Index Page: G9

- Drop Point
- Helispot
- ☎ Cell Coverage
- ⎓ Division Break
- Contained Line
- XX XX Completed Dozer Line
- H · Completed Hand Line
- R Road as Completed Line
- Access or Improved Road
- ◆ Completed Plow Line
- Planned Fire Line
- Building Footprint
- 🏊 Water Tank
- SPI Gate

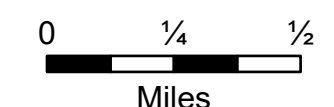
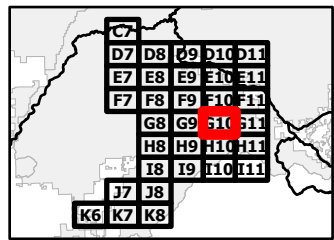
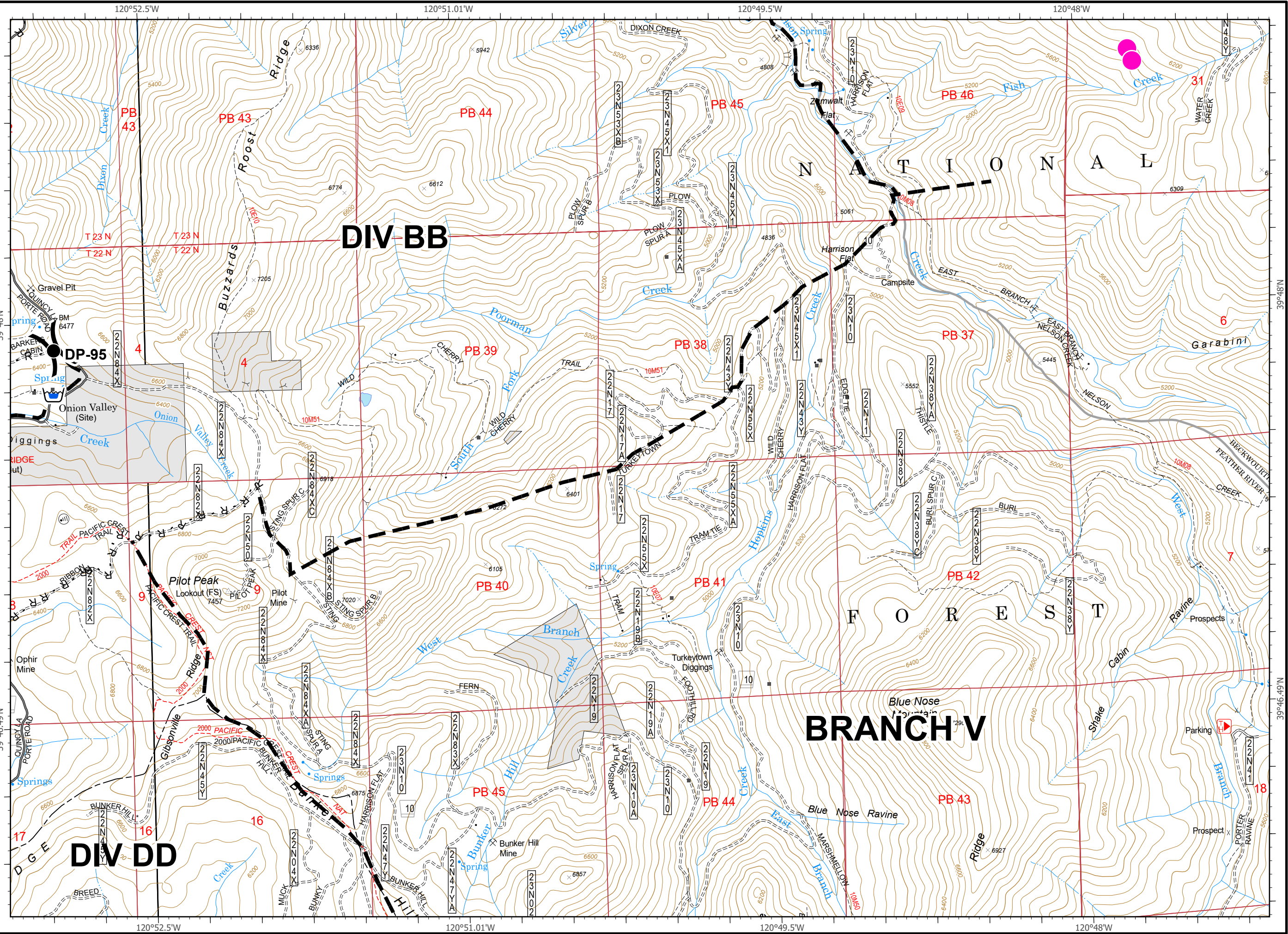


# IAP Map Pack

North Complex  
CA-PNF-001308  
October 7, 2020  
Branch V

Index Page: G10

- Drop Point
- ⊙ Cell Coverage
- ⎓ Division Break
- R Road as Completed Line
- Planned Fire Line
- Building Footprint
- 🏊 Water Tank
- Hazmat
- MANDATORY EXCLUSION AREA

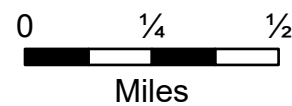
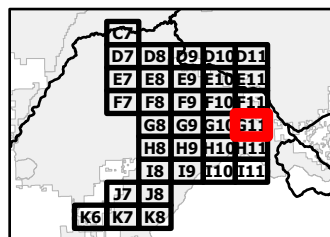
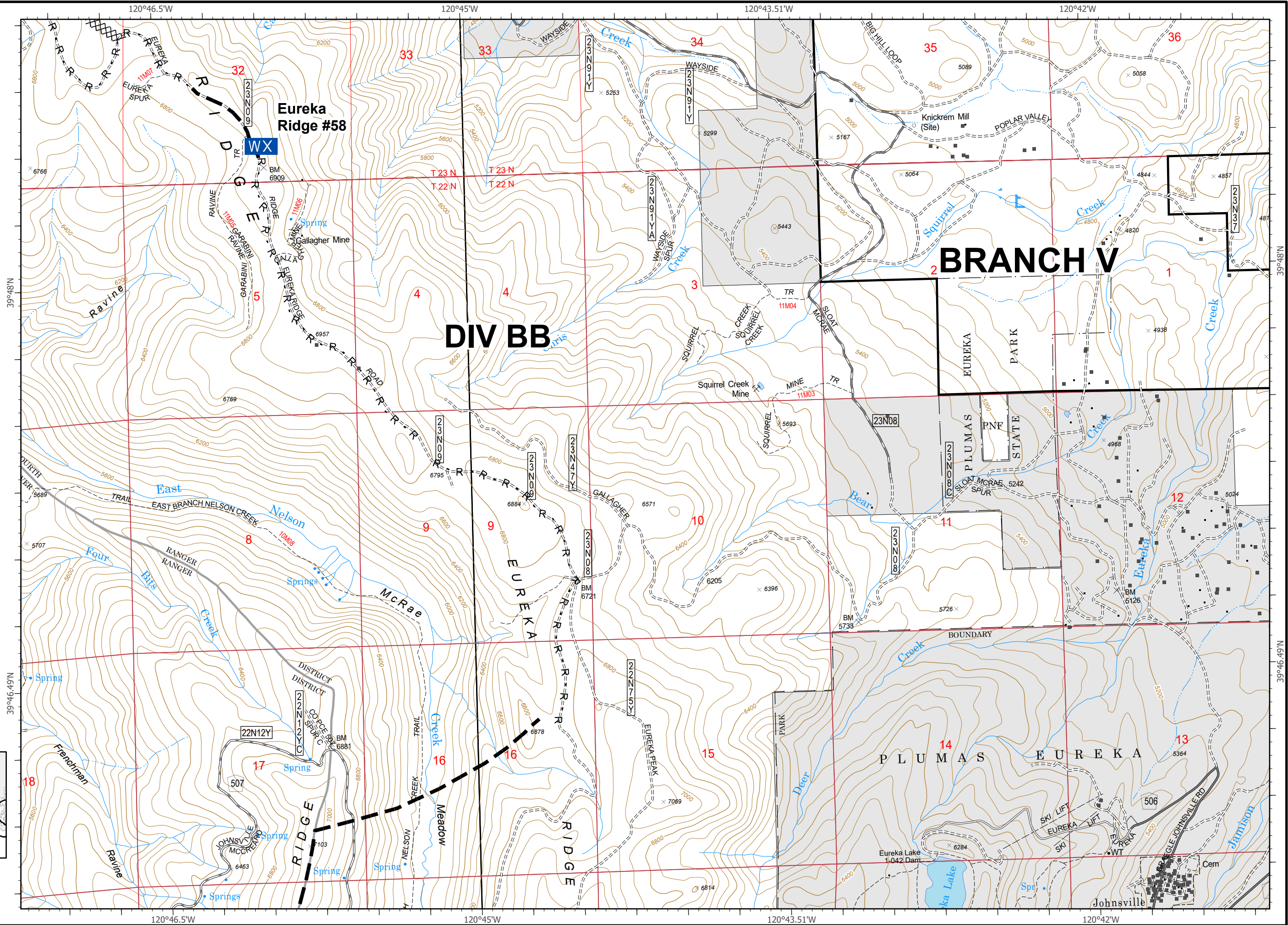


# IAP Map Pack

North Complex  
CA-PNF-001308  
October 7, 2020  
Branch V

Index Page: G11

- WX** Mobile Weather Unit
- XX Completed Dozer Line
- R Road as Completed Line
- Planned Fire Line
- Building Footprint

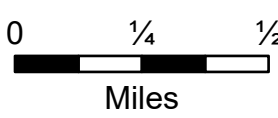
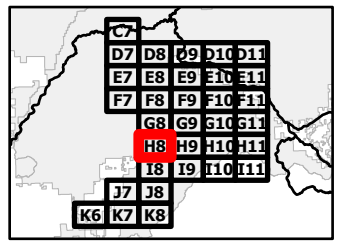
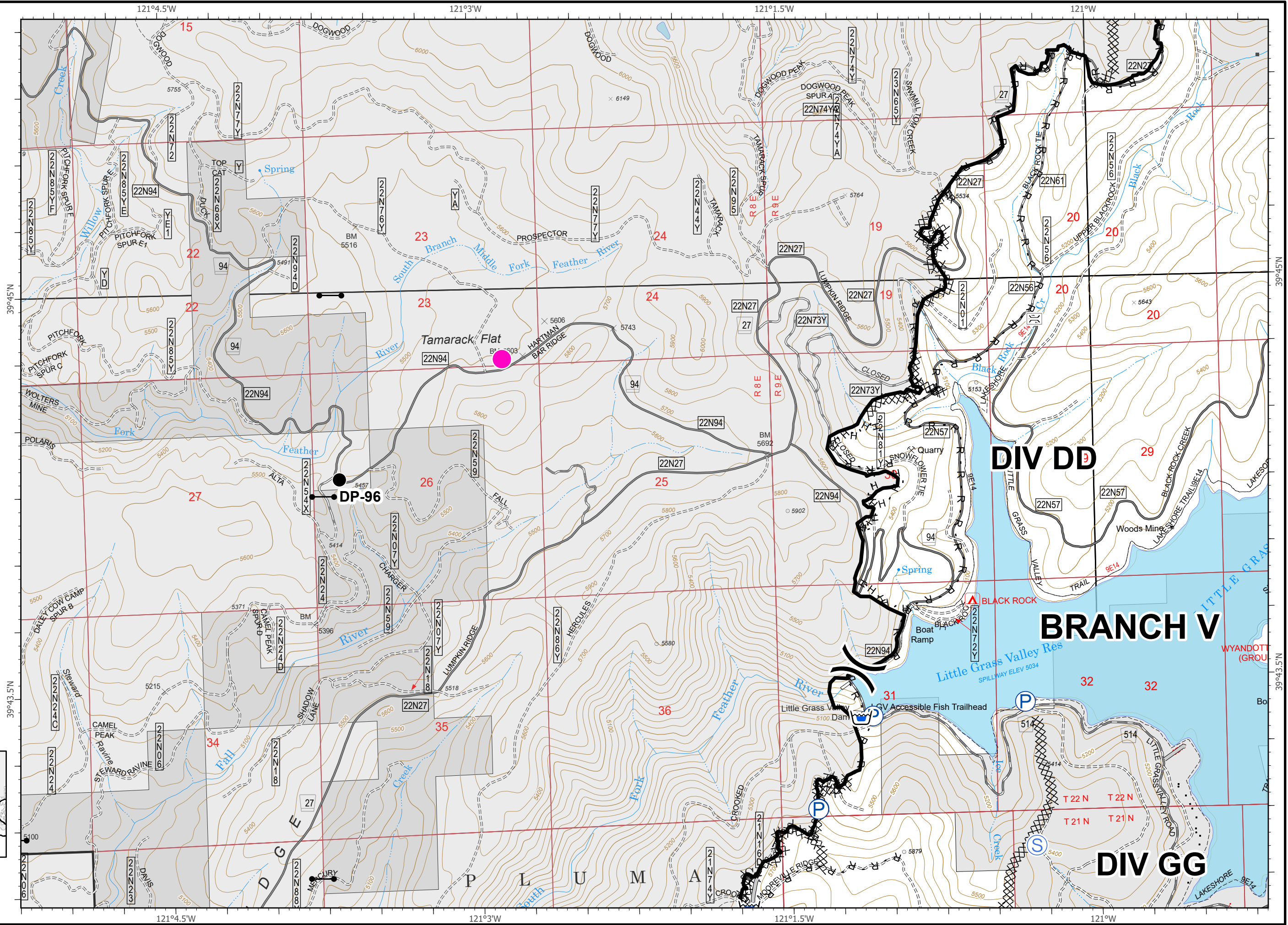


# IAP Map Pack

North Complex  
CA-PNF-001308  
October 7, 2020  
Branch V

Index Page: H8

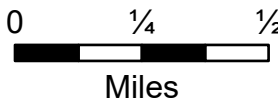
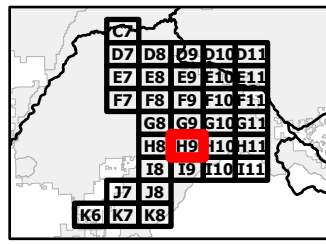
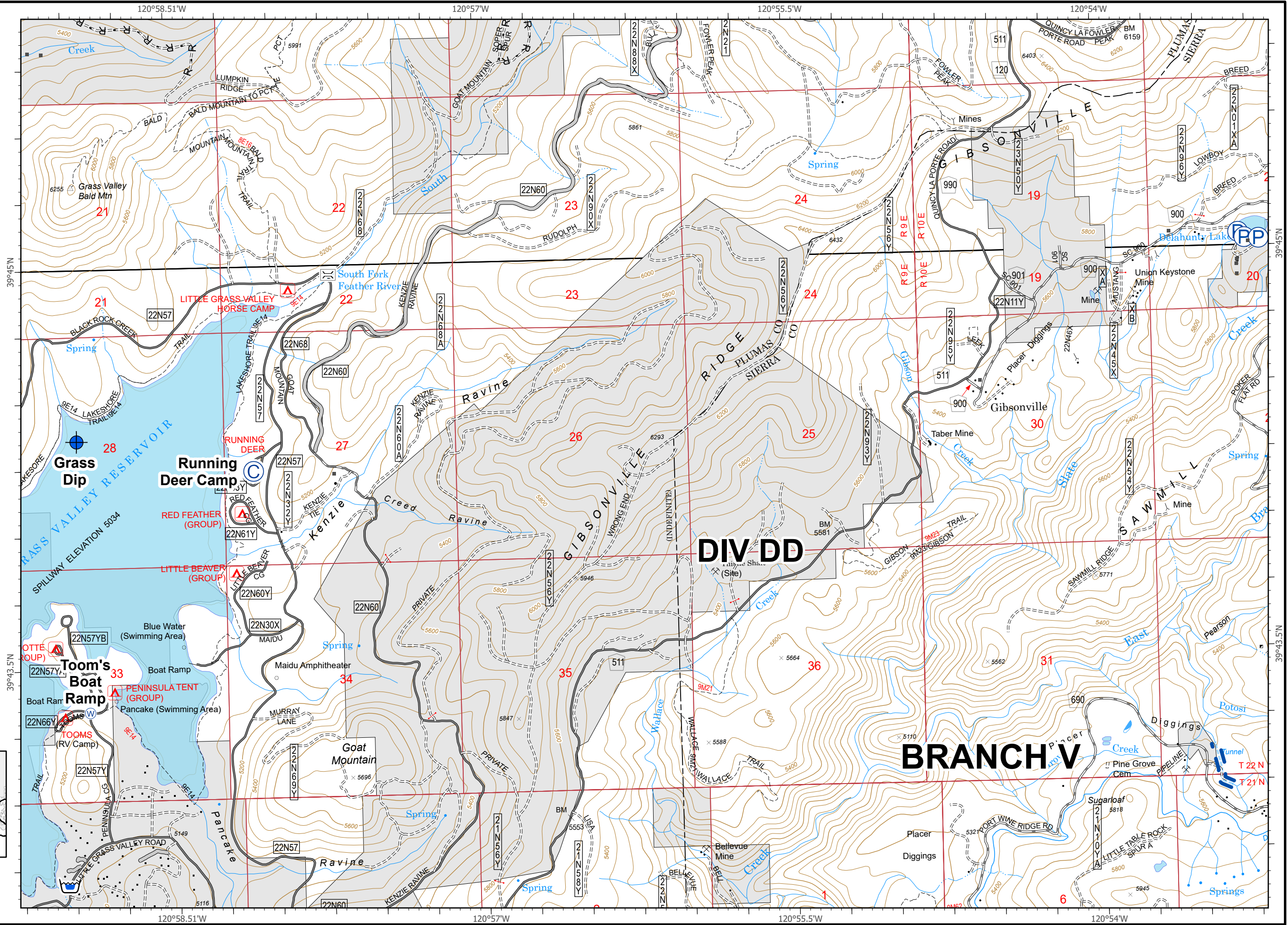
- Bridge
- Drop Point
- Staging Area
- Division Break
- Contained Line
- Completed Dozer Line
- Completed Hand Line
- Road as Completed Line
- Access or Improved Road
- Building Footprint
- Pump
- Water Tank
- SPI Gate
- MANDATORY EXCLUSION AREA



# IAP Map Pack

North Complex  
CA-PNF-001308  
October 7, 2020  
Branch V  
Index Page: H9




- Bridge
- Camp
- Dip Site
- Water Source
- Contained Line
- Completed Dozer Line
- Road as Completed Line
- Access or Improved Road
- Building Footprint
- Pump
- Water Tank
- Penstocks

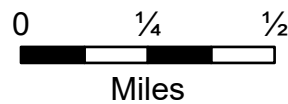
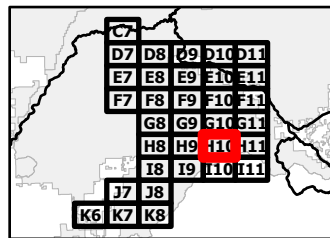
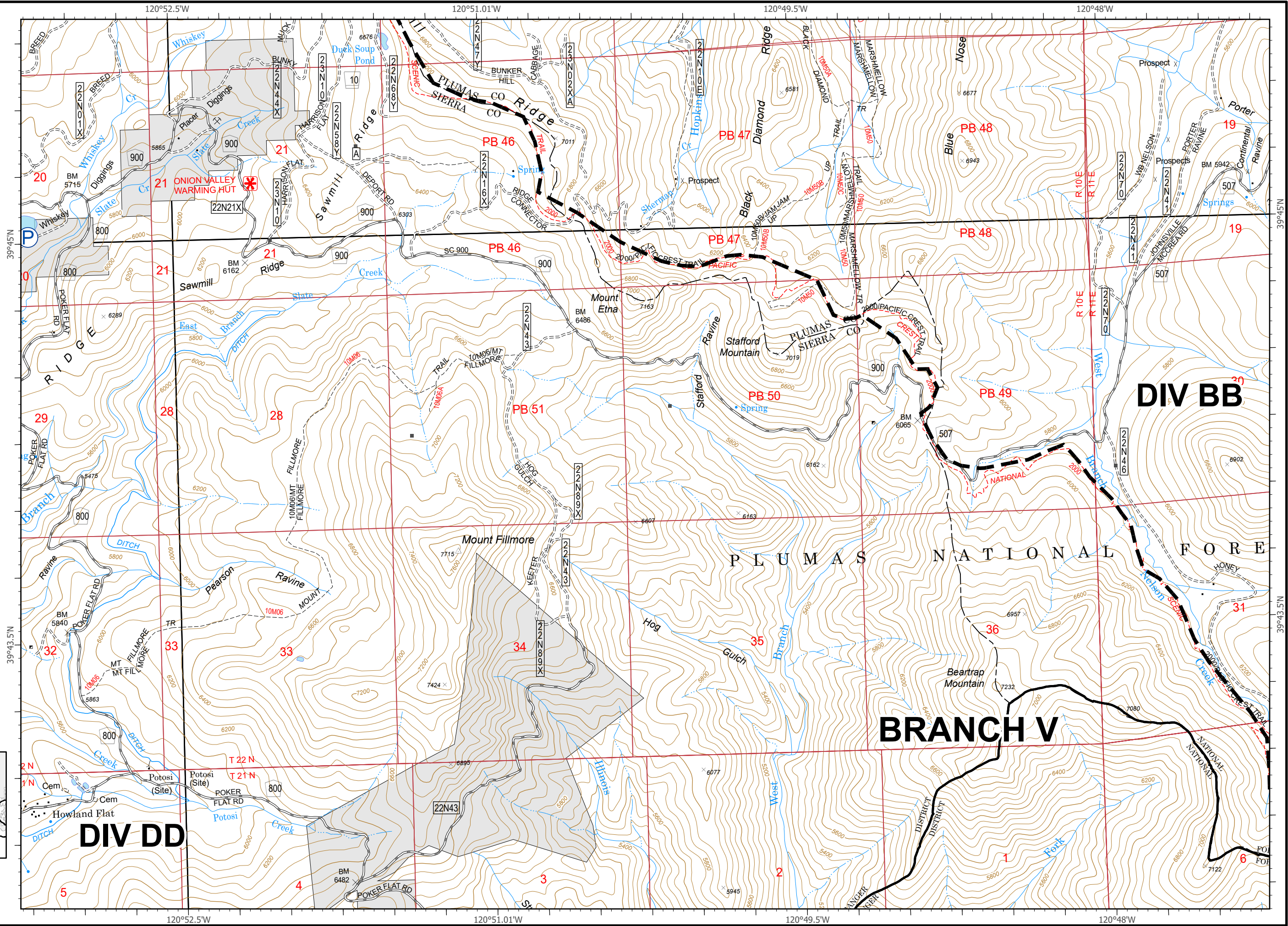


# IAP Map Pack

North Complex  
CA-PNF-001308  
October 7, 2020  
Branch V

Index Page: H10

-  Planned Fire Line
-  Building Footprint
-  Pump



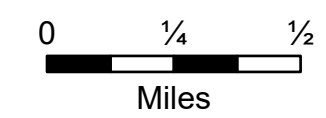
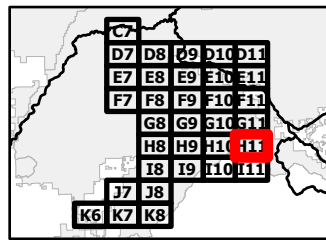
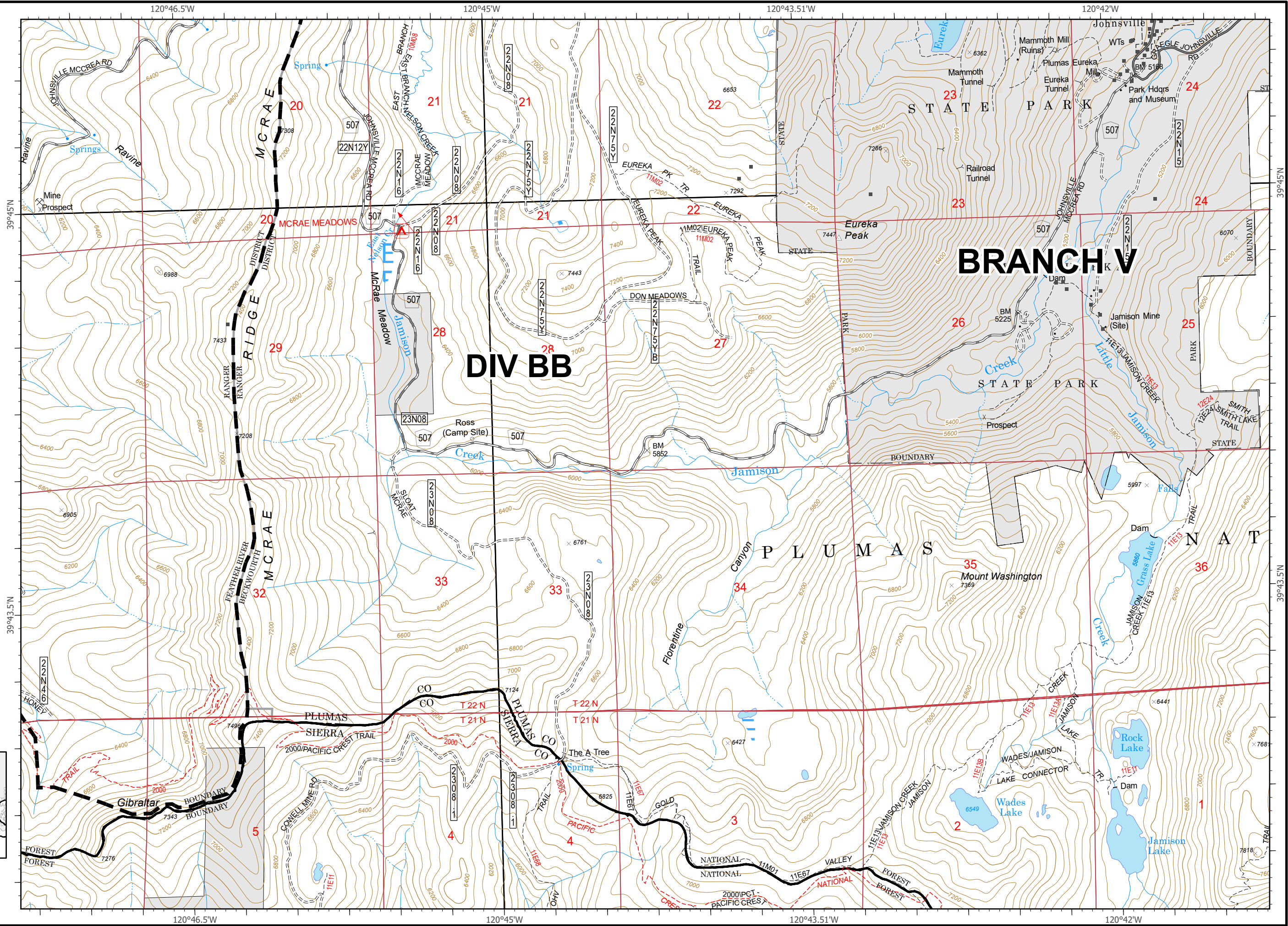


# IAP Map Pack

North Complex  
CA-PNF-001308  
October 7, 2020  
Branch V

Index Page: H11

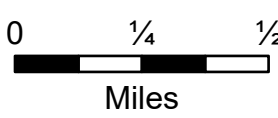
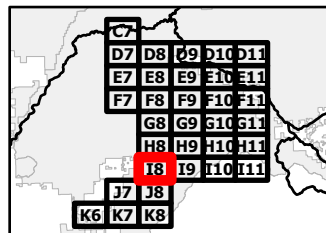
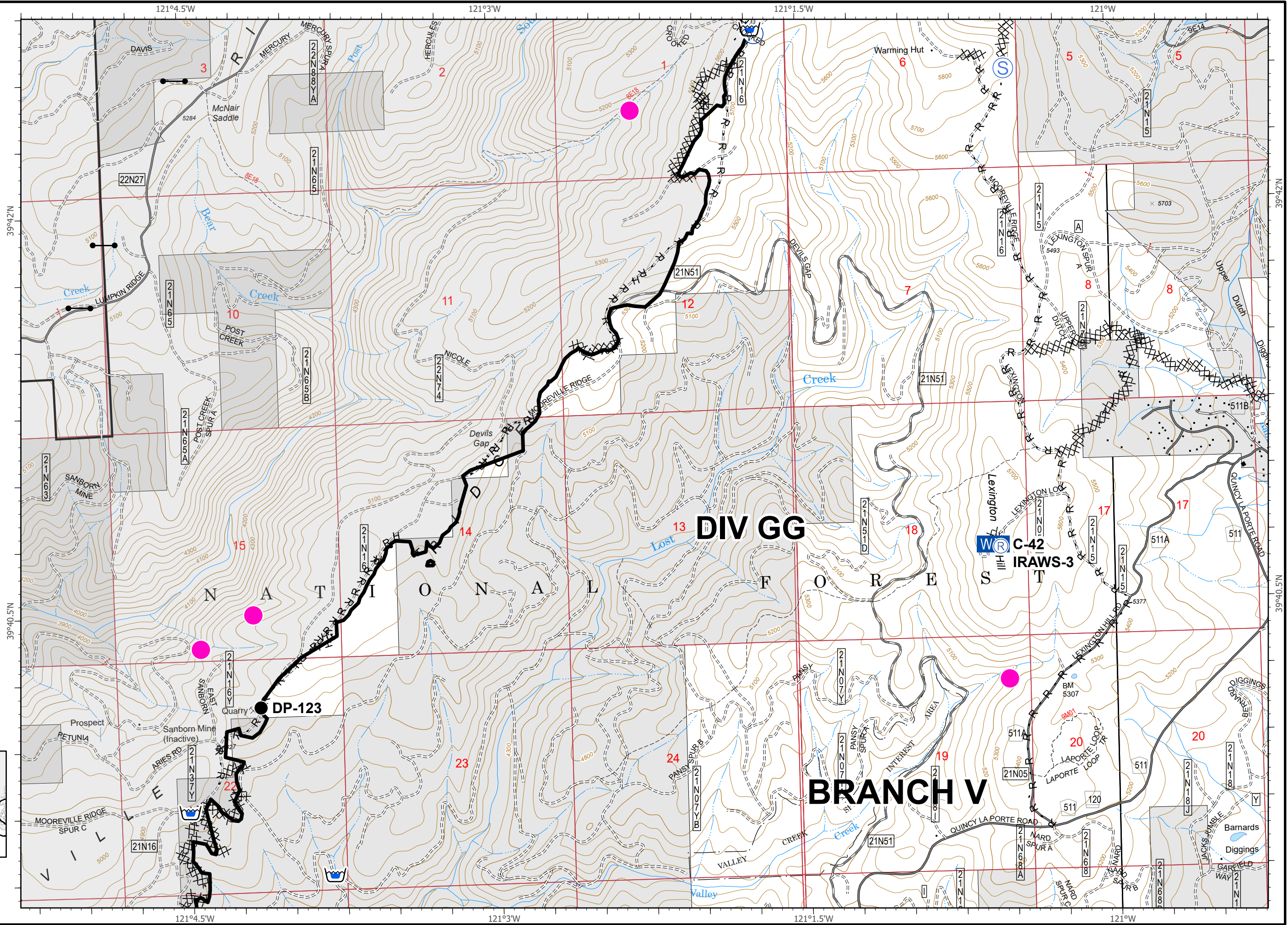
- Planned Fire Line
- Building Footprint



# IAP Map Pack

North Complex  
CA-PNF-001308  
October 7, 2020  
Branch V  
Index Page: 18

- Drop Point
- ⊙ Cell Coverage
- Ⓡ Repeater
- WX Mobile Weather Unit
- Ⓢ Staging Area
- Ⓜ Water Source
- Contained Line
- XX Completed Dozer Line
- H Completed Hand Line
- R Road as Completed Line
- Access or Improved Road
- Ⓟ Pump
- Ⓜ Water Tank
- SPI Gate
- MANDATORY EXCLUSION AREA

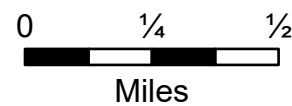
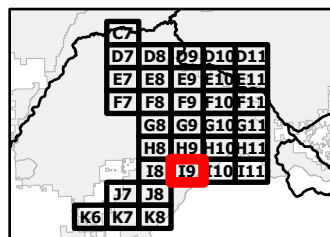
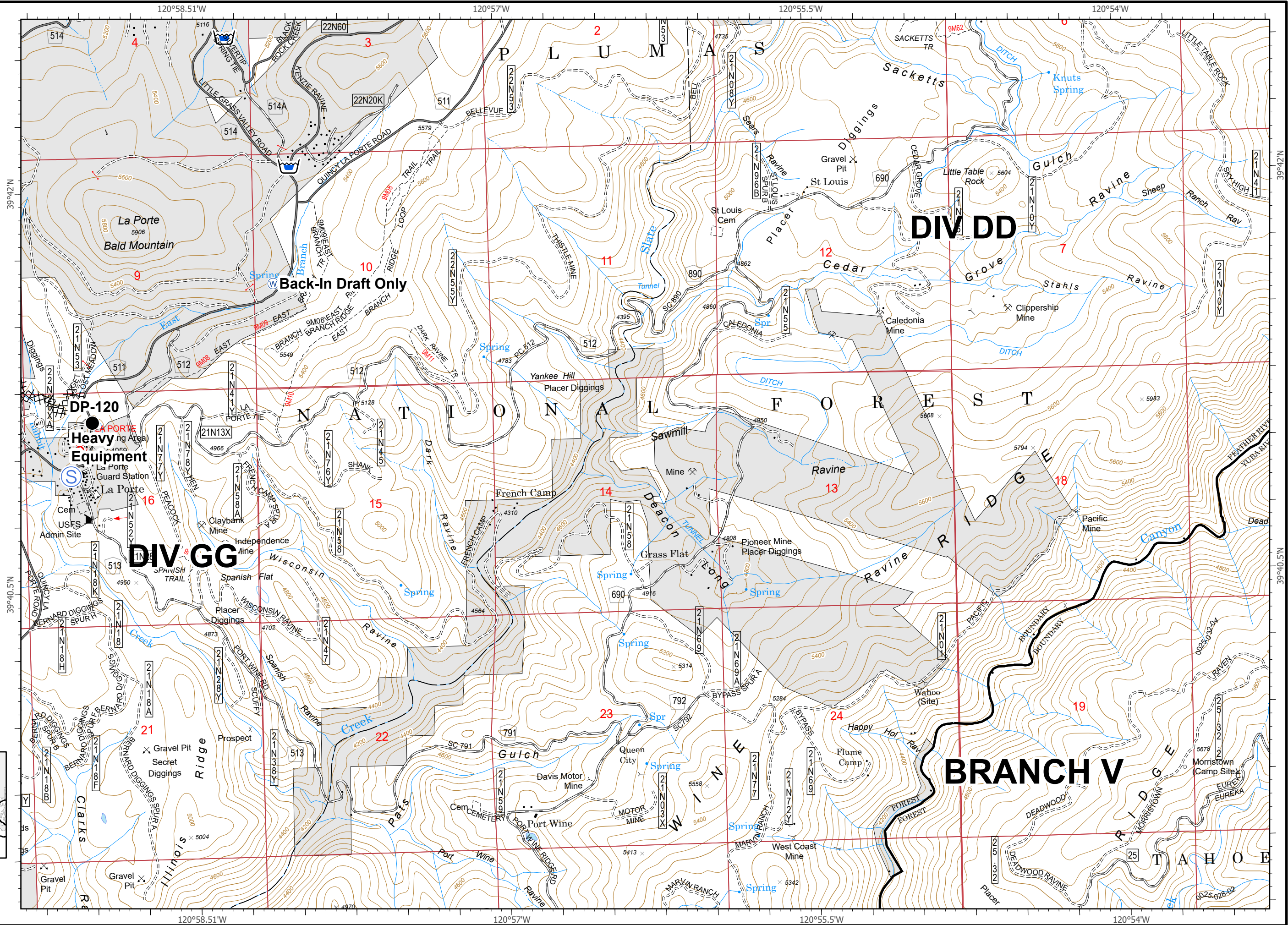


# IAP Map Pack

North Complex  
CA-PNF-001308  
October 7, 2020  
Branch V

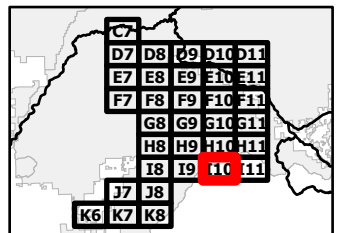
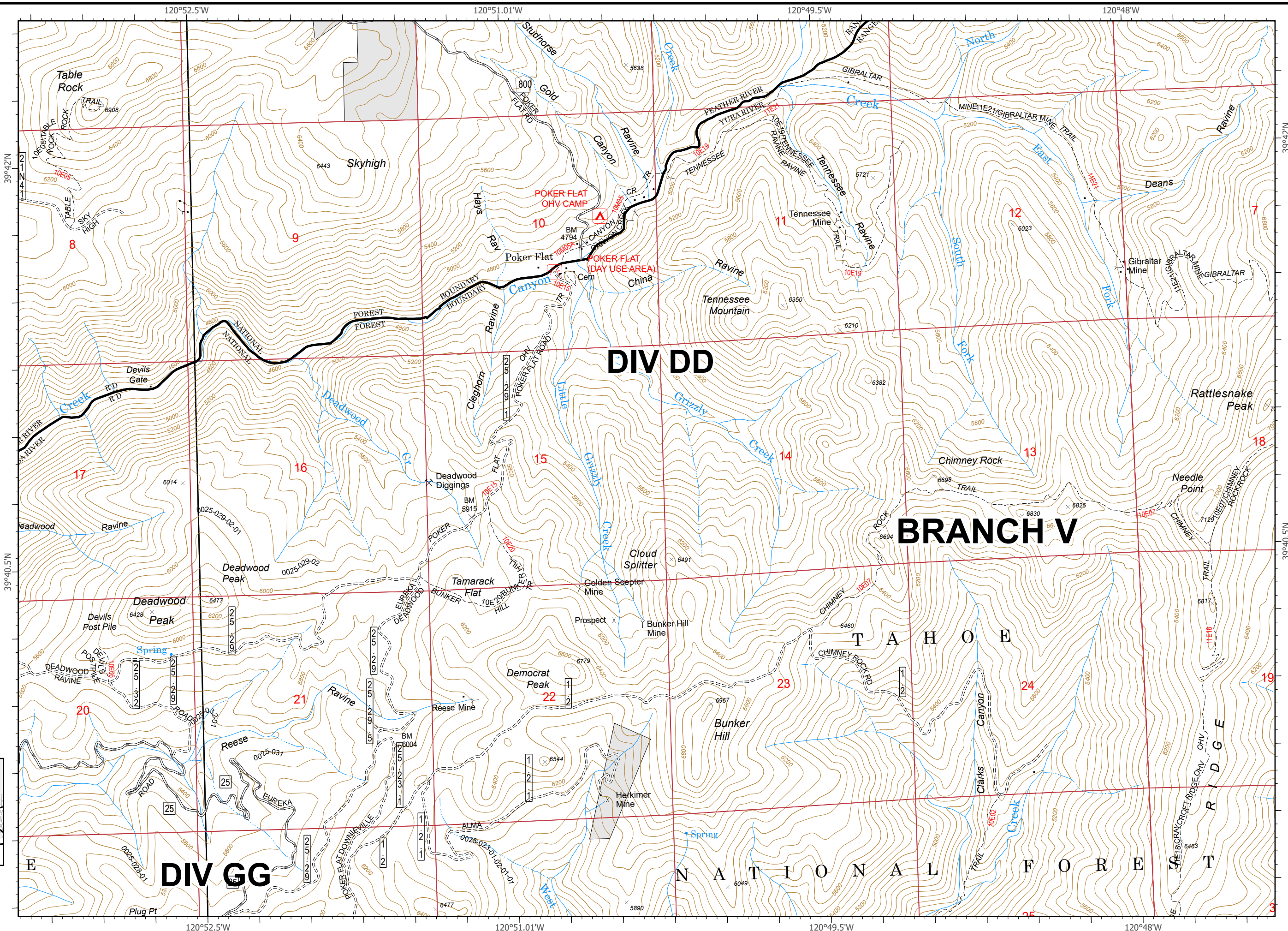
Index Page: 19

- Drop Point
- ⊙ Cell Coverage
- Ⓢ Staging Area
- Ⓜ Water Source
- ⓧⓧ Completed Dozer Line
- Ⓜ Water Tank



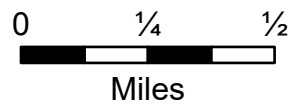
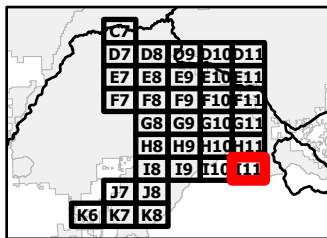
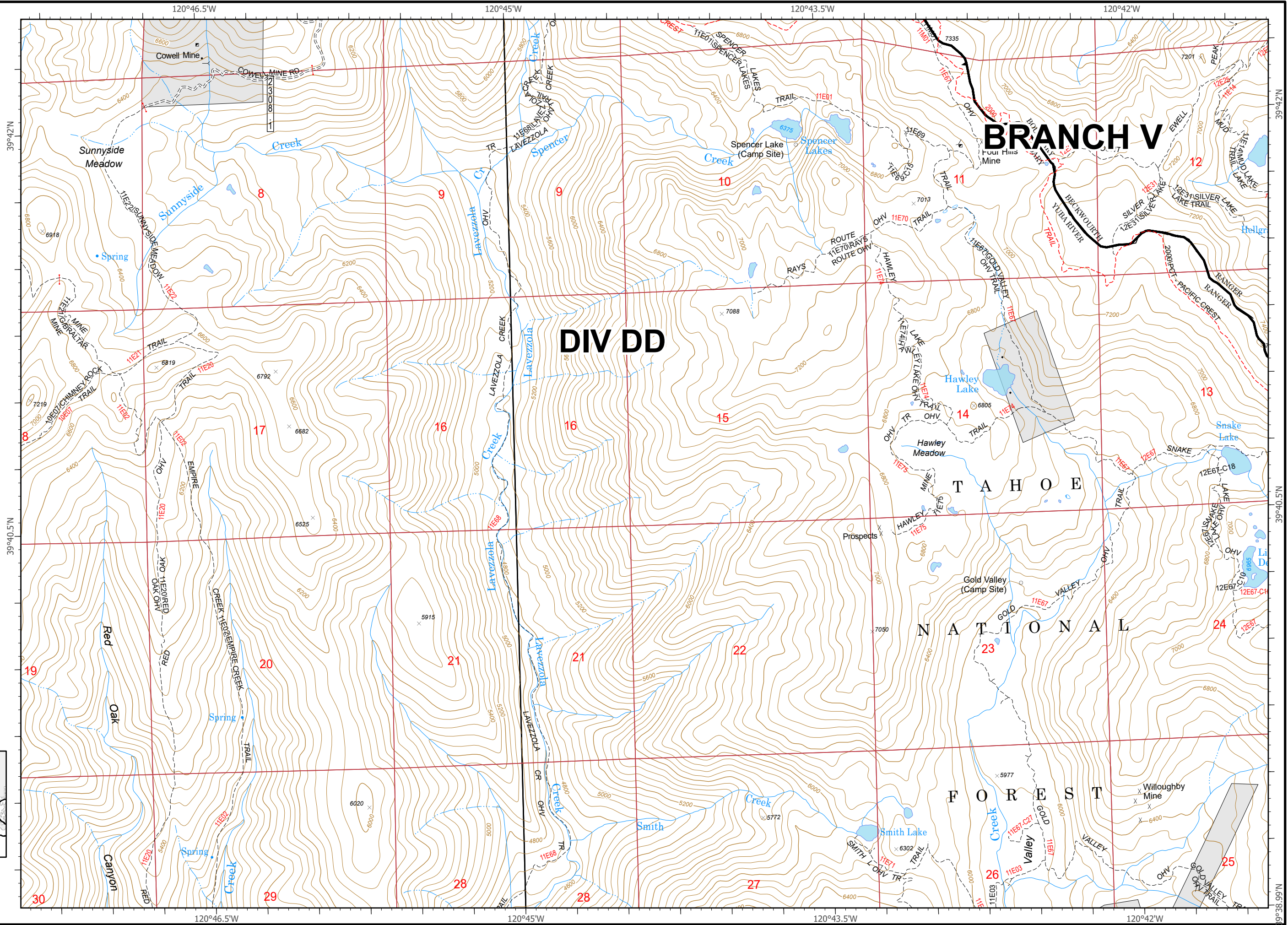
# IAP Map Pack

North Complex  
CA-PNF-001308  
October 7, 2020  
Branch V  
Index Page: I10



# IAP Map Pack

North Complex  
CA-PNF-001308  
October 7, 2020  
Branch V  
Index Page: I11

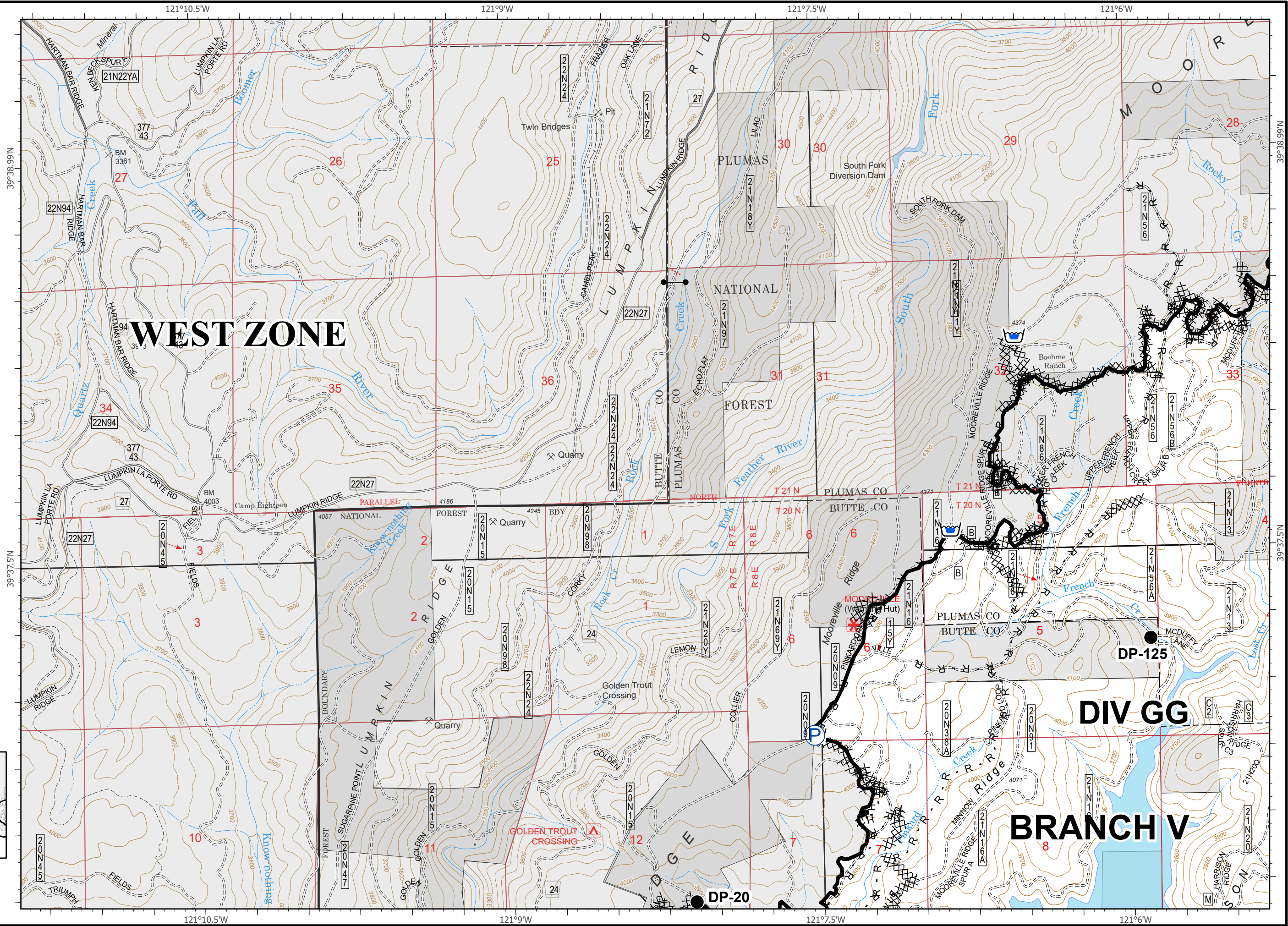


# IAP Map Pack

North Complex  
CA-PNF-001308  
October 7, 2020  
Branch V

Index Page: J7

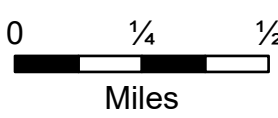
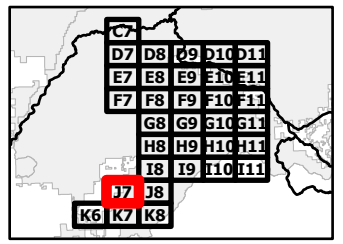
- Drop Point
- Contained Line
- XX Completed Dozer Line
- H Completed Hand Line
- R Road as Completed Line
- P Pump
- Water Tank
- SPI Gate



## WEST ZONE

## DIV GG

## BRANCH V

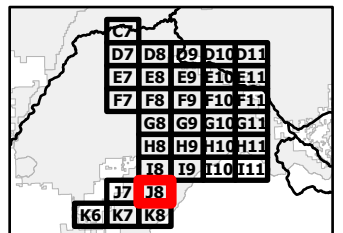
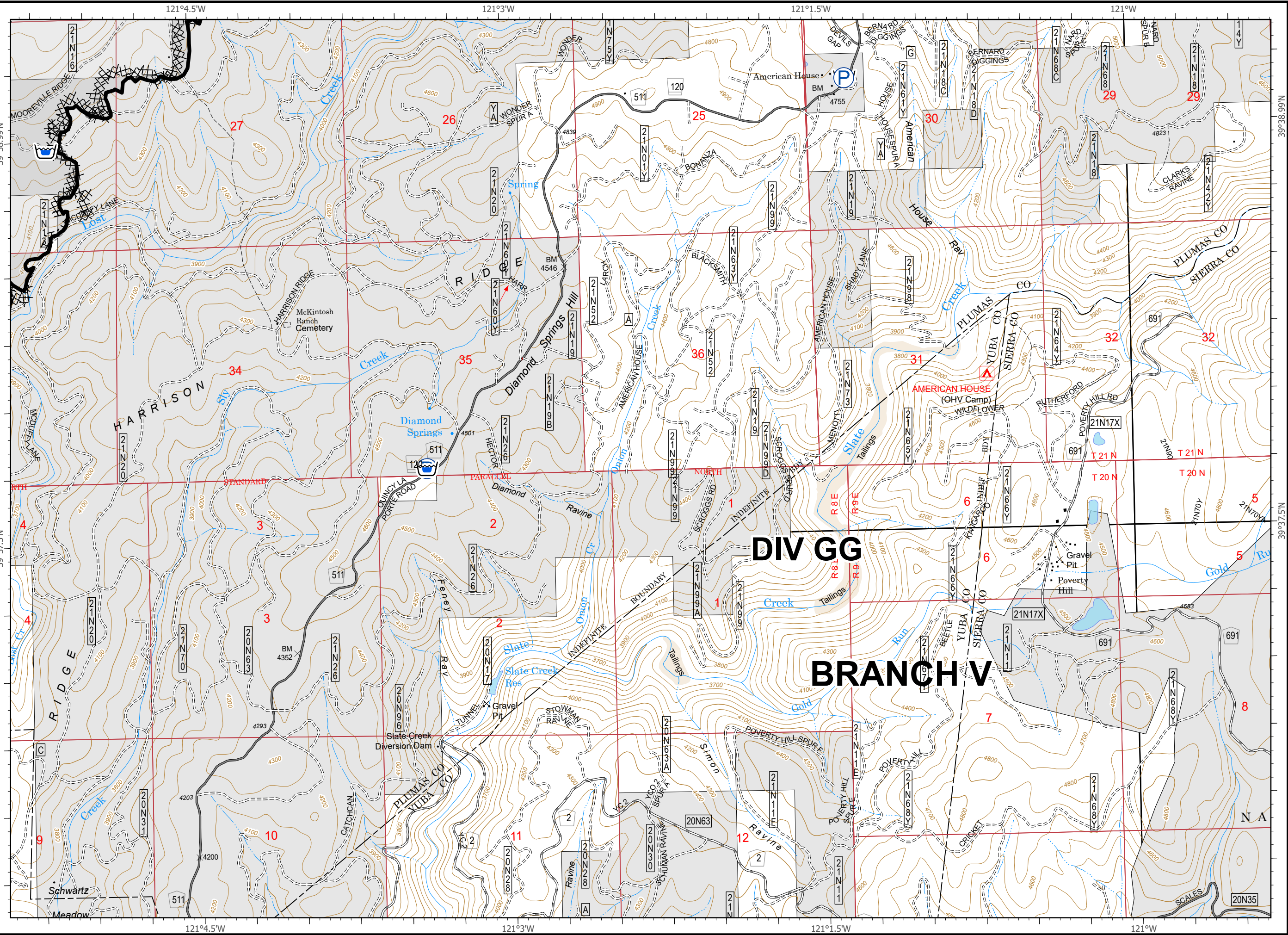


# IAP Map Pack

North Complex  
CA-PNF-001308  
October 7, 2020  
Branch V

Index Page: J8

- Contained Line
- ⊗⊗ Completed Dozer Line
- H - Completed Hand Line
- R Road as Completed Line
- P Pump
- Water Tank

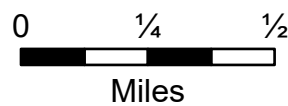
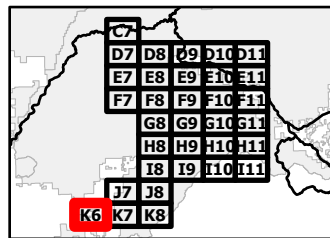
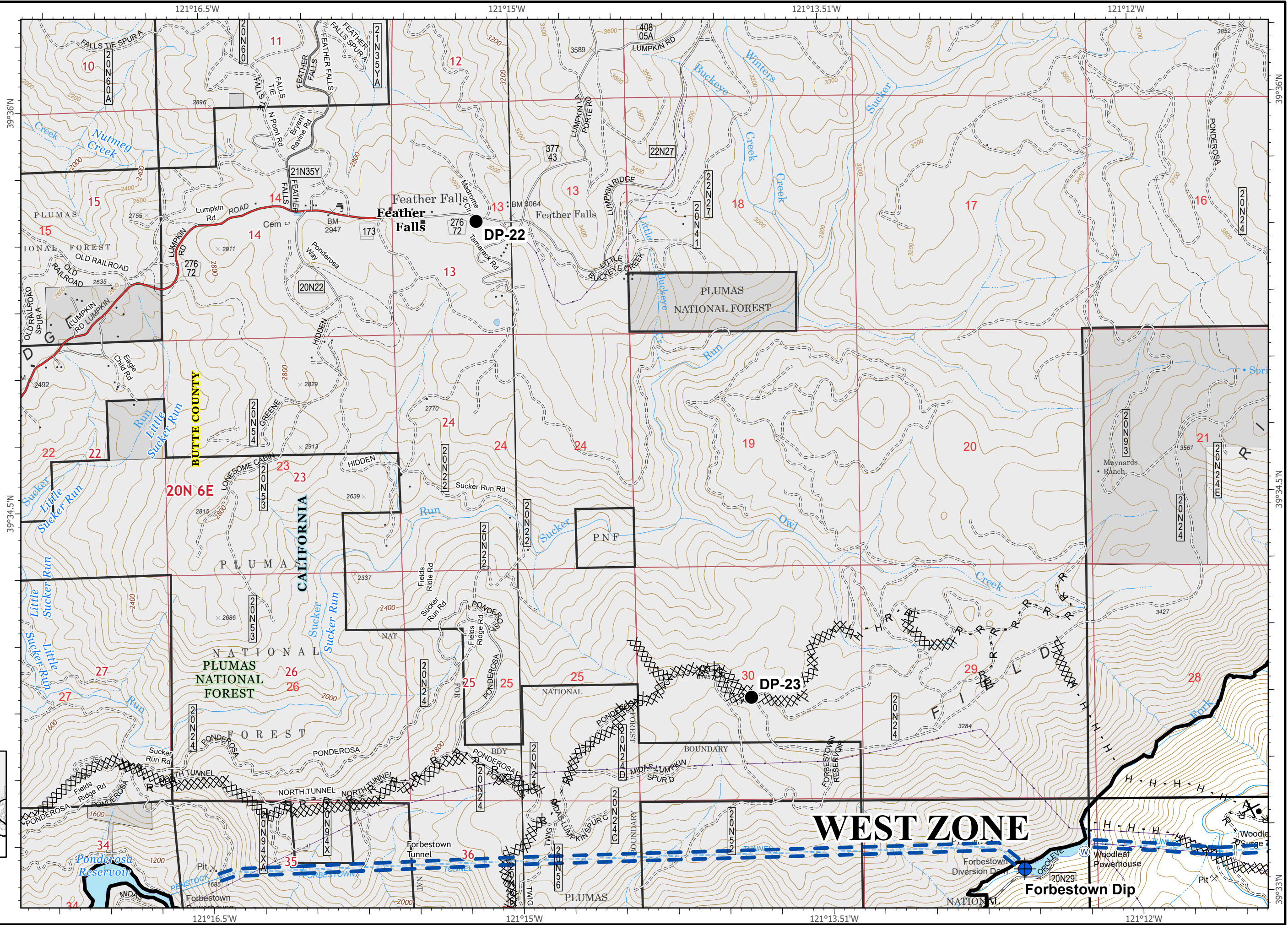


# IAP Map Pack

North Complex  
CA-PNF-001308  
October 7, 2020  
Branch V

Index Page: K6

- Dip Site
- Drop Point
- Water Source
- Contained Line
- Completed Dozer Line
- Completed Hand Line
- Road as Completed Line
- Proposed Dozer Line
- Penstocks



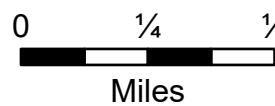
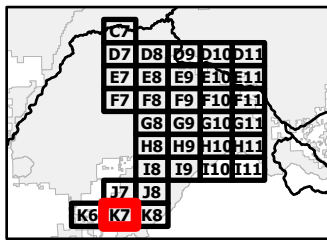
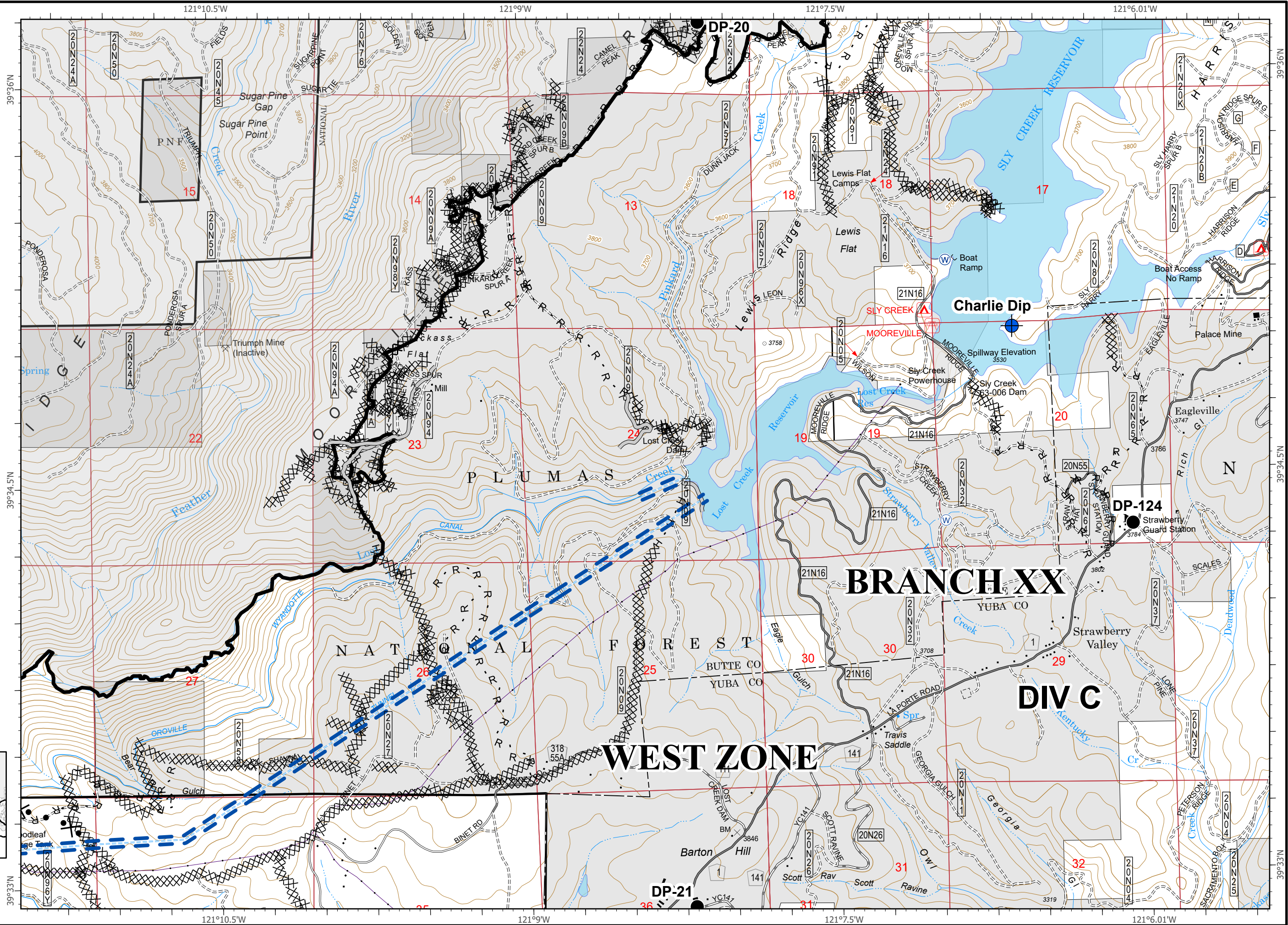


# IAP Map Pack

North Complex  
CA-PNF-001308  
October 7, 2020  
Branch V



Index Page: K7

- Dip Site
- Drop Point
- Water Source
- Contained Line
- Completed Dozer Line
- Completed Hand Line
- Road as Completed Line
- Access or Improved Road
- Proposed Dozer Line
- Penstocks



# IAP Map Pack

North Complex  
CA-PNF-001308  
October 7, 2020  
Branch V  
Index Page: K8

-  Zone Break
-  Penstocks

