









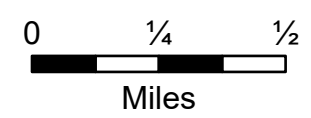
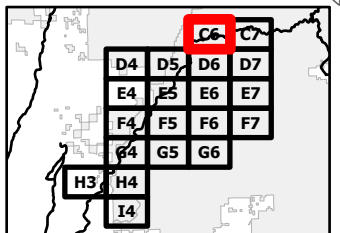
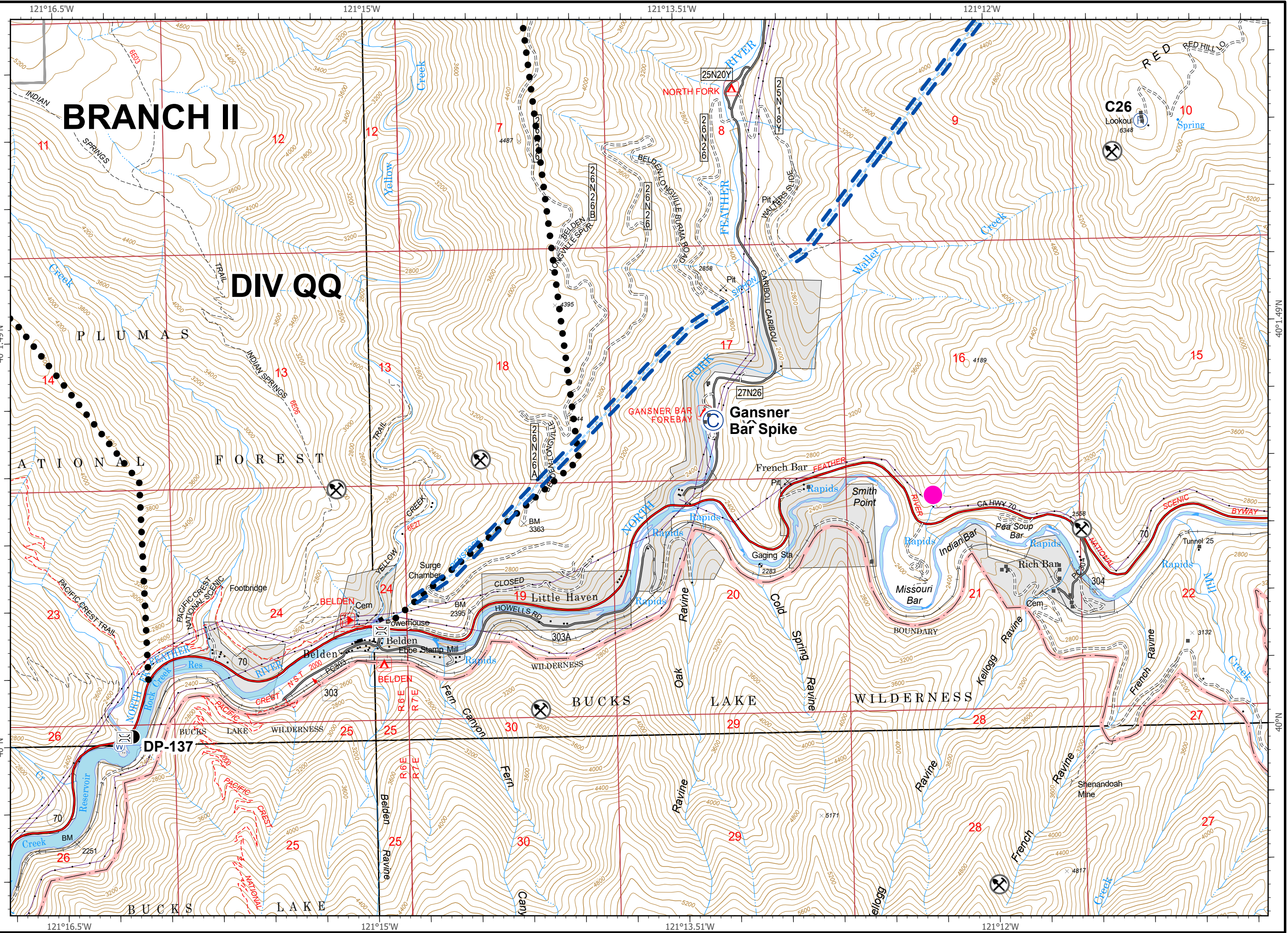


IAP Map Pack

North Complex
CA-PNF-001308
October 9, 2020
Branch II
Index Page: C6

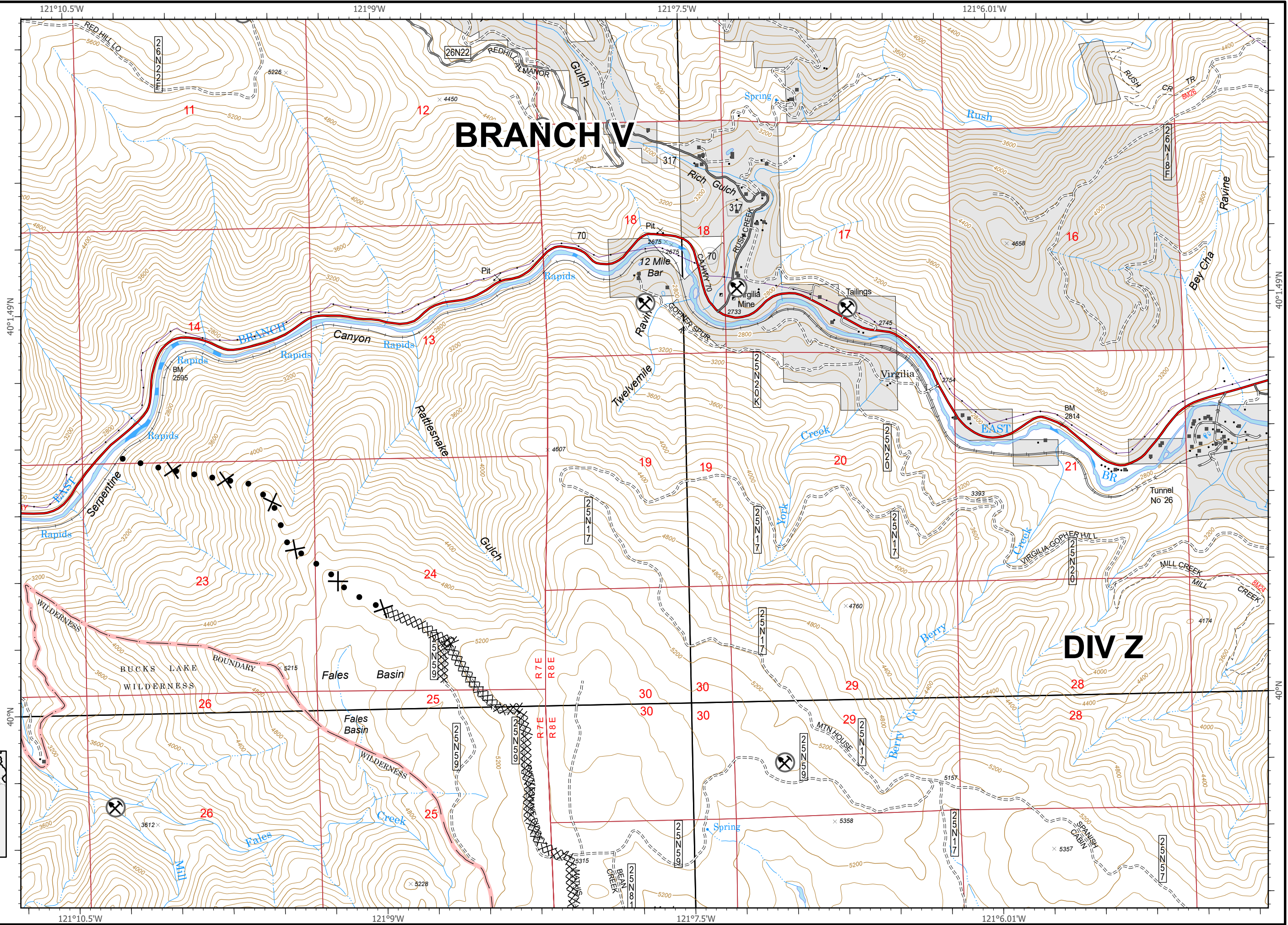
-  Bridge
-  Camp
-  Drop Point
-  Repeater
-  Water Source
-  Planned Secondary Line
-  Building Footprint
-  Mine
-  MANDATORY EXCLUSION AREA
-  Penstocks



IAP Map Pack

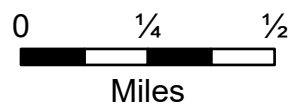
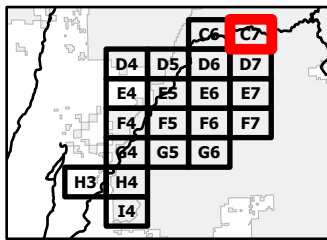
North Complex
CA-PNF-001308
October 9, 2020
Branch II
Index Page: C7

- ⊗ ⊗ Completed Dozer Line
- ⊗ • Proposed Dozer Line
- Building Footprint
- ⊗ Mine



BRANCH V

DIV Z

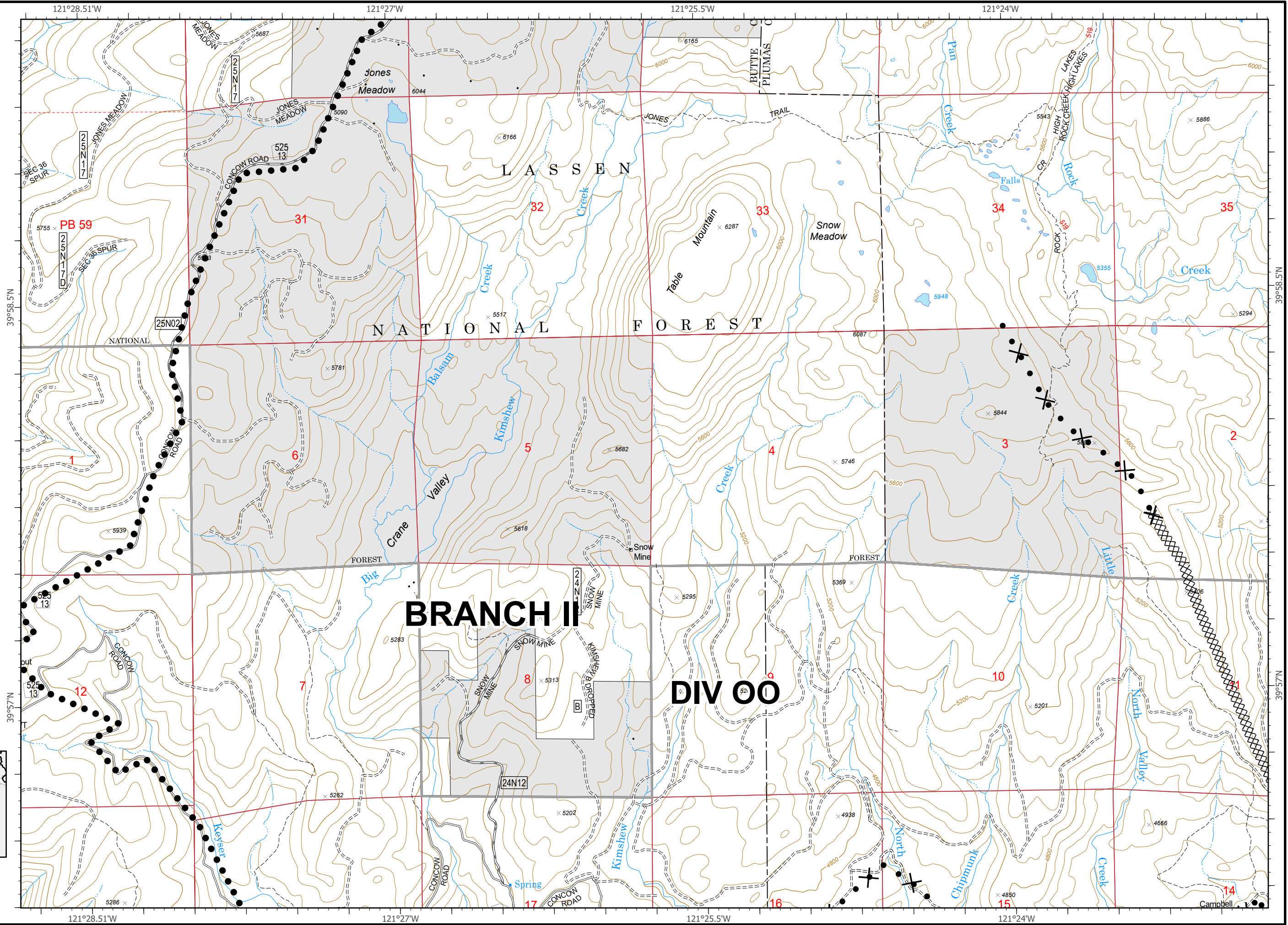


IAP Map Pack

North Complex
CA-PNF-001308
October 9, 2020
Branch II

Index Page: D4

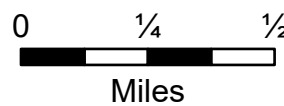
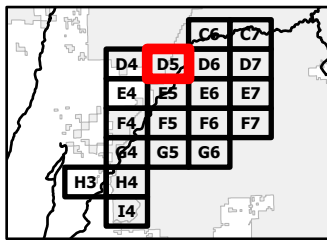
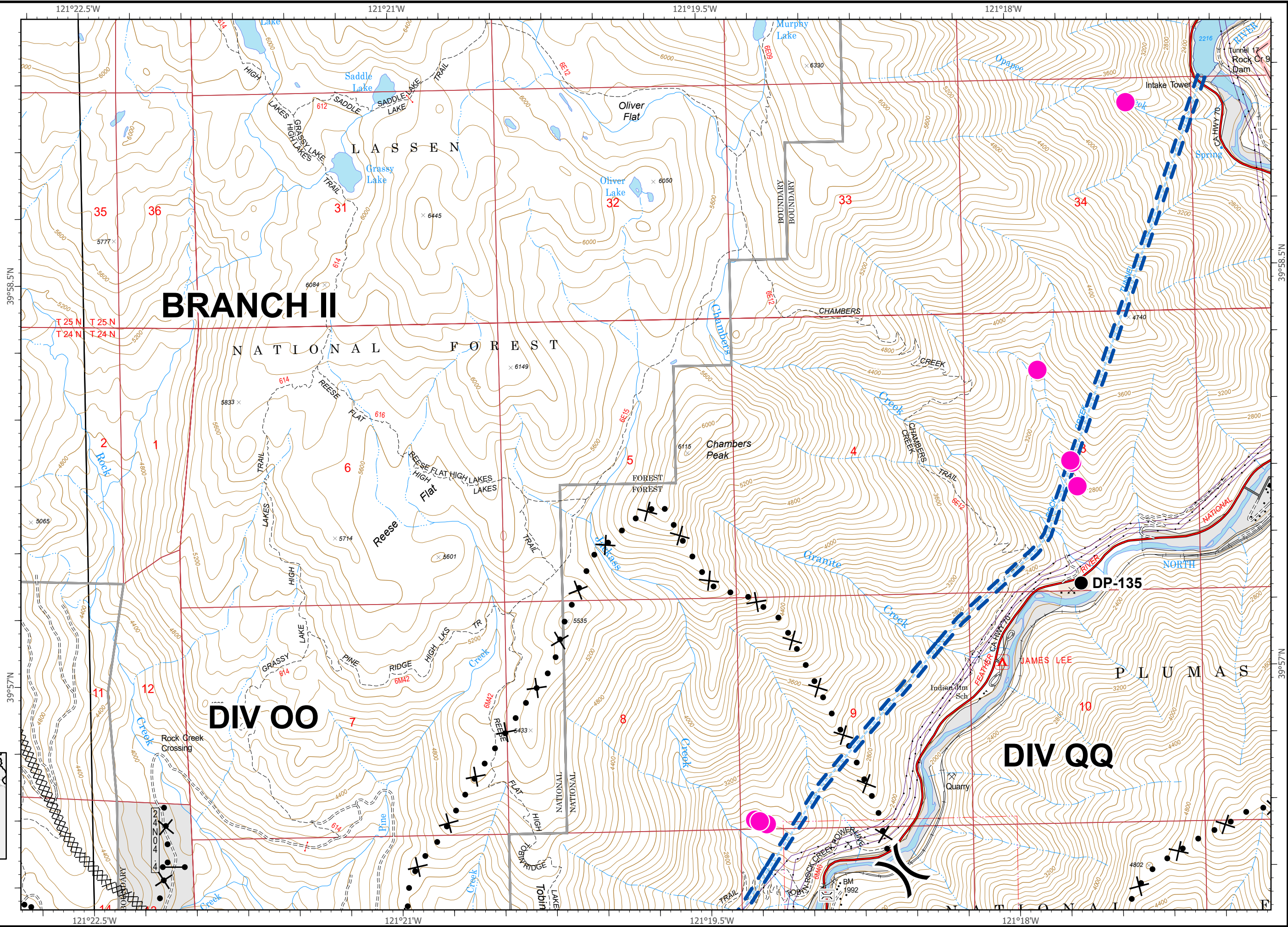
- XX Completed Dozer Line
- X• Proposed Dozer Line
- Planned Secondary Line



IAP Map Pack

North Complex
CA-PNF-001308
October 9, 2020
Branch II
Index Page: D5

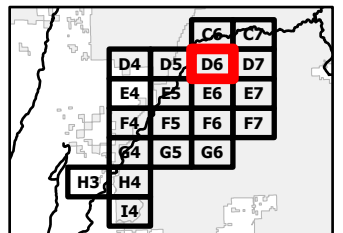
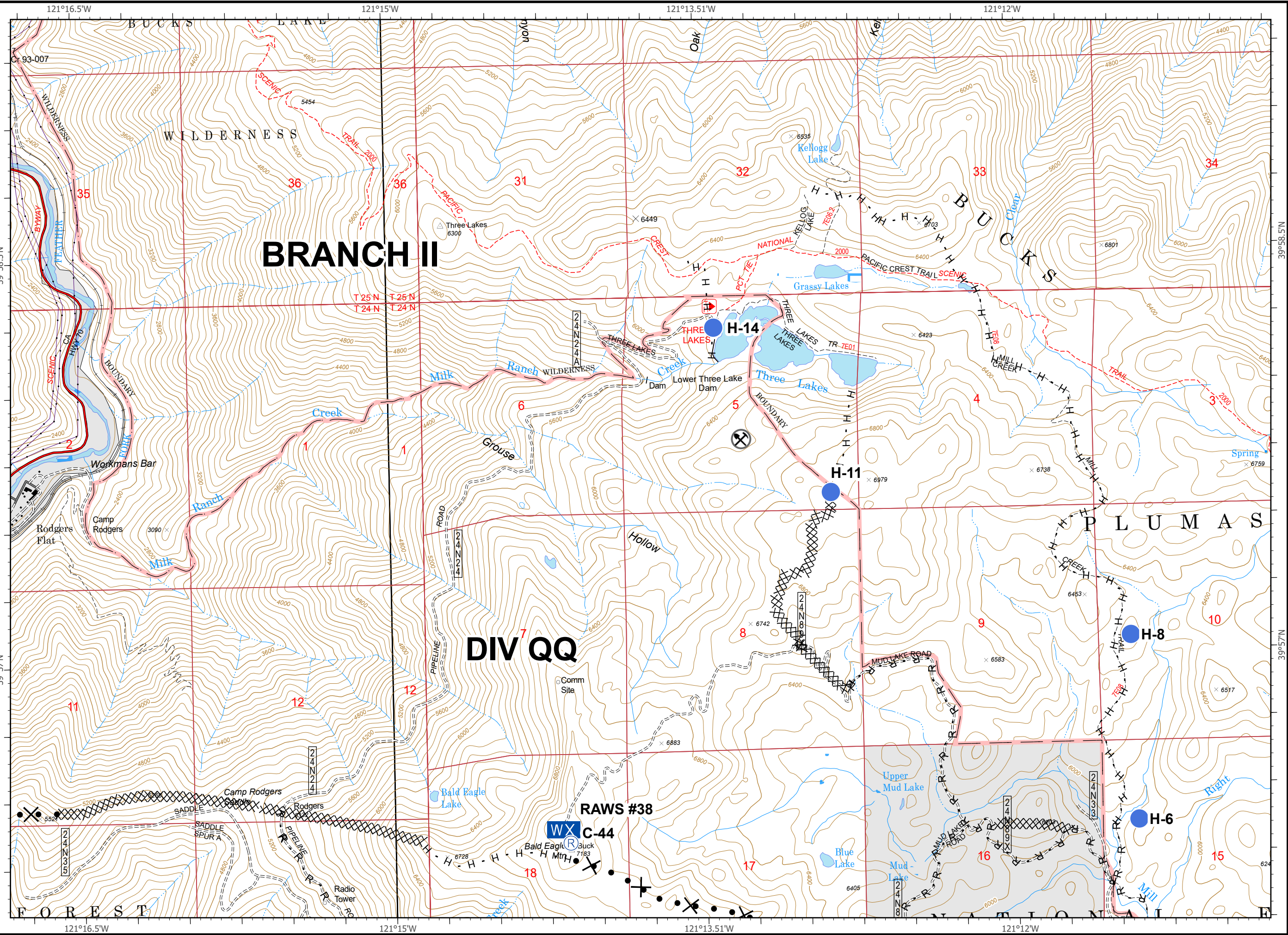
- Bridge
- Drop Point
- Division Break
- Completed Dozer Line
- Proposed Dozer Line
- SPI Gate
- Hazmat
- MANDATORY EXCLUSION AREA
- Penstocks



IAP Map Pack

North Complex
CA-PNF-001308
October 9, 2020
Branch II
Index Page: D6

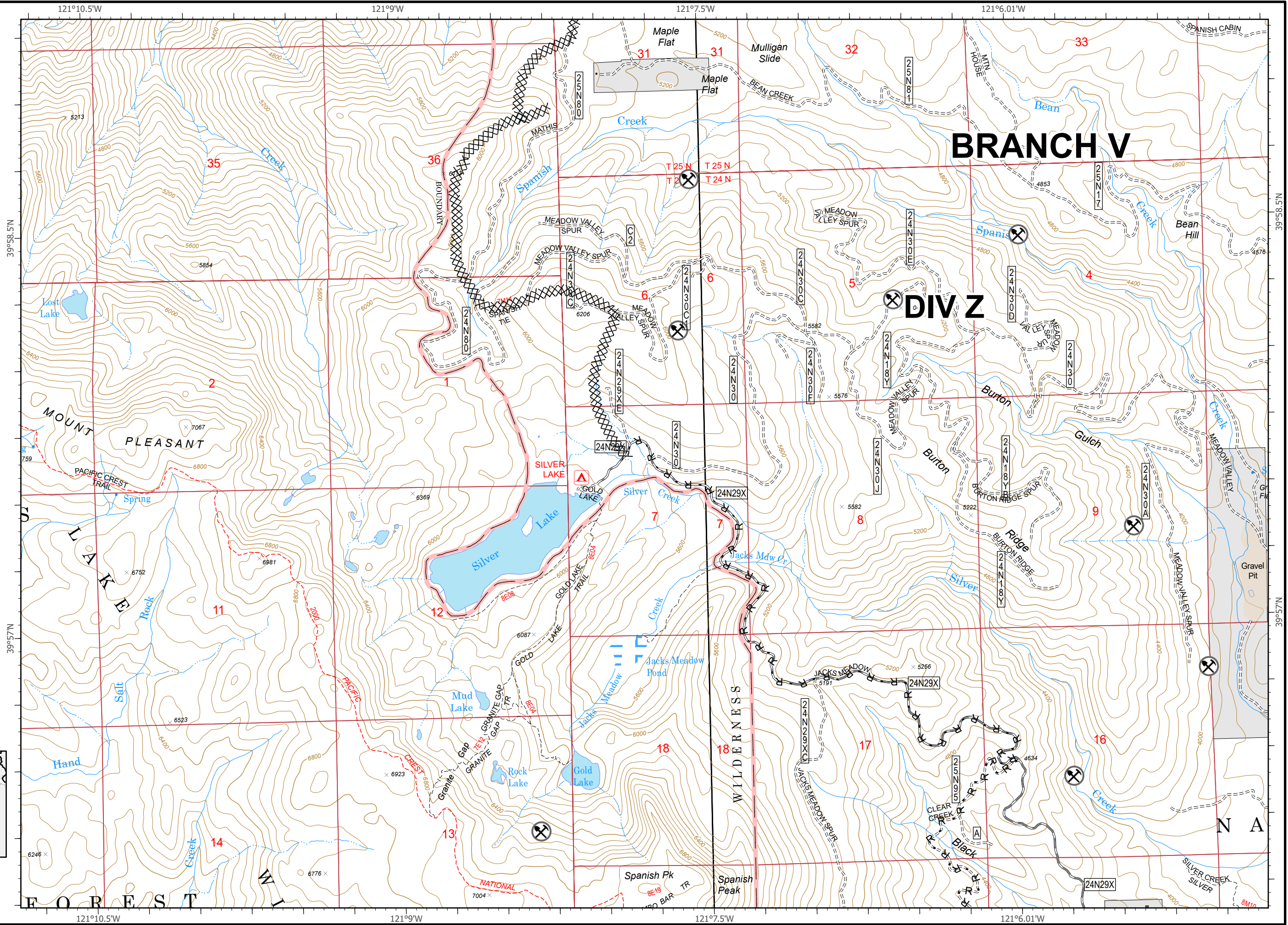
- Helispot
- Repeater
- Mobile Weather Unit
- Completed Dozer Line
- Completed Hand Line
- Road as Completed Line
- Proposed Dozer Line
- Mine



IAP Map Pack

North Complex
CA-PNF-001308
October 9, 2020
Branch II
Index Page: D7

- XXX Completed Dozer Line
- R Road as Completed Line
- Building Footprint
- ⊗ Mine



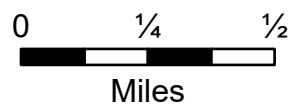
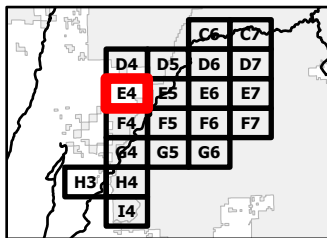
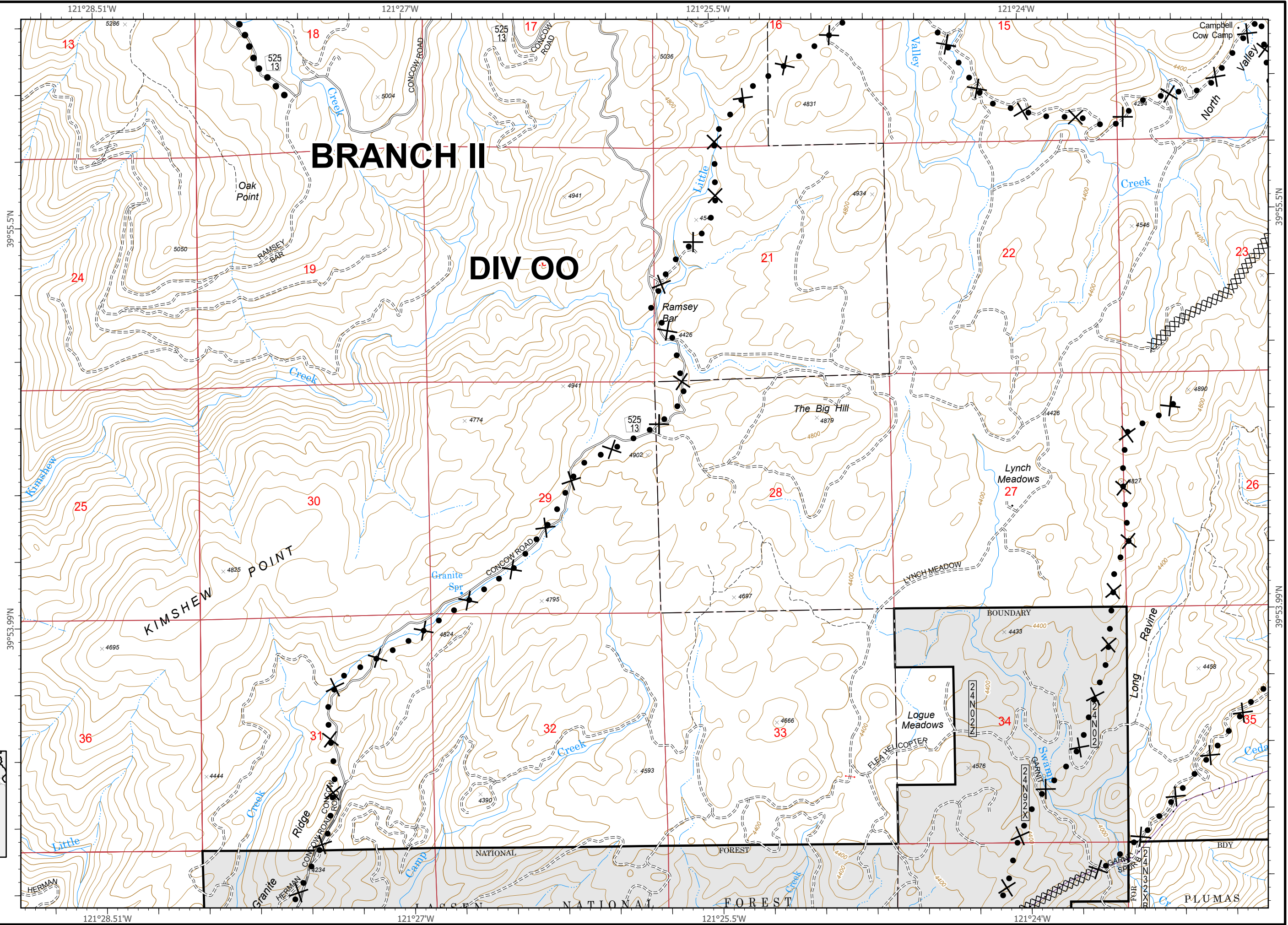
D4	D5	D6	D7			
E4	E5	E6	E7			
F4	F5	F6	F7			
G4	G5	G6				
H3	H4					
I4						



IAP Map Pack

North Complex
CA-PNF-001308
October 9, 2020
Branch II
Index Page: E4

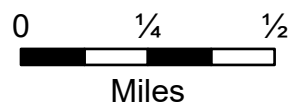
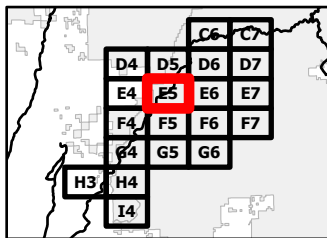
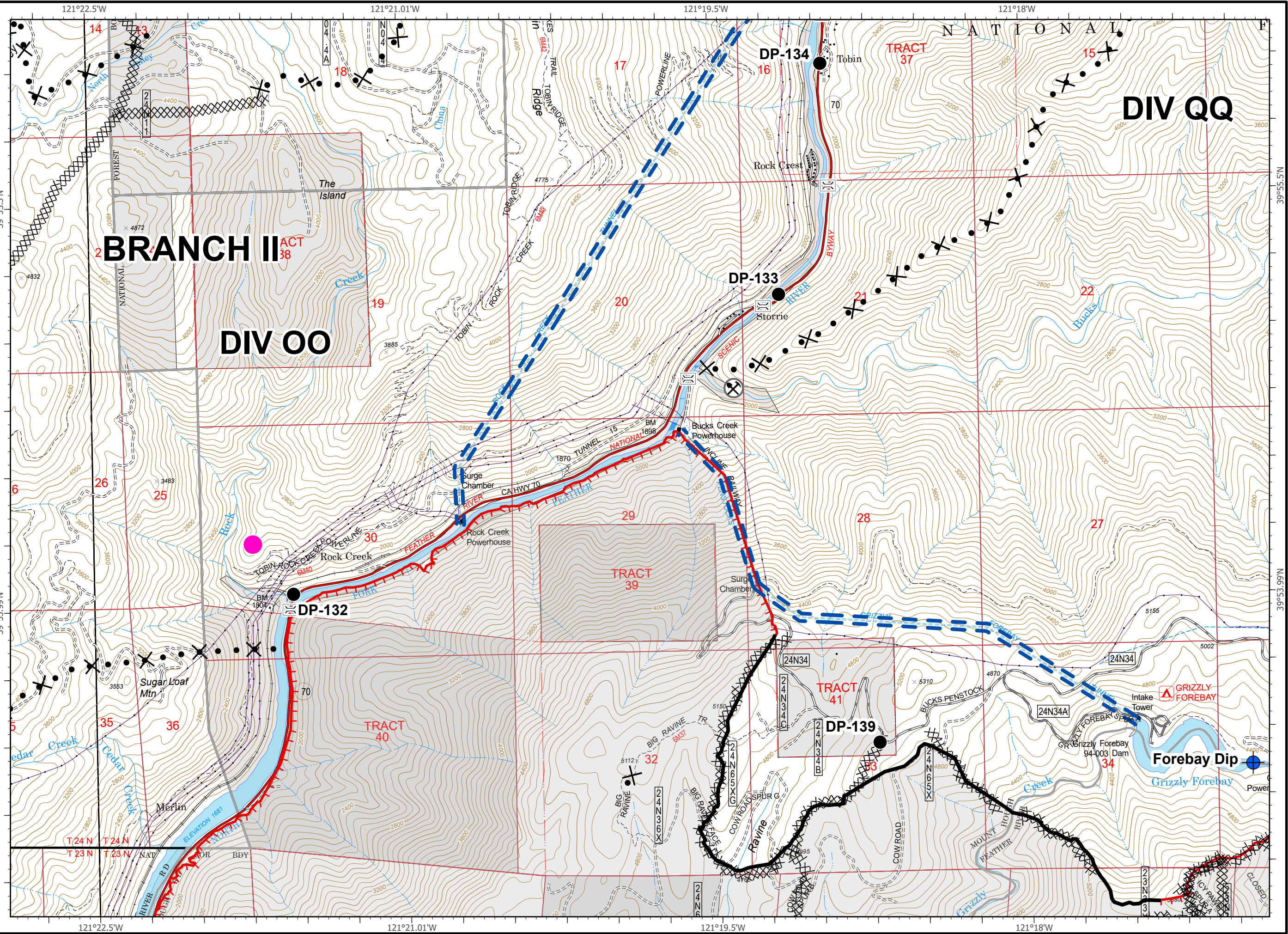
- XX Completed Dozer Line
- X• Proposed Dozer Line
- Planned Secondary Line



IAP Map Pack

North Complex
CA-PNF-001308
October 9, 2020
Branch II
Index Page: E5

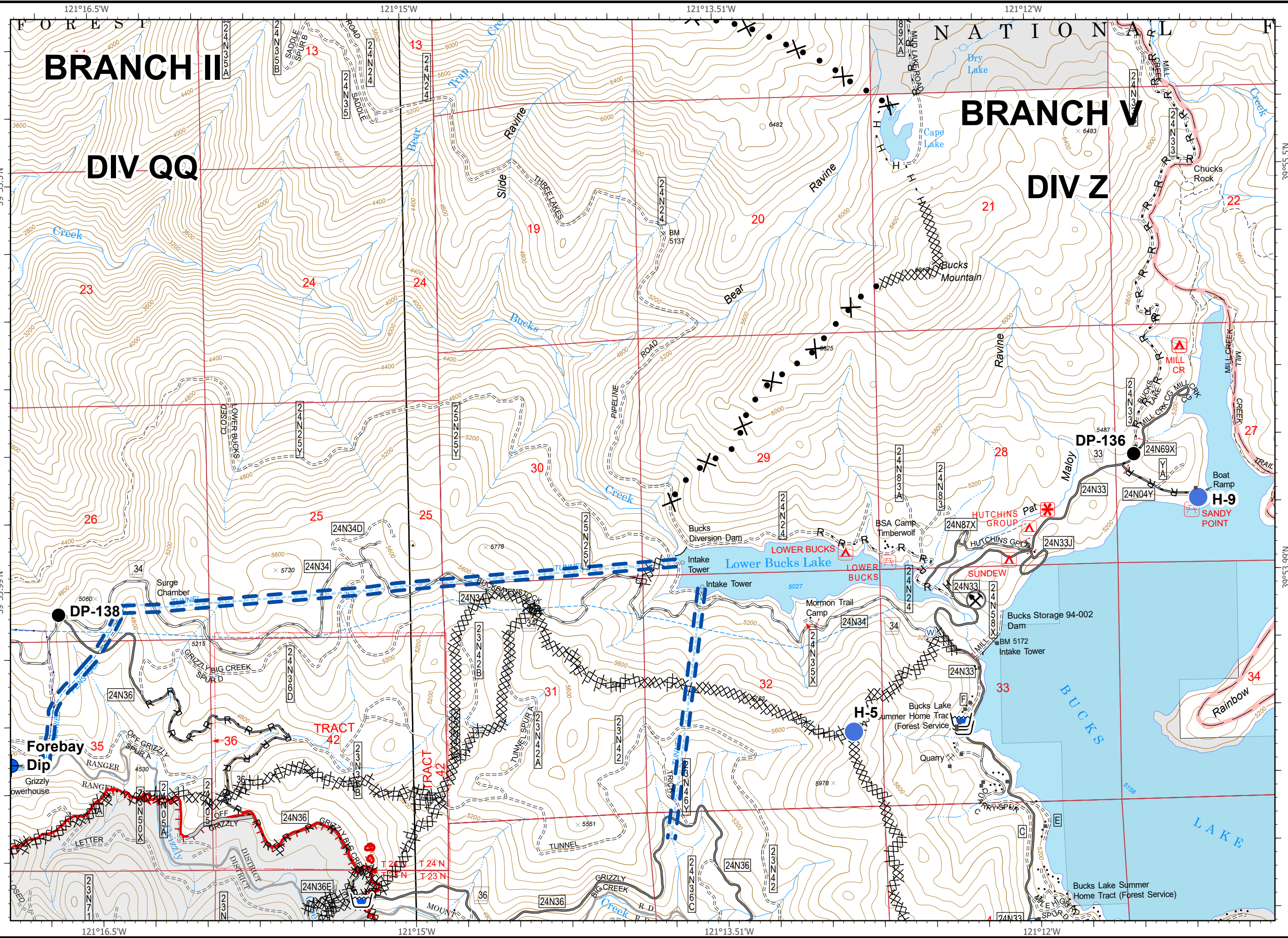
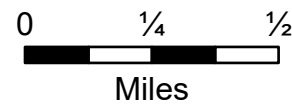
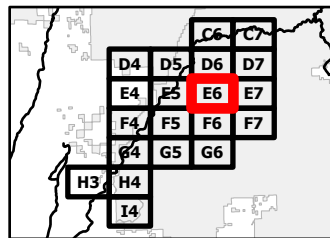
- Bridge
- Dip Site
- Drop Point
- Uncontrolled Fire Edge
- Contained Line
- Completed Dozer Line
- Proposed Dozer Line
- Mine
- MANDATORY EXCLUSION AREA
- Penstocks



IAP Map Pack

North Complex
CA-PNF-001308
October 9, 2020
Branch II
Index Page: E6

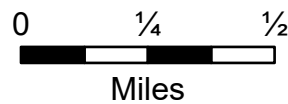
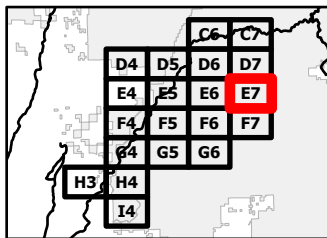
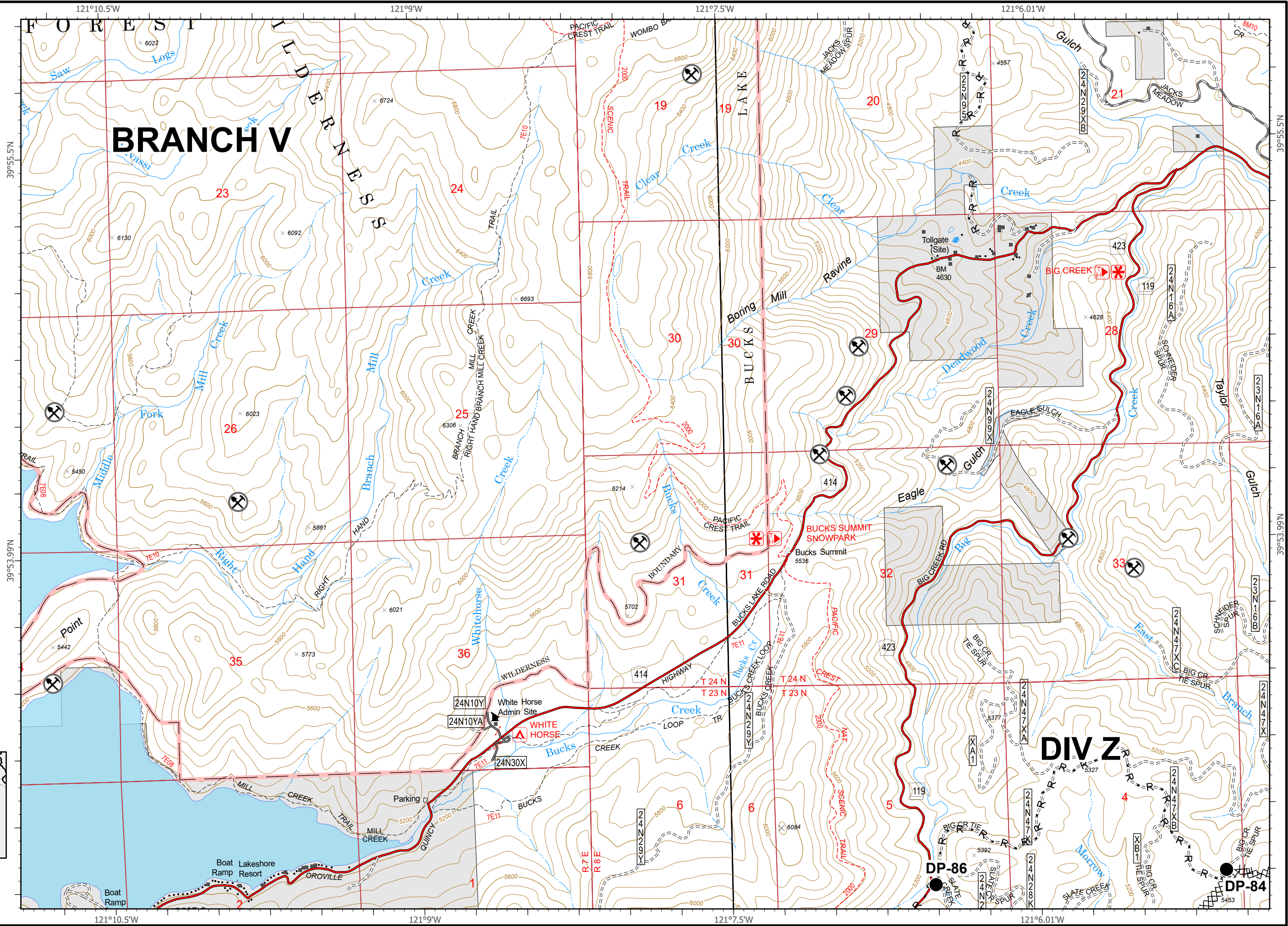
- Dip Site
- Drop Point
- Helispot
- Water Source
- Uncontrolled Fire Edge
- Completed Dozer Line
- Completed Hand Line
- Road as Completed Line
- Access or Improved Road
- Proposed Dozer Line
- Building Footprint
- Mine
- Pump
- Water Tank
- Penstocks



IAP Map Pack

North Complex
CA-PNF-001308
October 9, 2020
Branch II
Index Page: E7

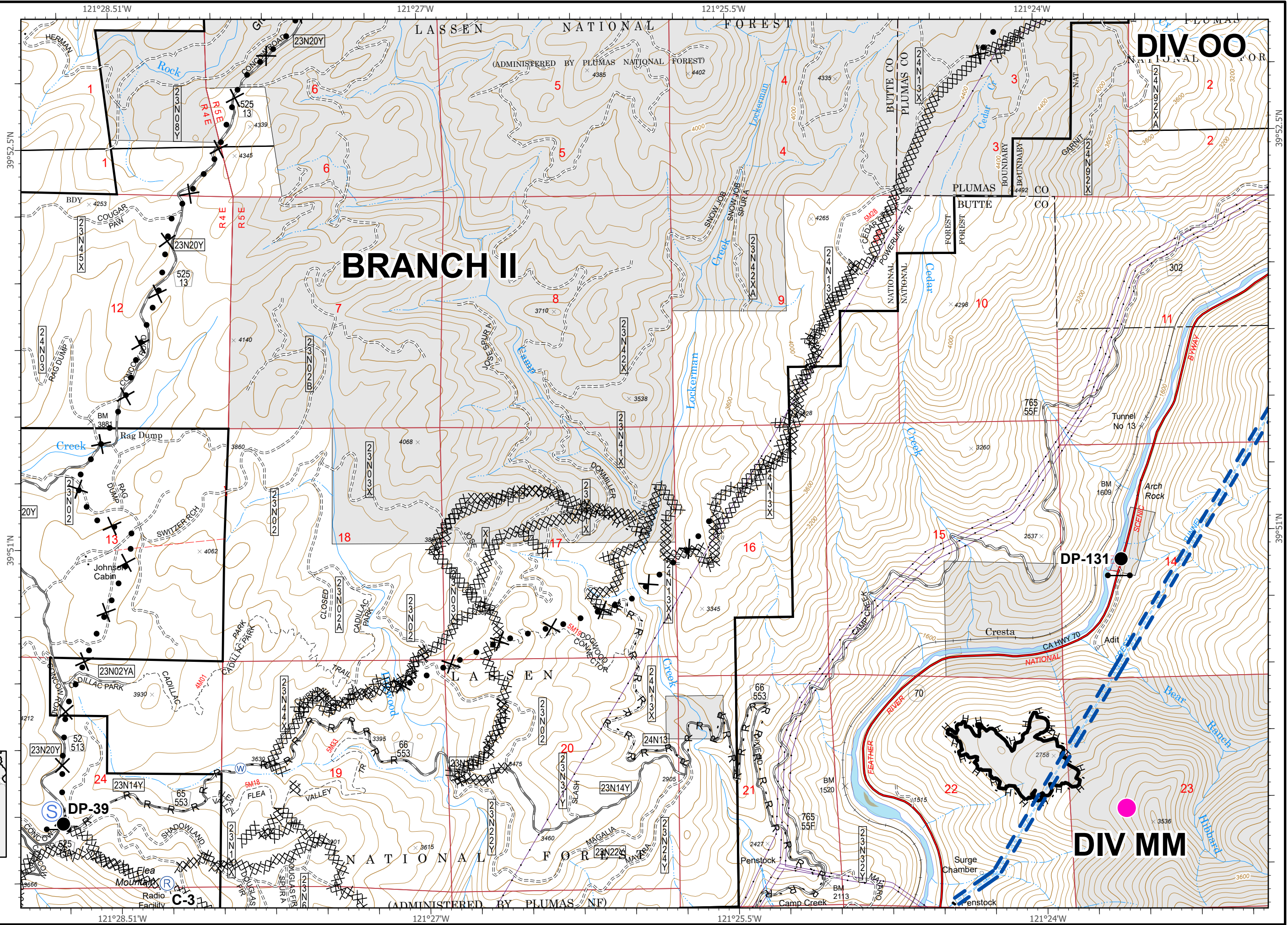
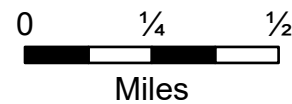
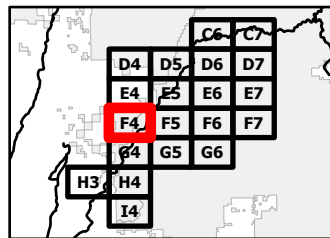
- Drop Point
- XXX Completed Dozer Line
- R Road as Completed Line
- Building Footprint
- ⊗ Mine



IAP Map Pack

North Complex
CA-PNF-001308
October 9, 2020
Branch II
Index Page: F4

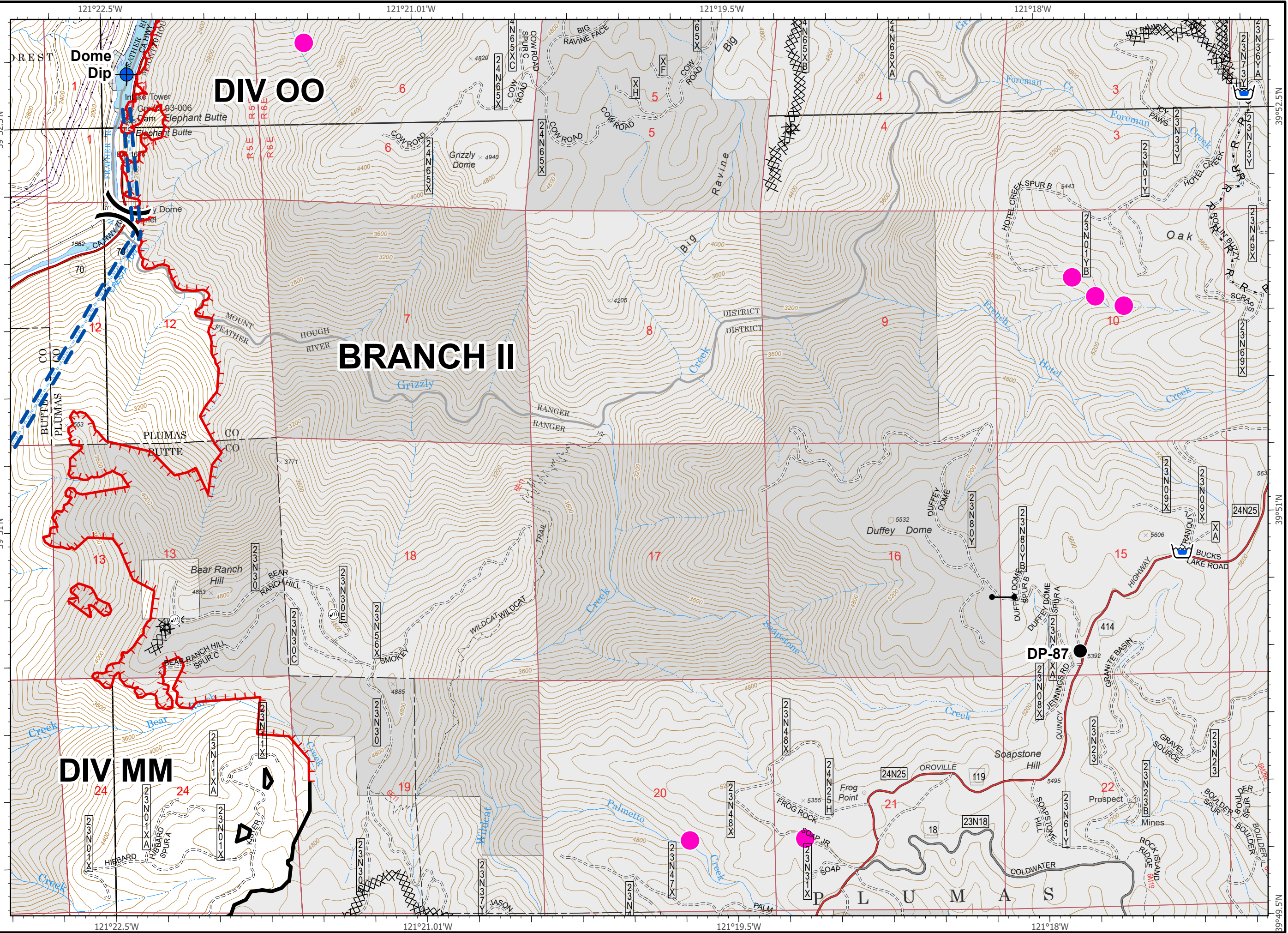
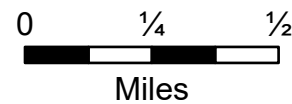
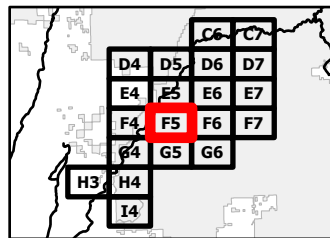
- Drop Point
- Gate
- Ⓡ Repeater
- Ⓢ Staging Area
- Ⓦ Water Source
- ┌ Uncontrolled Fire Edge
- ▬ Contained Line
- ⊗ Completed Dozer Line
- H Completed Hand Line
- R Road as Completed Line
- ⊗ Proposed Dozer Line
- MANDATORY EXCLUSION AREA
- ▬ Penstocks



IAP Map Pack

North Complex
CA-PNF-001308
October 9, 2020
Branch II
Index Page: F5

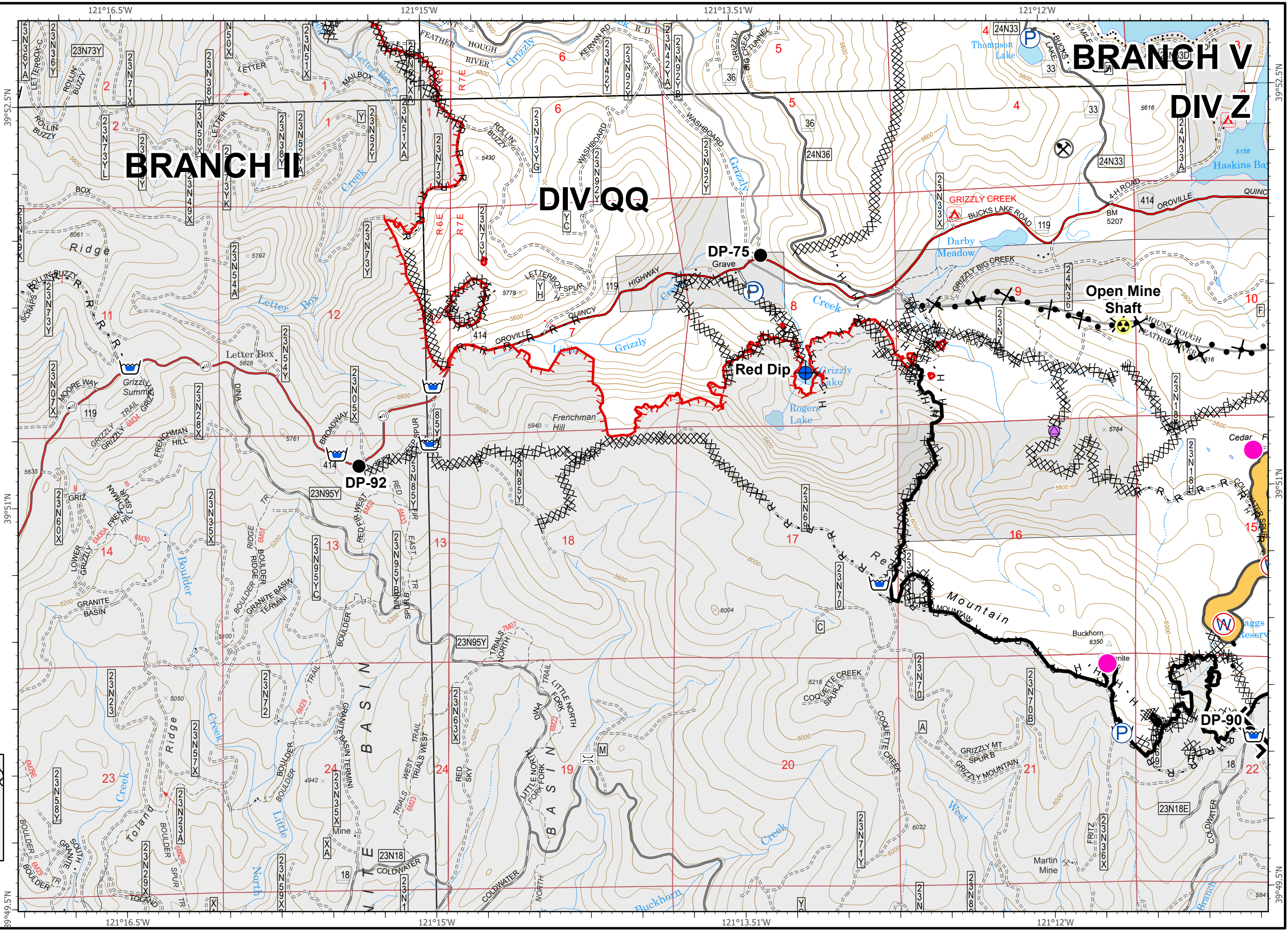
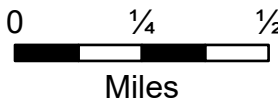
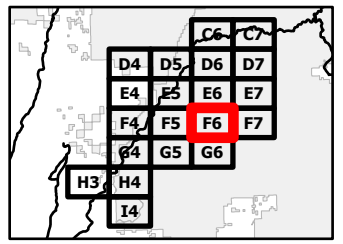
- Dip Site
- Drop Point
- Gate
- Cell Coverage
- Division Break
- Uncontrolled Fire Edge
- Contained Line
- Completed Dozer Line
- Road as Completed Line
- Water Tank
- MANDATORY EXCLUSION AREA
- Penstocks



IAP Map Pack

North Complex
CA-PNF-001308
October 9, 2020
Branch II
Index Page: F6

- Bridge
- Dip Site
- Drop Point
- Hazard
- Cell Coverage
- Repair Point
- Water Source
- Restricted Water Source
- Branch Break
- Uncontrolled Fire Edge
- Contained Line
- Completed Dozer Line
- Completed Hand Line
- Road as Completed Line
- Proposed Dozer Line
- Building Footprint
- Mine
- Pump
- Water Tank
- Willow Creek Avoidance
- MANDATORY EXCLUSION AREA



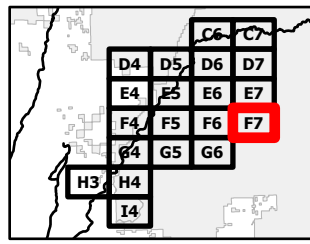
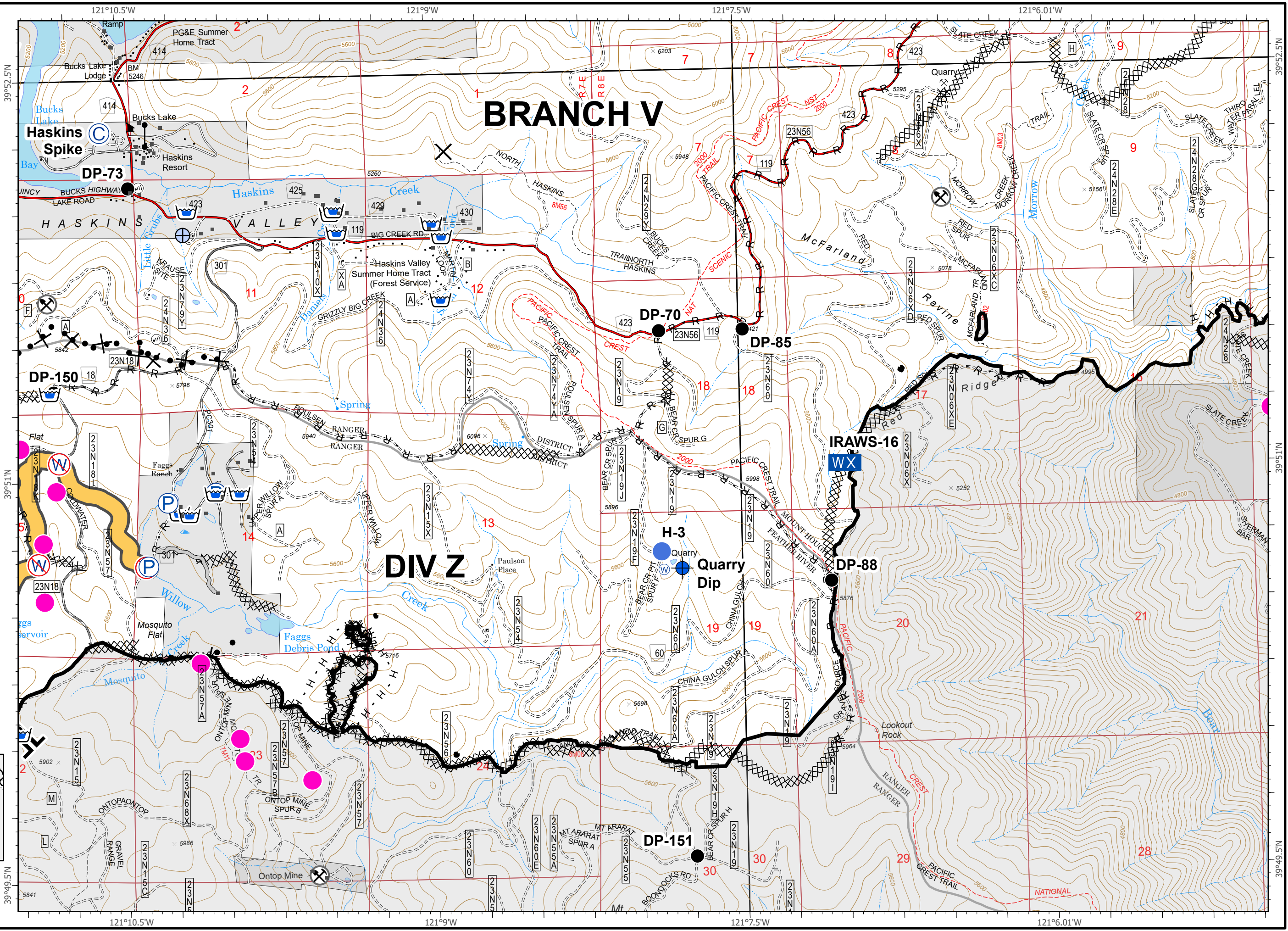
IAP Map Pack

North Complex
CA-PNF-001308
October 9, 2020
Branch II
Index Page: F7

- Camp
- Closure
- Dip Site
- Drop Point
- Gate
- Helispot
- Cell Coverage
- Mobile Weather Unit
- Water Source
- Restricted Water Source
- Water Development or Draft Site
- Branch Break
- Contained Line
- Completed Dozer Line
- Completed Hand Line
- Road as Completed Line
- Access or Improved Road
- Proposed Dozer Line
- Building Footprint
- Mine
- Pump
- Water Tank
- Willow Creek Avoidance
- MANDATORY EXCLUSION AREA

BRANCH V

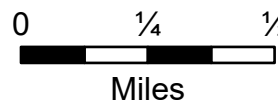
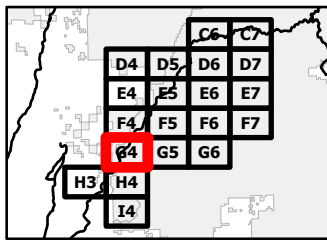
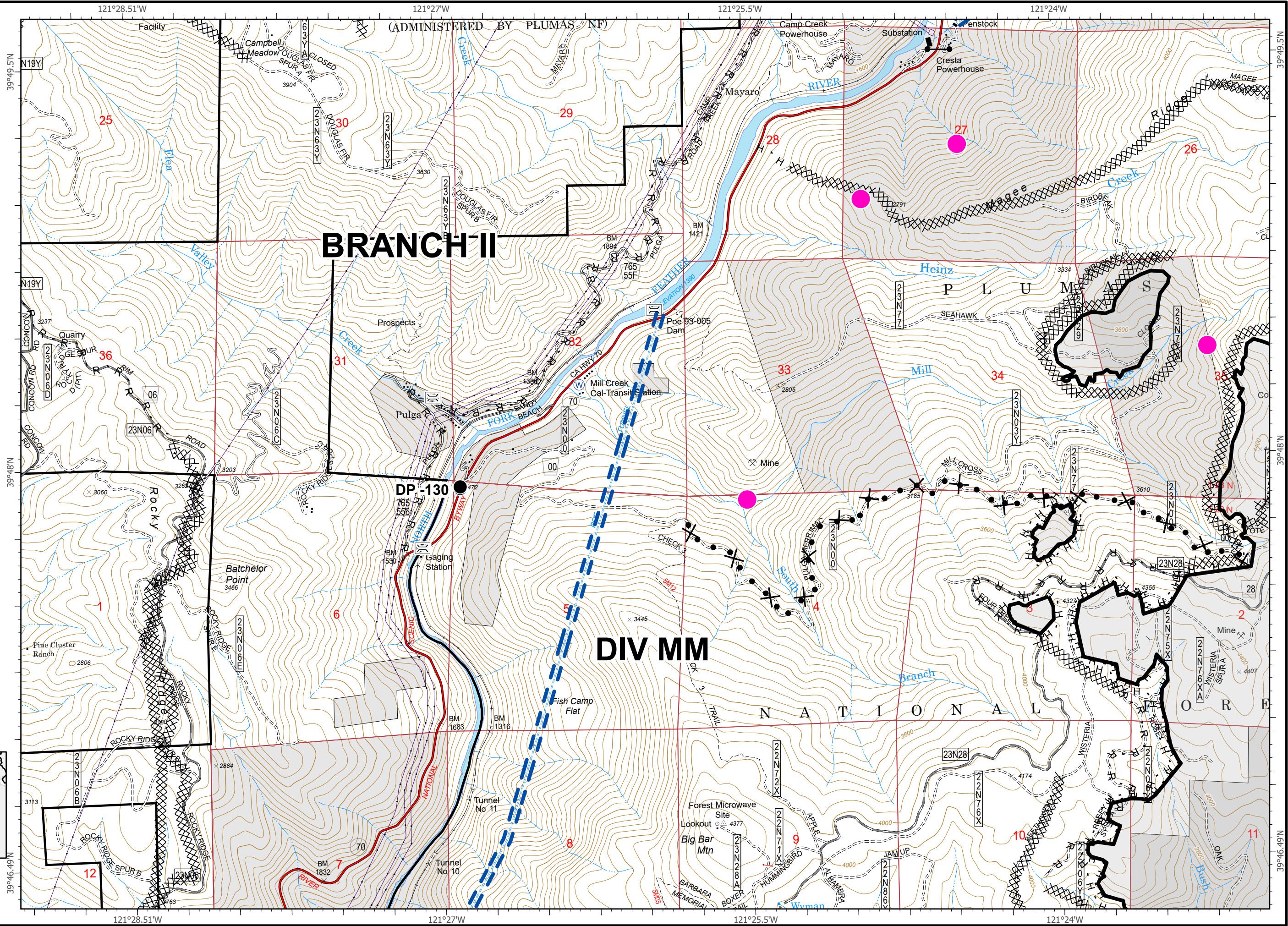
DIV Z



IAP Map Pack

North Complex
CA-PNF-001308
October 9, 2020
Branch II
Index Page: G4

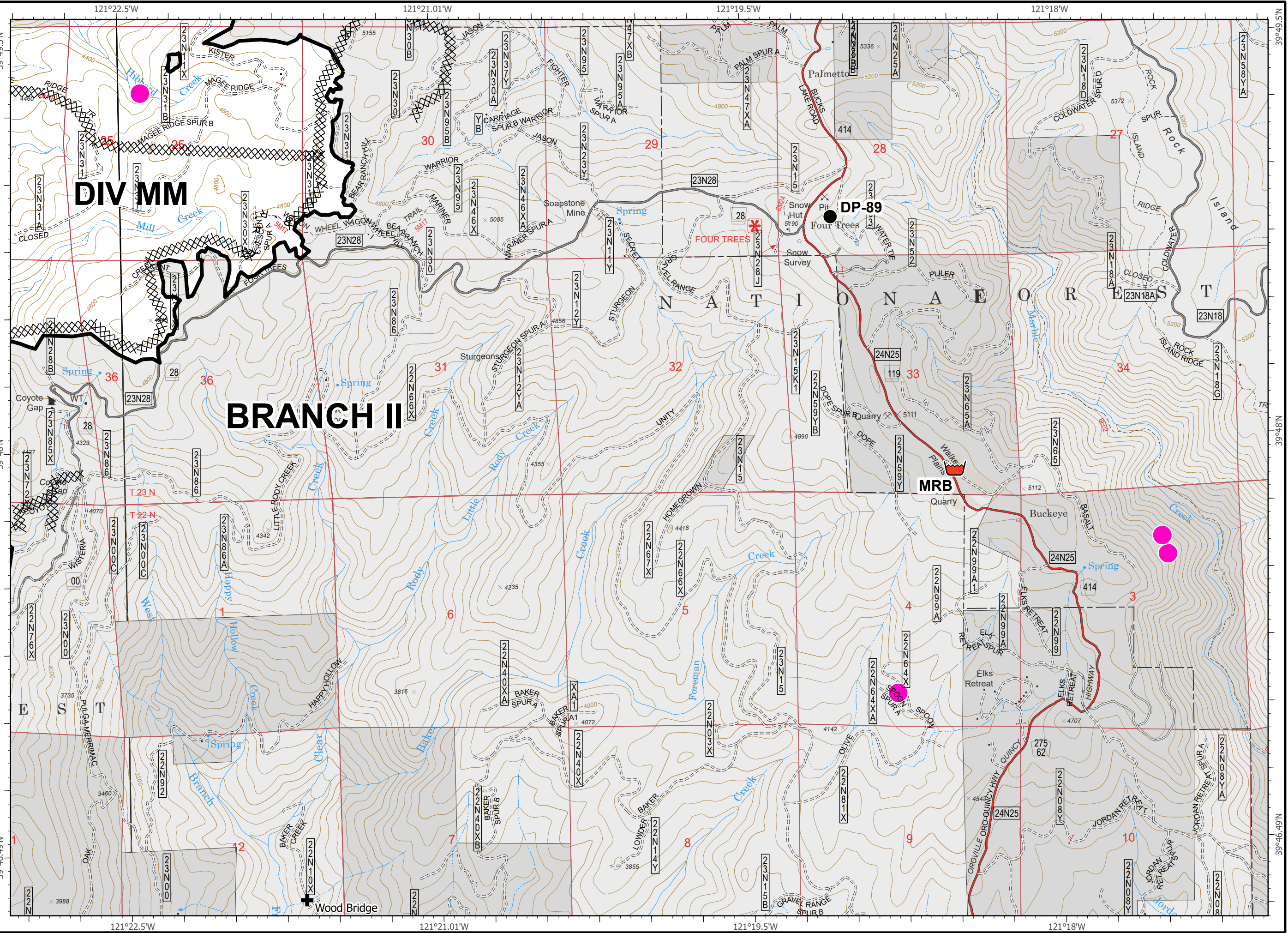
- Bridge
- Drop Point
- Gate
- Repeater
- Water Source
- Contained Line
- Completed Dozer Line
- Completed Hand Line
- Road as Completed Line
- Proposed Dozer Line
- MANDATORY EXCLUSION AREA
- Penstocks



IAP Map Pack

North Complex
CA-PNF-001308
October 9, 2020
Branch II
Index Page: G5

- Drop Point
- 🛑 Retardant/Mud Pit
- Contained Line
- ⊗ Completed Dozer Line
- H Completed Hand Line
- R Road as Completed Line
- ✕ Proposed Dozer Line
- Hazmat
- MANDATORY EXCLUSION AREA
- ⊕ Wood Bridges

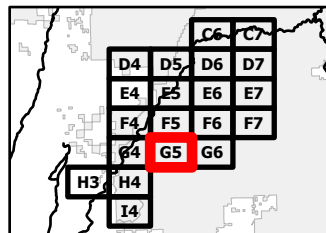


DIV MM

BRANCH II

DP-89

MRB

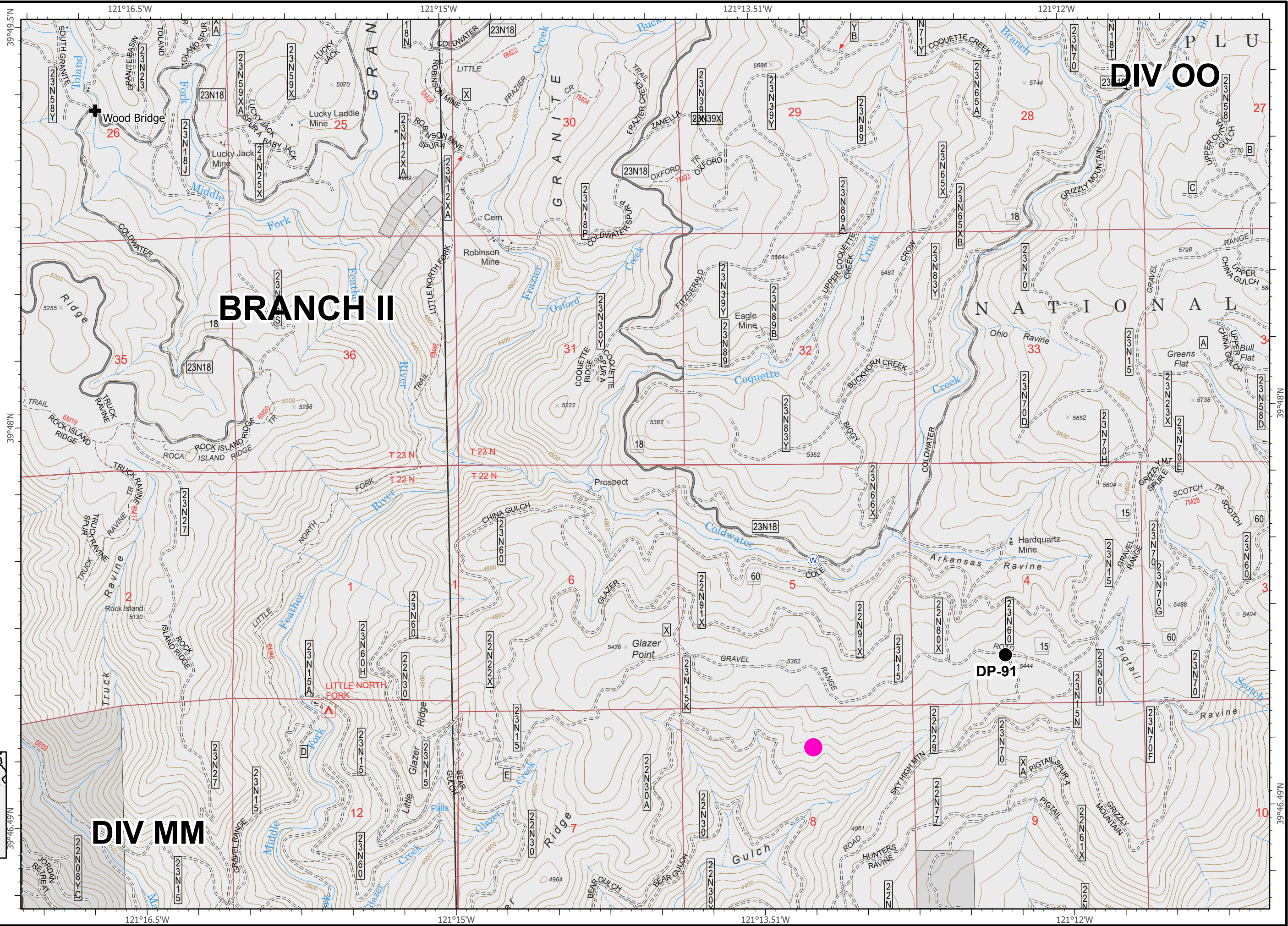


IAP Map Pack

North Complex
CA-PNF-001308
October 9, 2020
Branch II

Index Page: G6

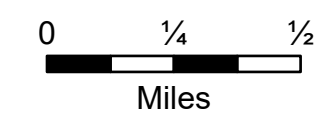
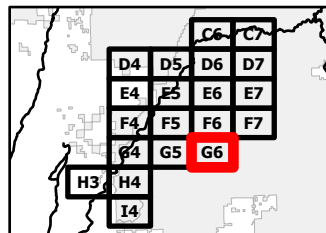
- Drop Point
- Ⓜ Water Source
- H Completed Hand Line
- MANDATORY EXCLUSION AREA
- ✚ Wood Bridges



BRANCH II

DIV OO

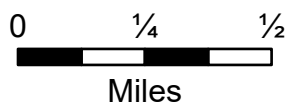
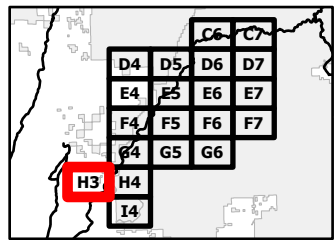
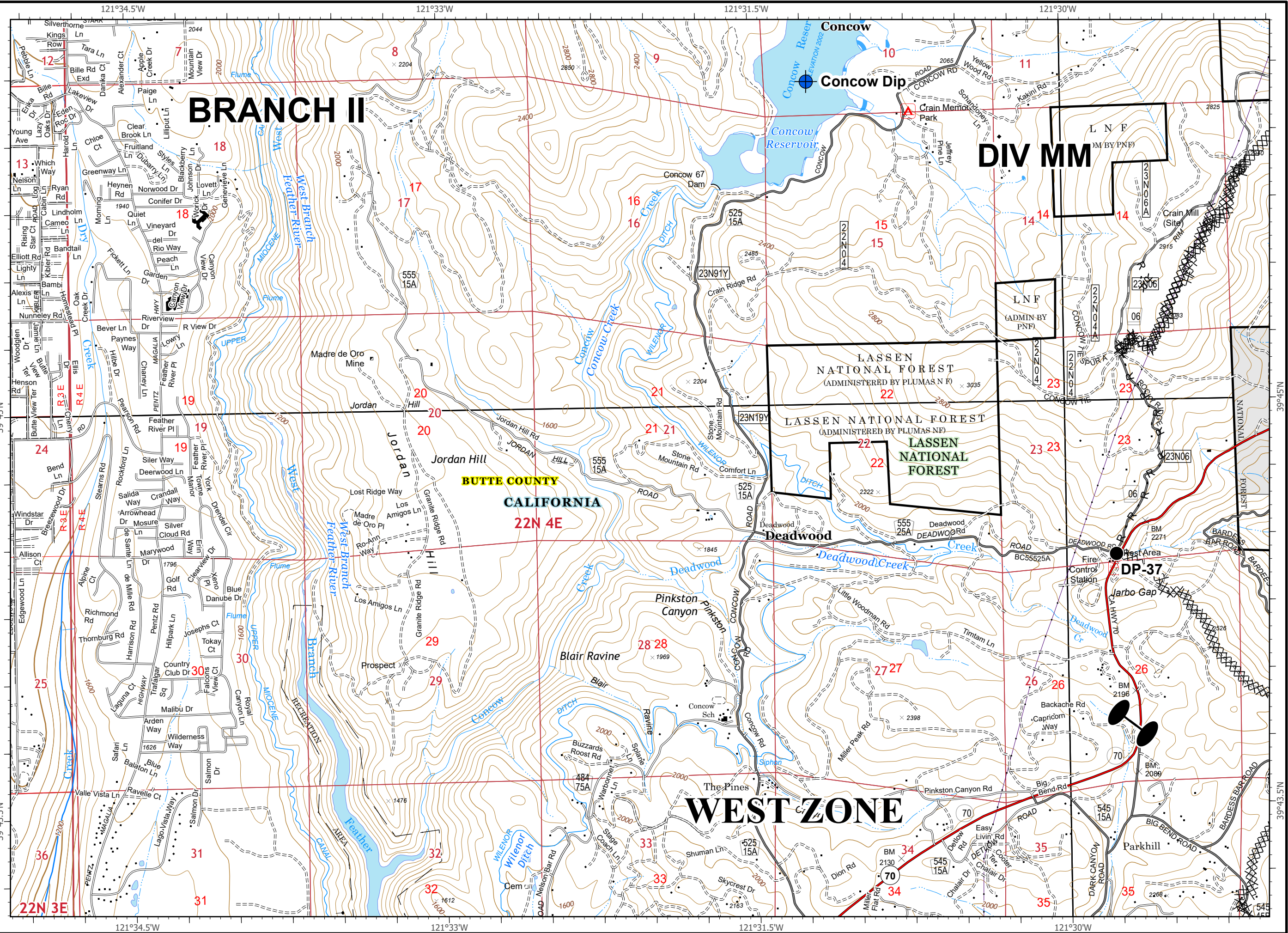
DIV MM



IAP Map Pack

North Complex
CA-PNF-001308
October 9, 2020
Branch II
Index Page: H3

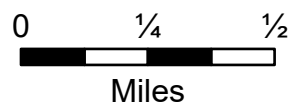
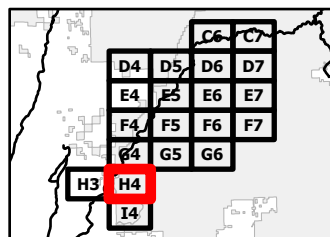
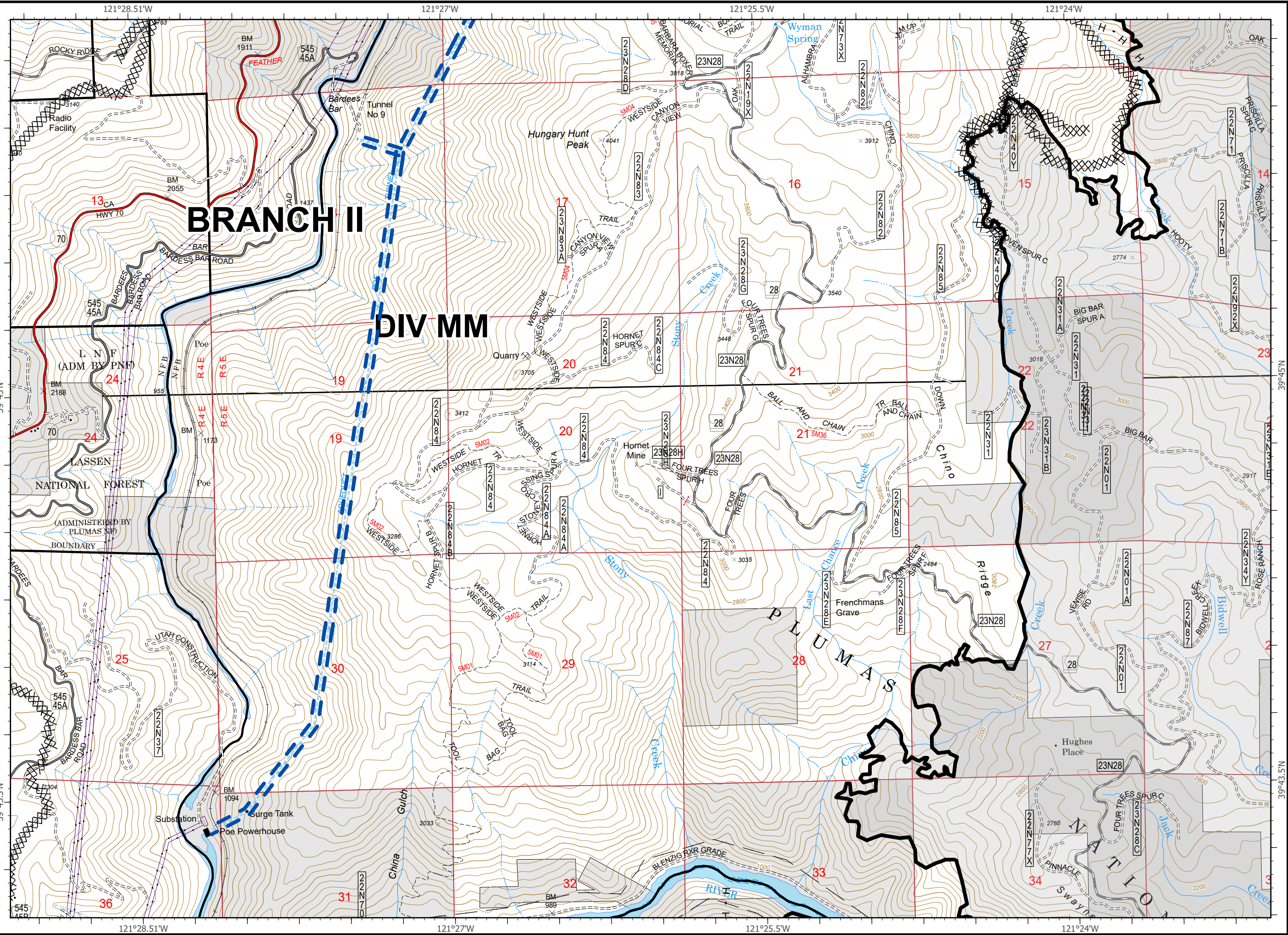
- Dip Site
- Drop Point
- Zone Break
- Completed Dozer Line
- Road as Completed Line



IAP Map Pack

North Complex
CA-PNF-001308
October 9, 2020
Branch II
Index Page: H4

- Contained Line
- XX XX Completed Dozer Line
- H · Completed Hand Line
- Penstocks



IAP Map Pack

North Complex
CA-PNF-001308
October 9, 2020
Branch II
Index Page: I4

- Drop Point
- ⊙ Cell Coverage
- Ⓢ Staging Area
- || Branch Break
- Contained Line
- XXX Completed Dozer Line
- H - Completed Hand Line
- R Road as Completed Line

