

IAP Map Pack

Branch V Index

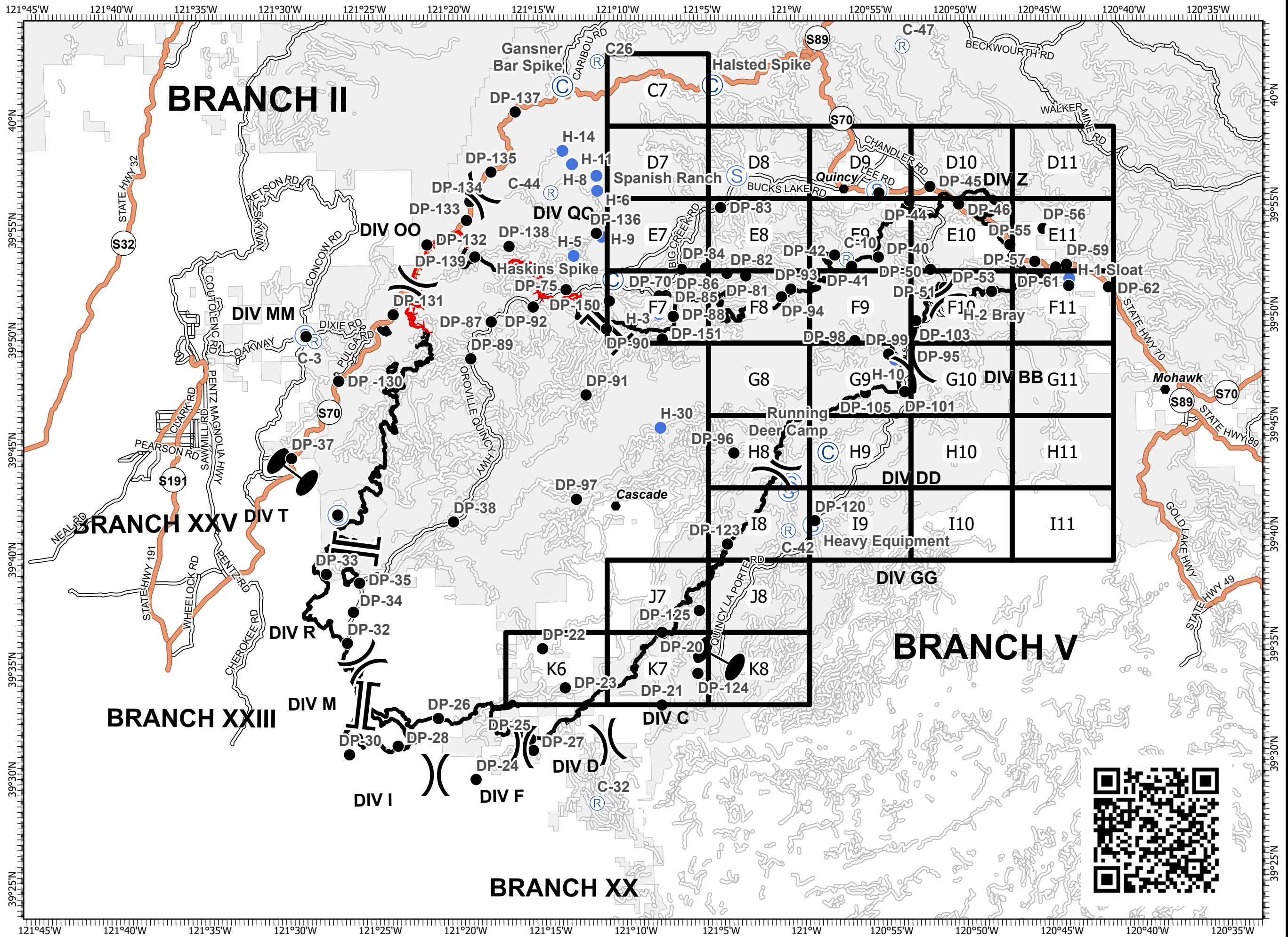
North Complex
CA-PNF-001308
October 9, 2020



- Camp
- Drop Point
- Helispot
- Repeater
- Staging Area
- Division Break
- Branch Break
- Zone Break
- Uncontrolled Fire Edge
- Contained Line



0 1 2 3 4 5
Miles

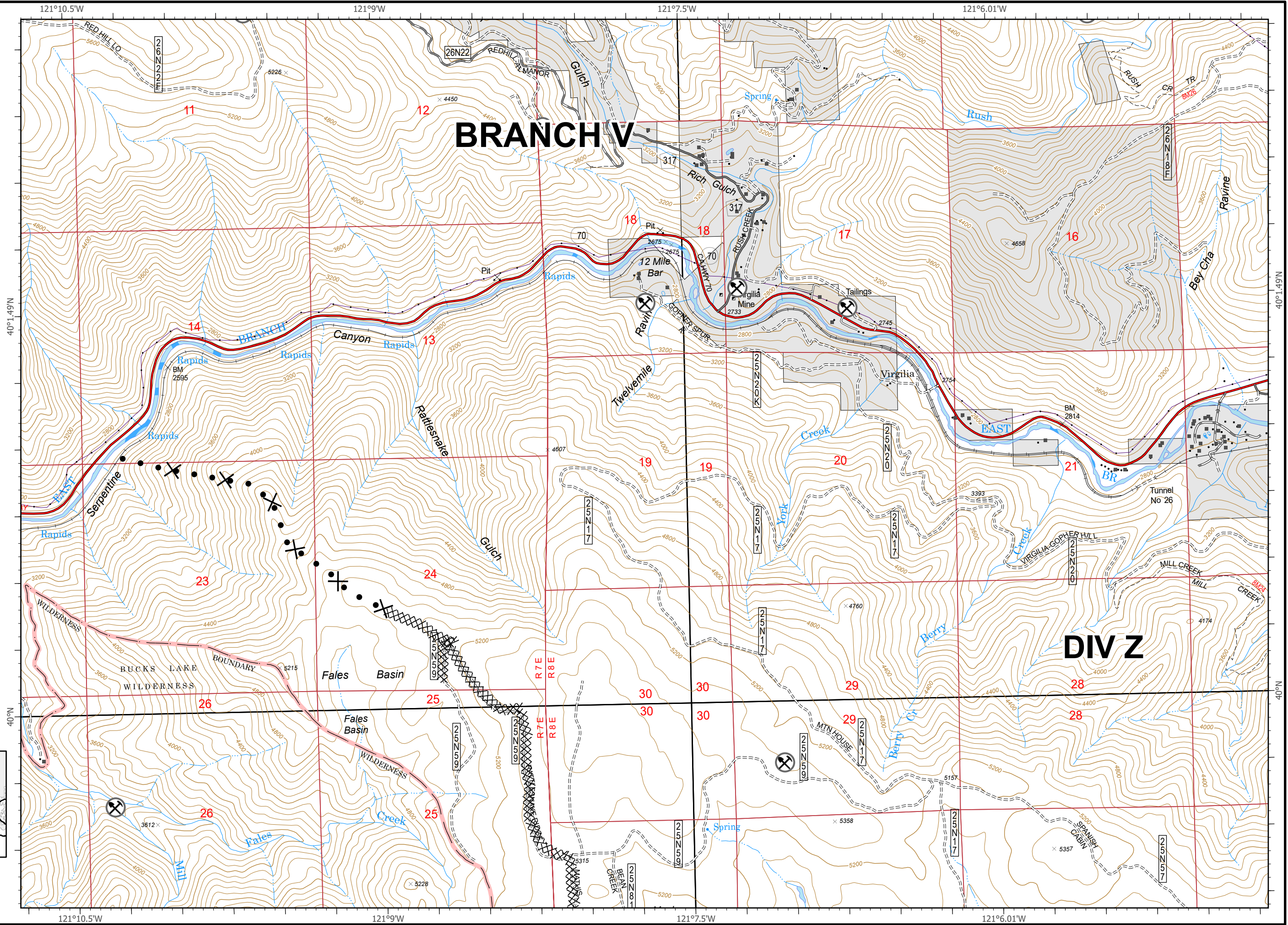


IAP Map Pack

North Complex
CA-PNF-001308
October 9, 2020
Branch V

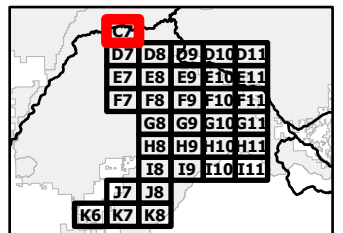
Index Page: C7

- ⊗ ⊗ Completed Dozer Line
- ⊗ • Proposed Dozer Line
- Building Footprint
- ⊗ Mine



BRANCH V

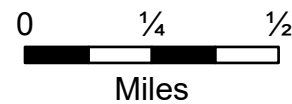
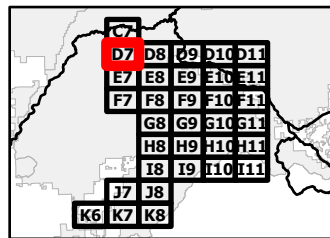
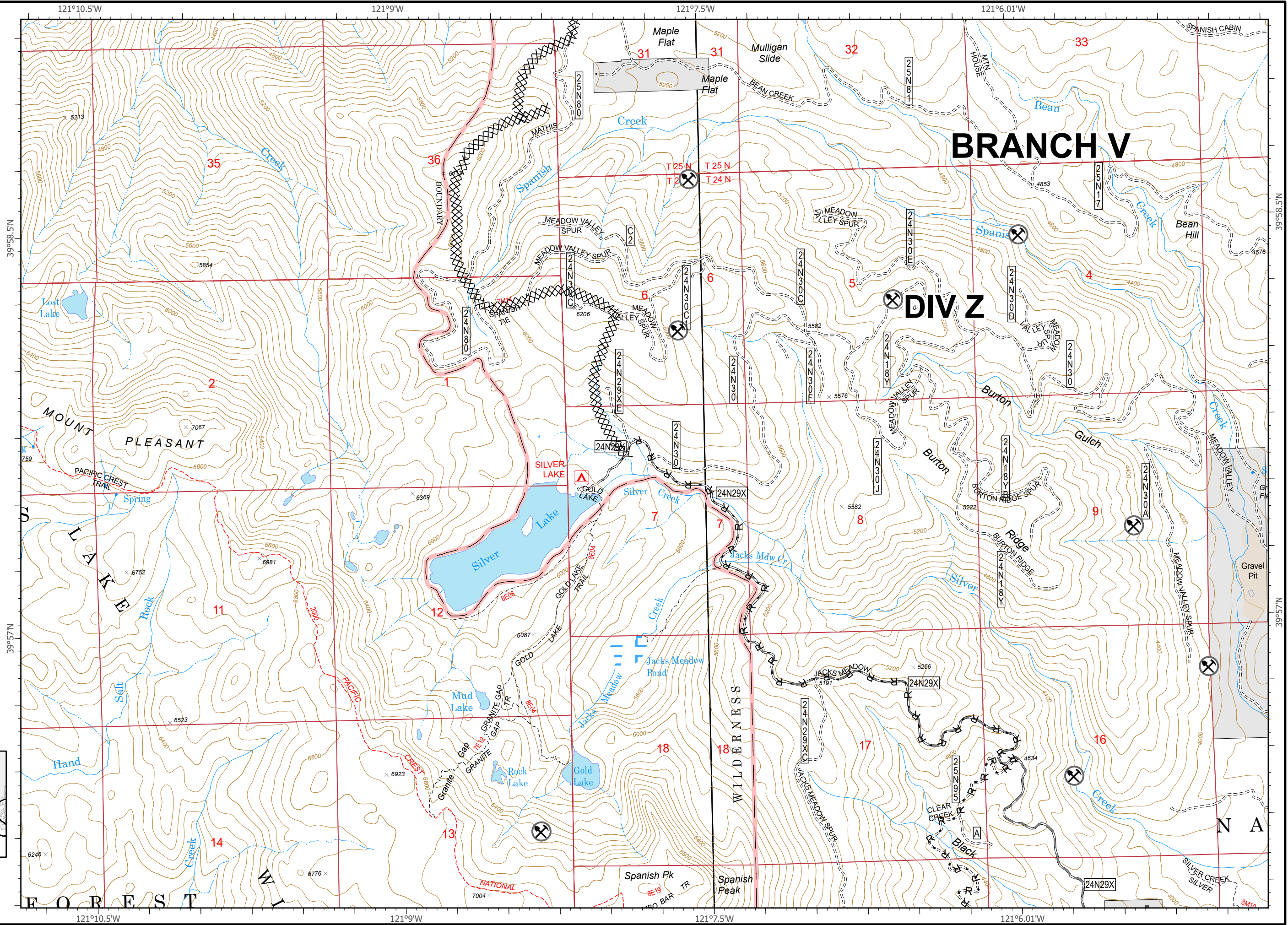
DIV Z



IAP Map Pack

North Complex
CA-PNF-001308
October 9, 2020
Branch V
Index Page: D7

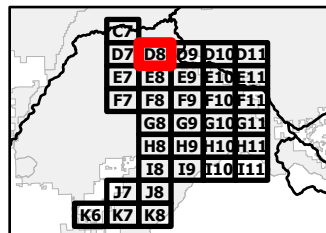
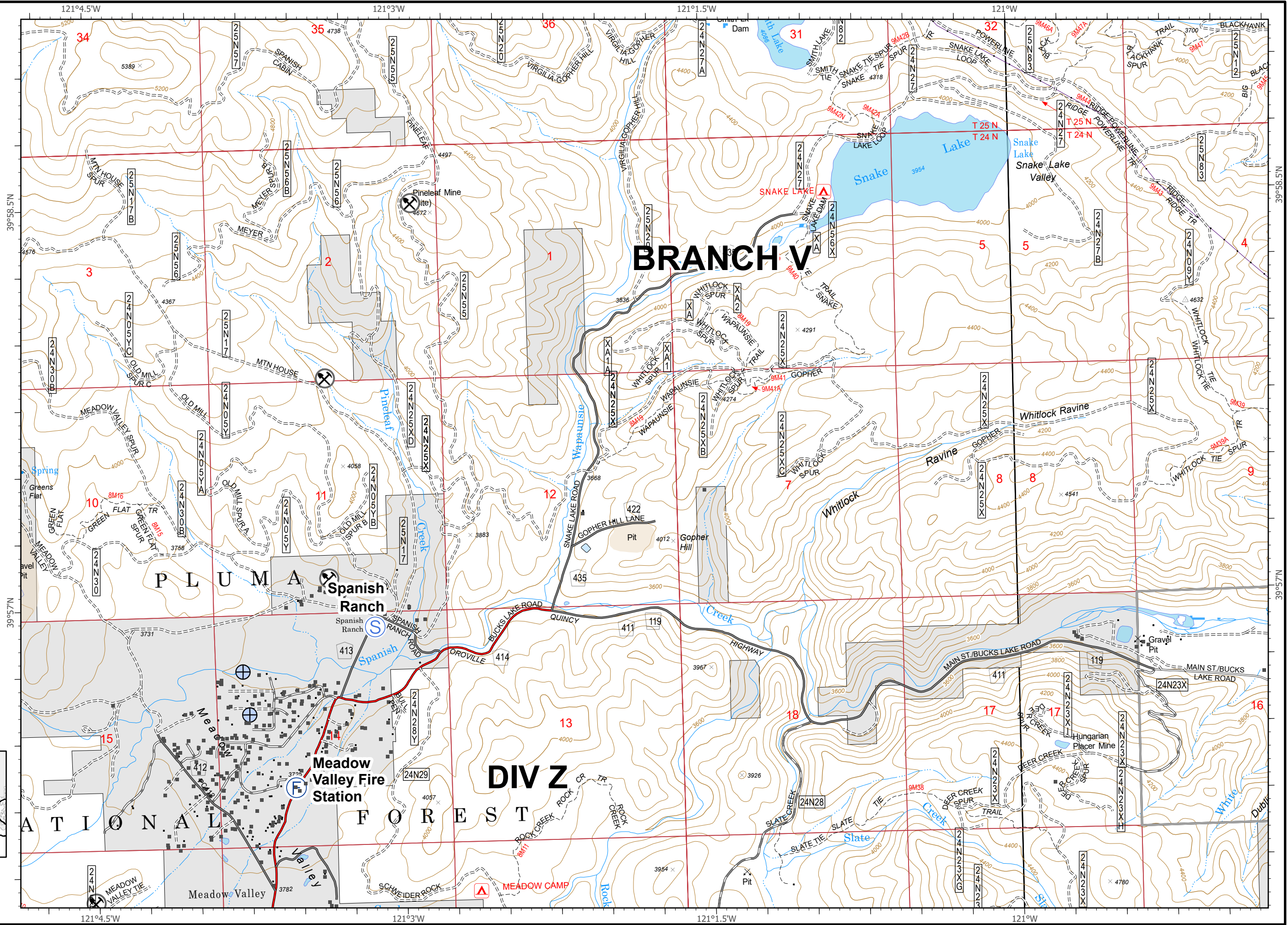
- ⊗ ⊗ Completed Dozer Line
- R Road as Completed Line
- Building Footprint
- ⊗ Mine



IAP Map Pack

North Complex
CA-PNF-001308
October 9, 2020
Branch V
Index Page: D8

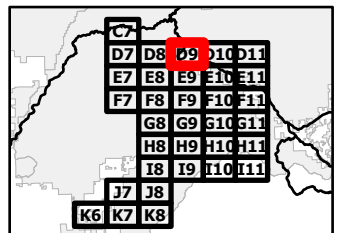
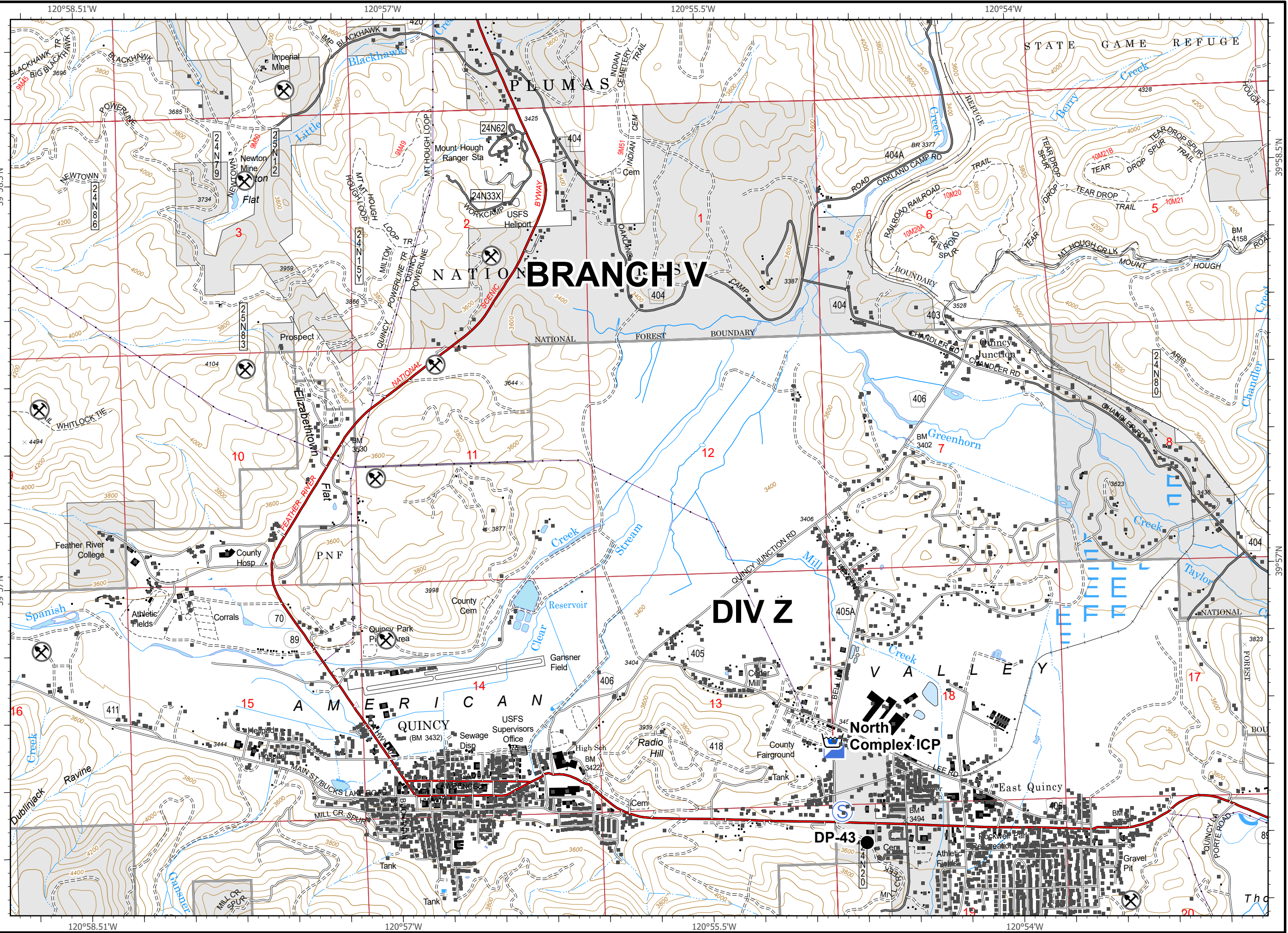
- Fire Station
- Staging Area
- Water Development or Draft Site
- Building Footprint
- Mine



IAP Map Pack

North Complex
CA-PNF-001308
October 9, 2020
Branch V
Index Page: D9

- Bridge
- Drop Point
- Incident Command Post
- Staging Area
- Completed Dozer Line
- Building Footprint
- Mine
- Water Tank

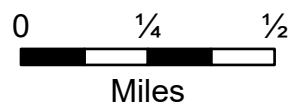
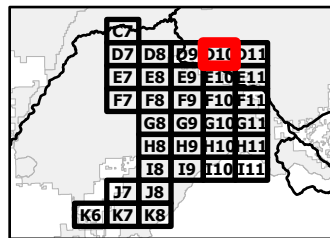
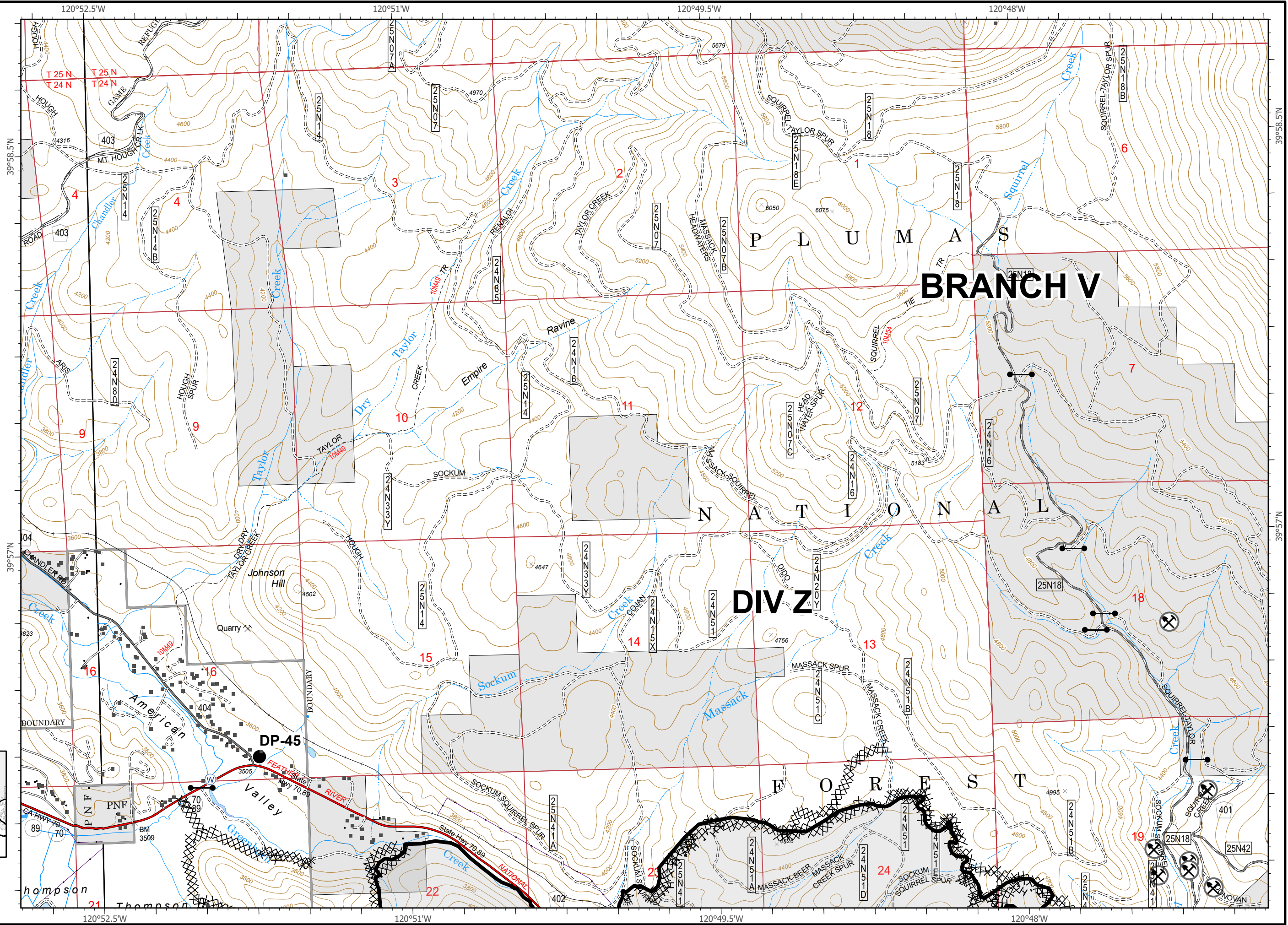


IAP Map Pack

North Complex
CA-PNF-001308
October 9, 2020
Branch V

Index Page: D10

- Drop Point
- Gate
- W Water Source
- Contained Line
- XX Completed Dozer Line
- H Completed Hand Line
- Building Footprint
- ⊗ Mine
- SPI Gate

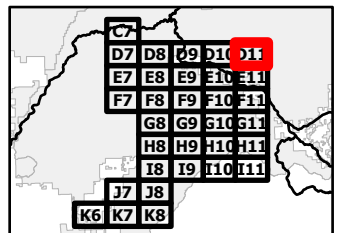
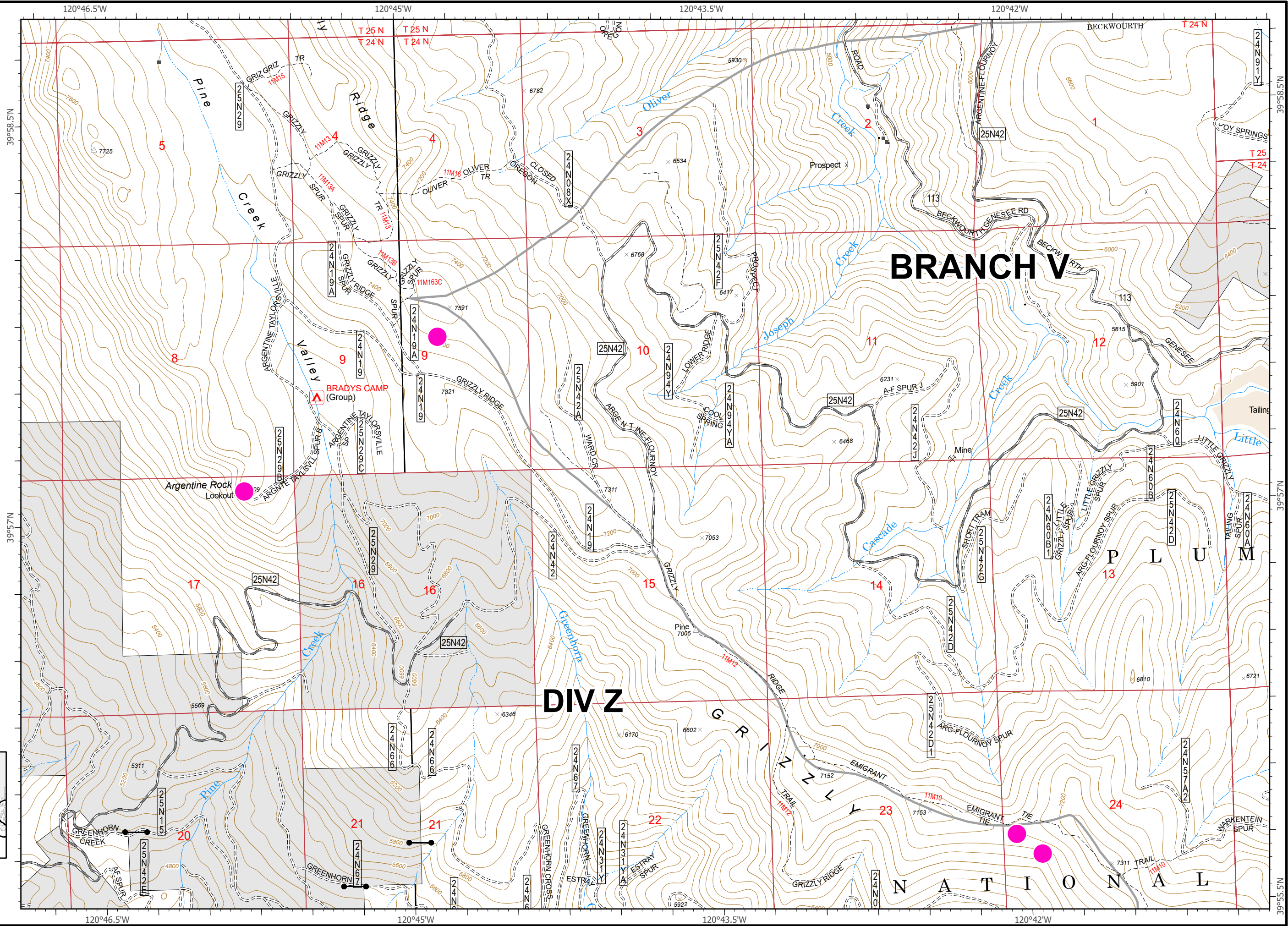


IAP Map Pack

North Complex
CA-PNF-001308
October 9, 2020
Branch V

Index Page: D11

- Building Footprint
- SPI Gate
- MANDATORY EXCLUSION AREA

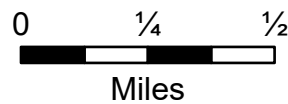
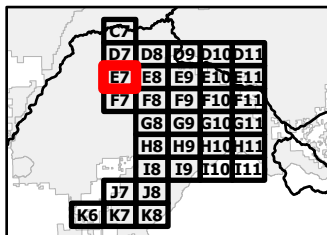
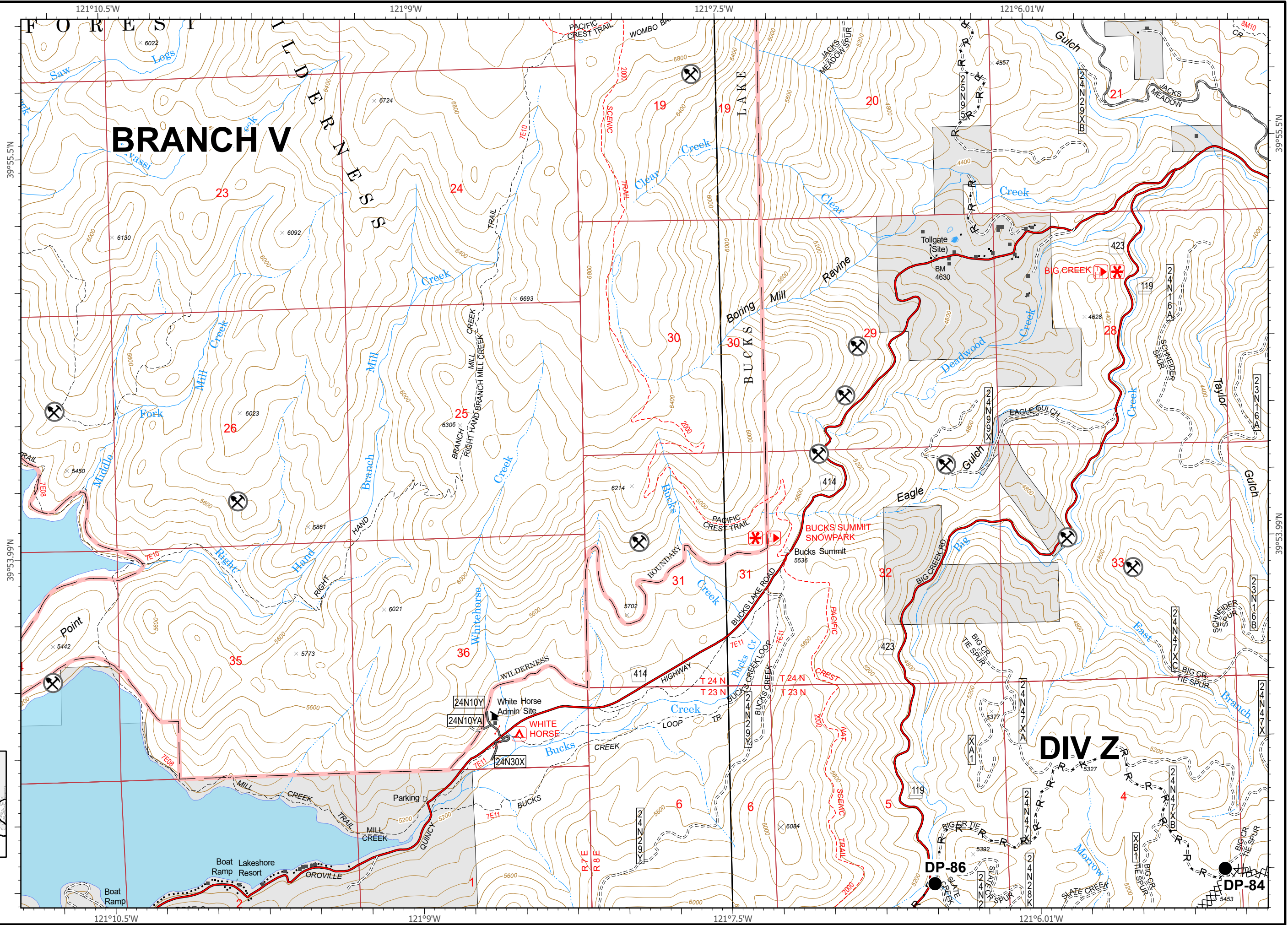


IAP Map Pack

North Complex
CA-PNF-001308
October 9, 2020
Branch V

Index Page: E7

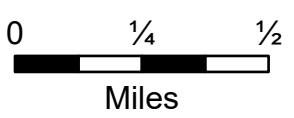
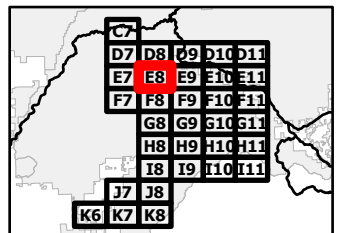
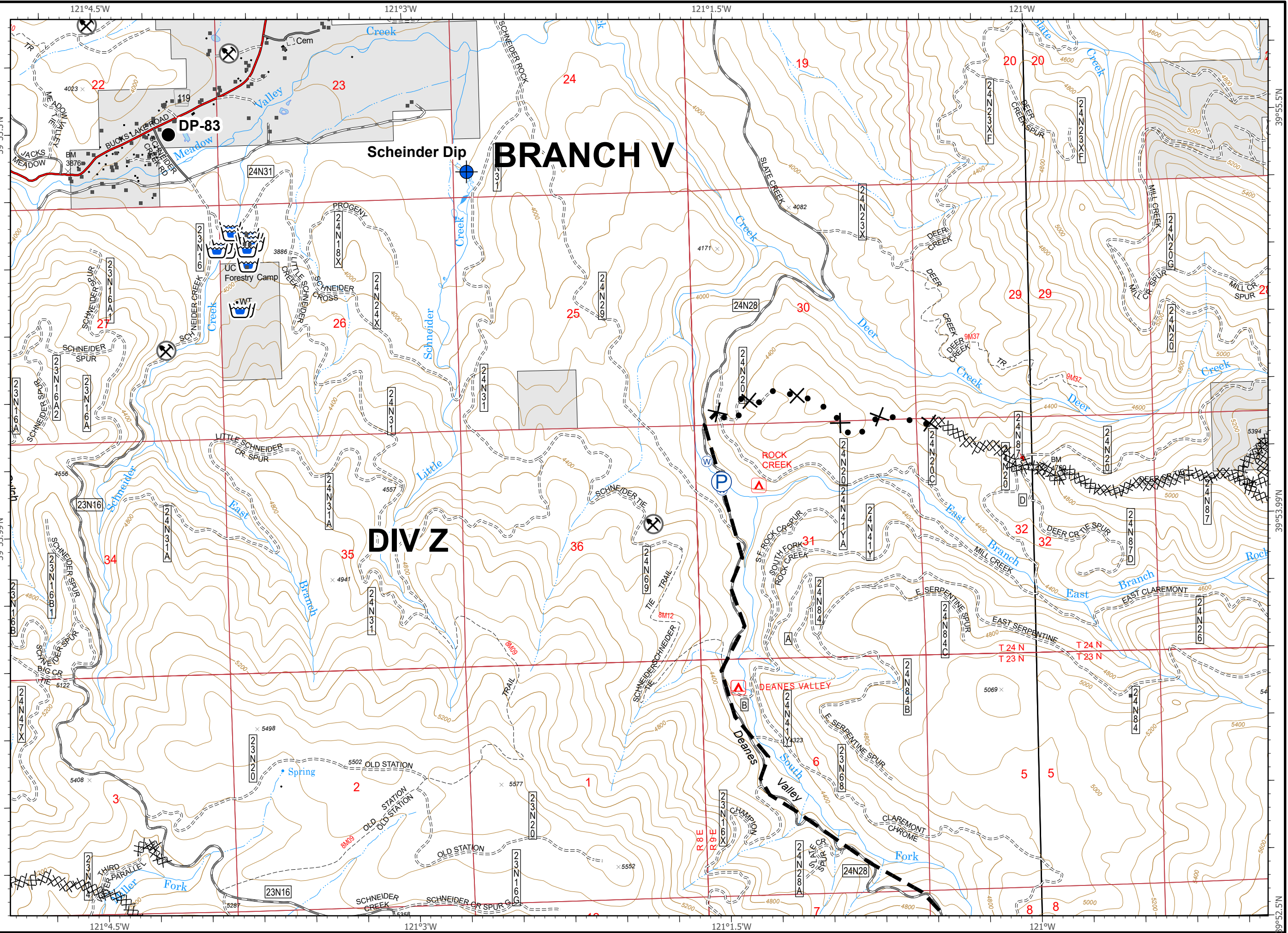
- Drop Point
- XXX Completed Dozer Line
- R Road as Completed Line
- Building Footprint
- ⊗ Mine



IAP Map Pack

North Complex
CA-PNF-001308
October 9, 2020
Branch V
Index Page: E8

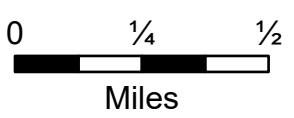
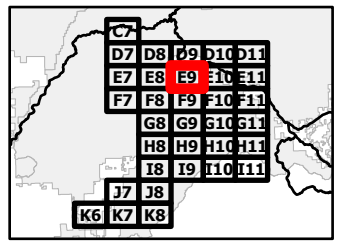
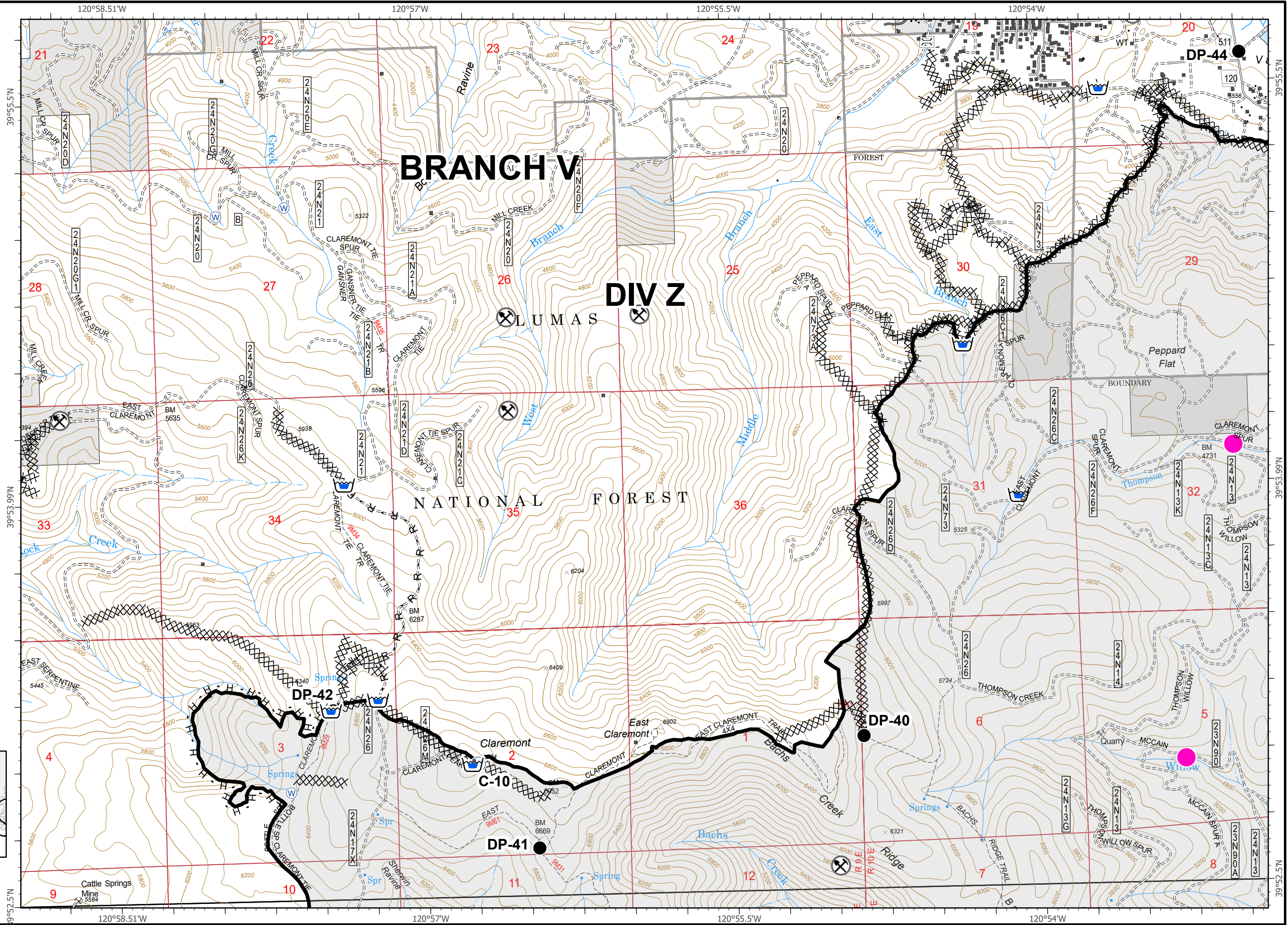
- Dip Site
- Drop Point
- Water Source
- Completed Dozer Line
- Proposed Dozer Line
- Planned Fire Line
- Building Footprint
- Mine
- Pump
- Water Tank



IAP Map Pack

North Complex
CA-PNF-001308
October 9, 2020
Branch V
Index Page: E9

- Bridge
- Drop Point
- Cell Coverage
- Repeater
- Water Source
- Contained Line
- Completed Dozer Line
- Completed Hand Line
- Road as Completed Line
- Building Footprint
- Mine
- Water Tank
- MANDATORY EXCLUSION AREA

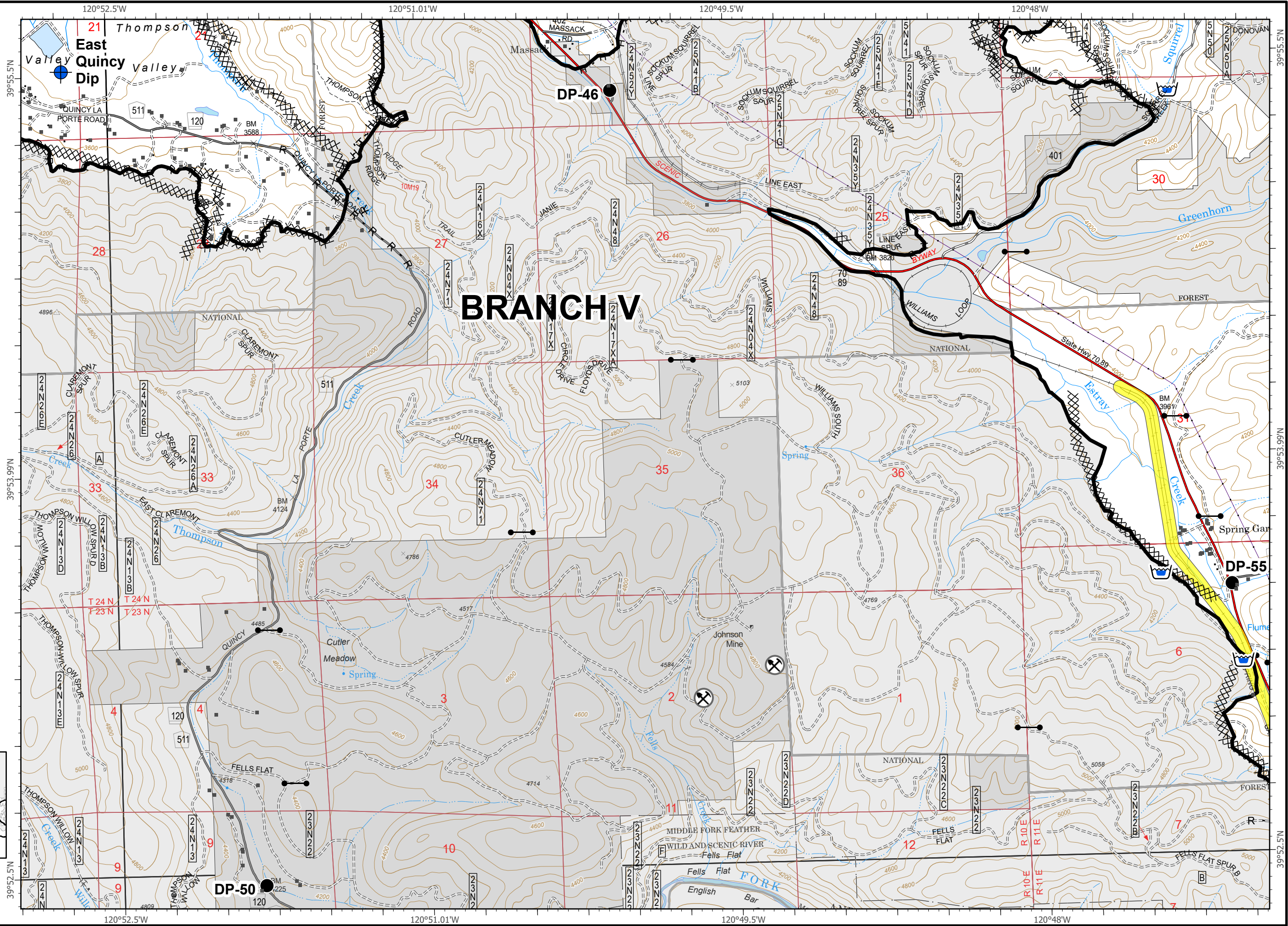


IAP Map Pack

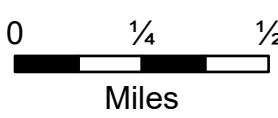
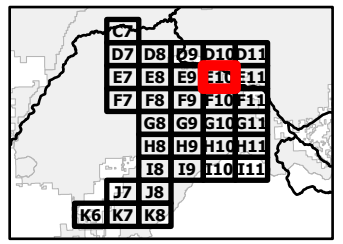
North Complex
CA-PNF-001308
October 9, 2020
Branch V

Index Page: E10

- Dip Site
- Drop Point
- Contained Line
- Completed Dozer Line
- Completed Hand Line
- Road as Completed Line
- Building Footprint
- Mine
- Water Tank
- SPI Gate
- Union Pacific Special Protection



BRANCH V

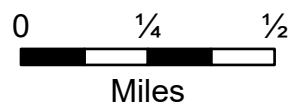
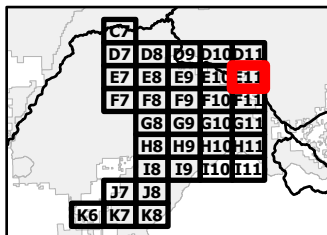
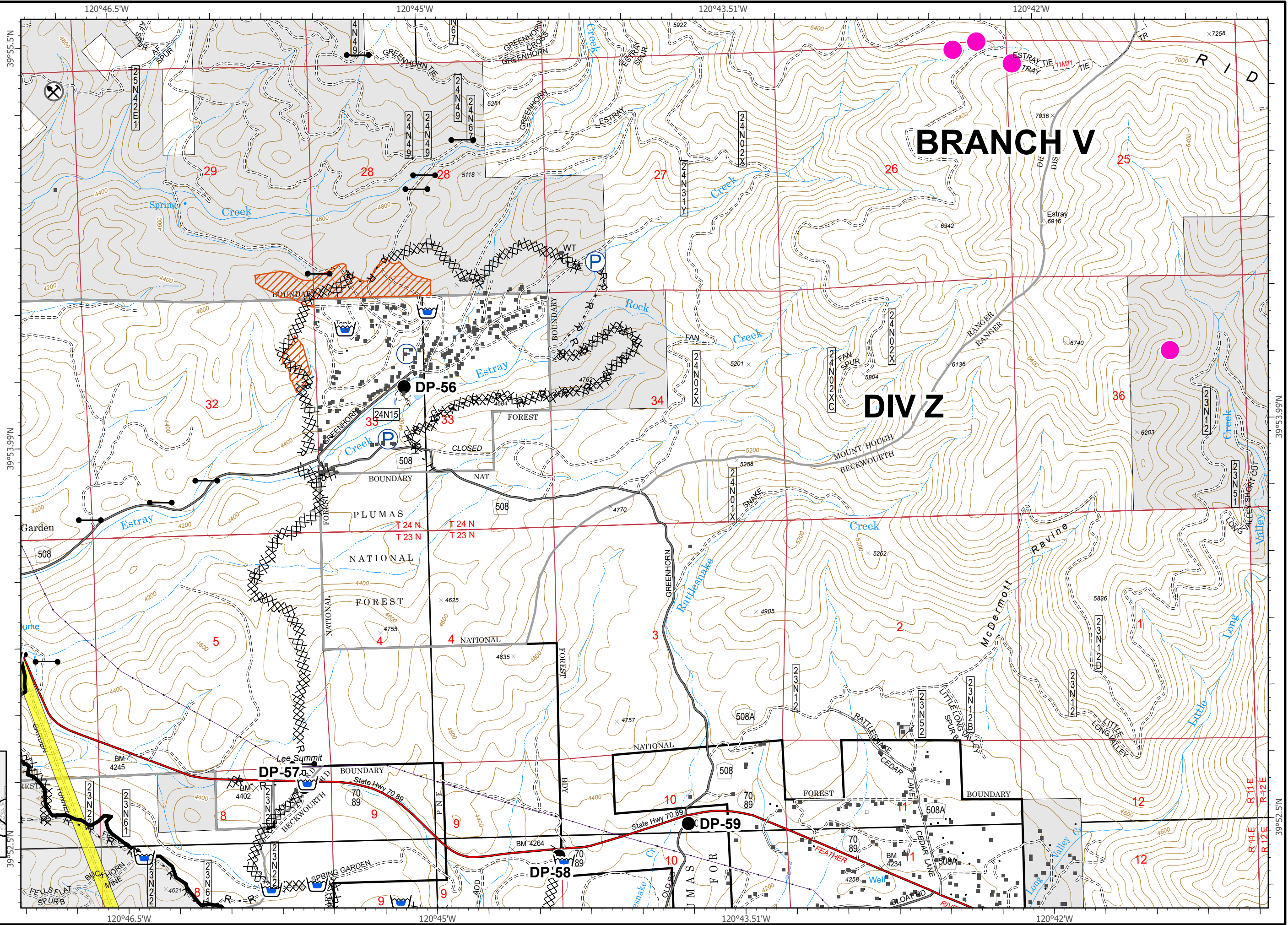


IAP Map Pack

North Complex
CA-PNF-001308
October 9, 2020
Branch V

Index Page: E11

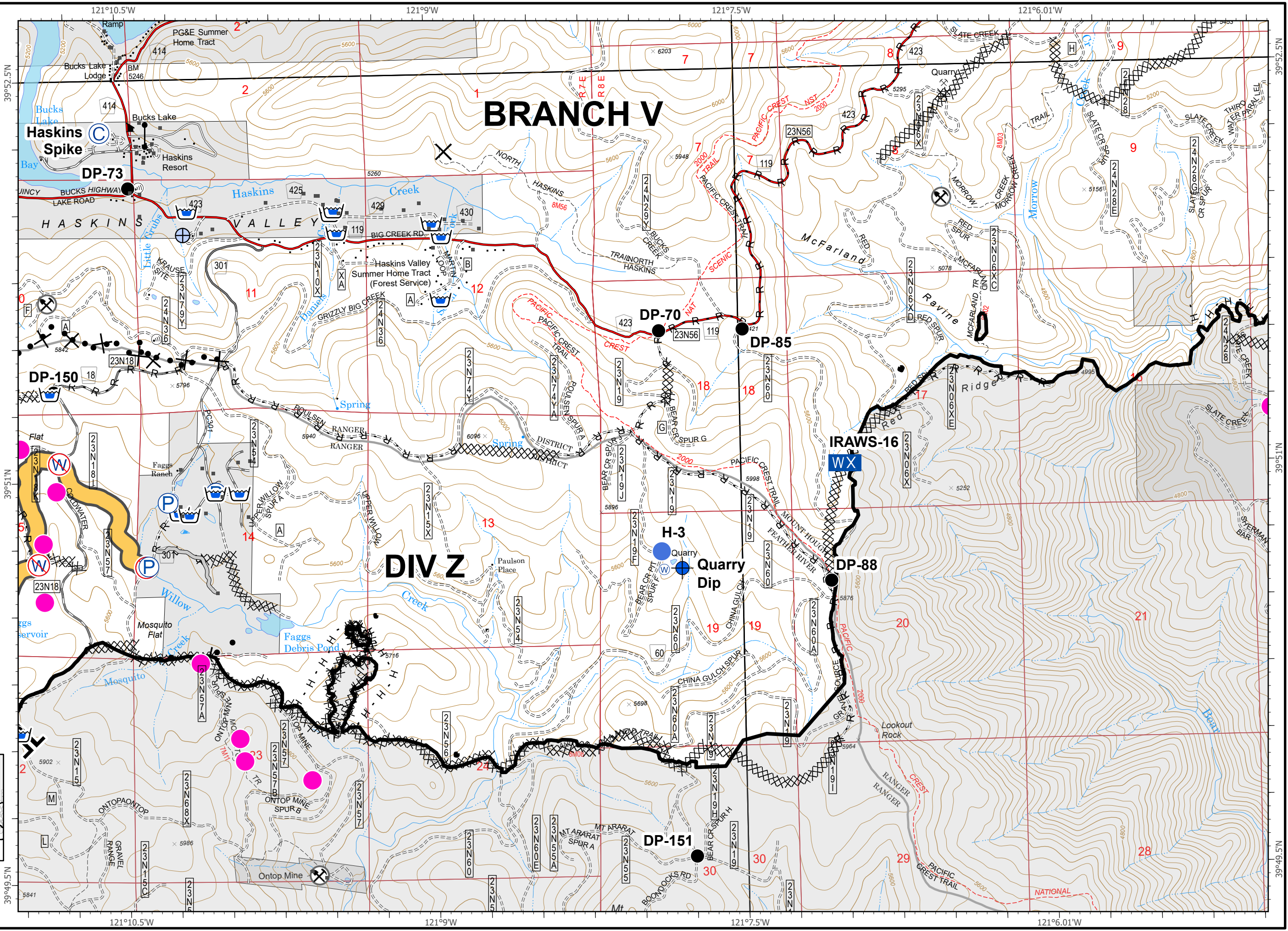
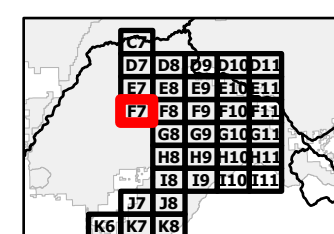
- Drop Point
- Ⓟ Fire Station
- ▬ Contained Line
- XX Completed Dozer Line
- H Completed Hand Line
- R Road as Completed Line
- Building Footprint
- Ⓜ Mine
- Ⓟ Pump
- Ⓜ Water Tank
- SPI Gate
- Union Pacific Special Protection
- MANDATORY EXCLUSION AREA



IAP Map Pack













North Complex
CA-PNF-001308
October 9, 2020
Branch V
Index Page: F7

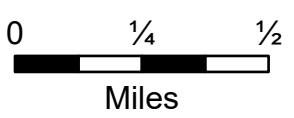
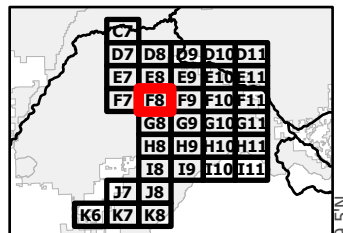
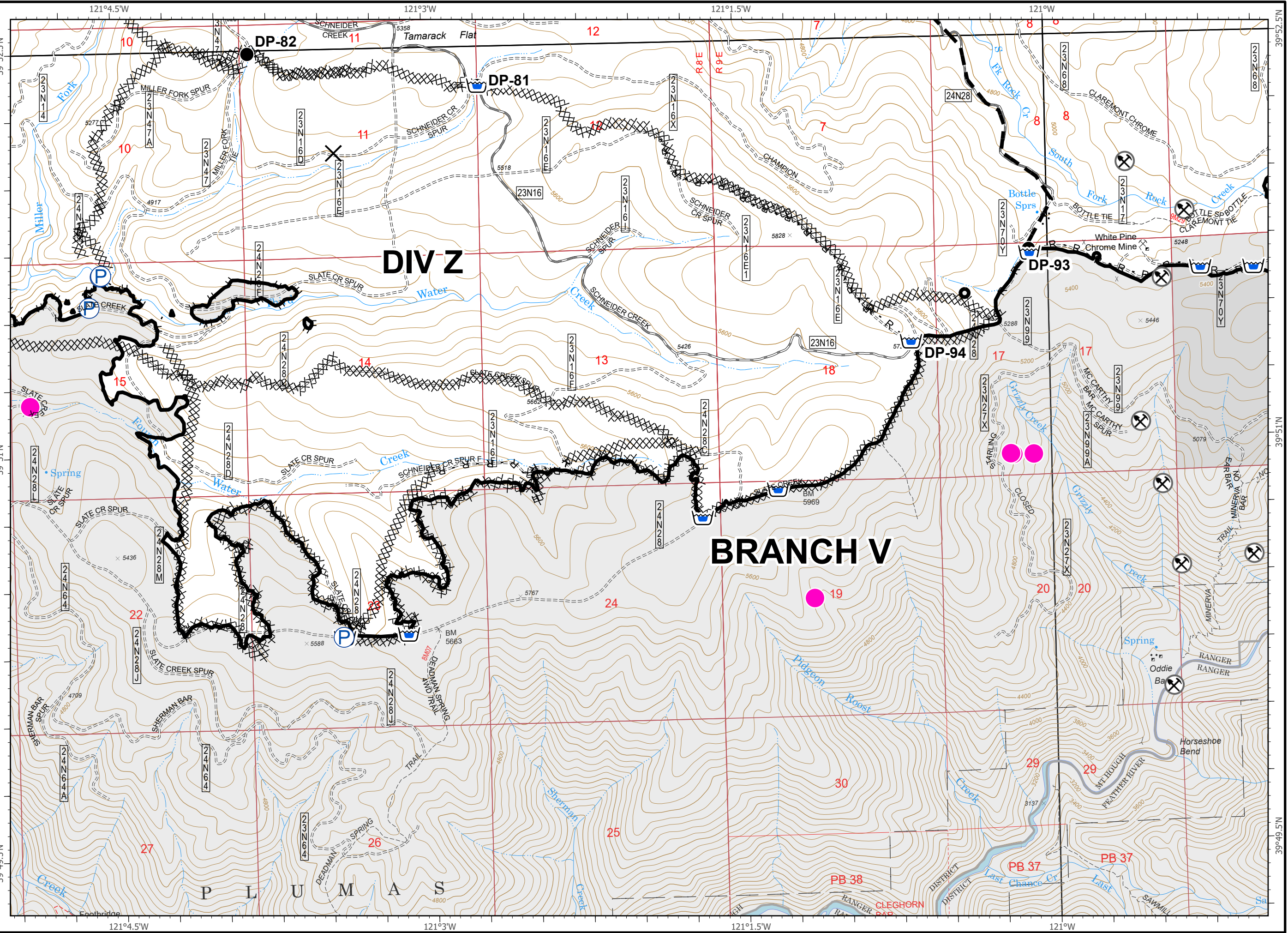
- Camp
- Closure
- Dip Site
- Drop Point
- Gate
- Helispot
- Cell Coverage
- Mobile Weather Unit
- Water Source
- Restricted Water Source
- Water Development or Draft Site
- Branch Break
- Contained Line
- Completed Dozer Line
- Completed Hand Line
- Road as Completed Line
- Access or Improved Road
- Proposed Dozer Line
- Building Footprint
- Mine
- Pump
- Water Tank
- Willow Creek Avoidance
- MANDATORY EXCLUSION AREA



IAP Map Pack

North Complex
 CA-PNF-001308
 October 9, 2020
 Branch V
 Index Page: F8

-  Closure
-  Drop Point
-  Contained Line
-  Completed Dozer Line
-  Completed Hand Line
-  Road as Completed Line
-  Planned Fire Line
-  Mine
-  Pump
-  Water Tank
-  Hazmat
-  MANDATORY EXCLUSION AREA

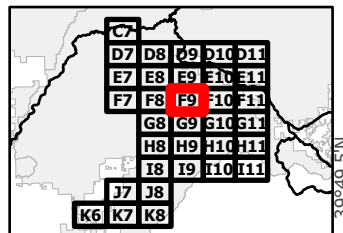
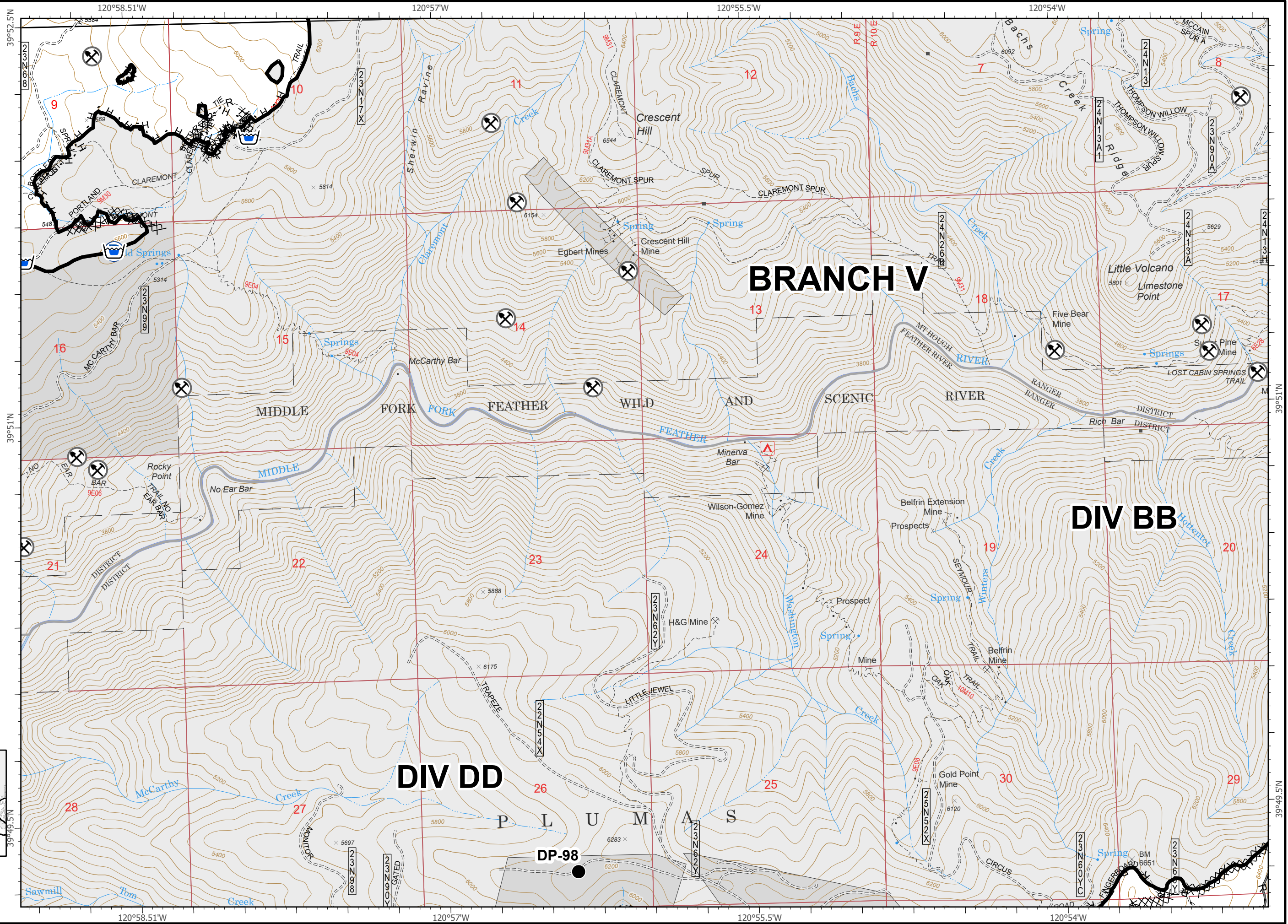


IAP Map Pack

North Complex
CA-PNF-001308
October 9, 2020
Branch V

Index Page: F9

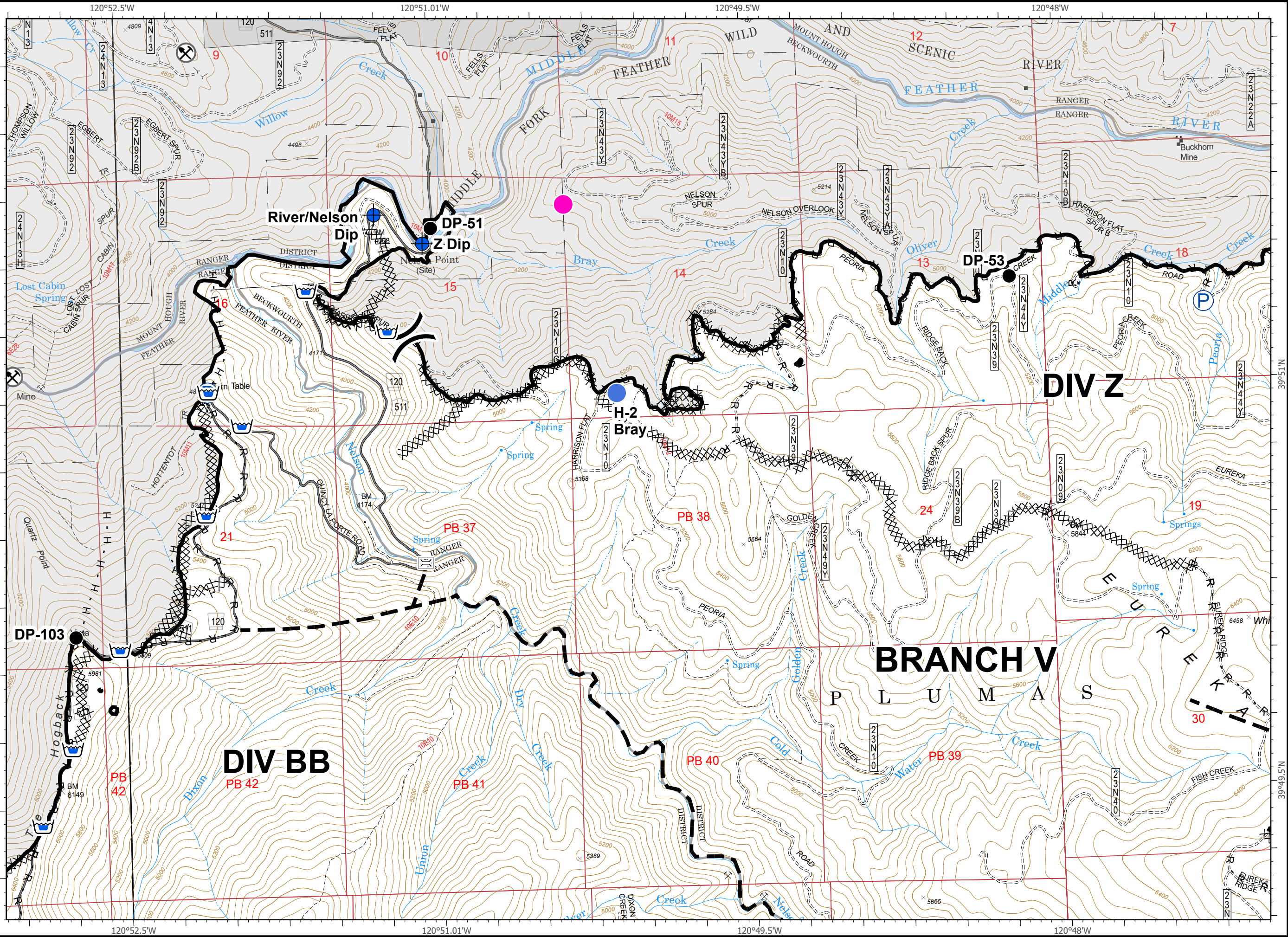
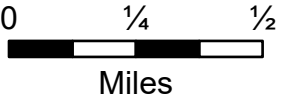
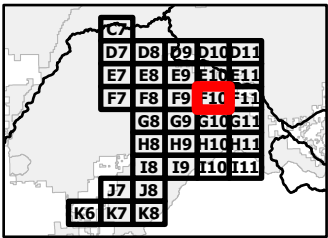
- Drop Point
- Contained Line
- XX Completed Dozer Line
- H Completed Hand Line
- R Road as Completed Line
- Building Footprint
- ⊗ Mine
- P Pump
- Water Tank



IAP Map Pack

North Complex
CA-PNF-001308
October 9, 2020
Branch V
Index Page: F10

















- Bridge
- Dip Site
- Drop Point
- Helispot
- Cell Coverage
- Division Break
- Contained Line
- Completed Dozer Line
- Completed Hand Line
- Road as Completed Line
- Planned Fire Line
- Building Footprint
- Mine
- Pump
- Water Tank
- MANDATORY EXCLUSION AREA

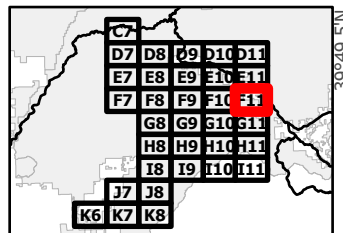
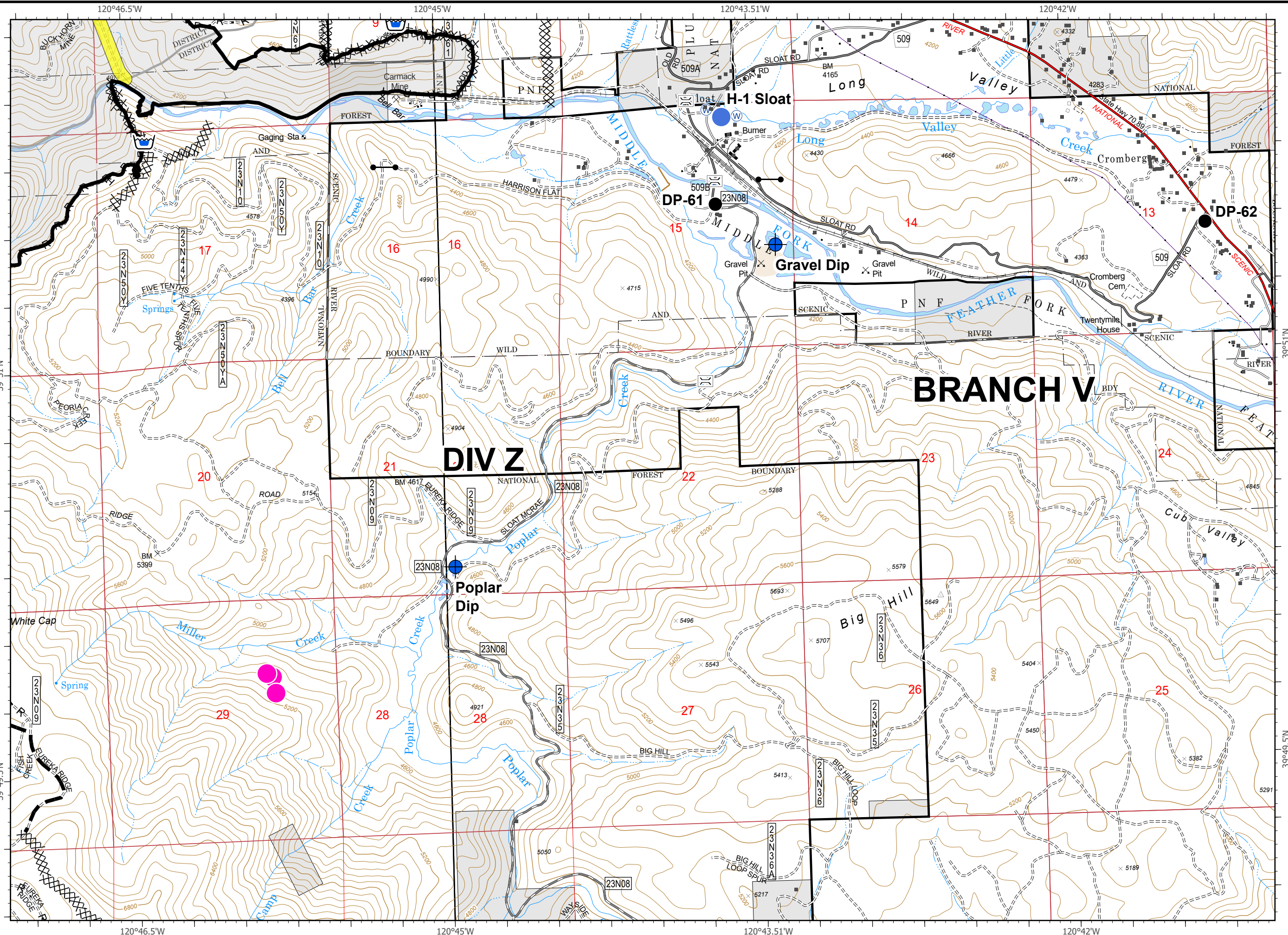


IAP Map Pack

North Complex
CA-PNF-001308
October 9, 2020
Branch V

Index Page: F11

-  Bridge
-  Dip Site
-  Drop Point
-  Helispot
-  Water Source
-  Contained Line
-  Completed Dozer Line
-  Completed Hand Line
-  Road as Completed Line
-  Planned Fire Line
-  Building Footprint
-  Water Tank
-  SPI Gate
-  Union Pacific Special Protection
-  Hazmat
-  MANDATORY EXCLUSION AREA

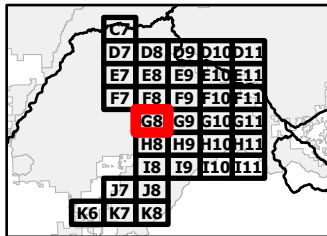
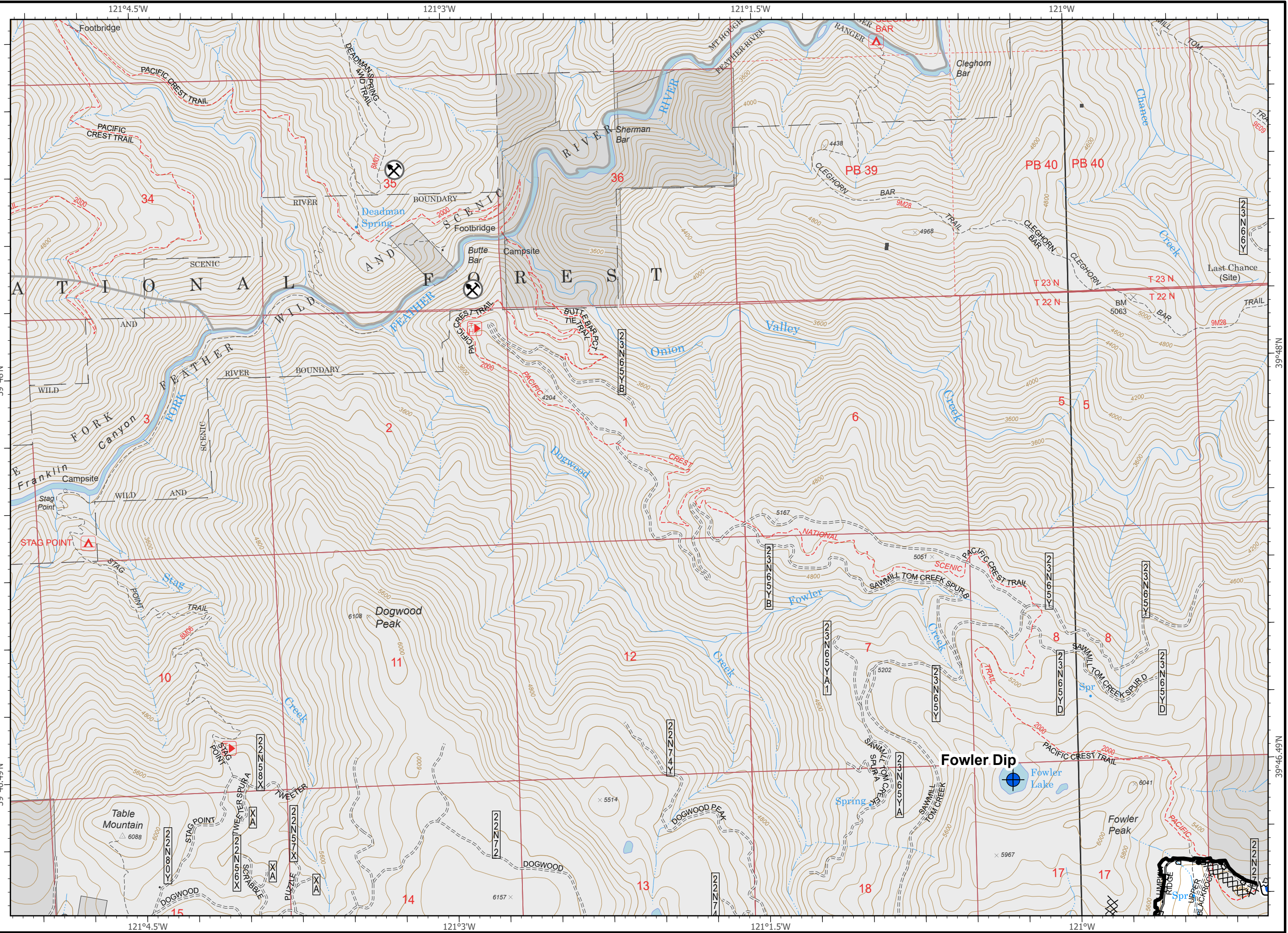


IAP Map Pack

North Complex
CA-PNF-001308
October 9, 2020
Branch V

Index Page: G8

- Dip Site
- Contained Line
- Completed Dozer Line
- Road as Completed Line
- Building Footprint
- Mine
- Water Tank
- SPI Gate

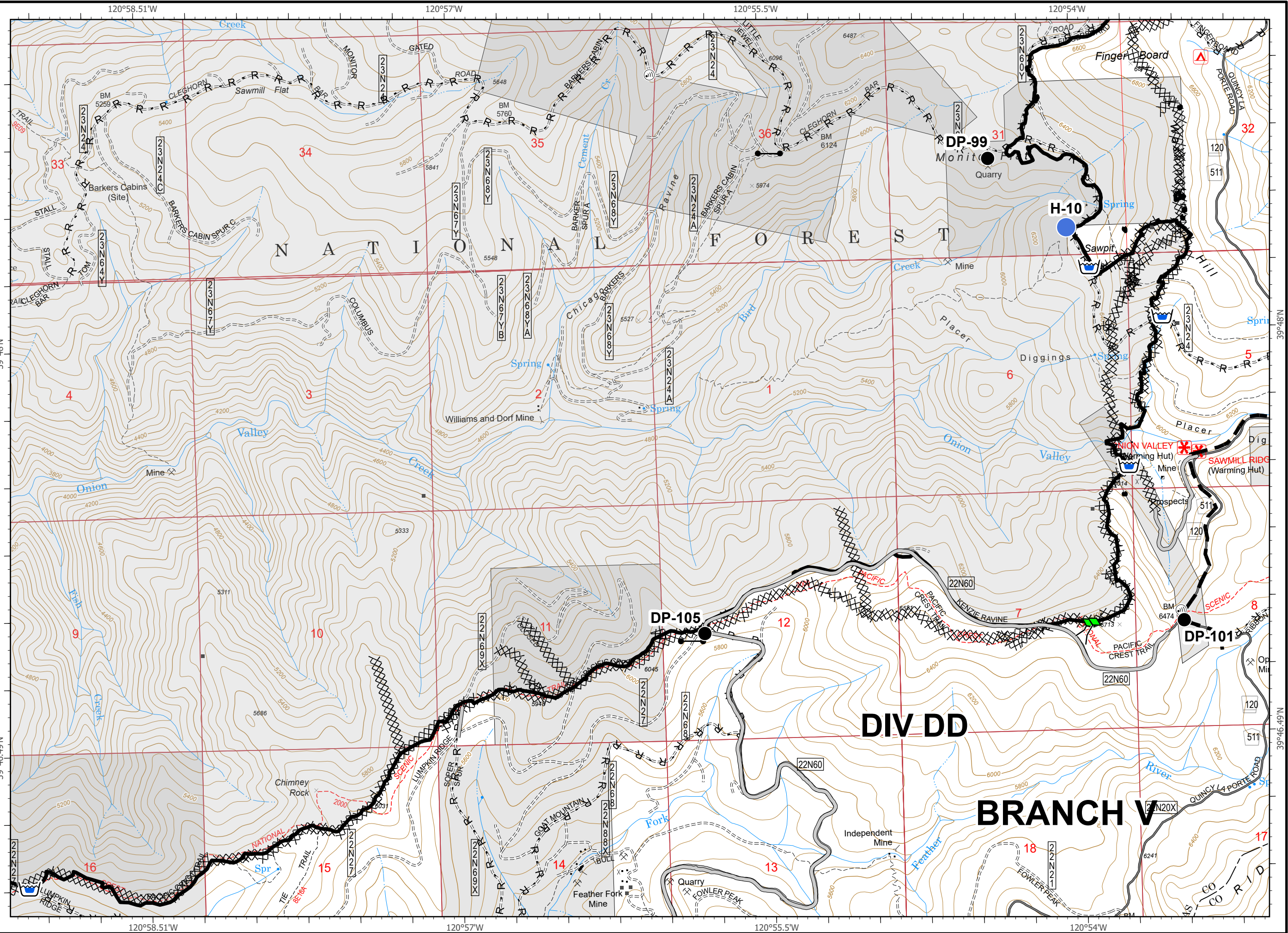
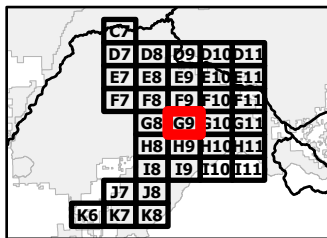


IAP Map Pack

North Complex
CA-PNF-001308
October 9, 2020
Branch V

Index Page: G9

- Drop Point
- Helispot
- ☎ Cell Coverage
- ⎓ Division Break
- Contained Line
- XX XX Completed Dozer Line
- H · Completed Hand Line
- R Road as Completed Line
- Access or Improved Road
- ◆ Completed Plow Line
- Planned Fire Line
- Building Footprint
- 🏊 Water Tank
- SPI Gate



DIV DD

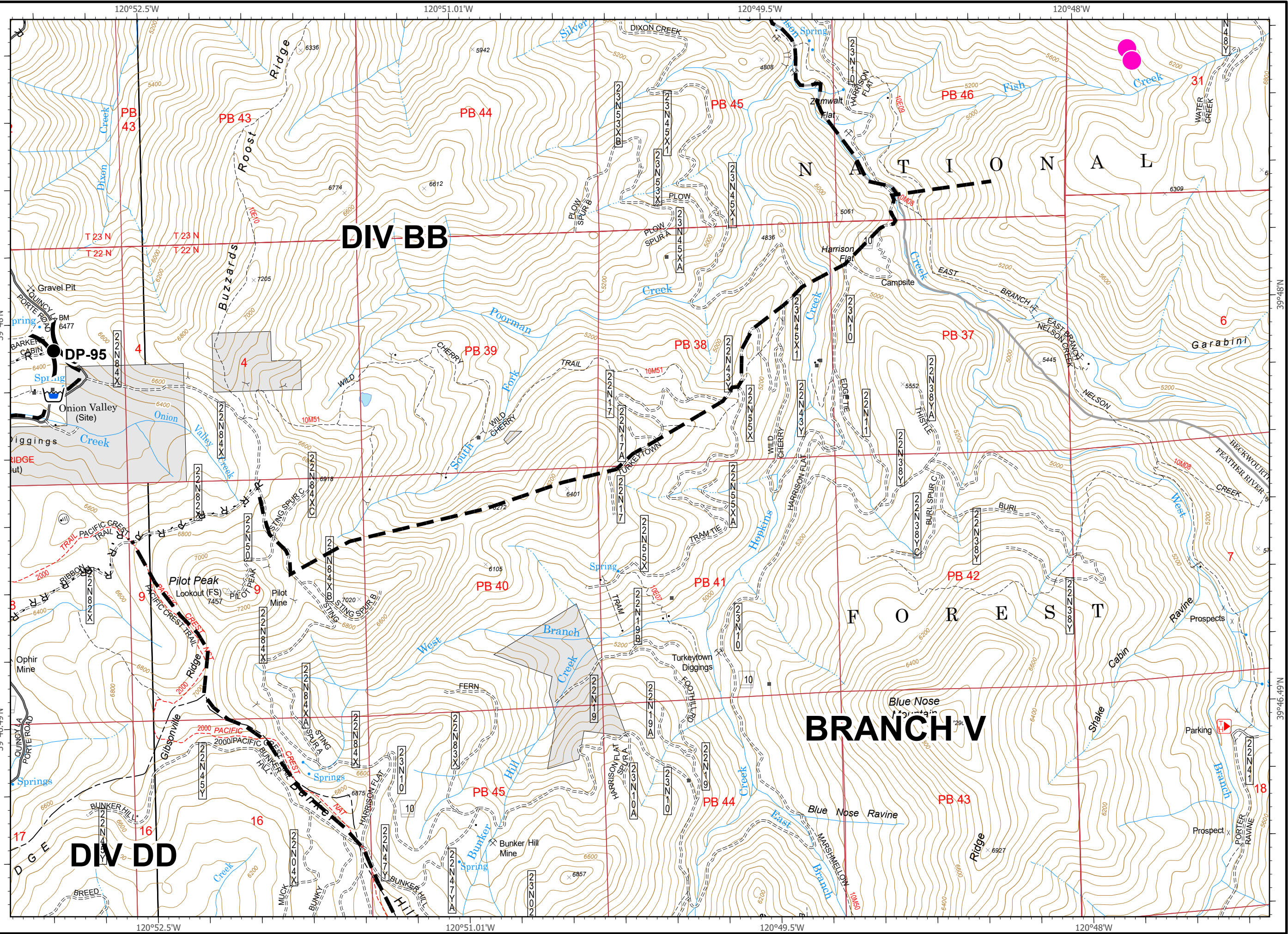
BRANCH V

IAP Map Pack

North Complex
CA-PNF-001308
October 9, 2020
Branch V

Index Page: G10

- Drop Point
- ⊙ Cell Coverage
- ⎵ Division Break
- R Road as Completed Line
- Planned Fire Line
- Building Footprint
- 🏊 Water Tank
- Hazmat
- MANDATORY EXCLUSION AREA

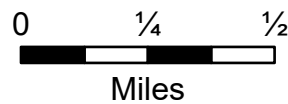
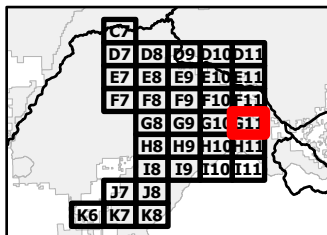
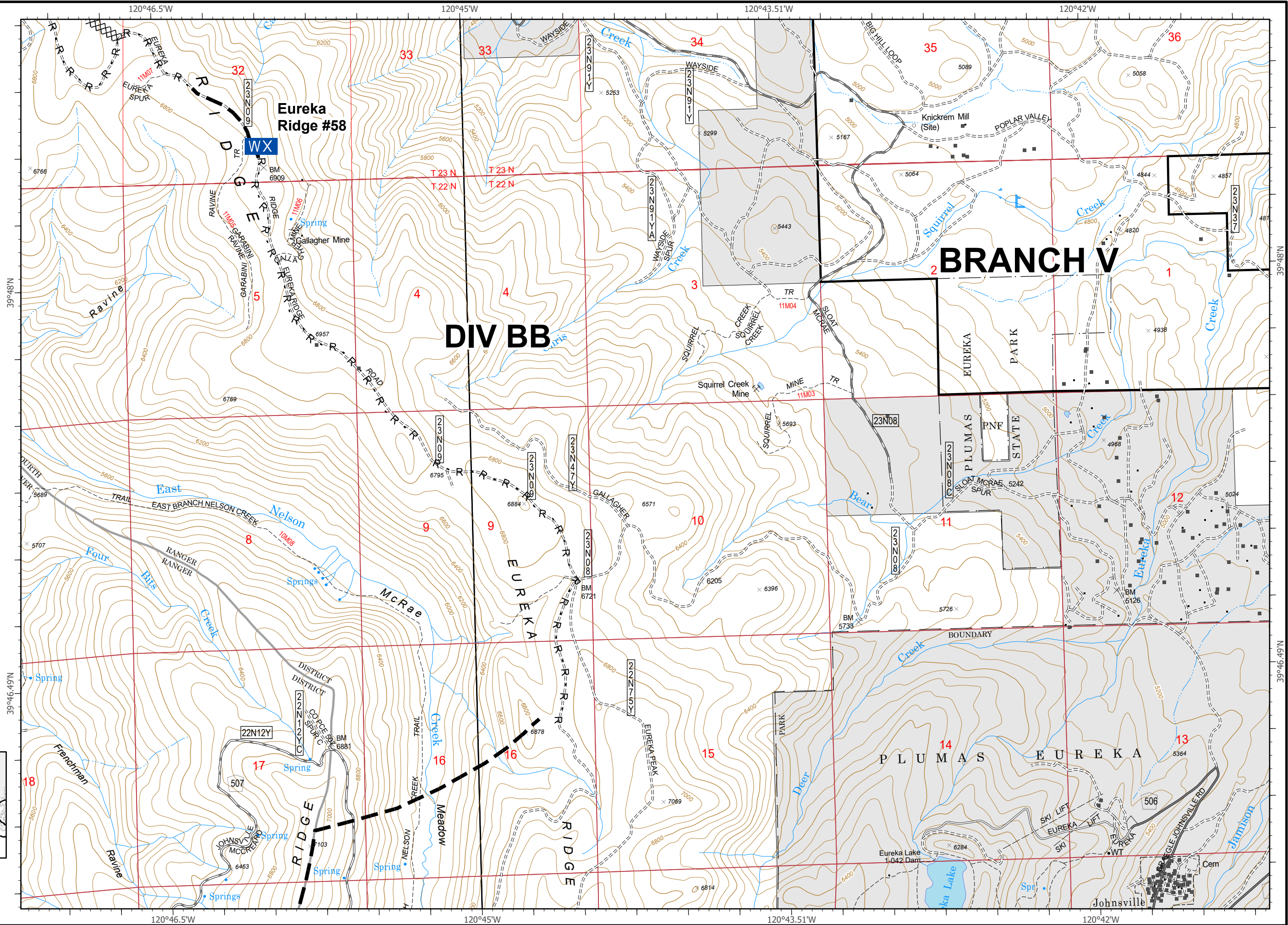


IAP Map Pack

North Complex
CA-PNF-001308
October 9, 2020
Branch V

Index Page: G11

- WX** Mobile Weather Unit
- XX Completed Dozer Line
- R Road as Completed Line
- Planned Fire Line
- Building Footprint

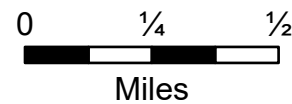
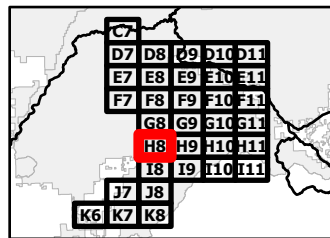
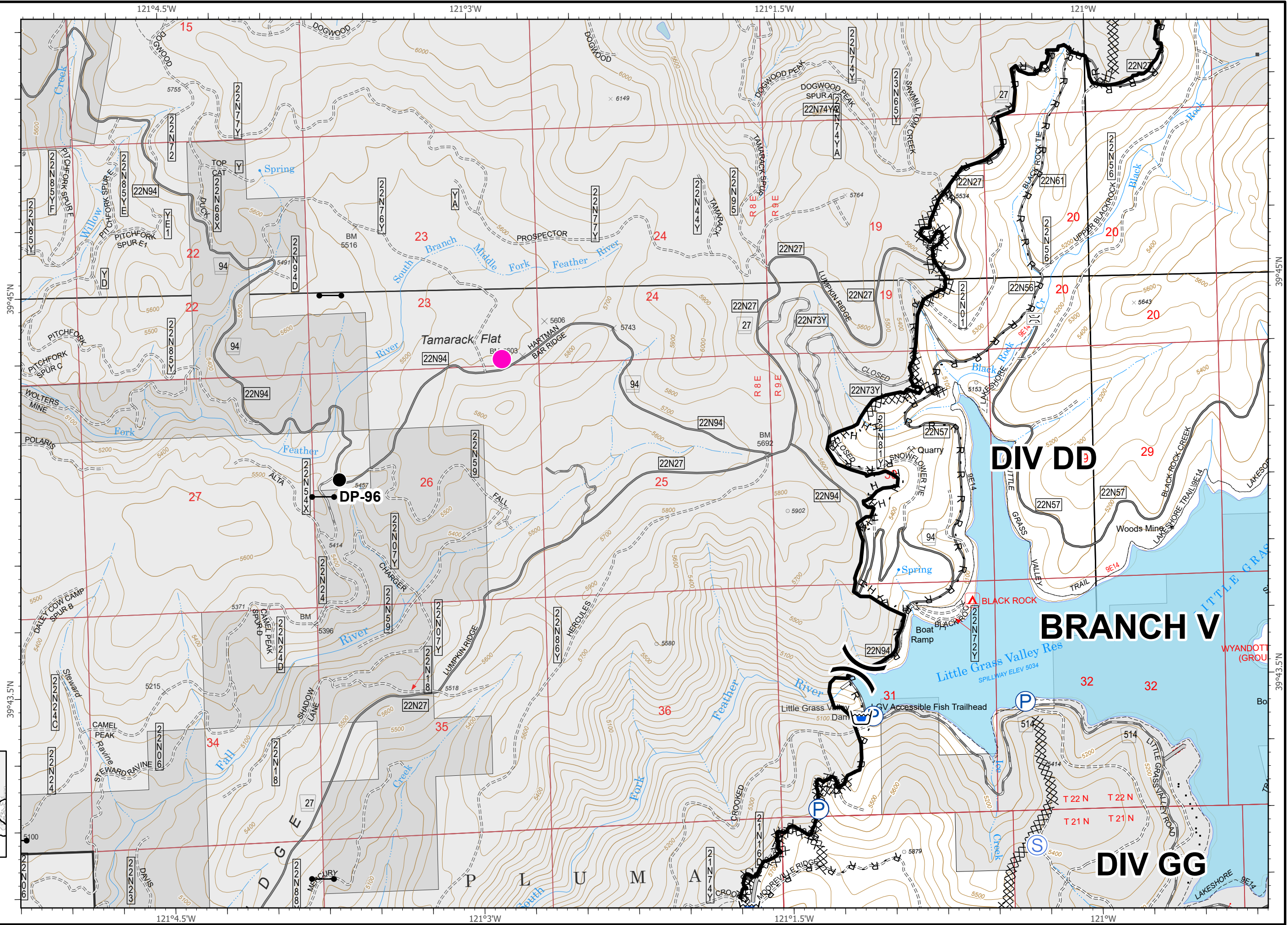


IAP Map Pack

North Complex
CA-PNF-001308
October 9, 2020
Branch V

Index Page: H8

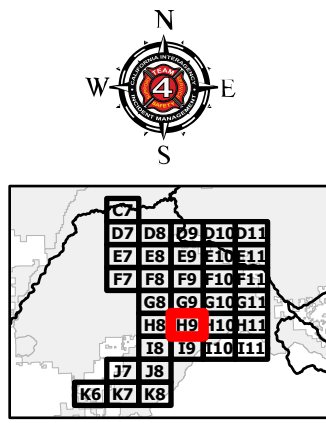
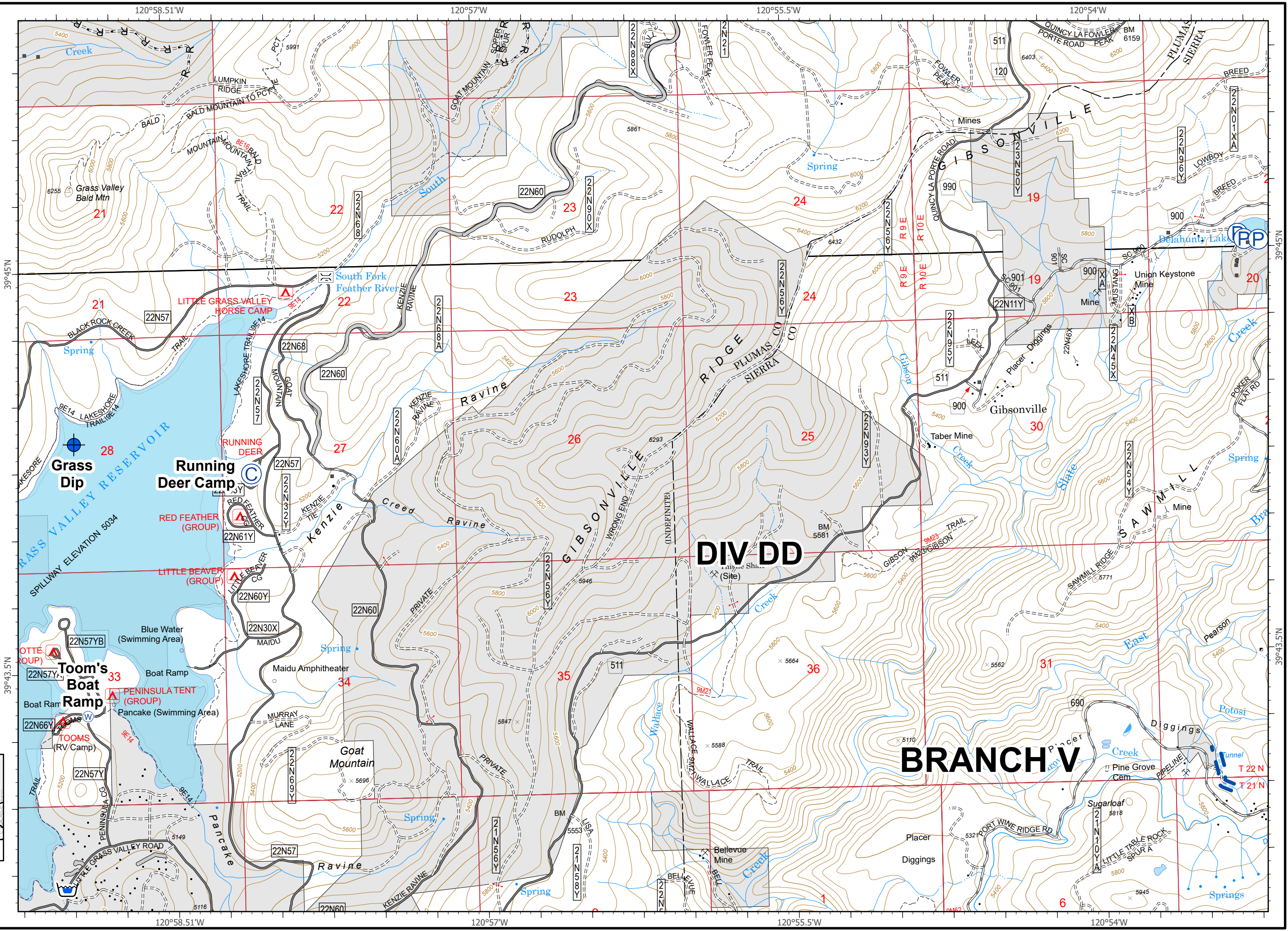
- Bridge
- Drop Point
- Staging Area
- Division Break
- Contained Line
- Completed Dozer Line
- Completed Hand Line
- Road as Completed Line
- Access or Improved Road
- Building Footprint
- Pump
- Water Tank
- SPI Gate
- MANDATORY EXCLUSION AREA



IAP Map Pack

North Complex
CA-PNF-001308
October 9, 2020
Branch V
Index Page: H9

- Bridge
- Camp
- Dip Site
- Water Source
- Contained Line
- Completed Dozer Line
- Road as Completed Line
- Access or Improved Road
- Building Footprint
- Pump
- Water Tank
- Penstocks






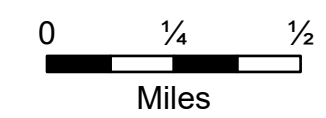
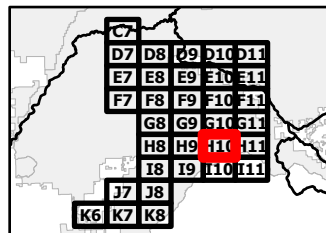
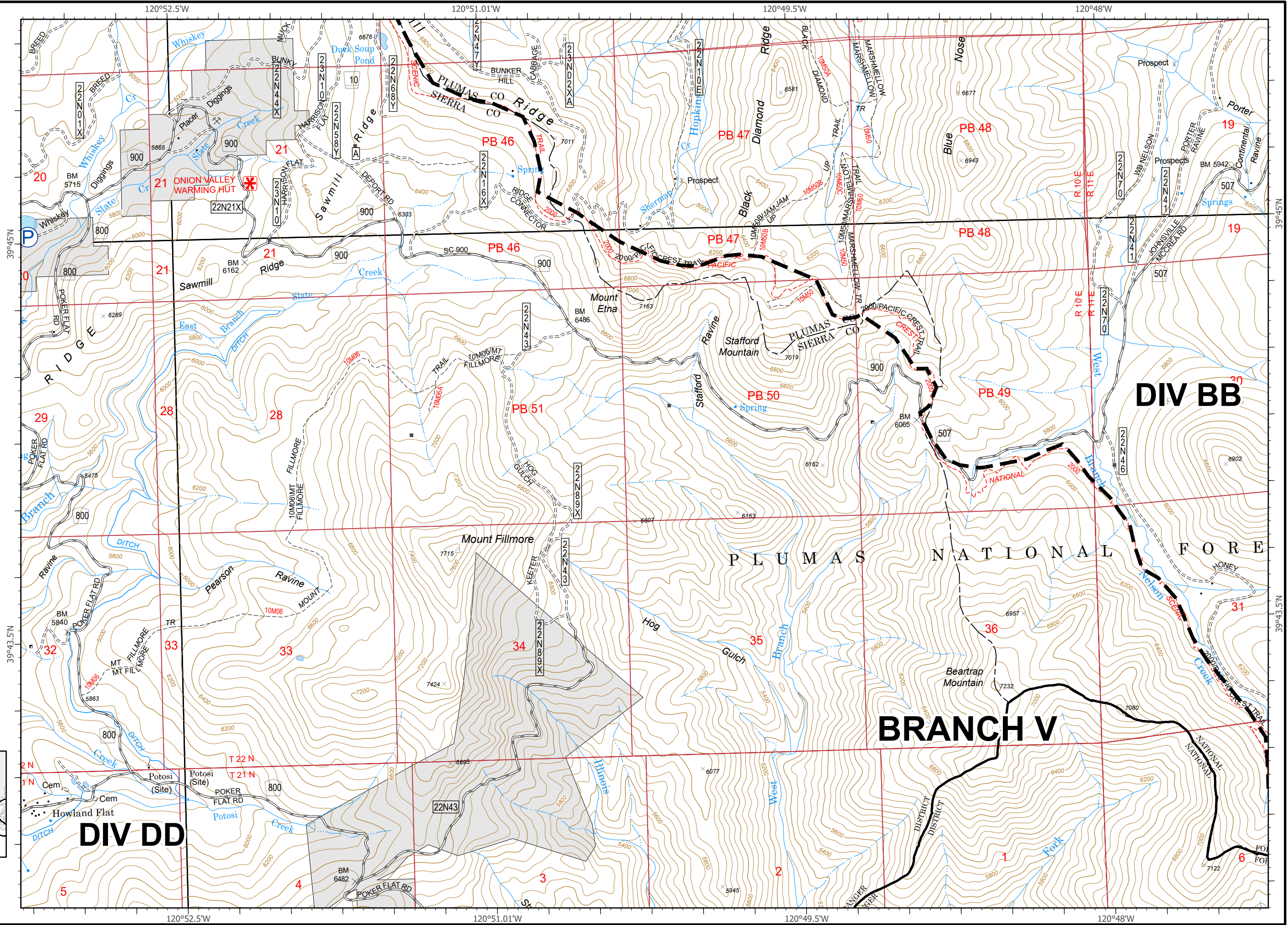
BRANCH V

IAP Map Pack

North Complex
CA-PNF-001308
October 9, 2020
Branch V

Index Page: H10

-  Planned Fire Line
-  Building Footprint
-  Pump

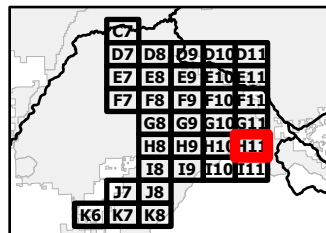
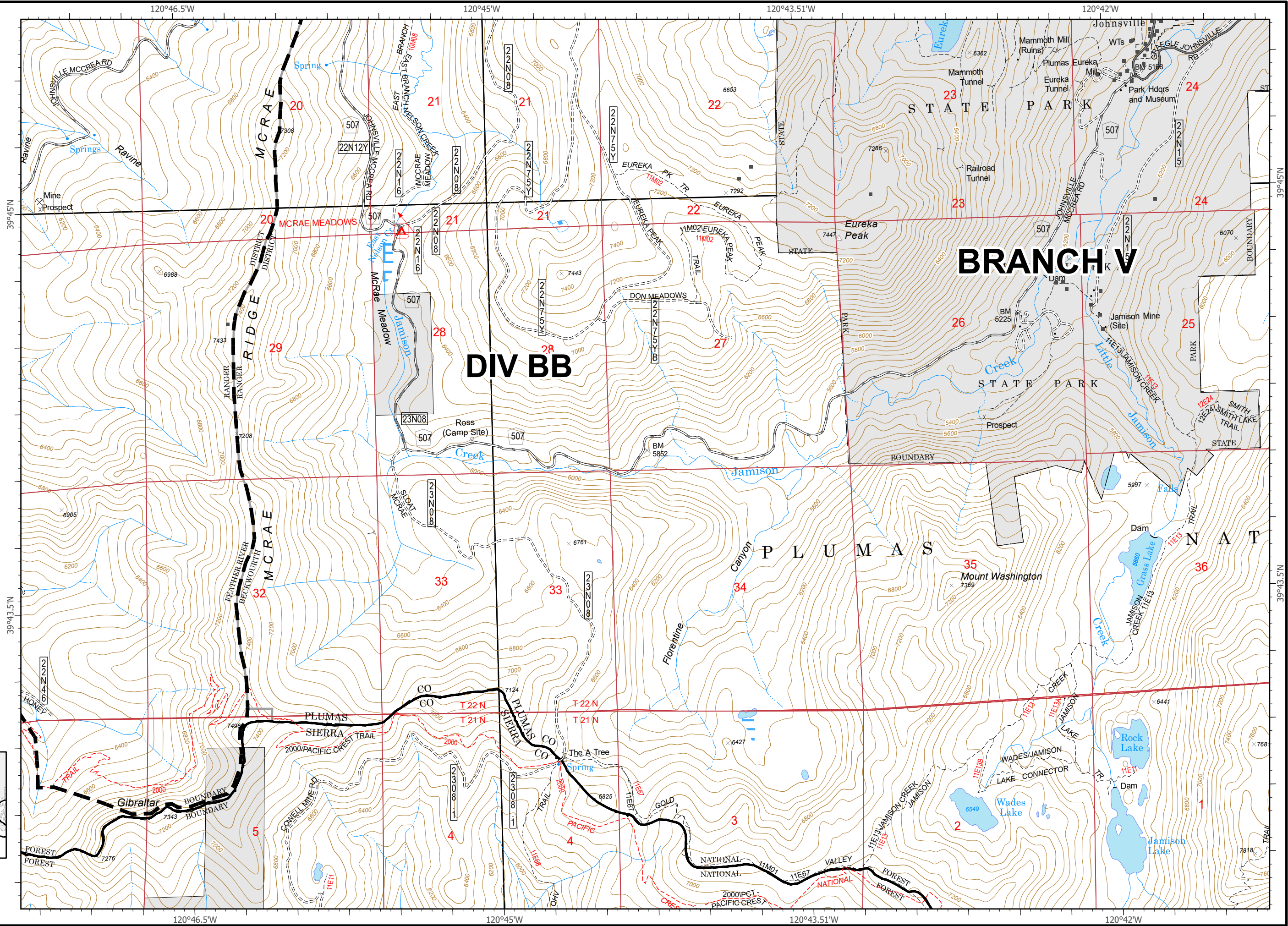


IAP Map Pack

North Complex
CA-PNF-001308
October 9, 2020
Branch V

Index Page: H11

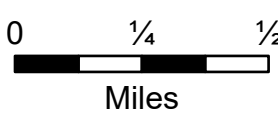
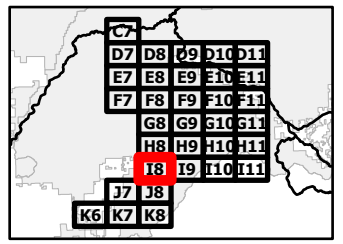
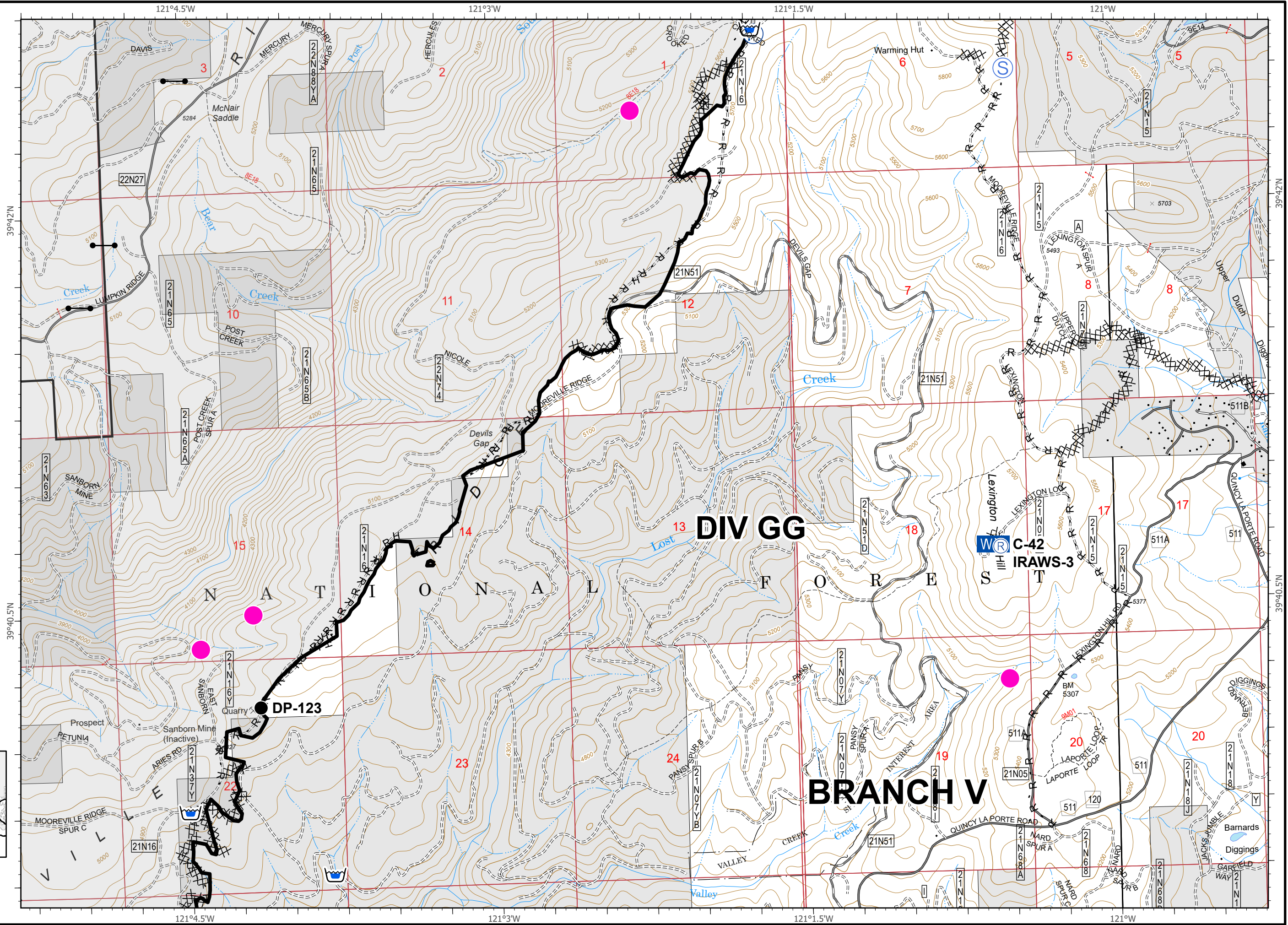
- Planned Fire Line
- Building Footprint



IAP Map Pack

North Complex
CA-PNF-001308
October 9, 2020
Branch V
Index Page: 18

- Drop Point
- ⊙ Cell Coverage
- Ⓡ Repeater
- WX Mobile Weather Unit
- Ⓢ Staging Area
- Ⓜ Water Source
- Contained Line
- XX Completed Dozer Line
- H Completed Hand Line
- R Road as Completed Line
- Access or Improved Road
- Ⓟ Pump
- Ⓜ Water Tank
- SPI Gate
- MANDATORY EXCLUSION AREA

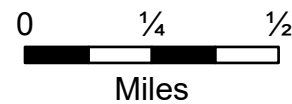
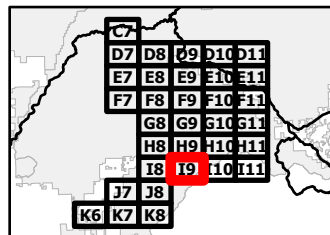
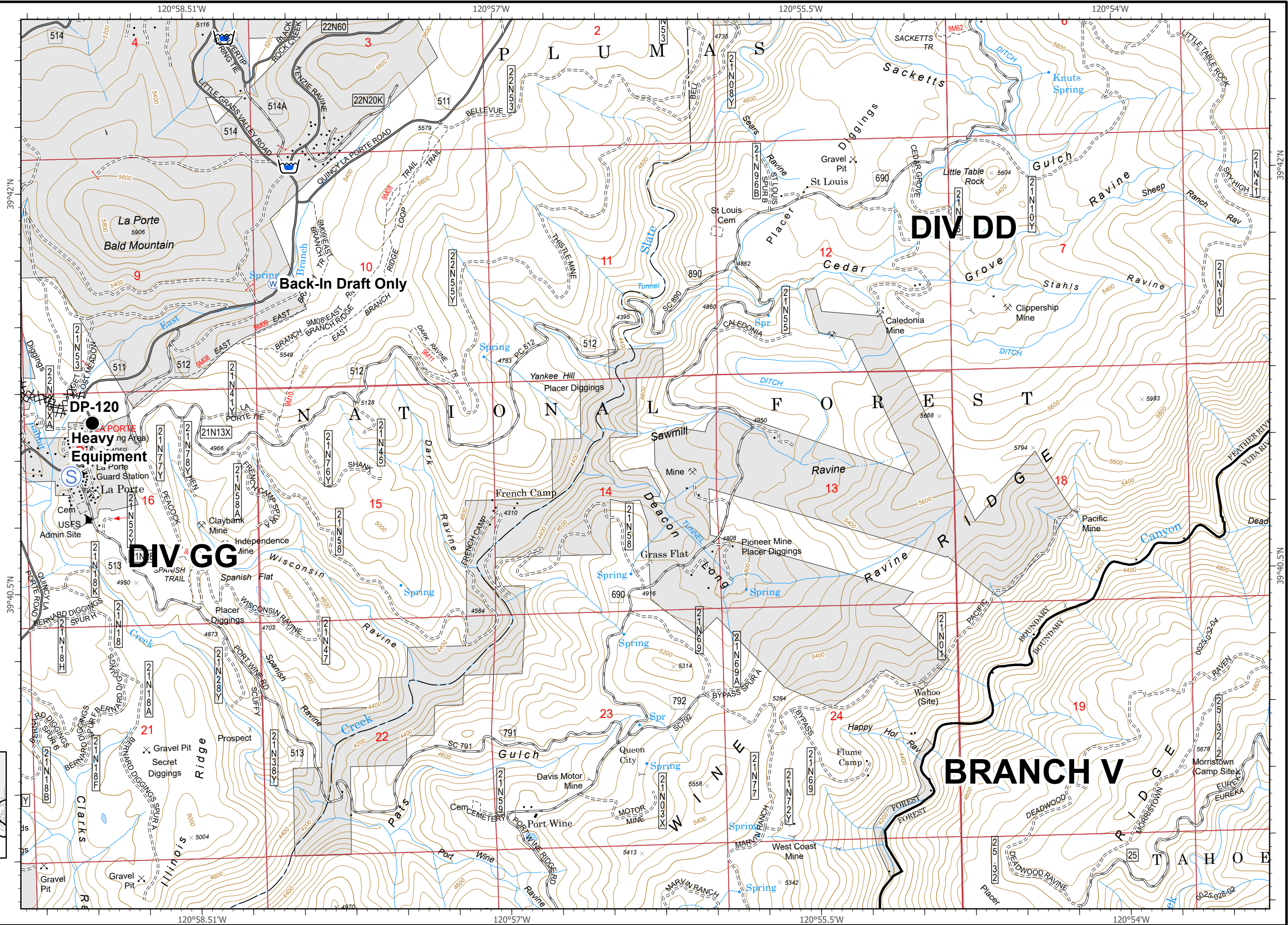


IAP Map Pack

North Complex
CA-PNF-001308
October 9, 2020
Branch V

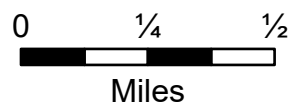
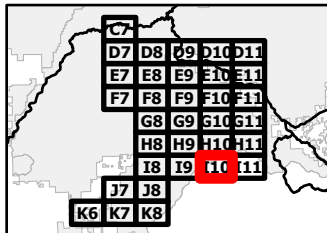
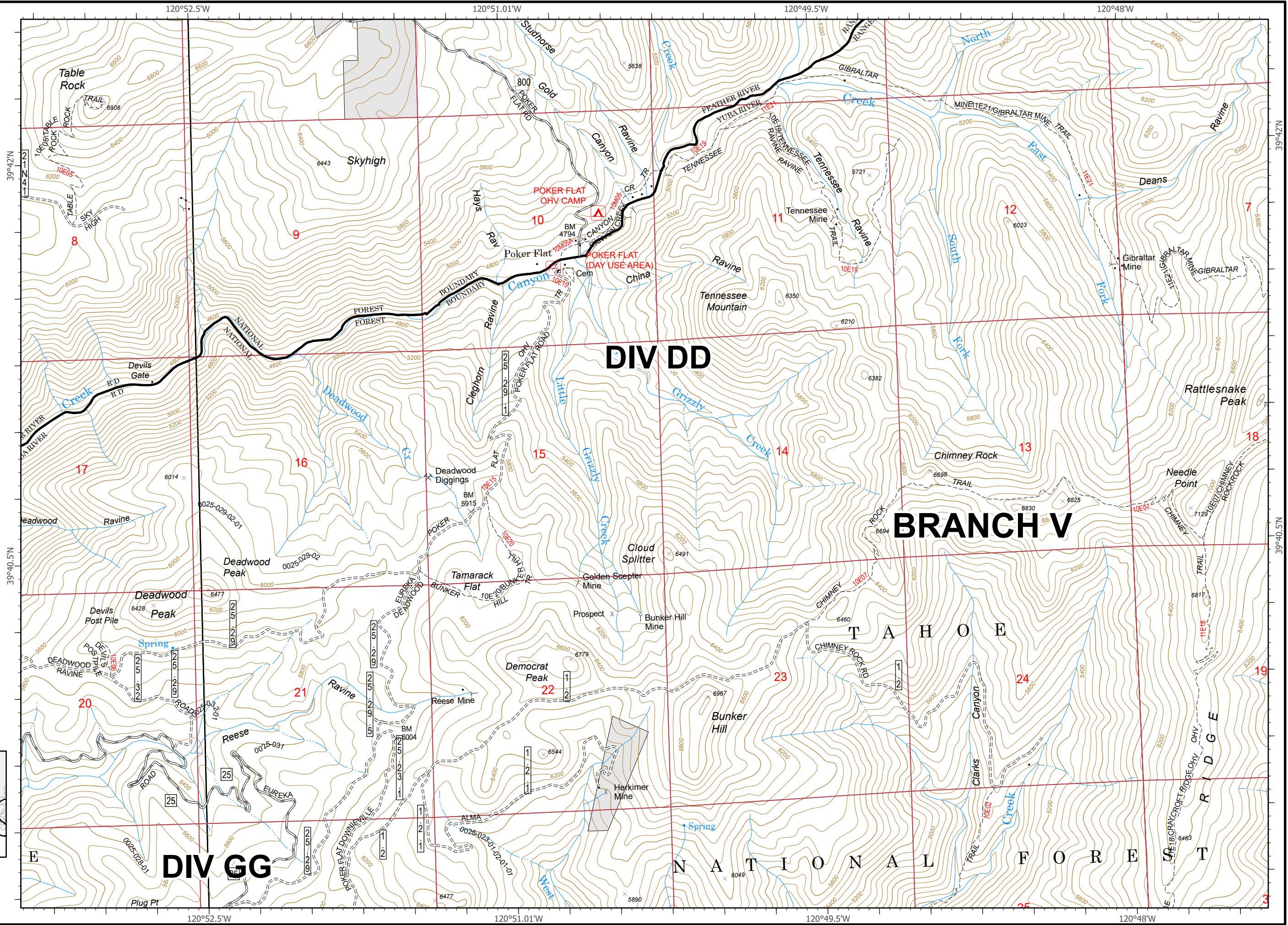
Index Page: 19

- Drop Point
- ⊙ Cell Coverage
- Ⓢ Staging Area
- Ⓜ Water Source
- ⓧⓧ Completed Dozer Line
- Ⓜ Water Tank



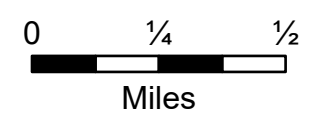
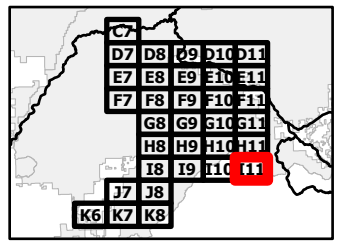
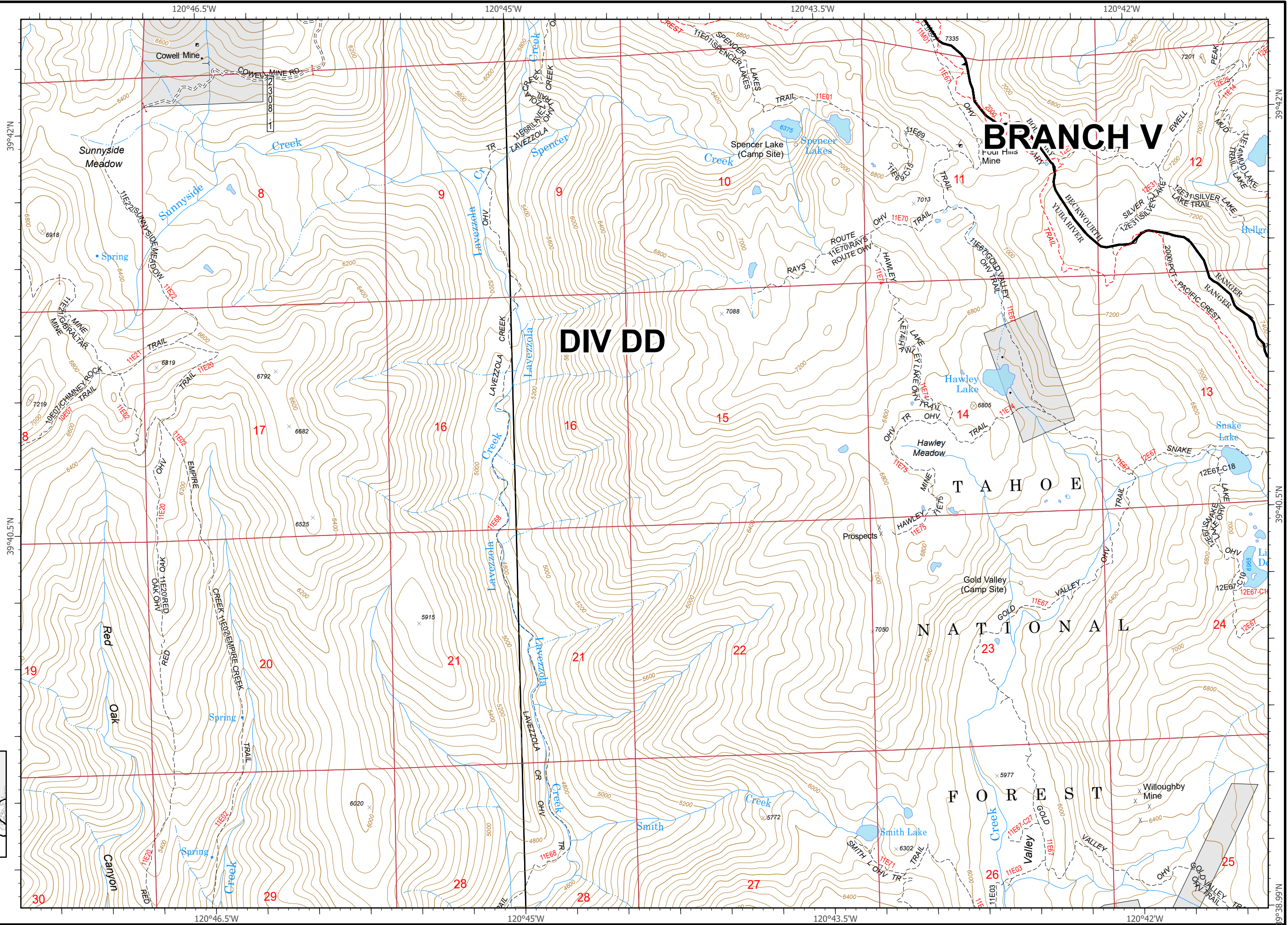
IAP Map Pack

North Complex
CA-PNF-001308
October 9, 2020
Branch V
Index Page: I10



IAP Map Pack

North Complex
CA-PNF-001308
October 9, 2020
Branch V
Index Page: I11

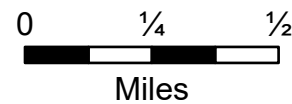
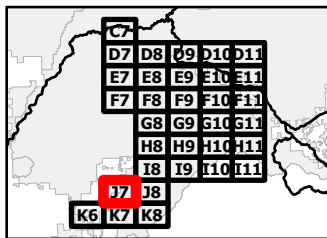
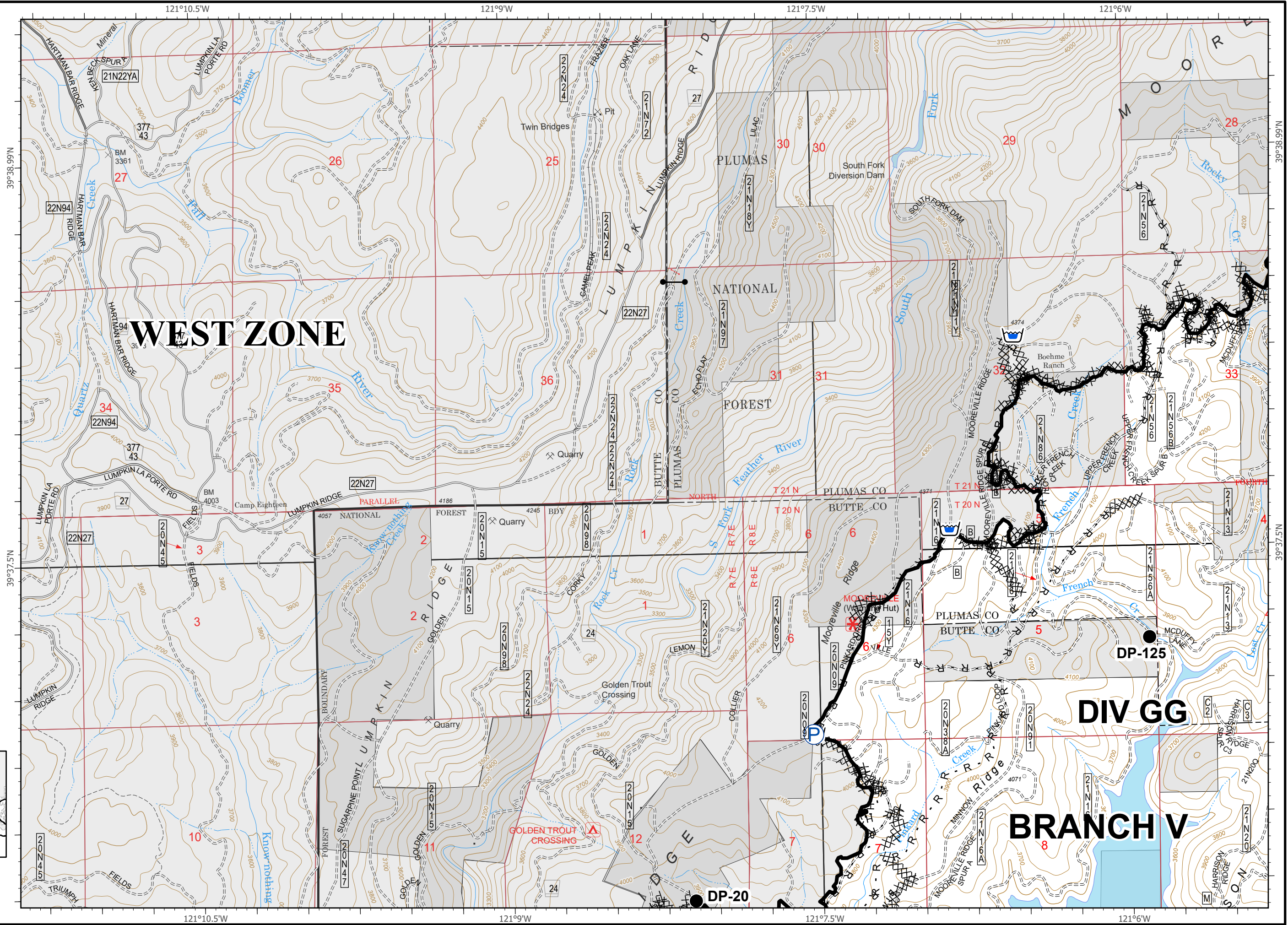


IAP Map Pack

North Complex
CA-PNF-001308
October 9, 2020
Branch V

Index Page: J7

- Drop Point
- Contained Line
- XX Completed Dozer Line
- H Completed Hand Line
- R Road as Completed Line
- P Pump
- Water Tank
- SPI Gate

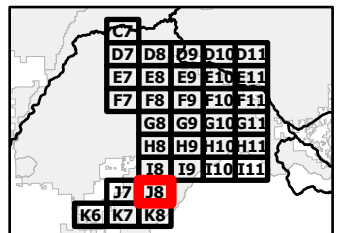
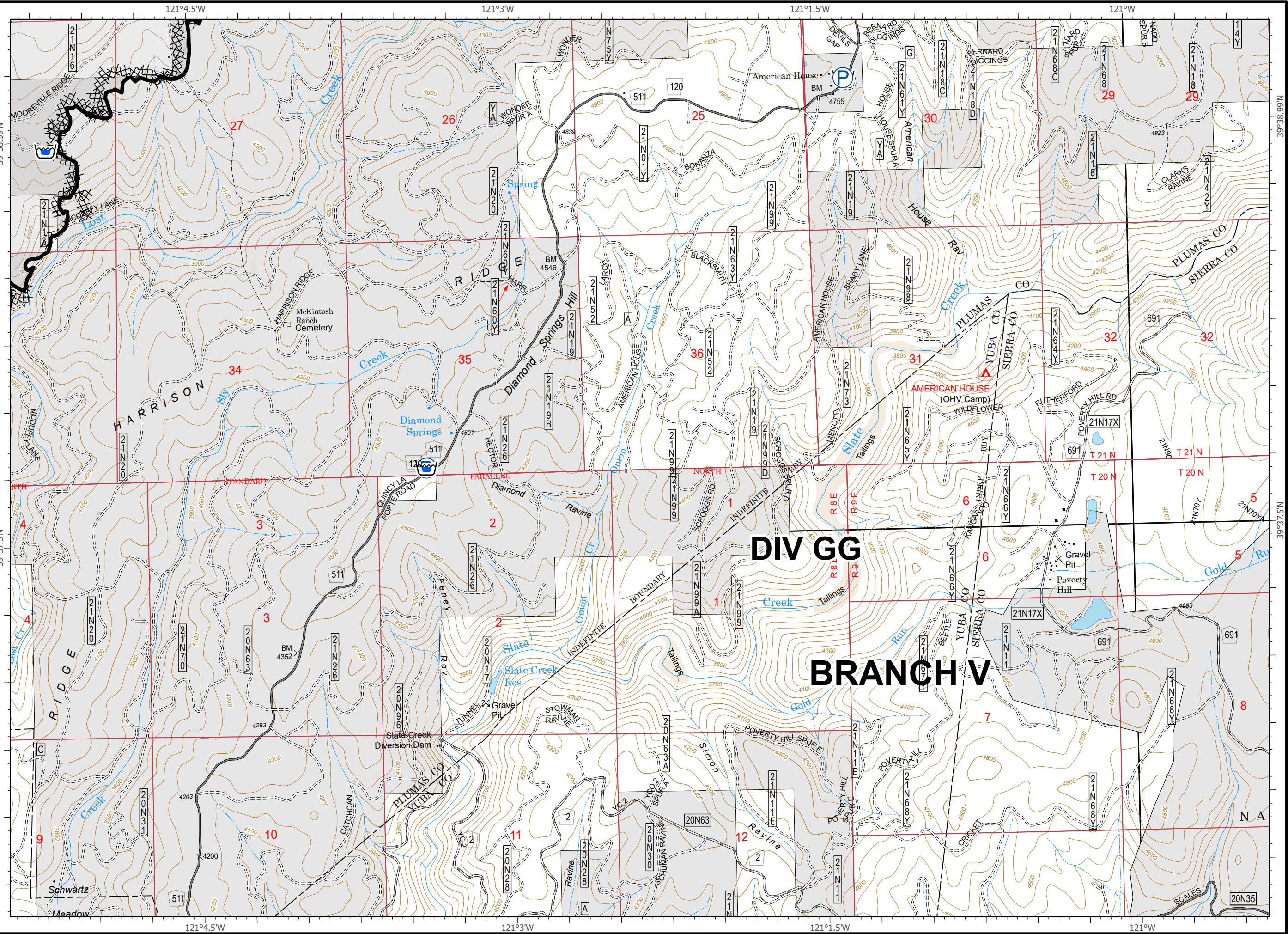


IAP Map Pack

North Complex
CA-PNF-001308
October 9, 2020
Branch V

Index Page: J8

- Water Source
- Contained Line
- Completed Dozer Line
- Completed Hand Line
- Road as Completed Line
- Pump
- Water Tank

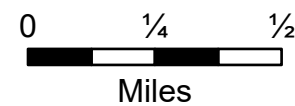
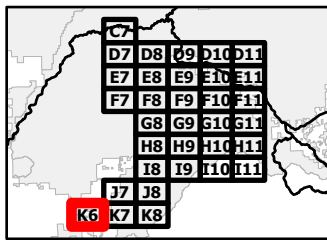
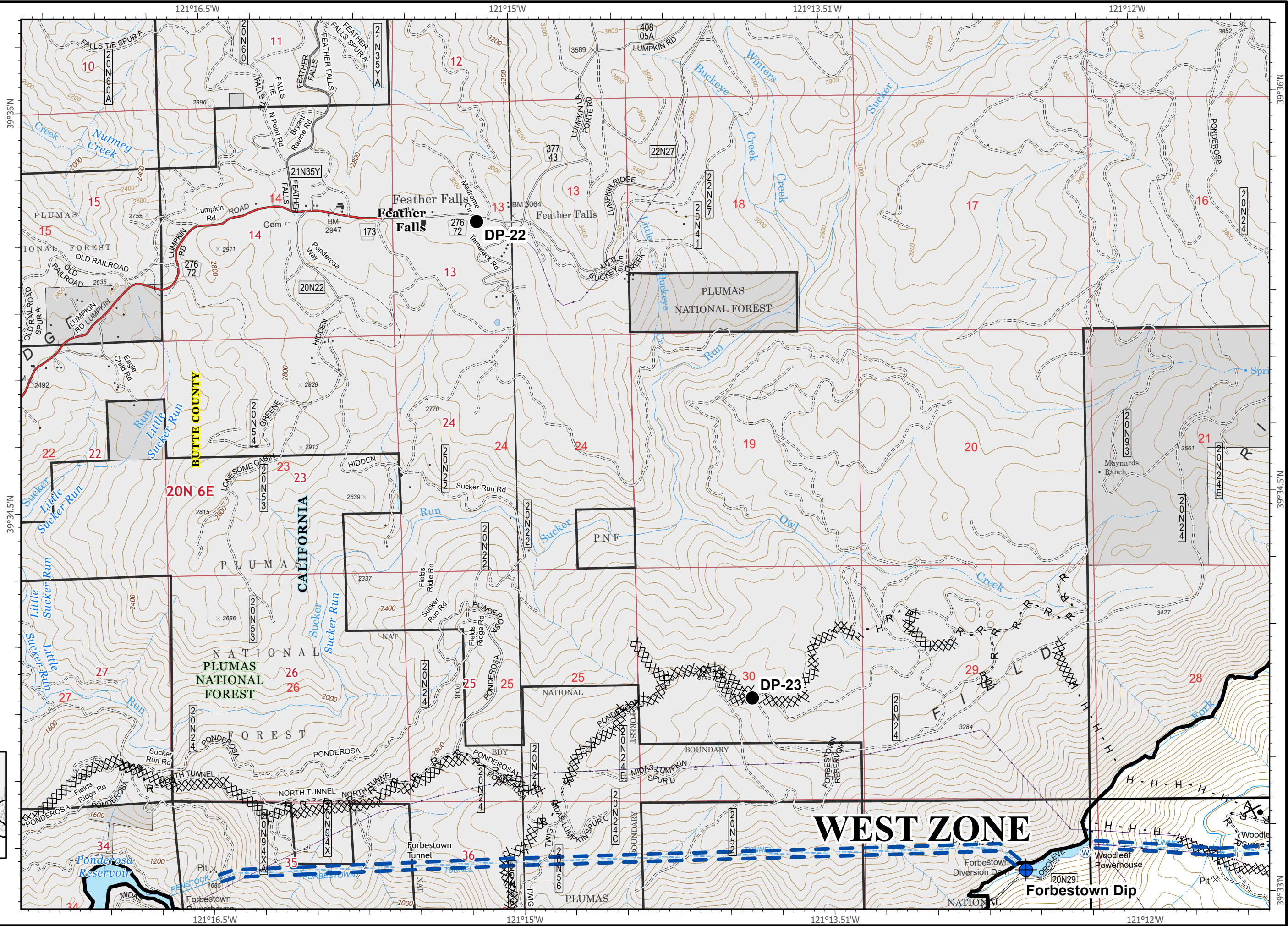


IAP Map Pack

North Complex
CA-PNF-001308
October 9, 2020
Branch V

Index Page: K6

- Dip Site
- Drop Point
- Water Source
- Contained Line
- Completed Dozer Line
- Completed Hand Line
- Road as Completed Line
- Proposed Dozer Line
- Penstocks



WEST ZONE

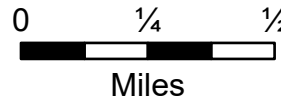
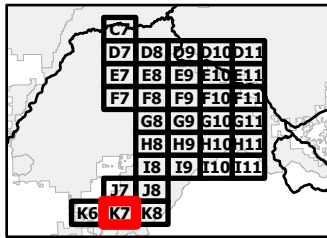
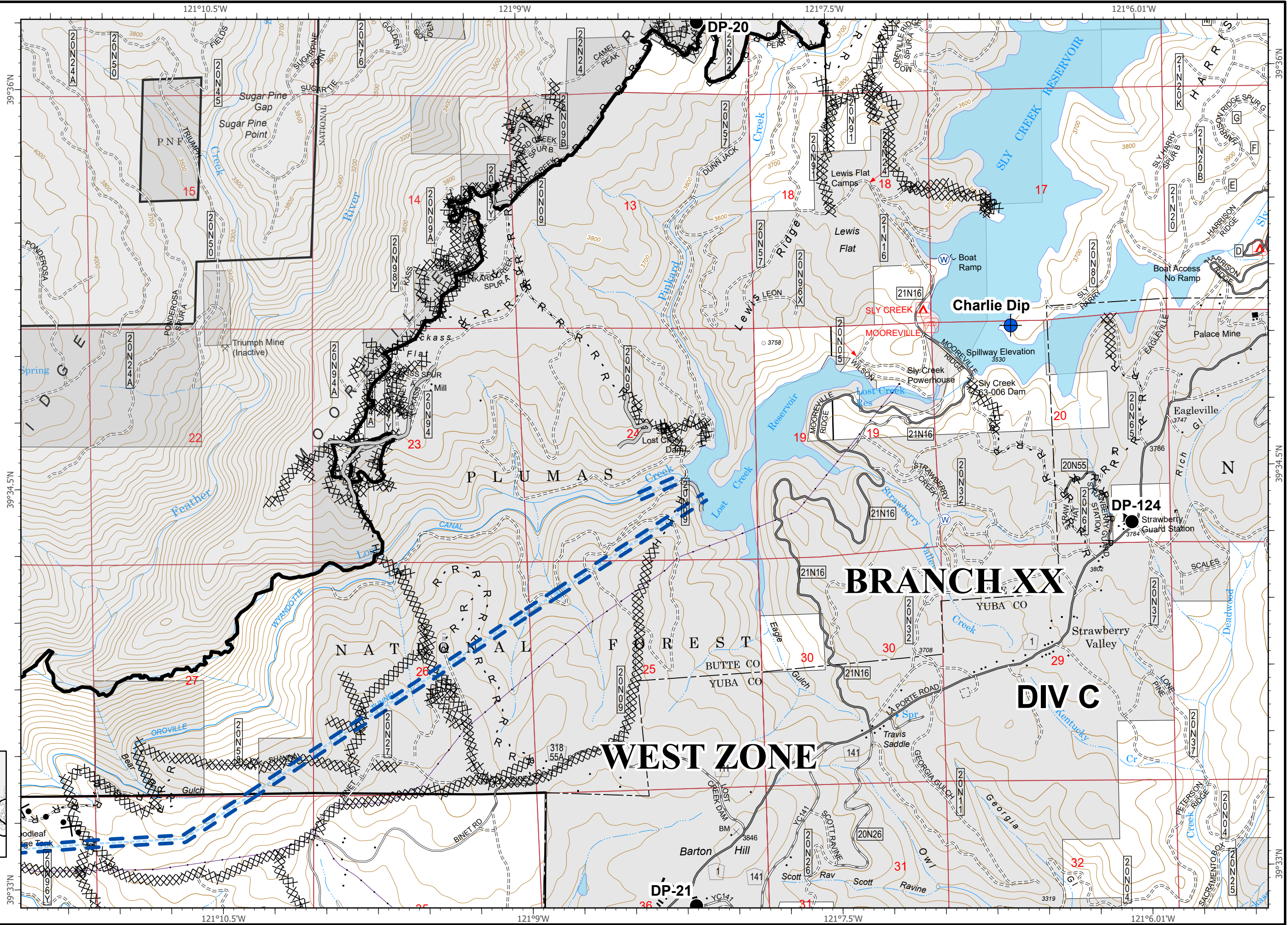
Forbestown Dip

IAP Map Pack

North Complex
CA-PNF-001308
October 9, 2020
Branch V



Index Page: K7

- Dip Site
- Drop Point
- Water Source
- Contained Line
- Completed Dozer Line
- Completed Hand Line
- Road as Completed Line
- Access or Improved Road
- Proposed Dozer Line
- Penstocks



IAP Map Pack

North Complex
CA-PNF-001308
October 9, 2020
Branch V
Index Page: K8

-  Zone Break
-  Penstocks

