

IAP Map Pack

Branch II Index

North Complex
CA-PNF-001308

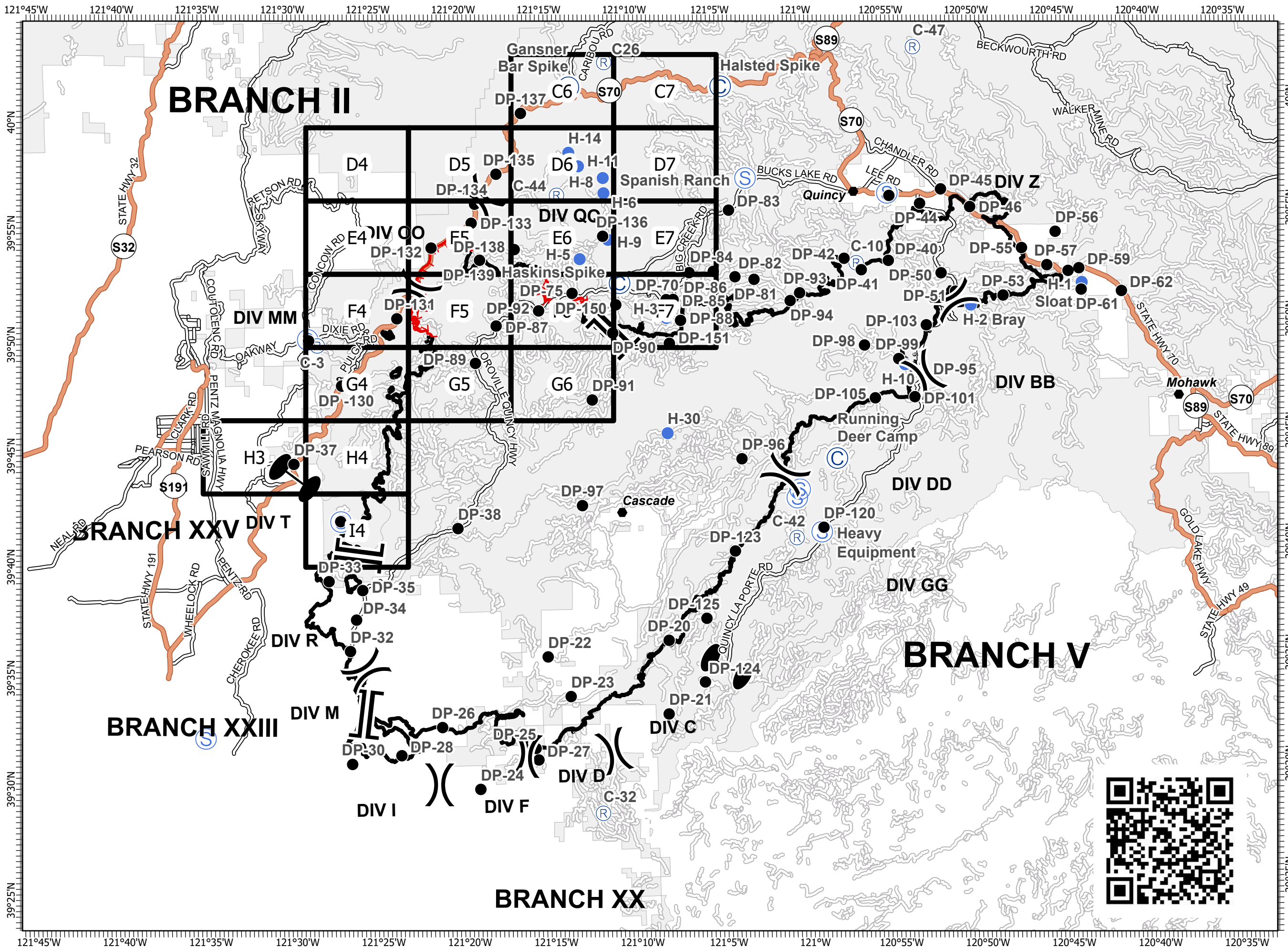
October 10, 2020



- (C) Camp
- Drop Point
- Helispot
- (R) Repeater
- (S) Staging Area
-)) Division Break
- || Branch Break
- Zone Break
- ┌ Uncontrolled Fire Edge
- Contained Line



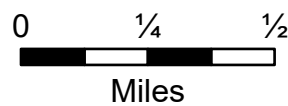
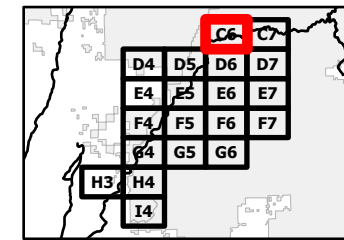
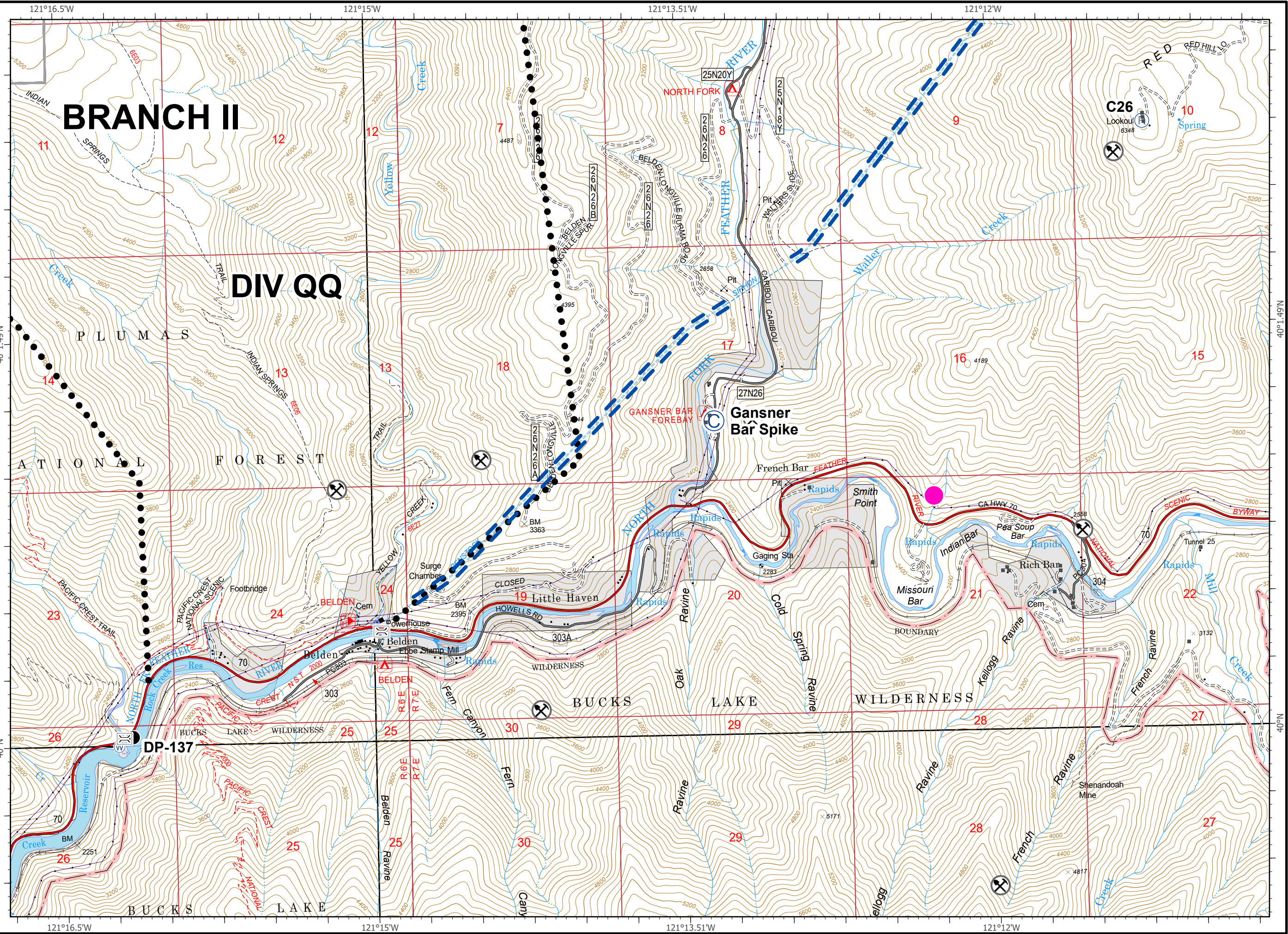
0 1 2 3 4 5
Miles



IAP Map Pack

North Complex
CA-PNF-001308
October 10, 2020
Branch II
Index Page: C6

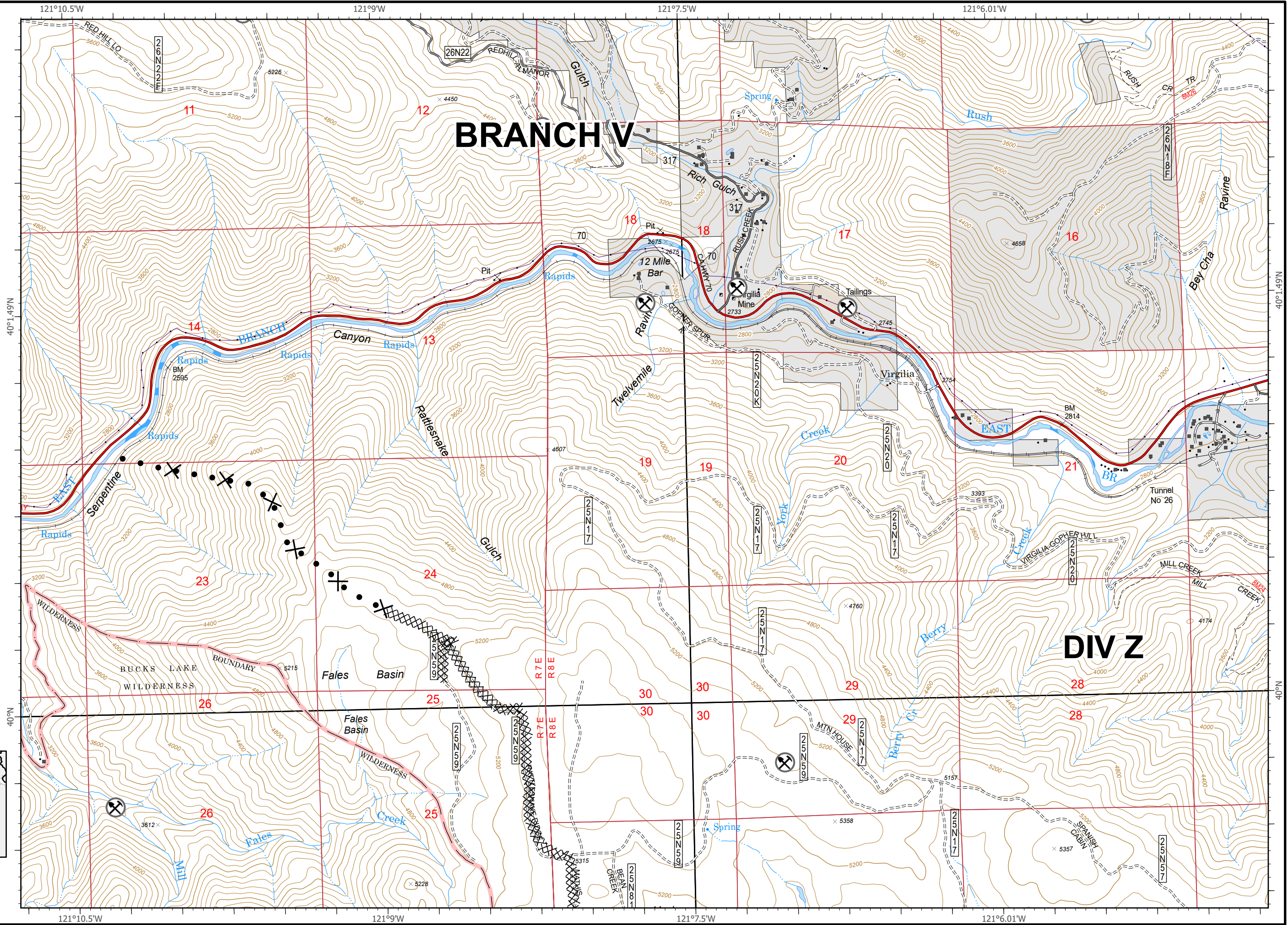
- Bridge
- Camp
- Drop Point
- Repeater
- Water Source
- Planned Secondary Line
- Building Footprint
- Mine
- MANDATORY EXCLUSION AREA
- Penstocks



IAP Map Pack

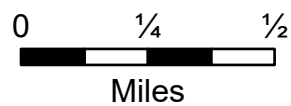
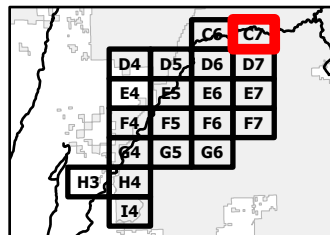
North Complex
CA-PNF-001308
October 10, 2020
Branch II
Index Page: C7

- ⊗ ⊗ Completed Dozer Line
- ⊗ • Proposed Dozer Line
- Building Footprint
- ⊗ Mine



BRANCH V

DIV Z

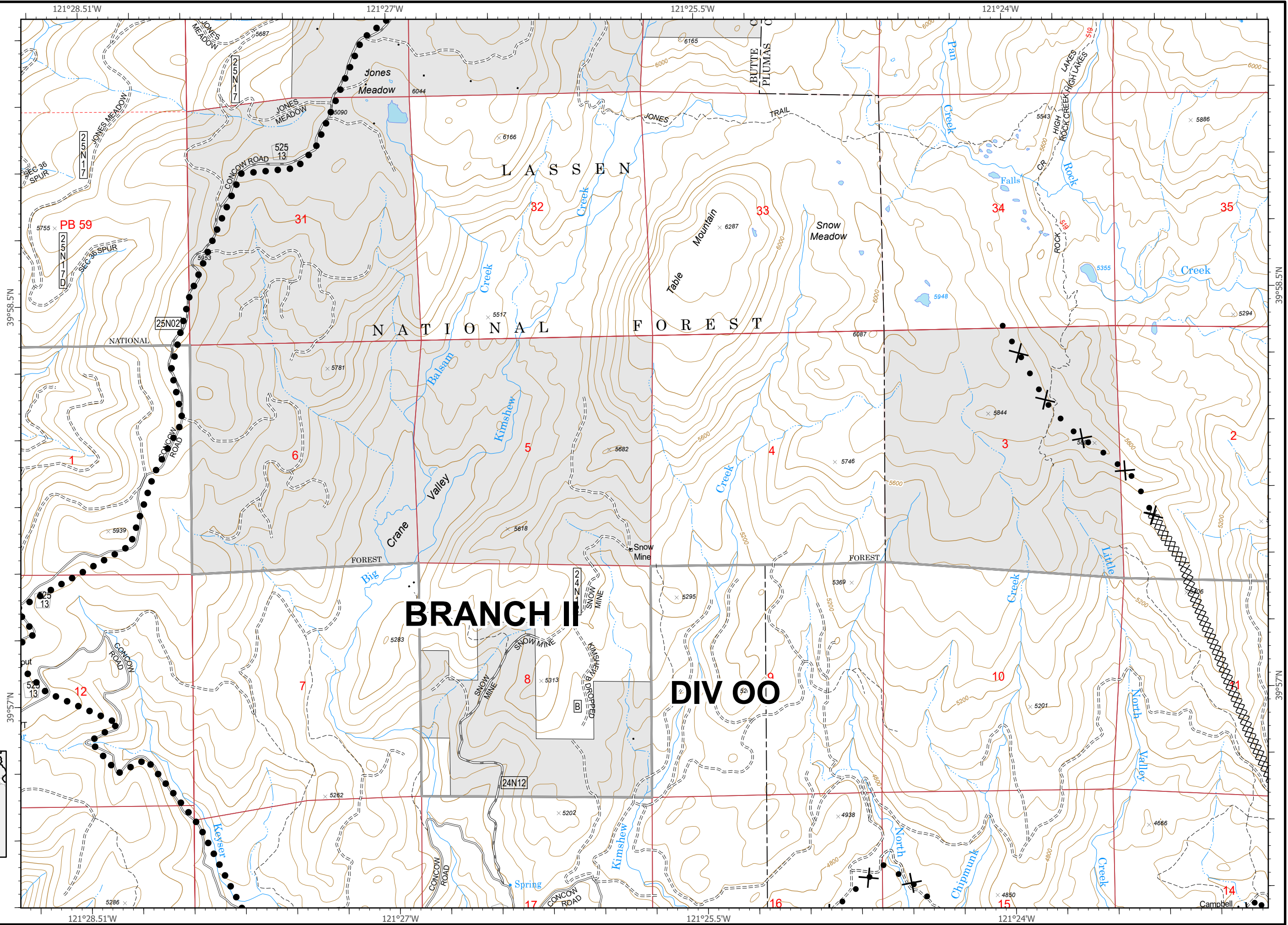


IAP Map Pack

North Complex
CA-PNF-001308
October 10, 2020
Branch II

Index Page: D4

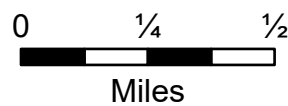
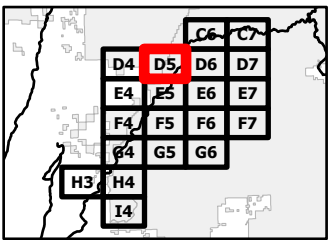
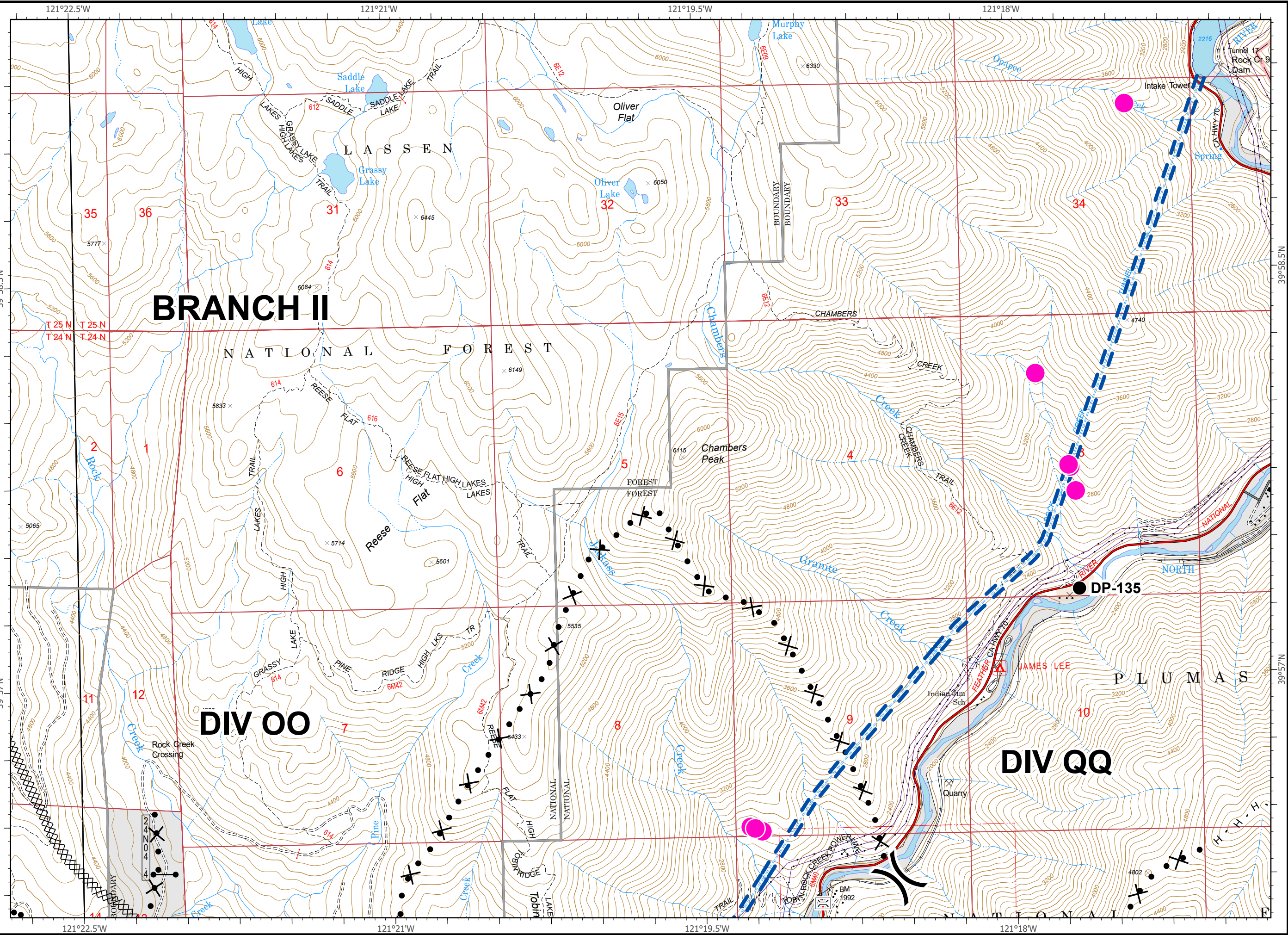
- XX Completed Dozer Line
- X• Proposed Dozer Line
- Planned Secondary Line



IAP Map Pack









North Complex
CA-PNF-001308
October 10, 2020
Branch II
Index Page: D5

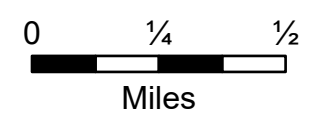
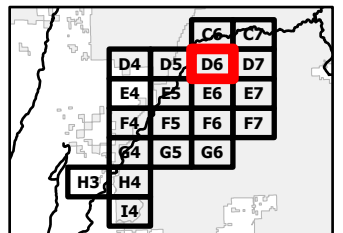
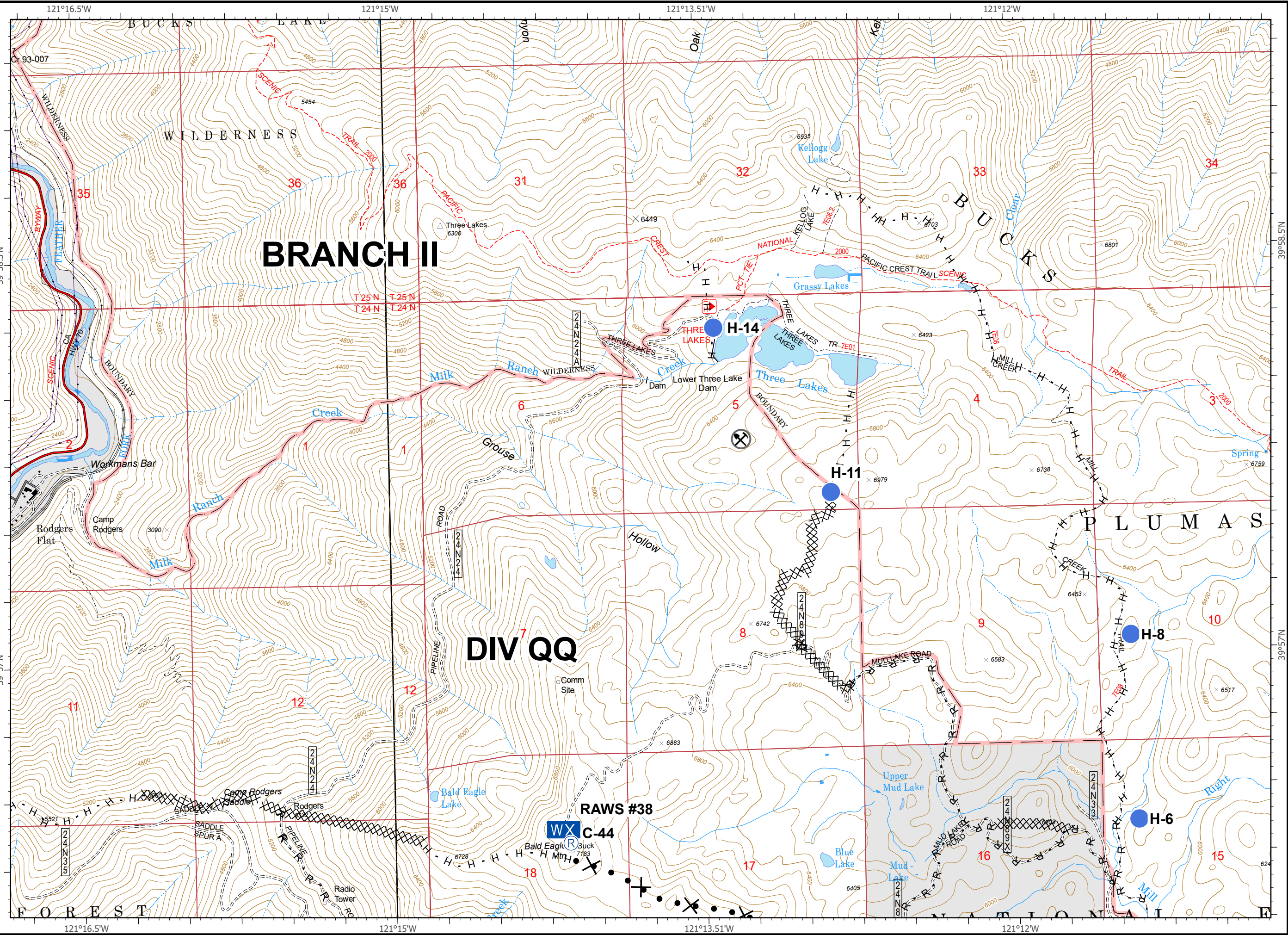
- Bridge
- Drop Point
- Division Break
- Completed Dozer Line
- Completed Hand Line
- Proposed Dozer Line
- SPI Gate
- Hazmat
- MANDATORY EXCLUSION AREA
- Penstocks



IAP Map Pack

North Complex
CA-PNF-001308
October 10, 2020
Branch II
Index Page: D6

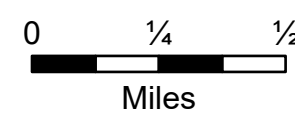
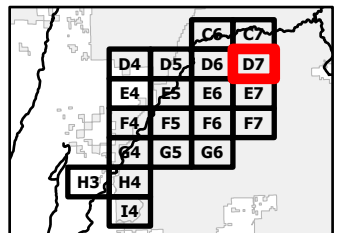
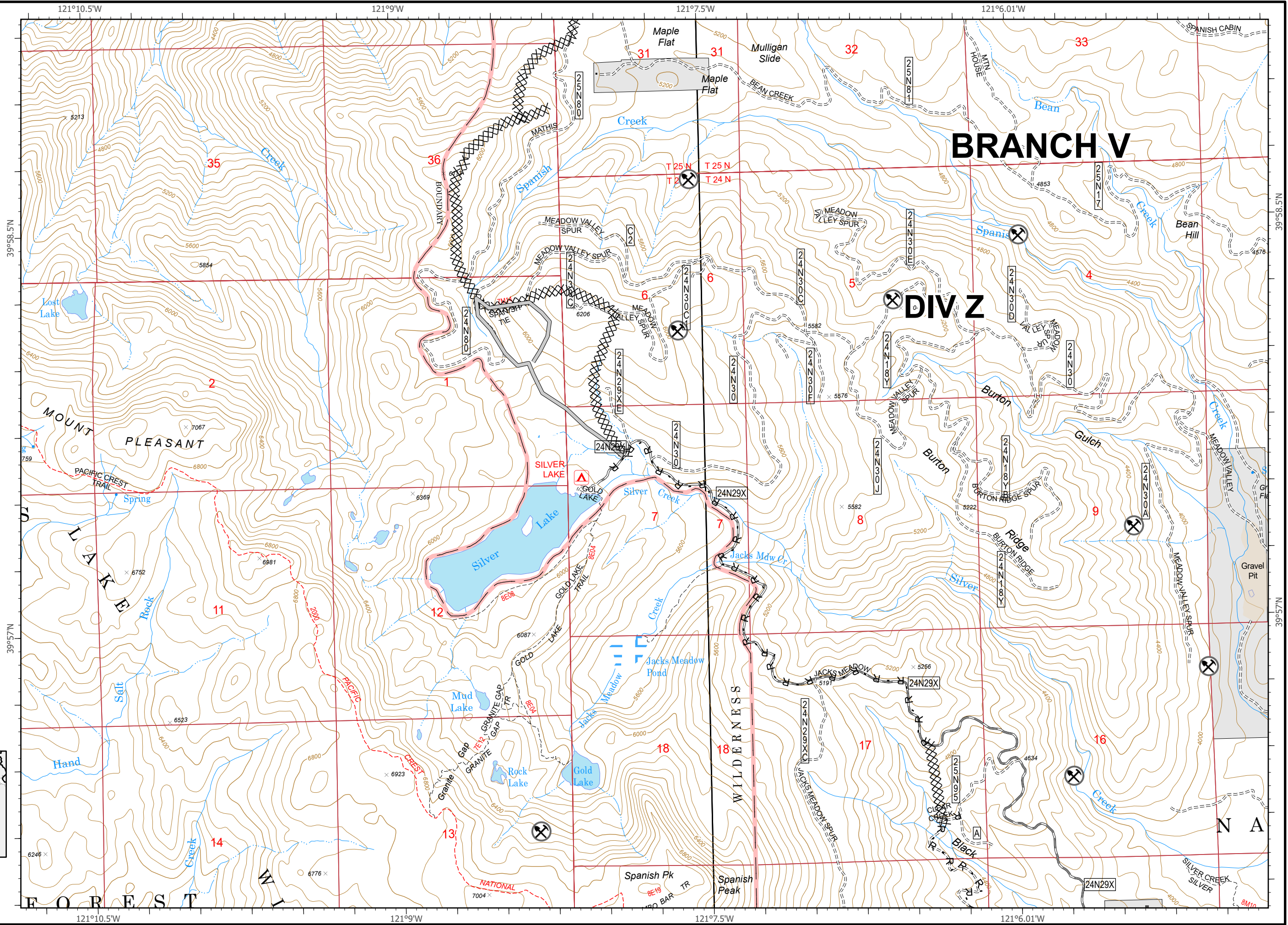
-  Helispot
-  Repeater
-  Mobile Weather Unit
-  Completed Dozer Line
-  Completed Hand Line
-  Road as Completed Line
-  Proposed Dozer Line
-  Mine



IAP Map Pack

North Complex
CA-PNF-001308
October 10, 2020
Branch II
Index Page: D7

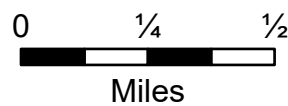
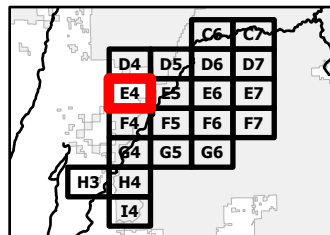
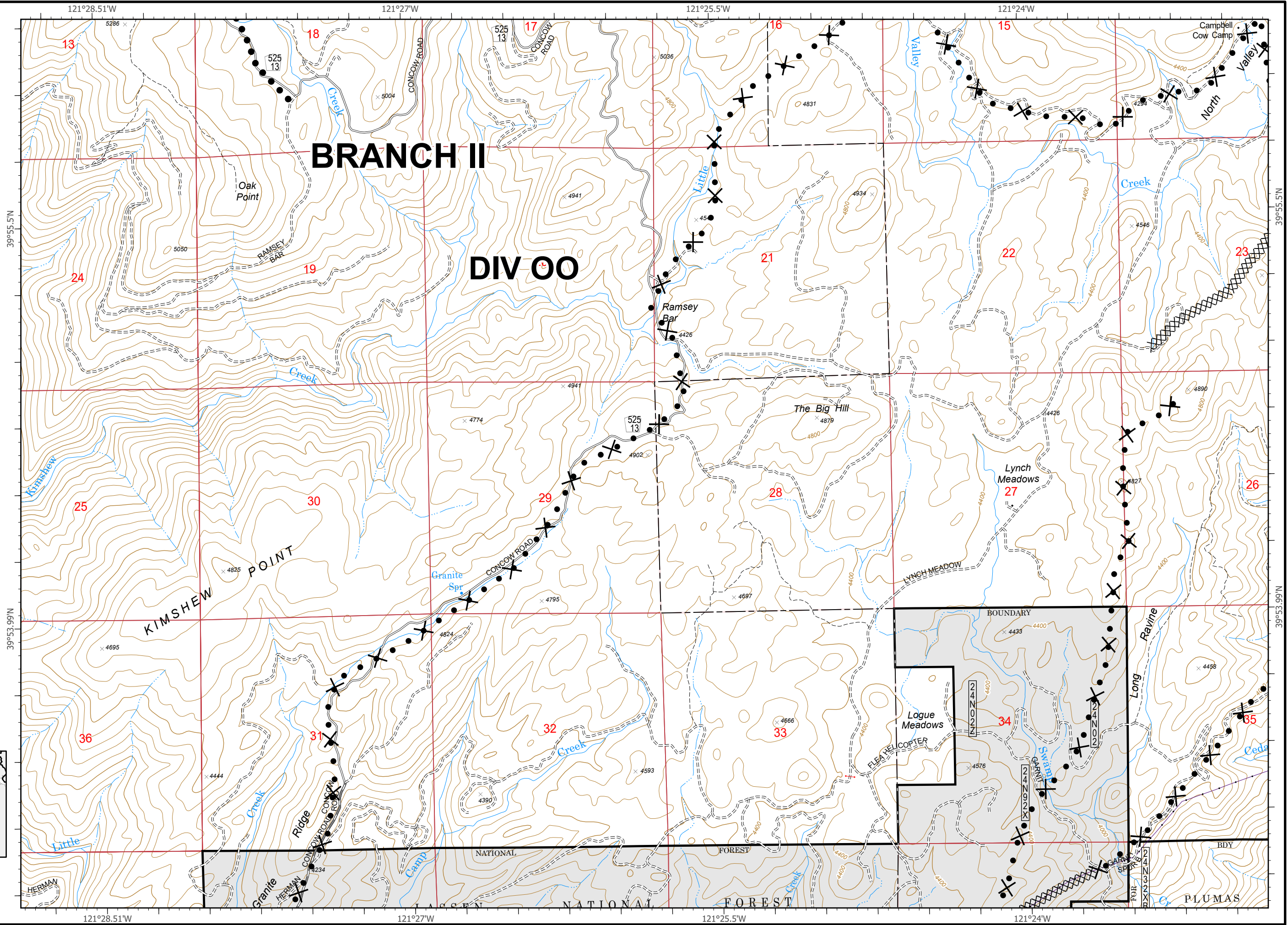
- ⊗ Completed Dozer Line
- R Road as Completed Line
- Access or Improved Road
- Building Footprint
- ⊗ Mine



IAP Map Pack

North Complex
CA-PNF-001308
October 10, 2020
Branch II
Index Page: E4

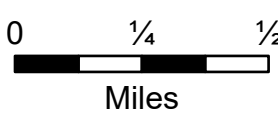
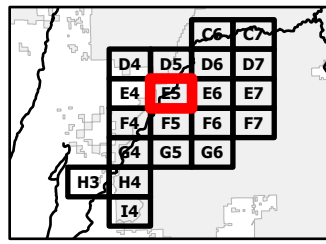
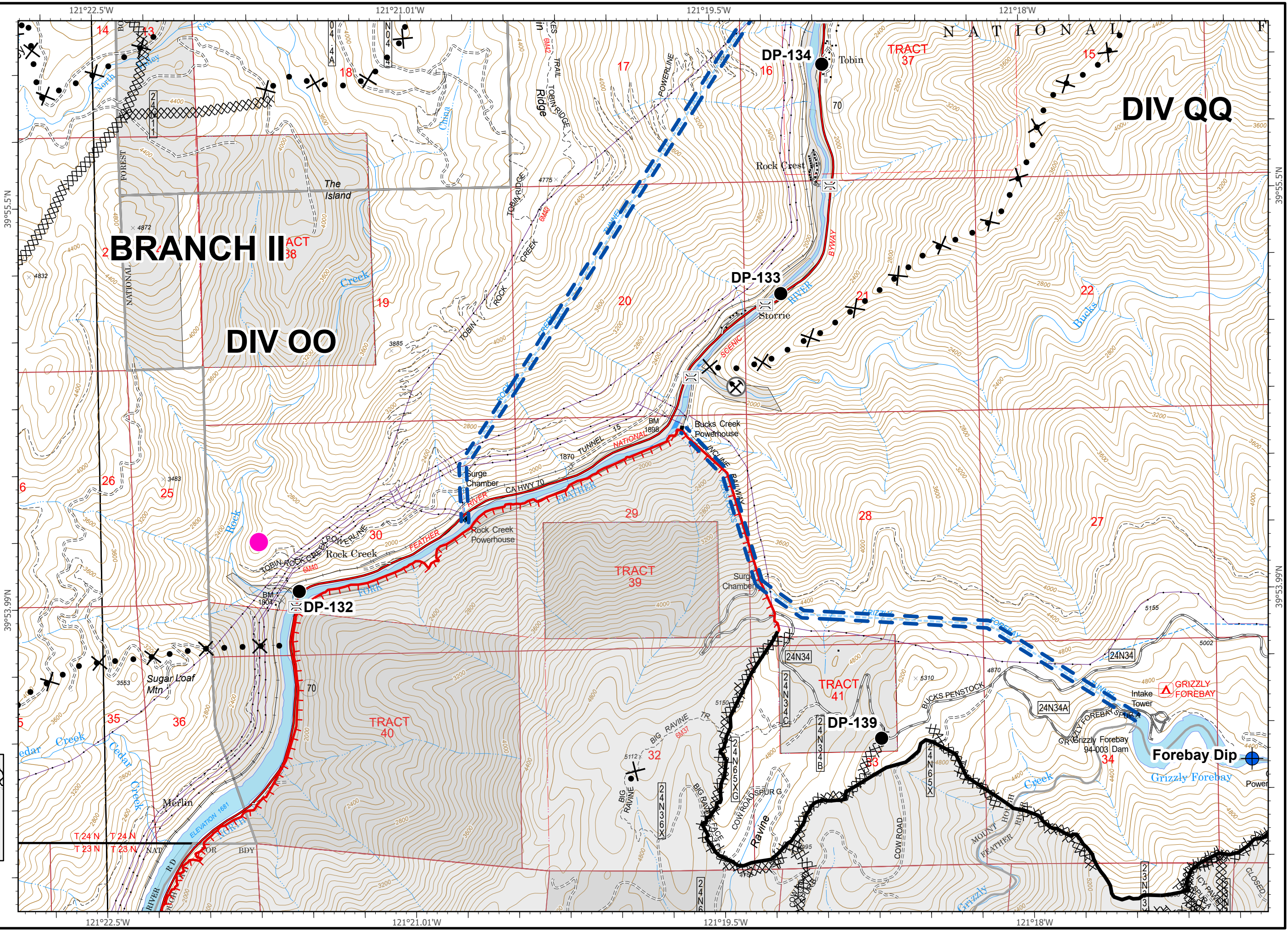
- XX Completed Dozer Line
- X• Proposed Dozer Line
- Planned Secondary Line



IAP Map Pack

















North Complex
CA-PNF-001308
October 10, 2020
Branch II
Index Page: E5

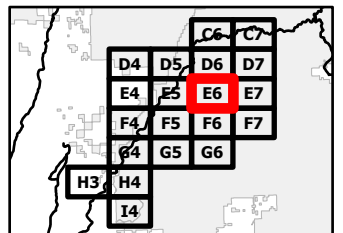
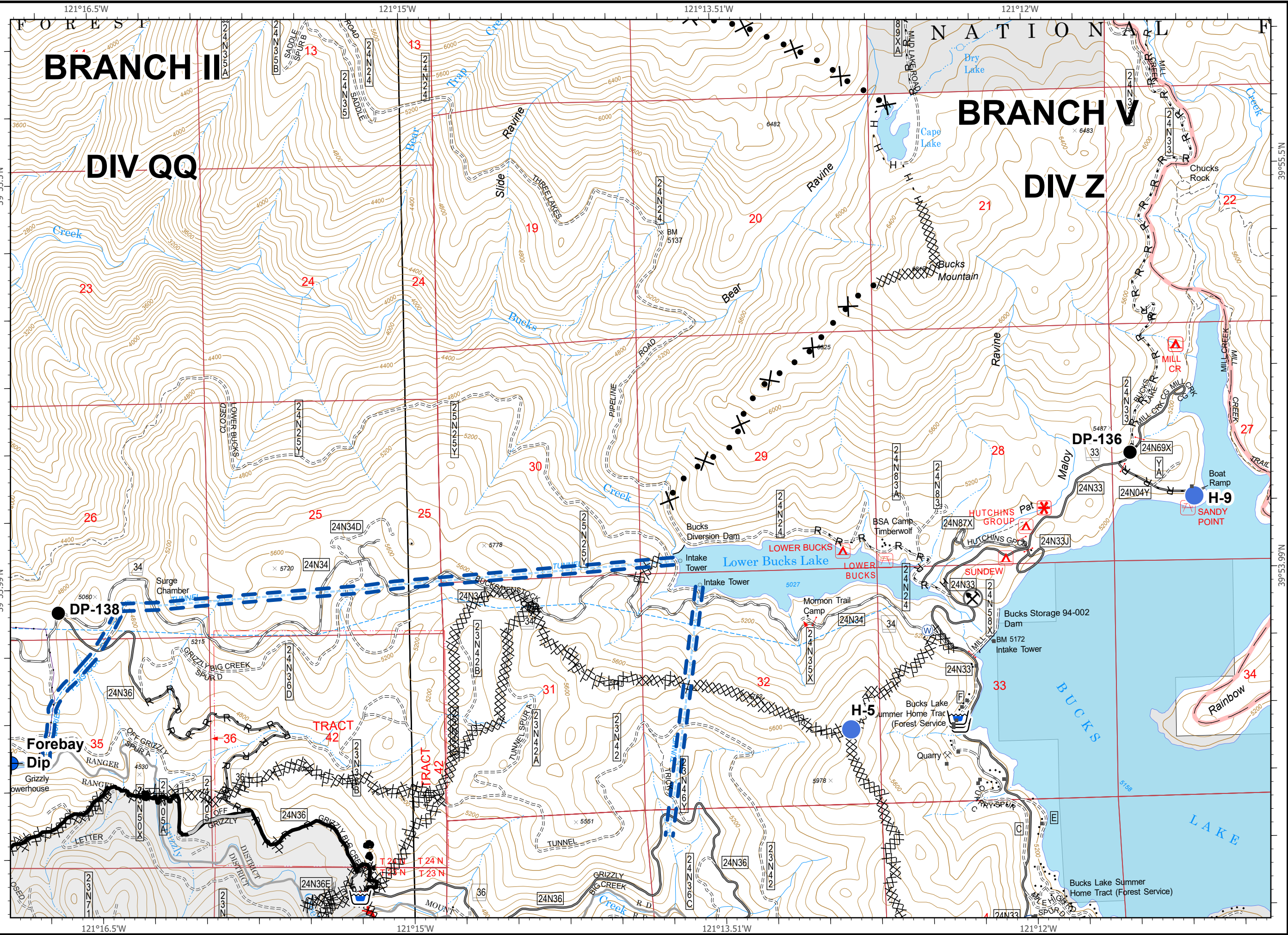
- Bridge
- Dip Site
- Drop Point
- Uncontrolled Fire Edge
- Contained Line
- Completed Dozer Line
- Proposed Dozer Line
- Mine
- MANDATORY EXCLUSION AREA
- Penstocks



IAP Map Pack

North Complex
 CA-PNF-001308
 October 10, 2020
 Branch II
 Index Page: E6

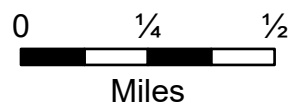
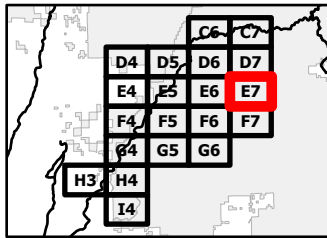
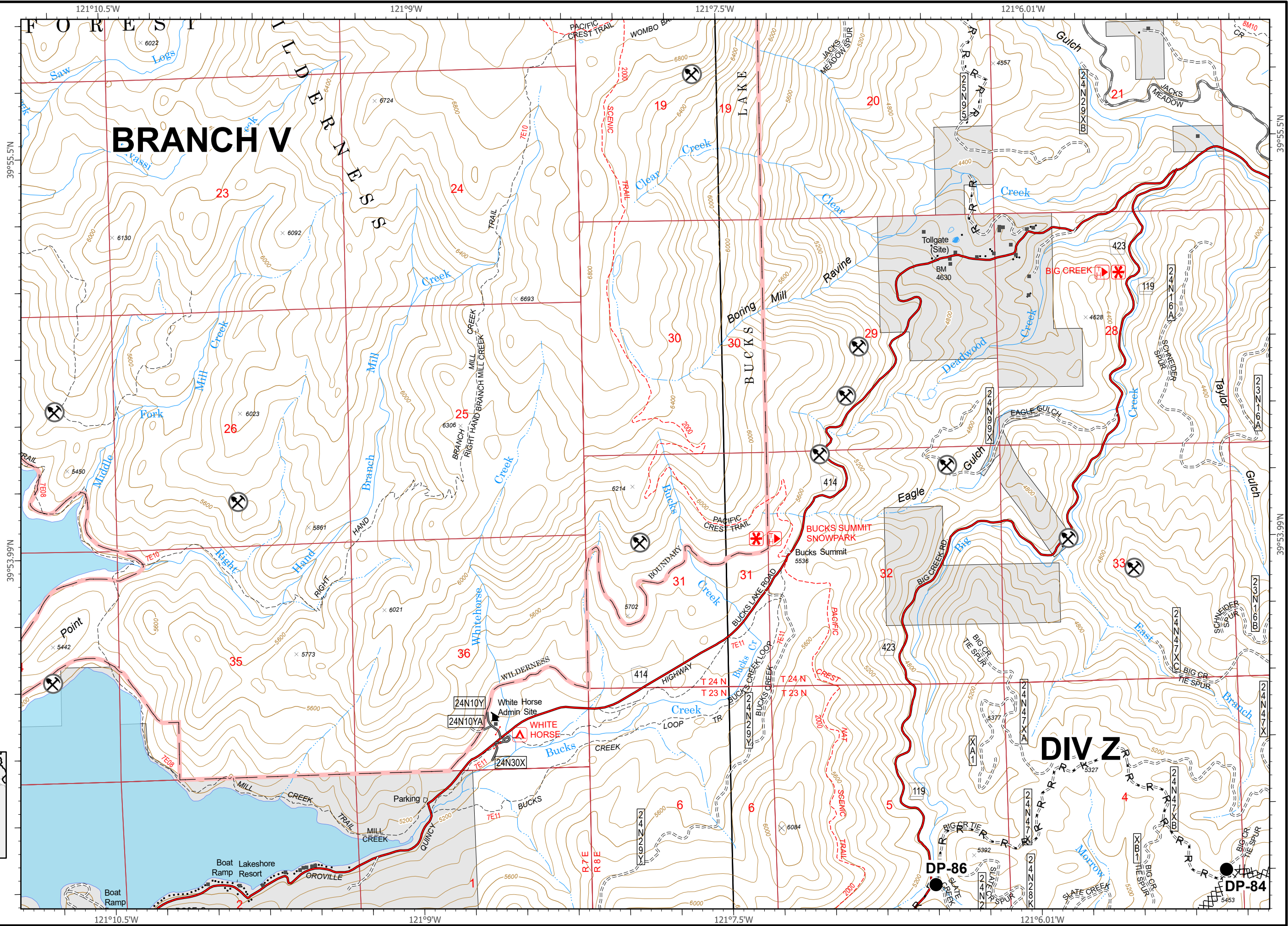
-  Dip Site
-  Drop Point
-  Helispot
-  Water Source
-  Uncontrolled Fire Edge
-  Contained Line
-  Completed Dozer Line
-  Completed Hand Line
-  Road as Completed Line
-  Access or Improved Road
-  Proposed Dozer Line
-  Building Footprint
-  Mine
-  Pump
-  Water Tank
-  Penstocks



IAP Map Pack

North Complex
CA-PNF-001308
October 10, 2020
Branch II
Index Page: E7

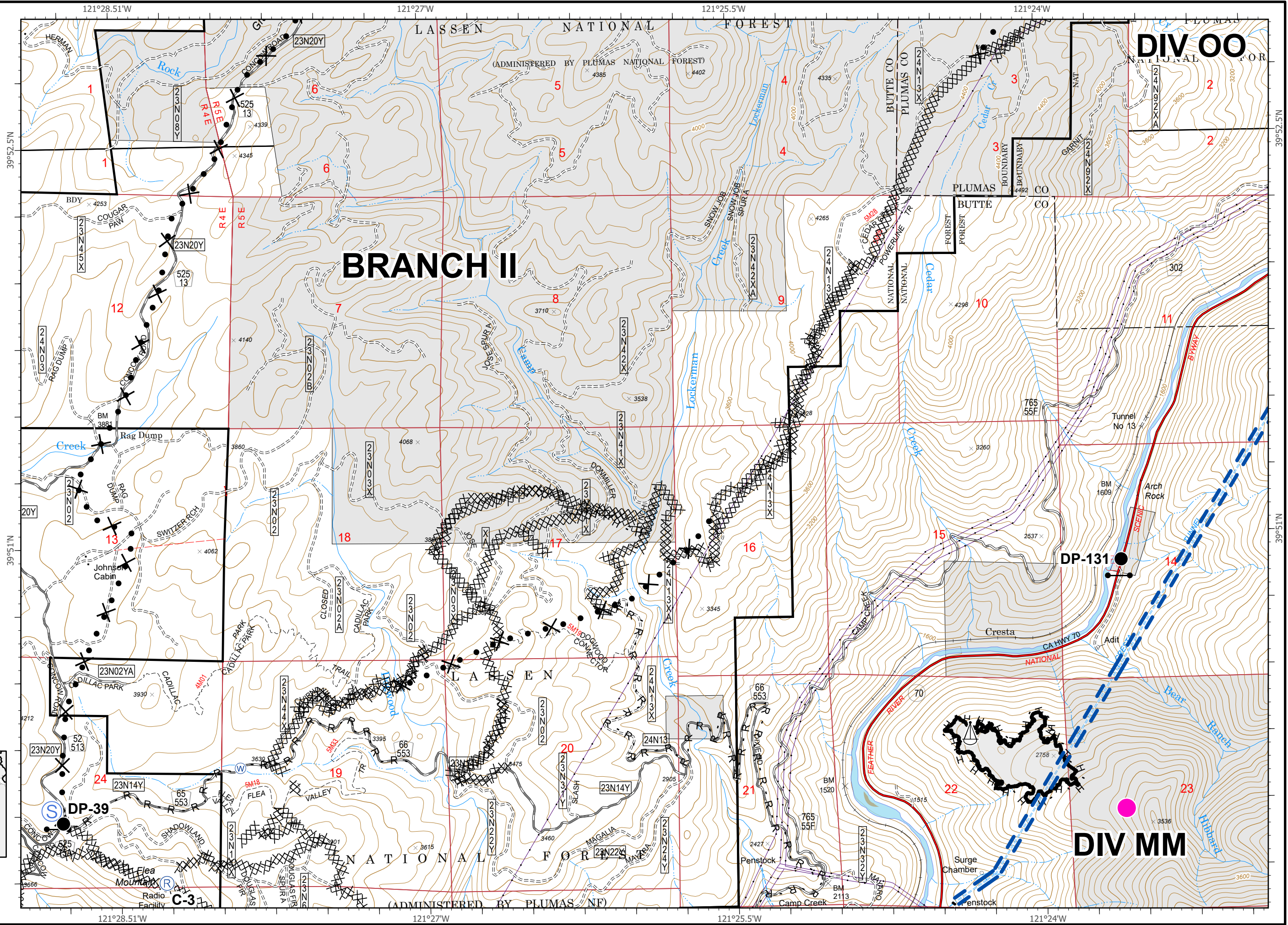
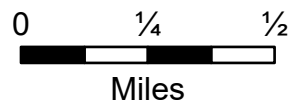
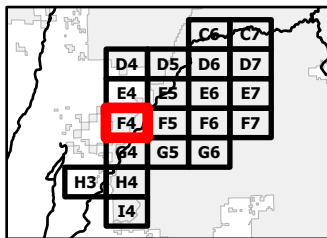
- Drop Point
- XXX Completed Dozer Line
- R Road as Completed Line
- Building Footprint
- ⊗ Mine



IAP Map Pack

North Complex
CA-PNF-001308
October 10, 2020
Branch II
Index Page: F4

- Drop Point
- Gate
- Ⓡ Repeater
- ⚙ Sling Site
- Ⓢ Staging Area
- Ⓜ Water Source
- Uncontrolled Fire Edge
- Contained Line
- ⊗ Completed Dozer Line
- H Completed Hand Line
- R Road as Completed Line
- ⊗ Proposed Dozer Line
- MANDATORY EXCLUSION AREA
- Penstocks



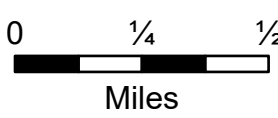
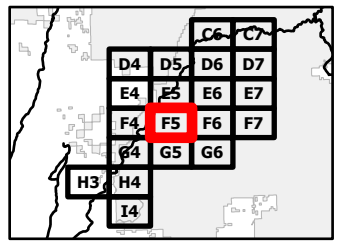
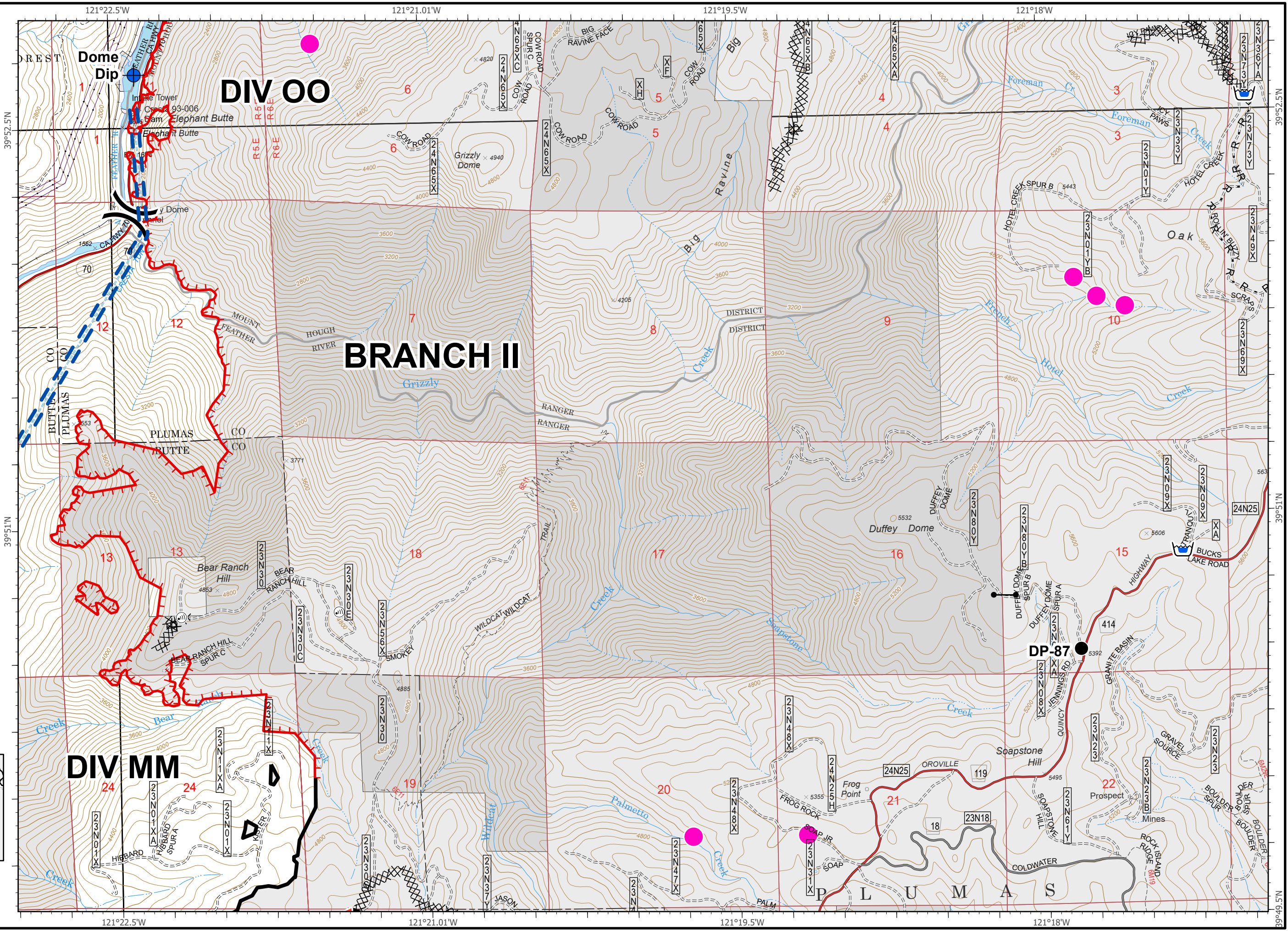
DIV 00

DIV MM

IAP Map Pack

North Complex
CA-PNF-001308
October 10, 2020
Branch II
Index Page: F5

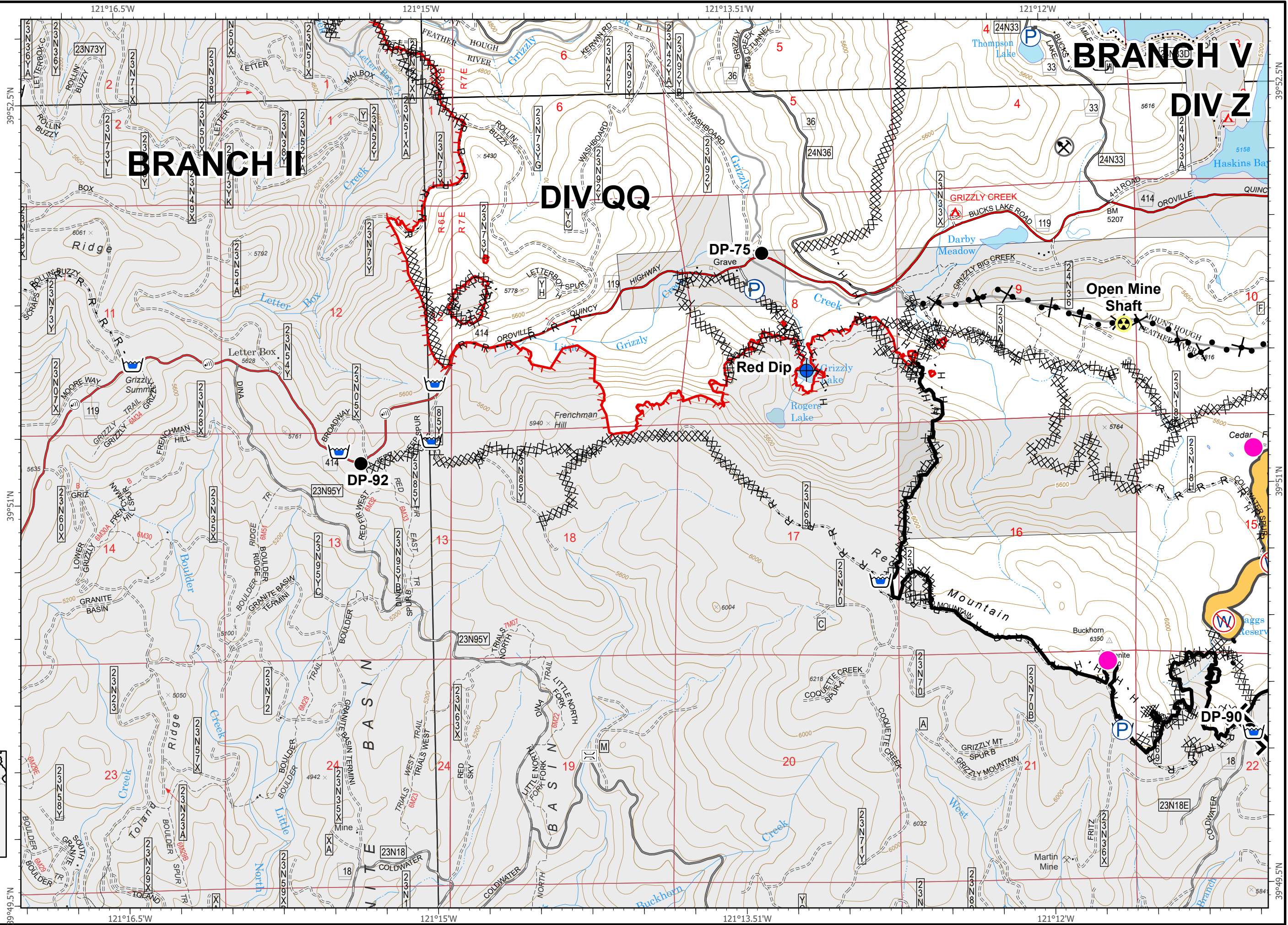
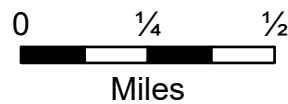
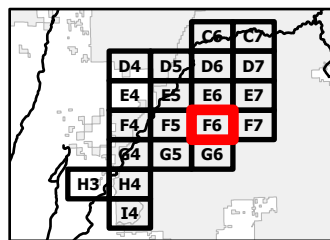
- Dip Site
- Drop Point
- Gate
- Cell Coverage
- Spot Fire
- Division Break
- Uncontrolled Fire Edge
- Contained Line
- Completed Dozer Line
- Road as Completed Line
- Water Tank
- MANDATORY EXCLUSION AREA
- Penstocks



IAP Map Pack

North Complex
CA-PNF-001308
October 10, 2020
Branch II
Index Page: F6

- Bridge
- Dip Site
- Drop Point
- Hazard
- Cell Coverage
- Water Source
- Restricted Water Source
- Branch Break
- Uncontrolled Fire Edge
- Contained Line
- Completed Dozer Line
- Completed Hand Line
- Road as Completed Line
- Proposed Dozer Line
- Building Footprint
- Mine
- Pump
- Water Tank
- Willow Creek Avoidance
- MANDATORY EXCLUSION AREA



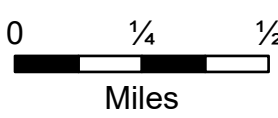
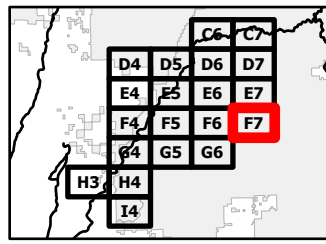
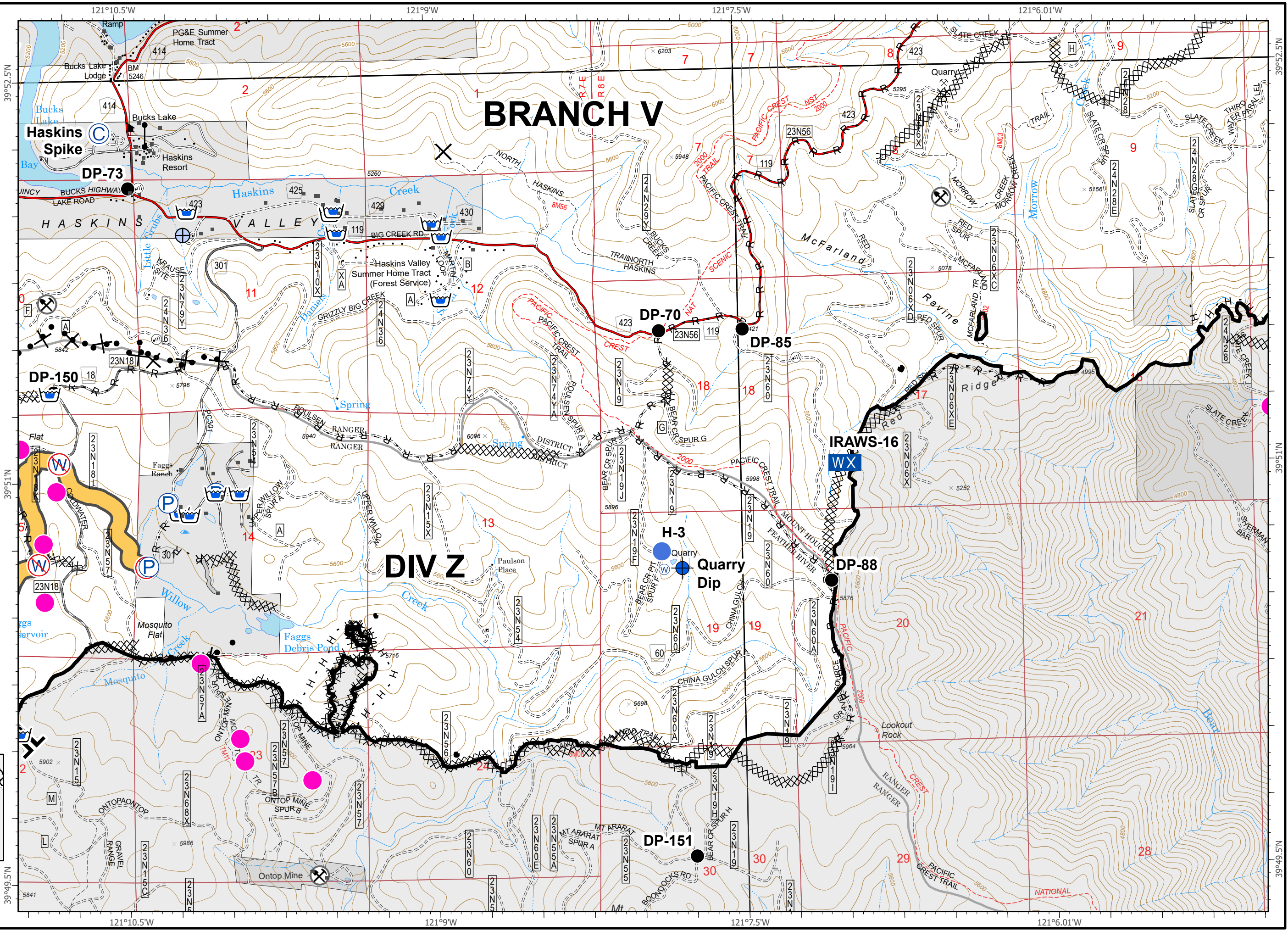
IAP Map Pack

North Complex
CA-PNF-001308
October 10, 2020
Branch II
Index Page: F7

- Camp
- Closure
- Dip Site
- Drop Point
- Gate
- Helispot
- Cell Coverage
- Mobile Weather Unit
- Water Source
- Restricted Water Source
- Water Development or Draft Site
- Branch Break
- Contained Line
- Completed Dozer Line
- Completed Hand Line
- Road as Completed Line
- Access or Improved Road
- Proposed Dozer Line
- Building Footprint
- Mine
- Pump
- Water Tank
- Willow Creek Avoidance
- MANDATORY EXCLUSION AREA

BRANCH V

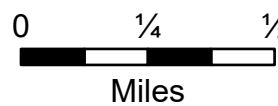
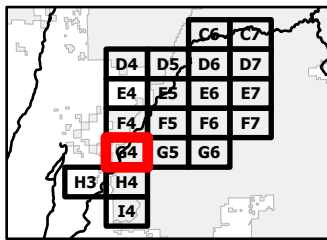
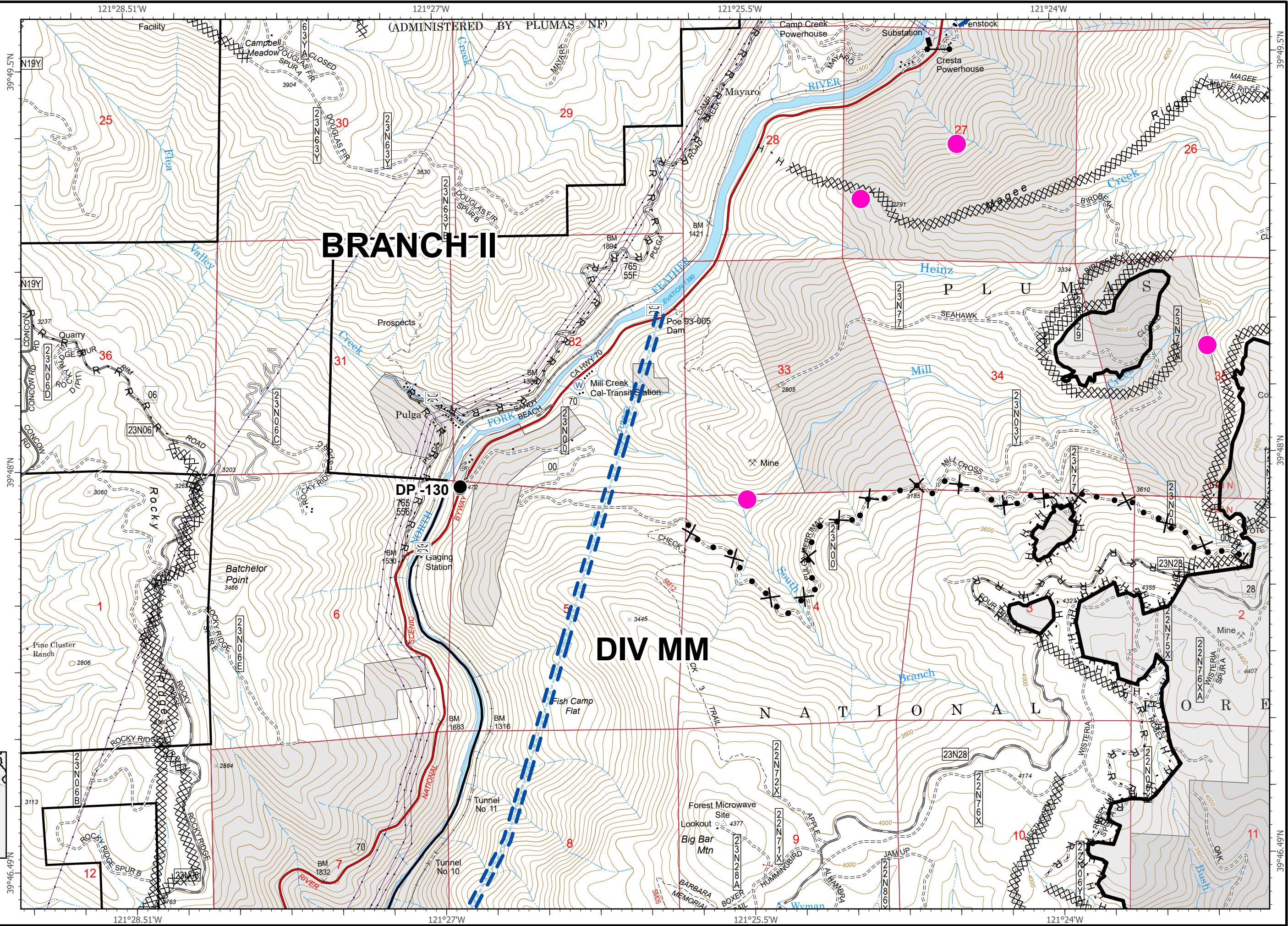
DIV Z



IAP Map Pack

North Complex
CA-PNF-001308
October 10, 2020
Branch II
Index Page: G4

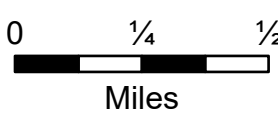
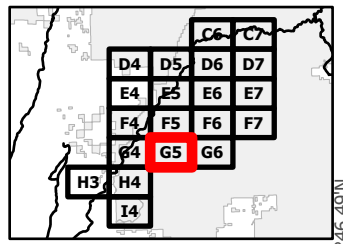
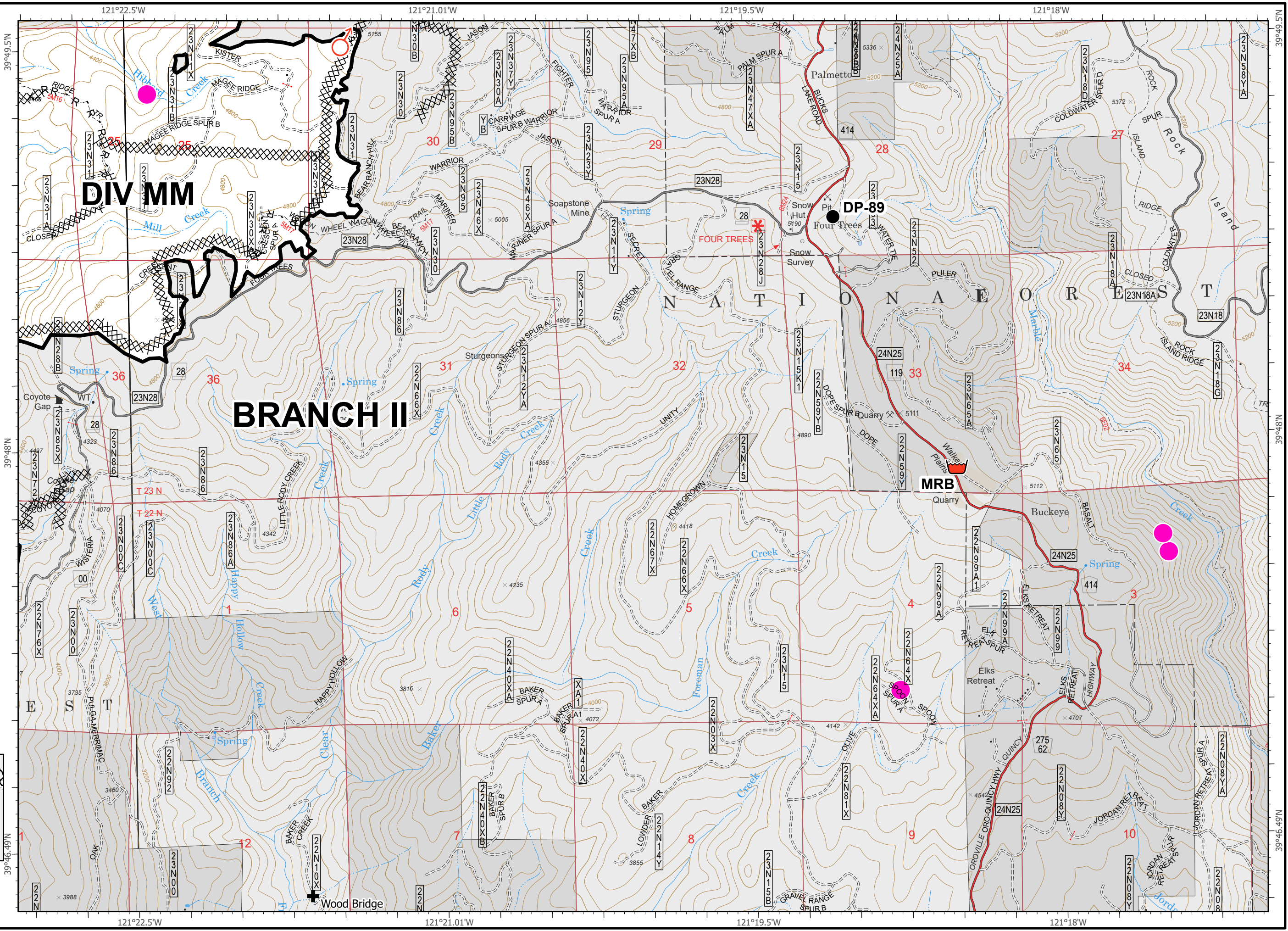
- Bridge
- Drop Point
- Gate
- Repeater
- Water Source
- Contained Line
- Completed Dozer Line
- Completed Hand Line
- Road as Completed Line
- Proposed Dozer Line
- MANDATORY EXCLUSION AREA
- Penstocks



IAP Map Pack

North Complex
CA-PNF-001308
October 10, 2020
Branch II
Index Page: G5

- Drop Point
- 🛑 Retardant/Mud Pit
- 🔥 Spot Fire
- Contained Line
- XX Completed Dozer Line
- H Completed Hand Line
- R Road as Completed Line
- X Proposed Dozer Line
- Hazmat
- MANDATORY EXCLUSION AREA
- ⊕ Wood Bridges

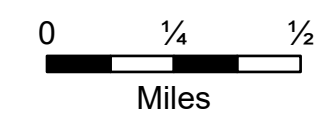
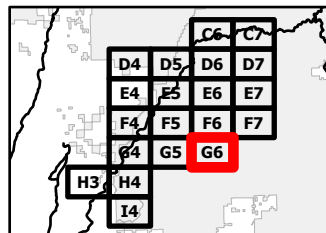
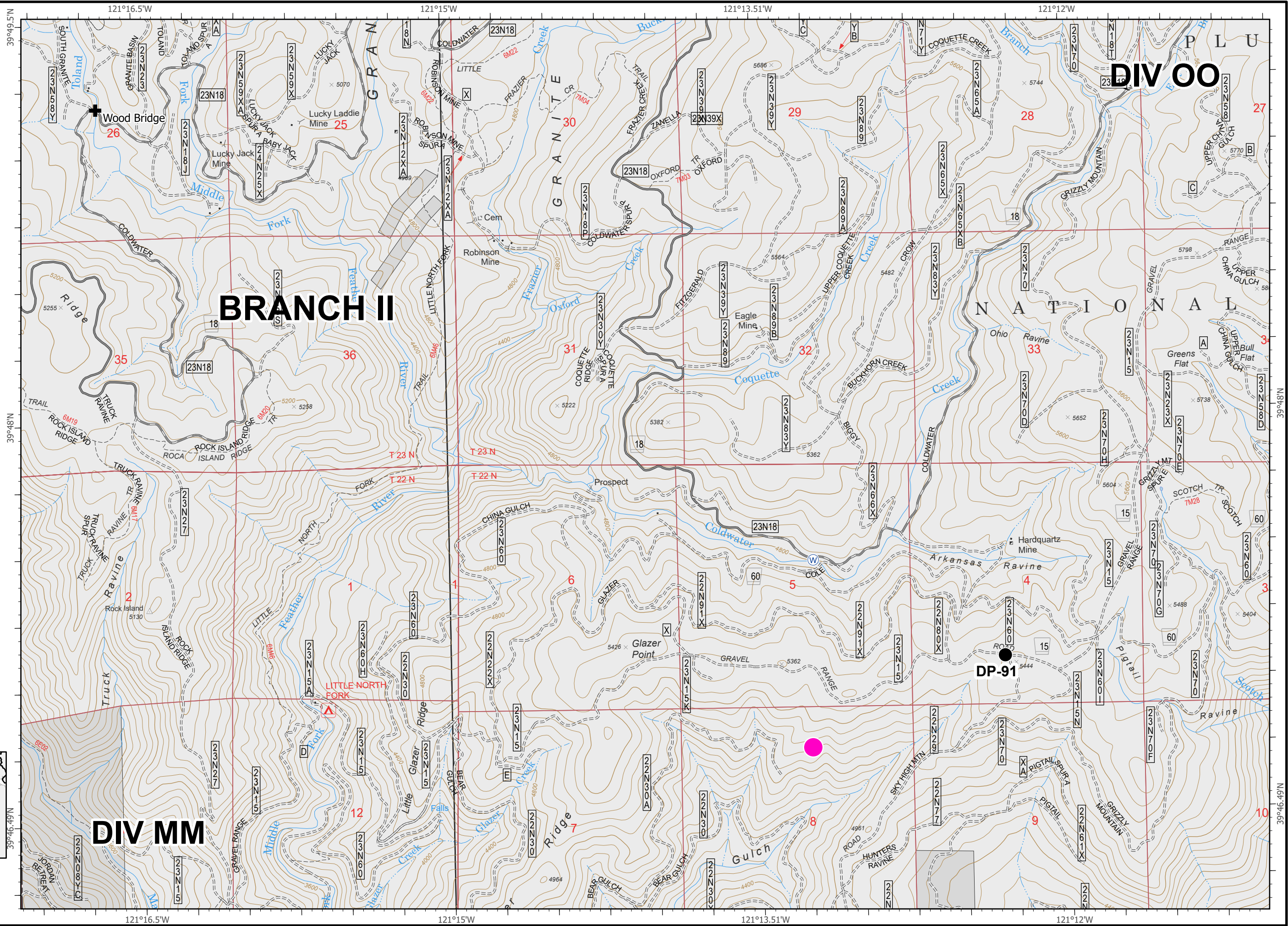


IAP Map Pack

North Complex
CA-PNF-001308
October 10, 2020
Branch II

Index Page: G6

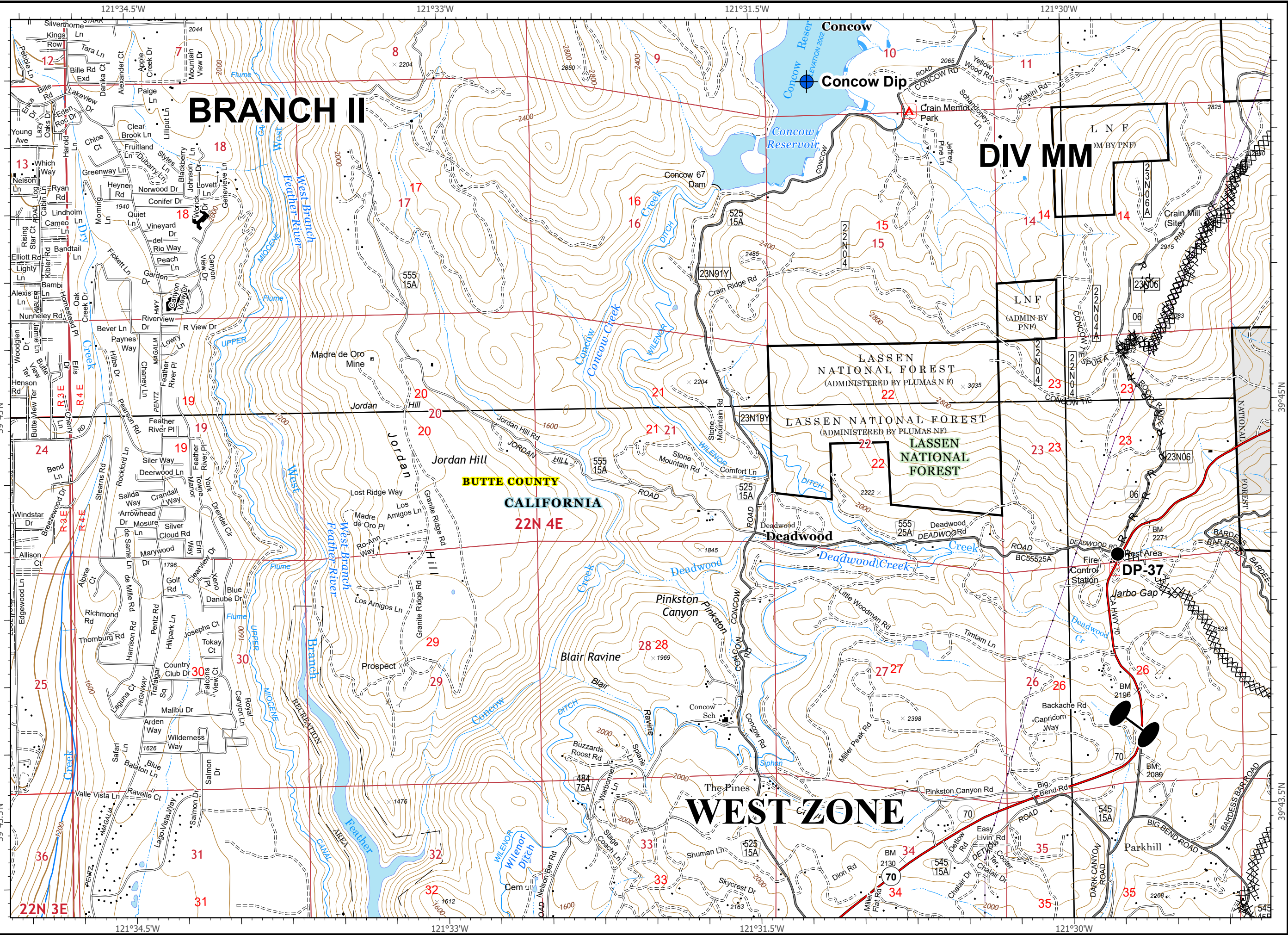
- Drop Point
- Ⓜ Water Source
- H Completed Hand Line
- MANDATORY EXCLUSION AREA
- ✚ Wood Bridges



IAP Map Pack

North Complex
CA-PNF-001308
October 10, 2020
Branch II
Index Page: H3

- Dip Site
- Drop Point
- Zone Break
- Completed Dozer Line
- Road as Completed Line



DIV MM

WEST ZONE

BRANCH II

**BUTTE COUNTY
CALIFORNIA
22N 4E**

LASSEN NATIONAL FOREST
(ADMINISTERED BY PLUMAS NF)

LASSEN NATIONAL FOREST
(ADMINISTERED BY PLUMAS NF)

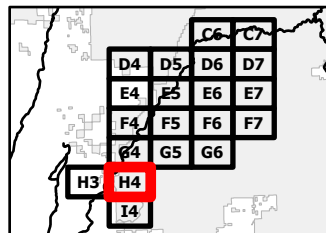
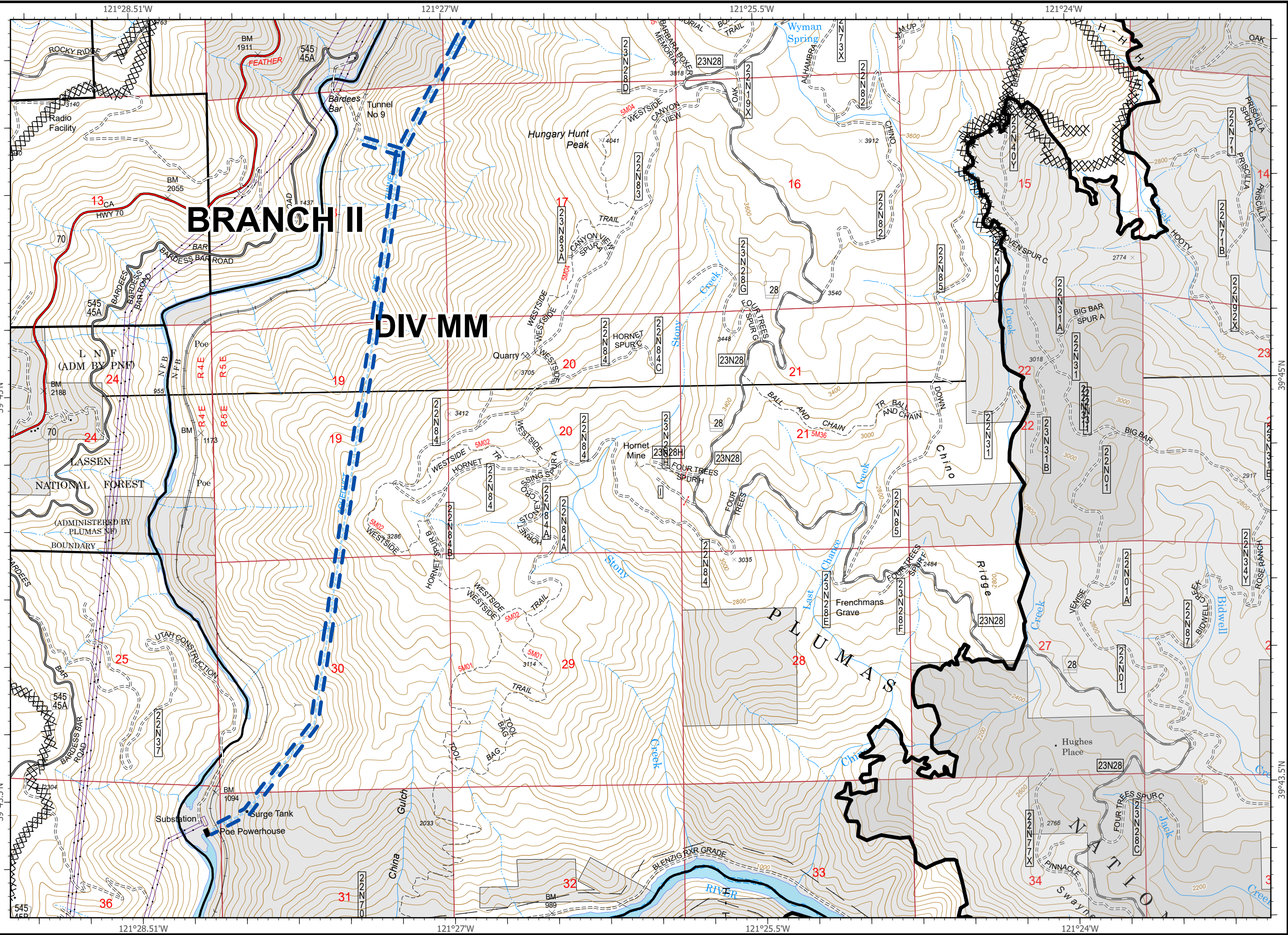
LASSEN NATIONAL FOREST

D4	D5	D6	D7
E4	E5	E6	E7
F4	F5	F6	F7
G4	G5	G6	
H3	H4		
I4			

IAP Map Pack

North Complex
CA-PNF-001308
October 10, 2020
Branch II
Index Page: H4

- Contained Line
- XX XX Completed Dozer Line
- H · Completed Hand Line
- Penstocks



IAP Map Pack

North Complex
 CA-PNF-001308
 October 10, 2020
 Branch II
 Index Page: I4

- Drop Point
- ☉ Cell Coverage
- Ⓢ Staging Area
- || Branch Break
- Contained Line
- XXX Completed Dozer Line
- H Completed Hand Line
- R Road as Completed Line

