

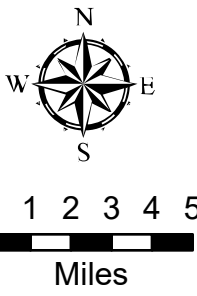
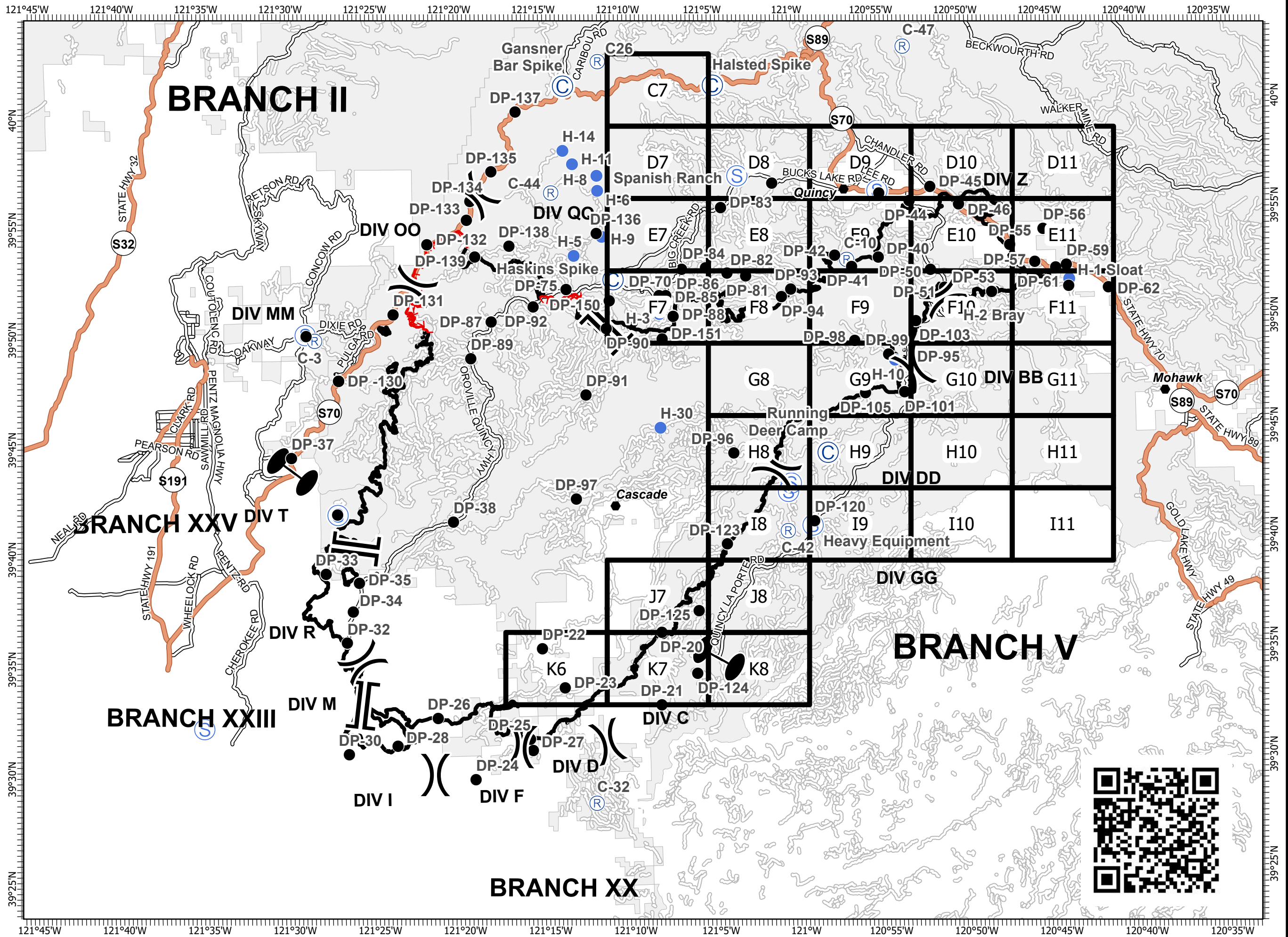
IAP Map Pack

Branch V Index

North Complex
CA-PNF-001308
October 11, 2020



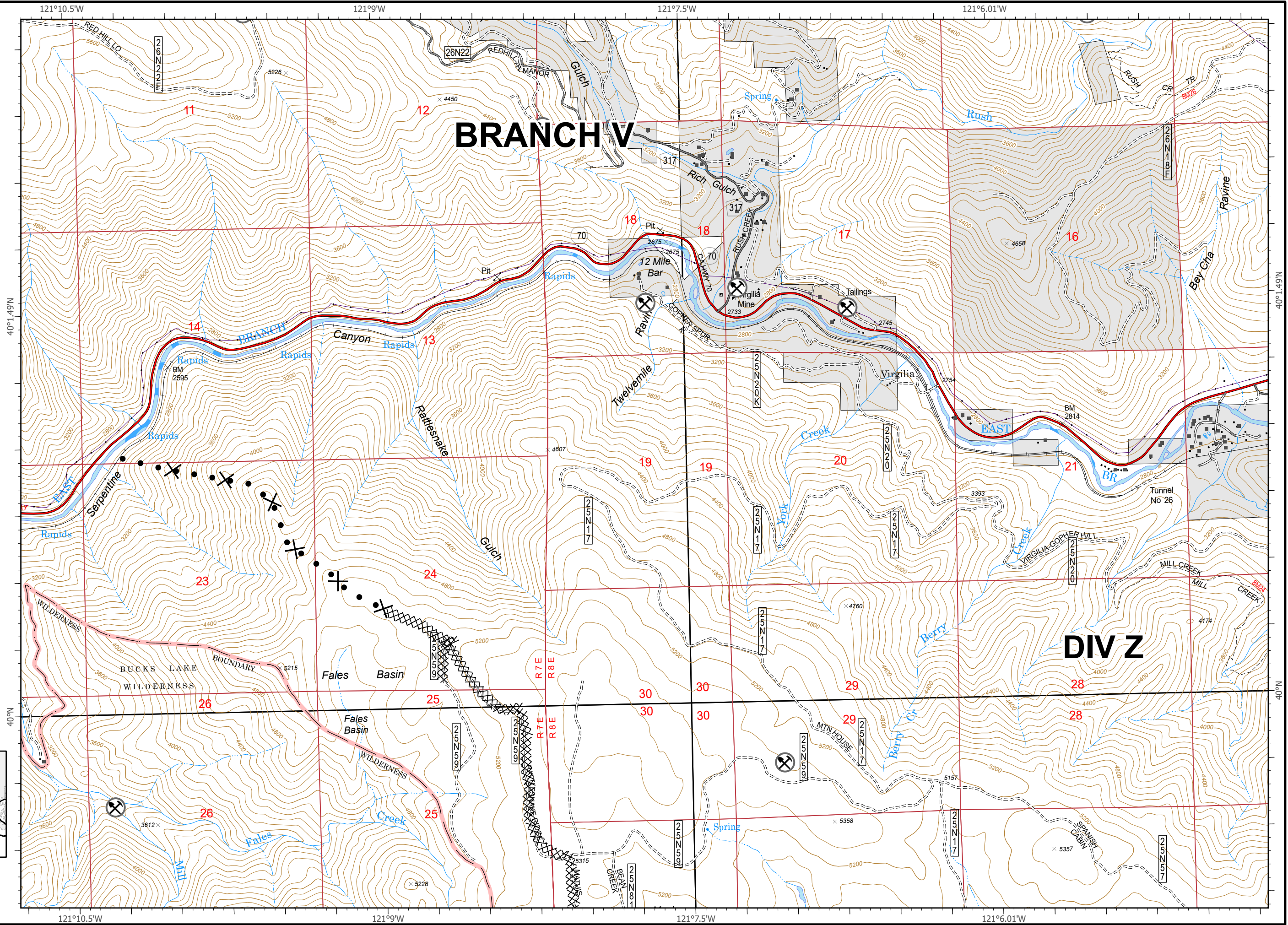
- Camp
- Drop Point
- Helispot
- Repeater
- Staging Area
- Division Break
- Branch Break
- Zone Break
- Uncontrolled Fire Edge
- Contained Line



IAP Map Pack

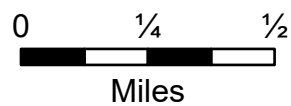
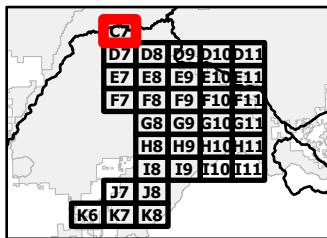
North Complex
CA-PNF-001308
October 11, 2020
Branch V
Index Page: C7

- ⊗ ⊗ Completed Dozer Line
- ⊗ • Proposed Dozer Line
- Building Footprint
- ⊗ Mine



BRANCH V

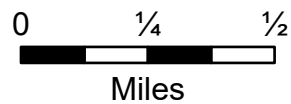
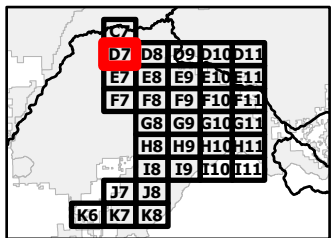
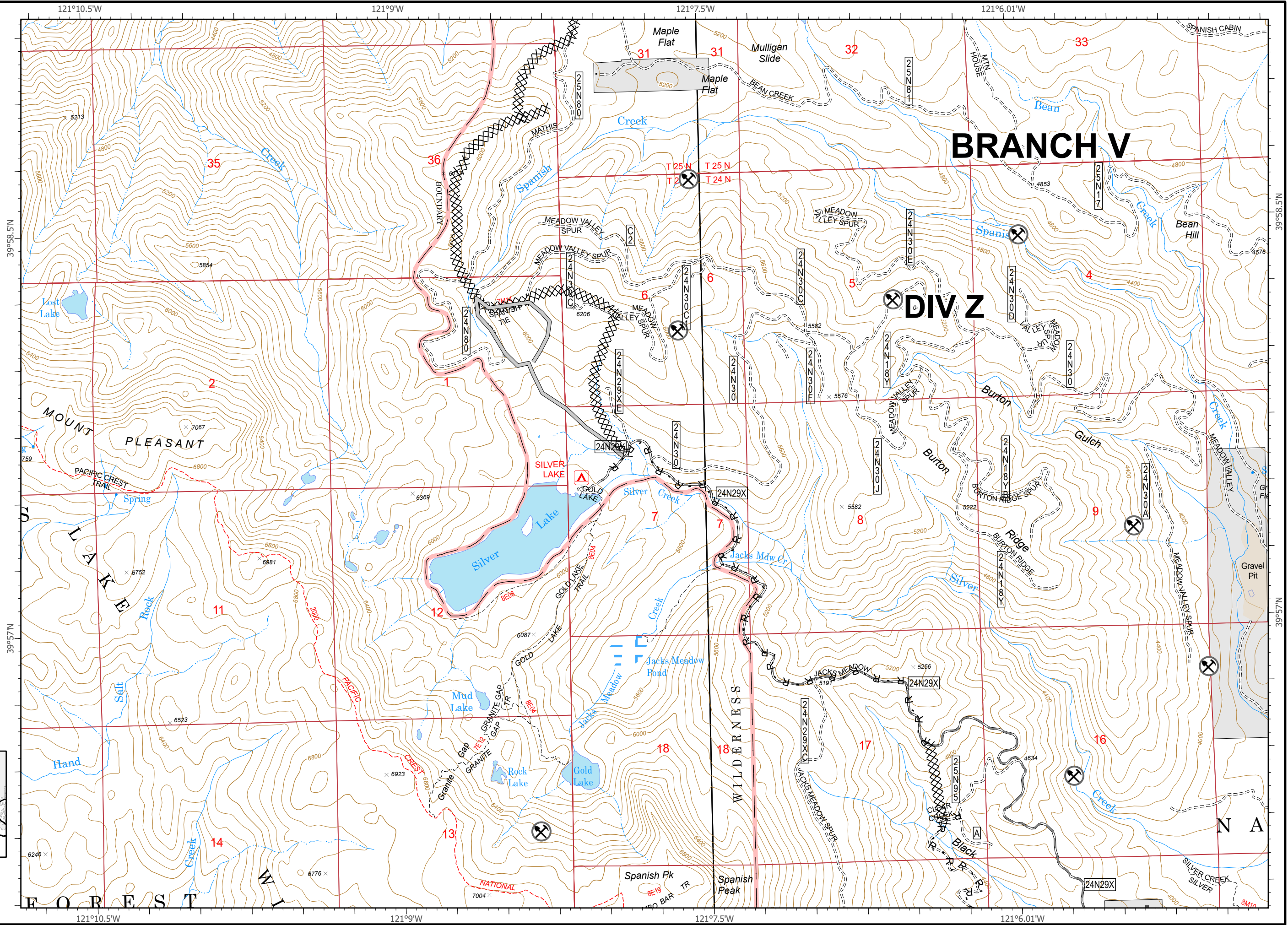
DIV Z



IAP Map Pack

North Complex
CA-PNF-001308
October 11, 2020
Branch V
Index Page: D7

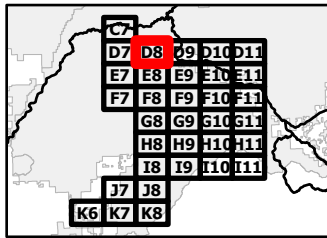
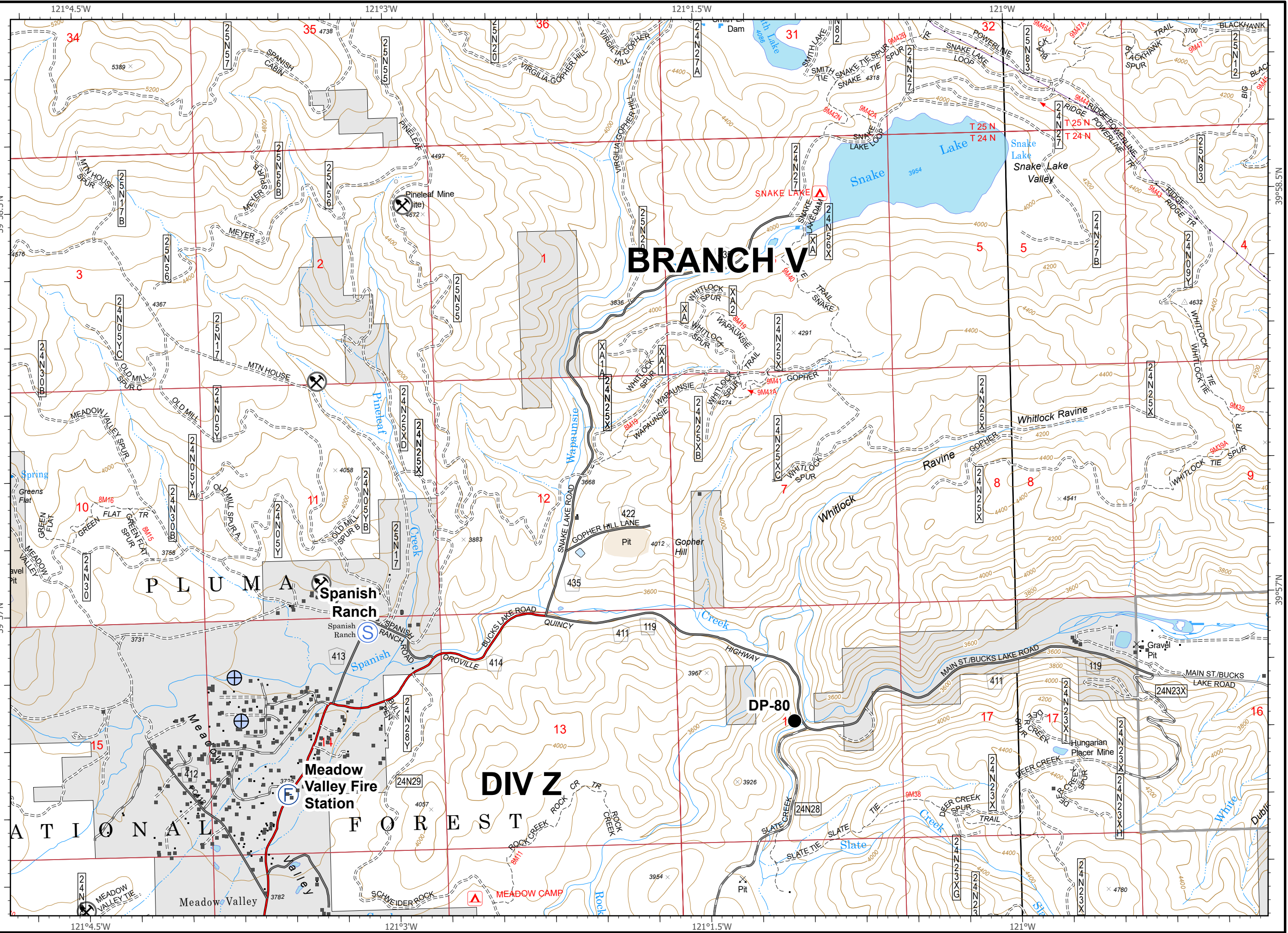
- ⊗ Completed Dozer Line
- R Road as Completed Line
- Access or Improved Road
- Building Footprint
- ⊗ Mine



IAP Map Pack

North Complex
CA-PNF-001308
October 11, 2020
Branch V
Index Page: D8

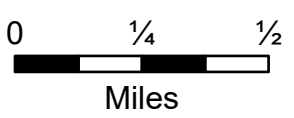
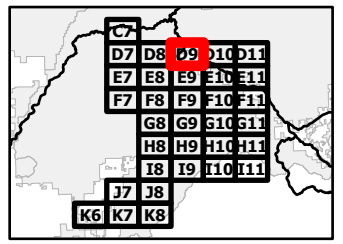
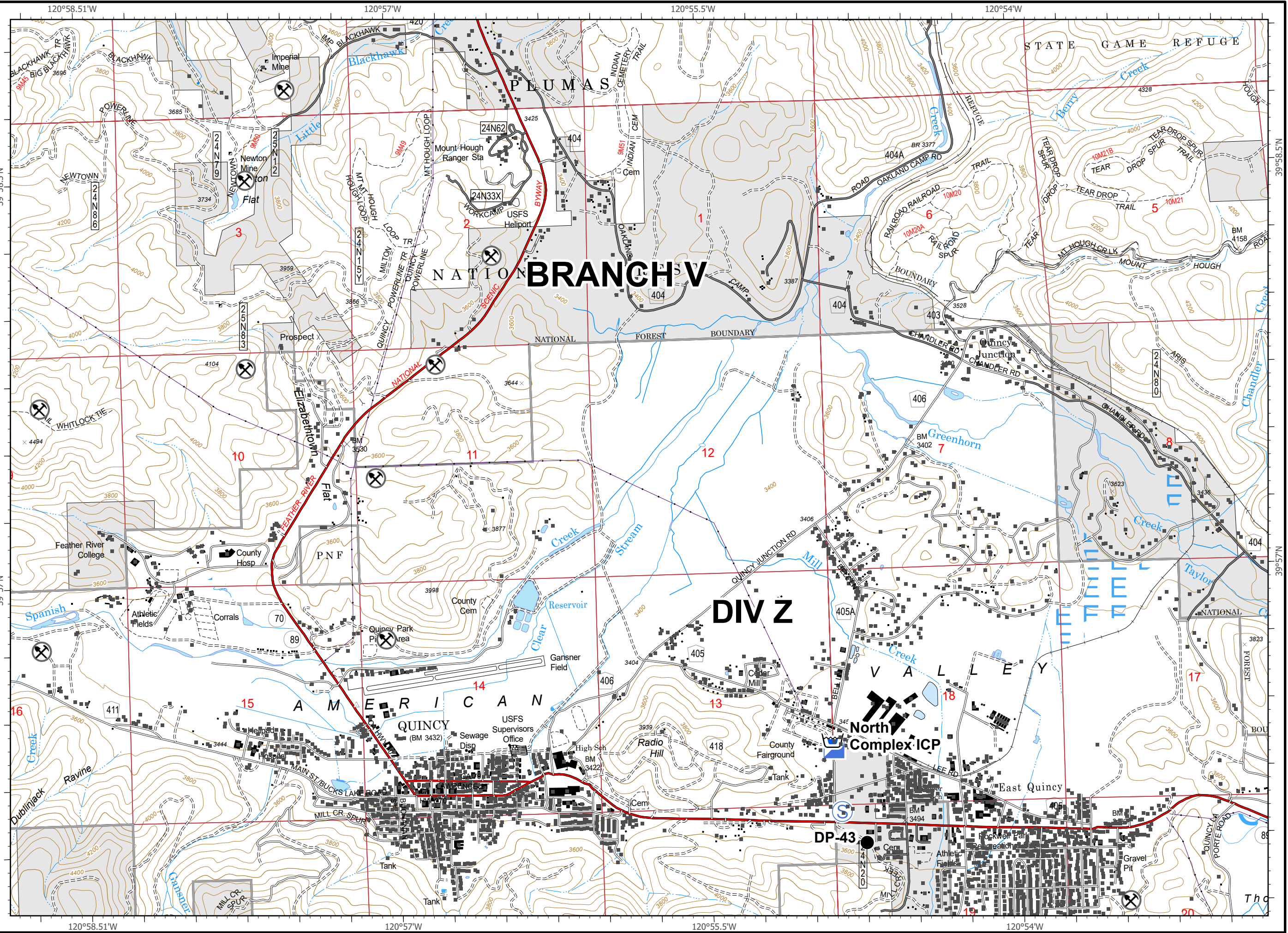
- Drop Point
- ⓕ Fire Station
- Ⓢ Staging Area
- ⊕ Water Development or Draft Site
- Building Footprint
- ⓧ Mine



IAP Map Pack

North Complex
CA-PNF-001308
October 11, 2020
Branch V
Index Page: D9

- Bridge
- Drop Point
- Incident Command Post
- Staging Area
- Completed Dozer Line
- Building Footprint
- Mine
- Water Tank

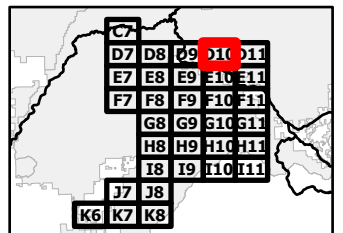
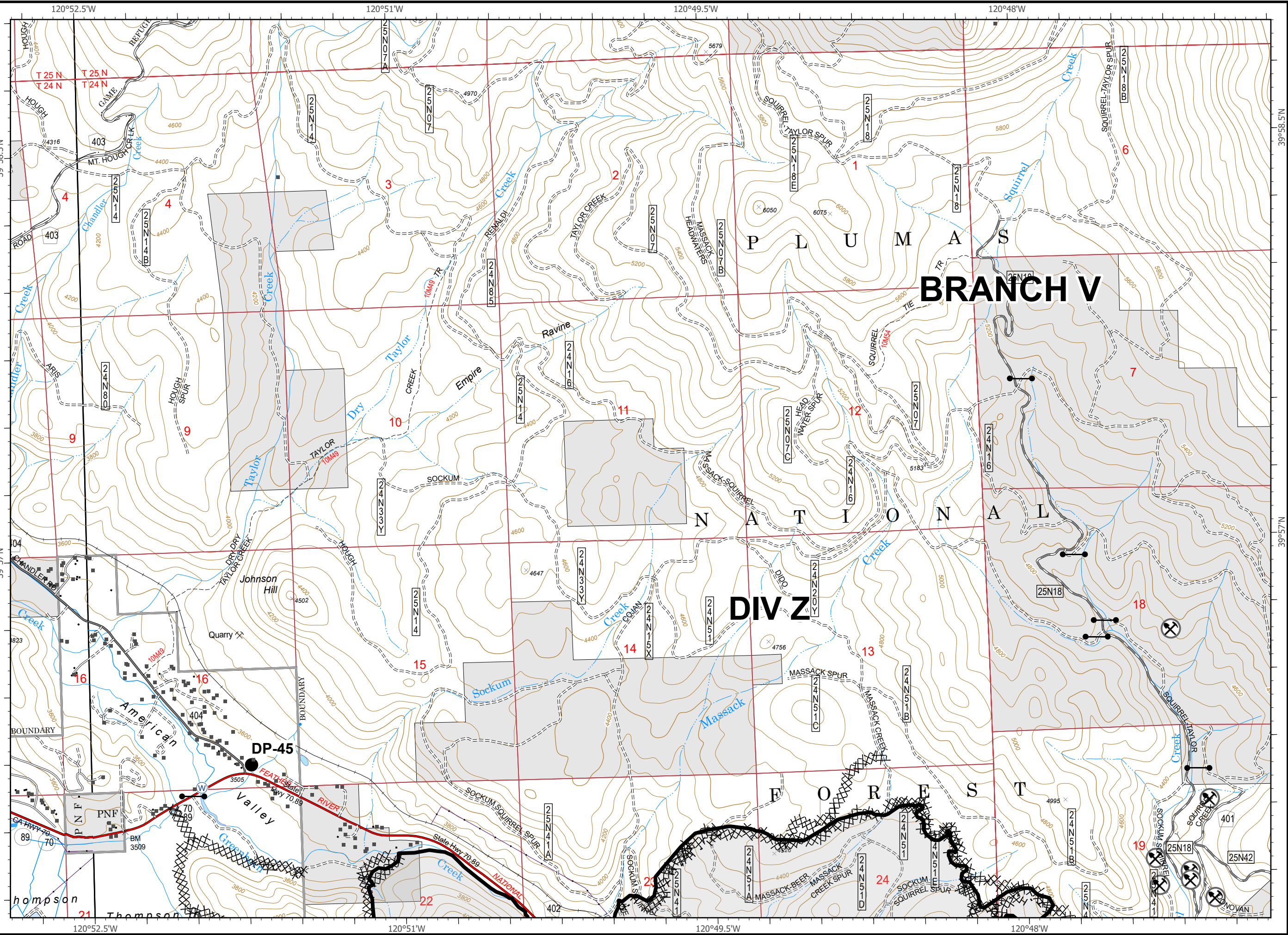


IAP Map Pack

North Complex
CA-PNF-001308
October 11, 2020
Branch V

Index Page: D10

- Drop Point
- Gate
- W Water Source
- Contained Line
- XX Completed Dozer Line
- H Completed Hand Line
- Building Footprint
- ⊗ Mine
- SPI Gate

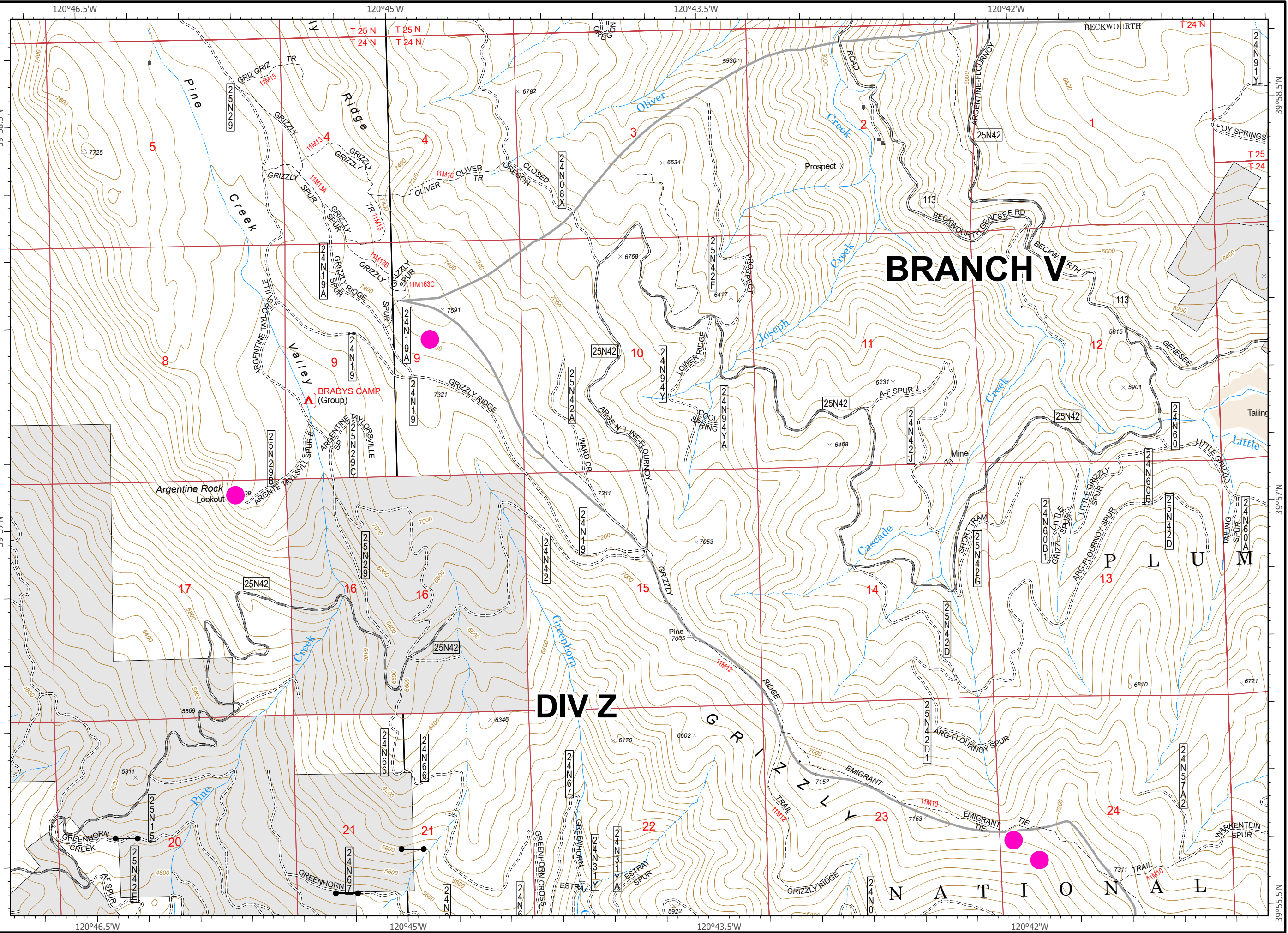


IAP Map Pack

North Complex
CA-PNF-001308
October 11, 2020
Branch V

Index Page: D11

- Building Footprint
- SPI Gate
- MANDATORY EXCLUSION AREA

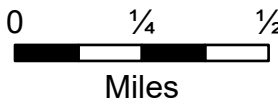
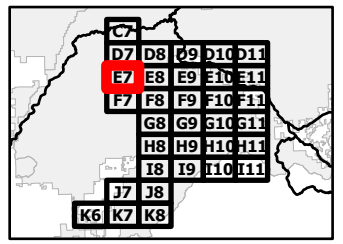
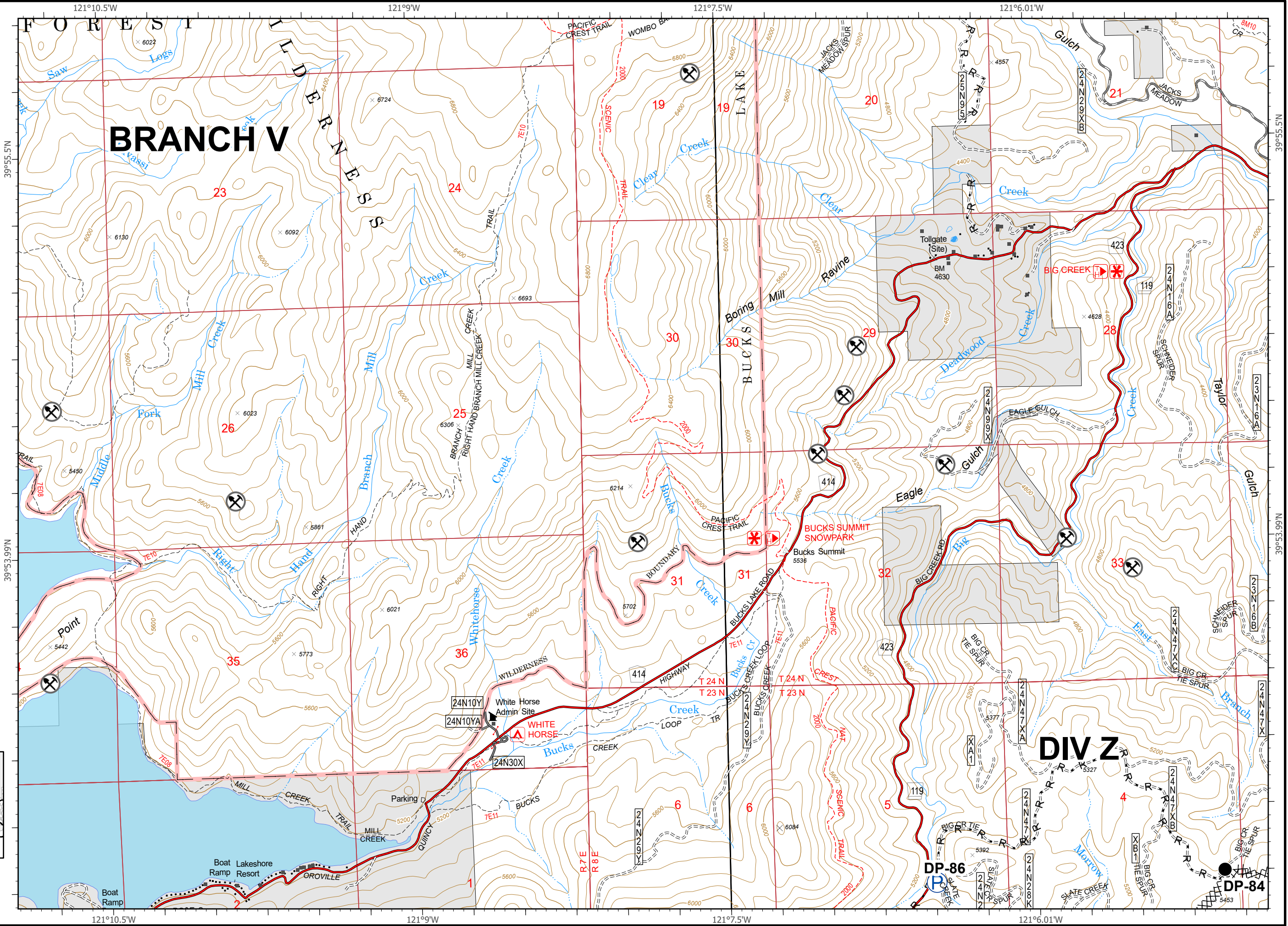


IAP Map Pack

North Complex
CA-PNF-001308
October 11, 2020
Branch V

Index Page: E7

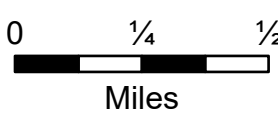
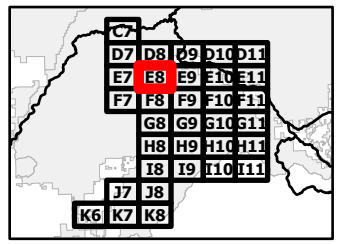
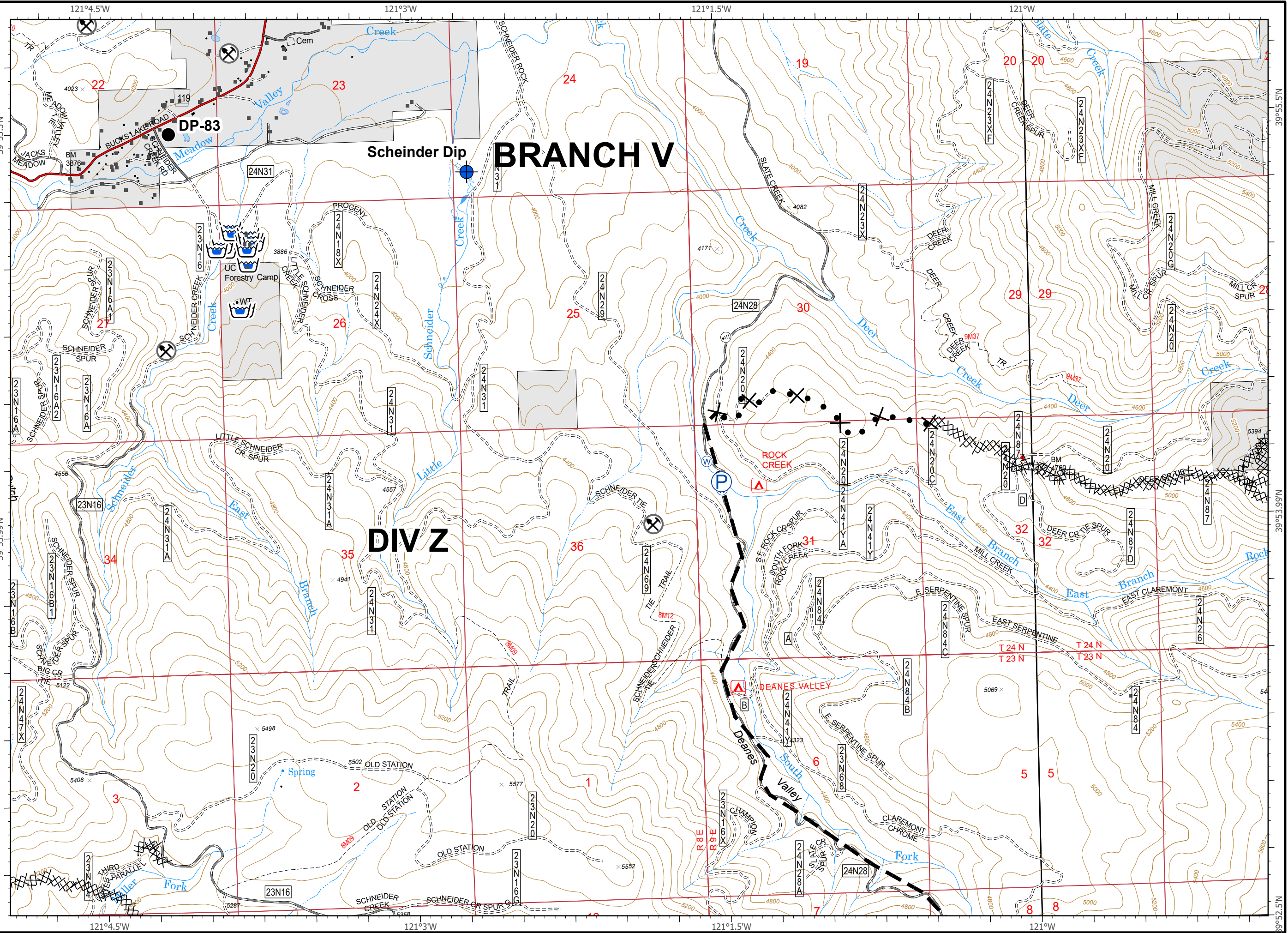
- Drop Point
- XXX Completed Dozer Line
- R Road as Completed Line
- Building Footprint
- ⊗ Mine
- Ⓟ Pump



IAP Map Pack

North Complex
CA-PNF-001308
October 11, 2020
Branch V
Index Page: E8

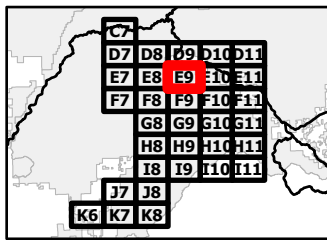
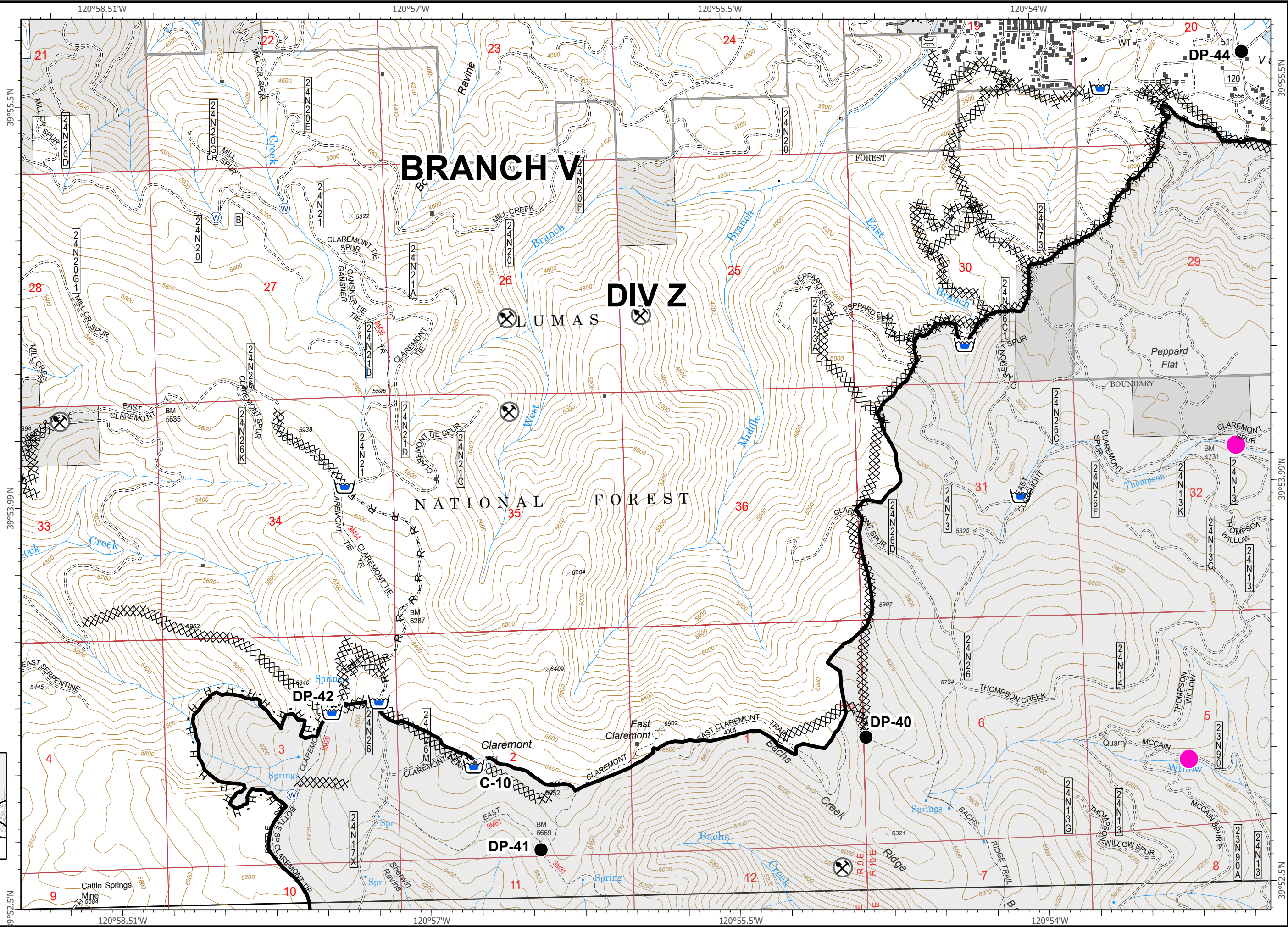
- Dip Site
- Drop Point
- Cell Coverage
- Water Source
- Completed Dozer Line
- Proposed Dozer Line
- Planned Fire Line
- Building Footprint
- Mine
- Pump
- Water Tank



IAP Map Pack

North Complex
CA-PNF-001308
October 11, 2020
Branch V
Index Page: E9

- Bridge
- Drop Point
- Cell Coverage
- Repeater
- Water Source
- Contained Line
- Completed Dozer Line
- Completed Hand Line
- Road as Completed Line
- Building Footprint
- Mine
- Water Tank
- MANDATORY EXCLUSION AREA

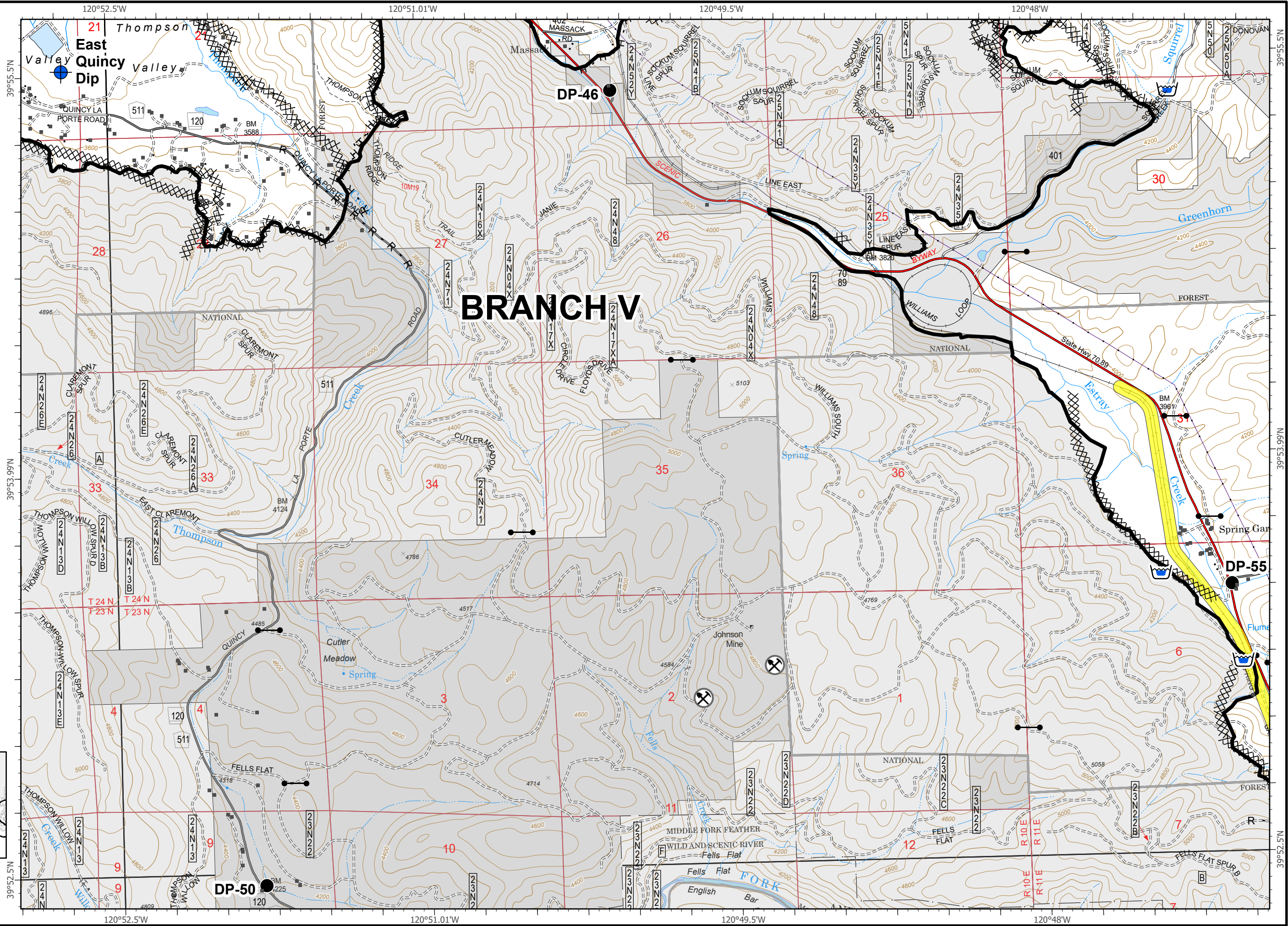


IAP Map Pack

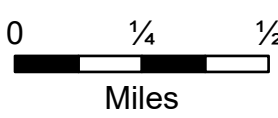
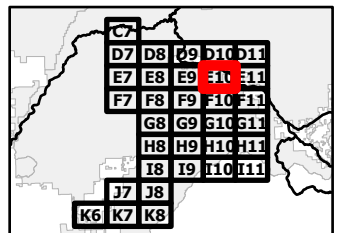
North Complex
CA-PNF-001308
October 11, 2020
Branch V

Index Page: E10

- Dip Site
- Drop Point
- Contained Line
- Completed Dozer Line
- Completed Hand Line
- Road as Completed Line
- Building Footprint
- Mine
- Water Tank
- SPI Gate
- Union Pacific Special Protection



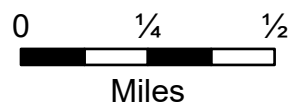
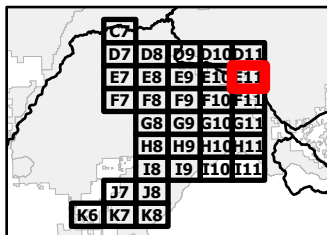
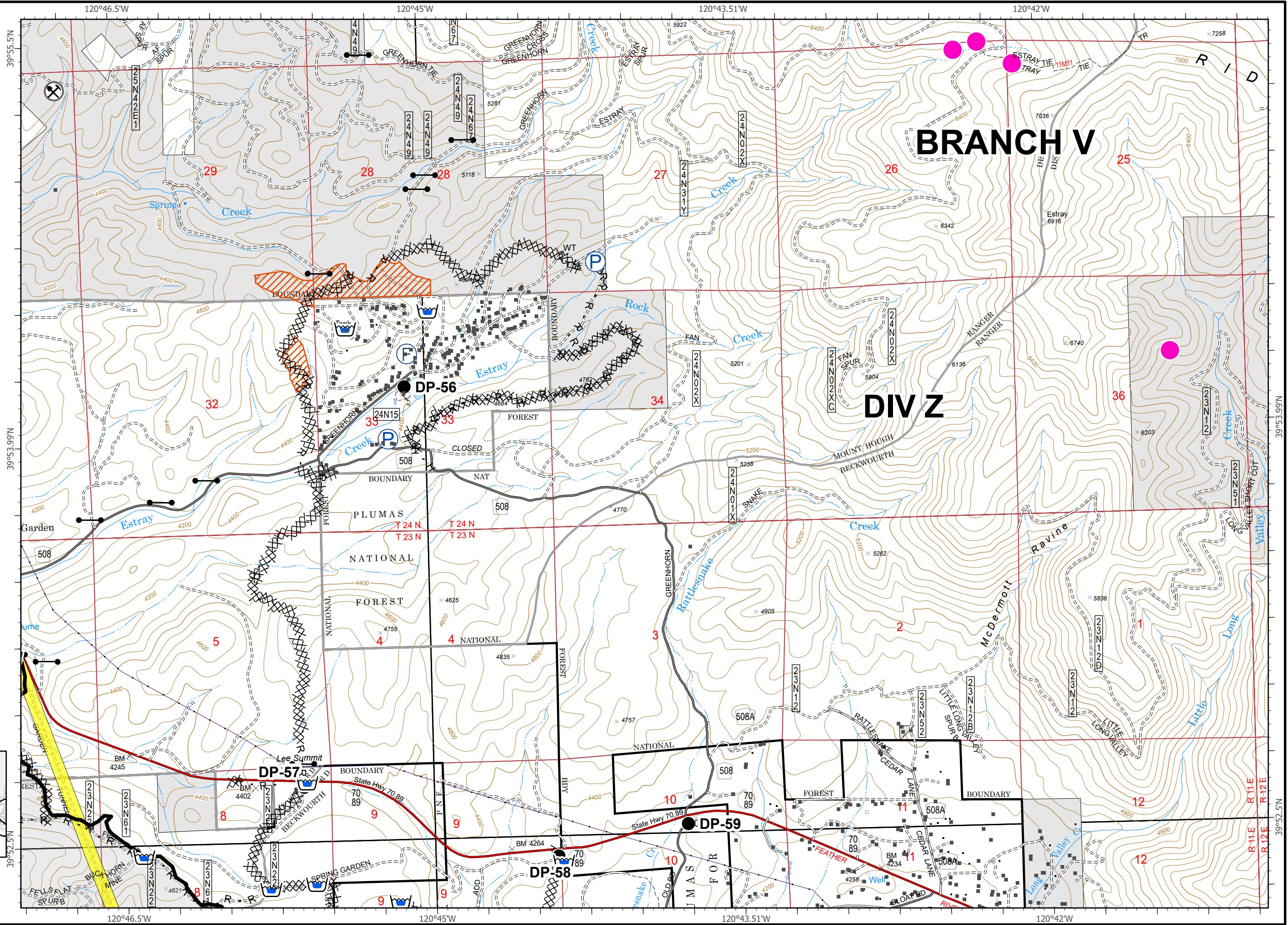
BRANCH V



IAP Map Pack

North Complex
CA-PNF-001308
October 11, 2020
Branch V
Index Page: E11

- Drop Point
- Ⓜ Fire Station
- ▬ Contained Line
- XX Completed Dozer Line
- H Completed Hand Line
- R Road as Completed Line
- Building Footprint
- Ⓜ Mine
- Ⓜ Pump
- Ⓜ Water Tank
- SPI Gate
- Union Pacific Special Protection
- MANDATORY EXCLUSION AREA



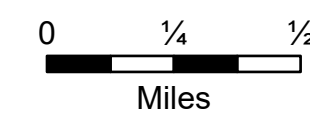
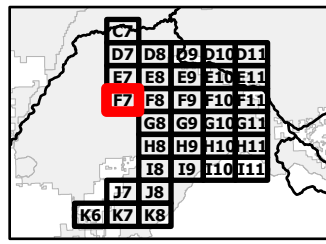
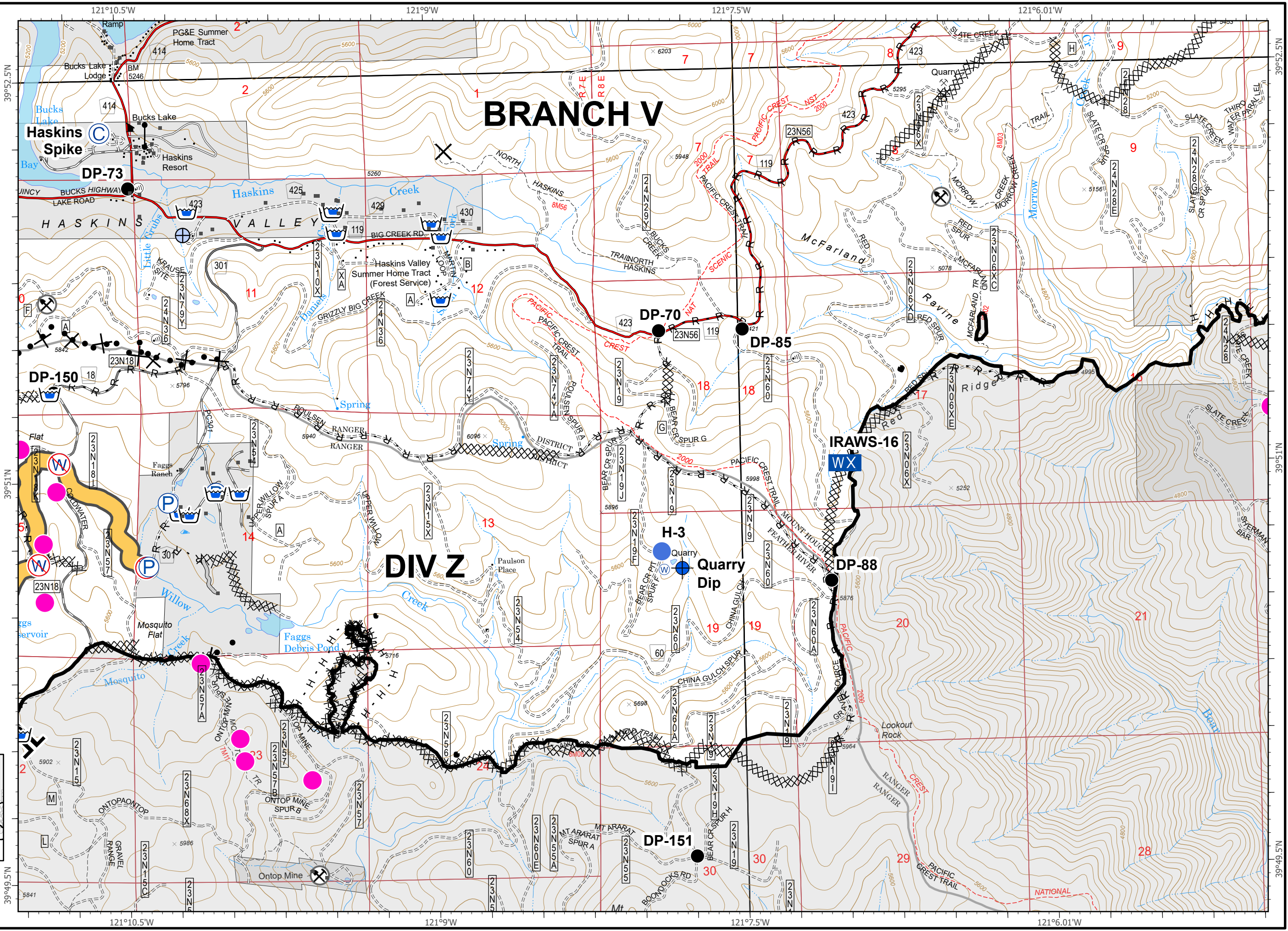
IAP Map Pack

North Complex
CA-PNF-001308
October 11, 2020
Branch V
Index Page: F7

- Camp
- Closure
- Dip Site
- Drop Point
- Gate
- Helispot
- Cell Coverage
- Mobile Weather Unit
- Water Source
- Restricted Water Source
- Water Development or Draft Site
- Branch Break
- Contained Line
- Completed Dozer Line
- Completed Hand Line
- Road as Completed Line
- Access or Improved Road
- Proposed Dozer Line
- Building Footprint
- Mine
- Pump
- Water Tank
- Willow Creek Avoidance
- MANDATORY EXCLUSION AREA

BRANCH V

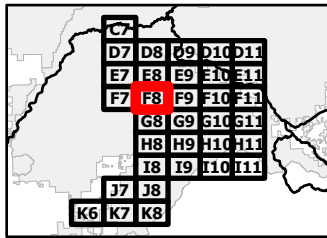
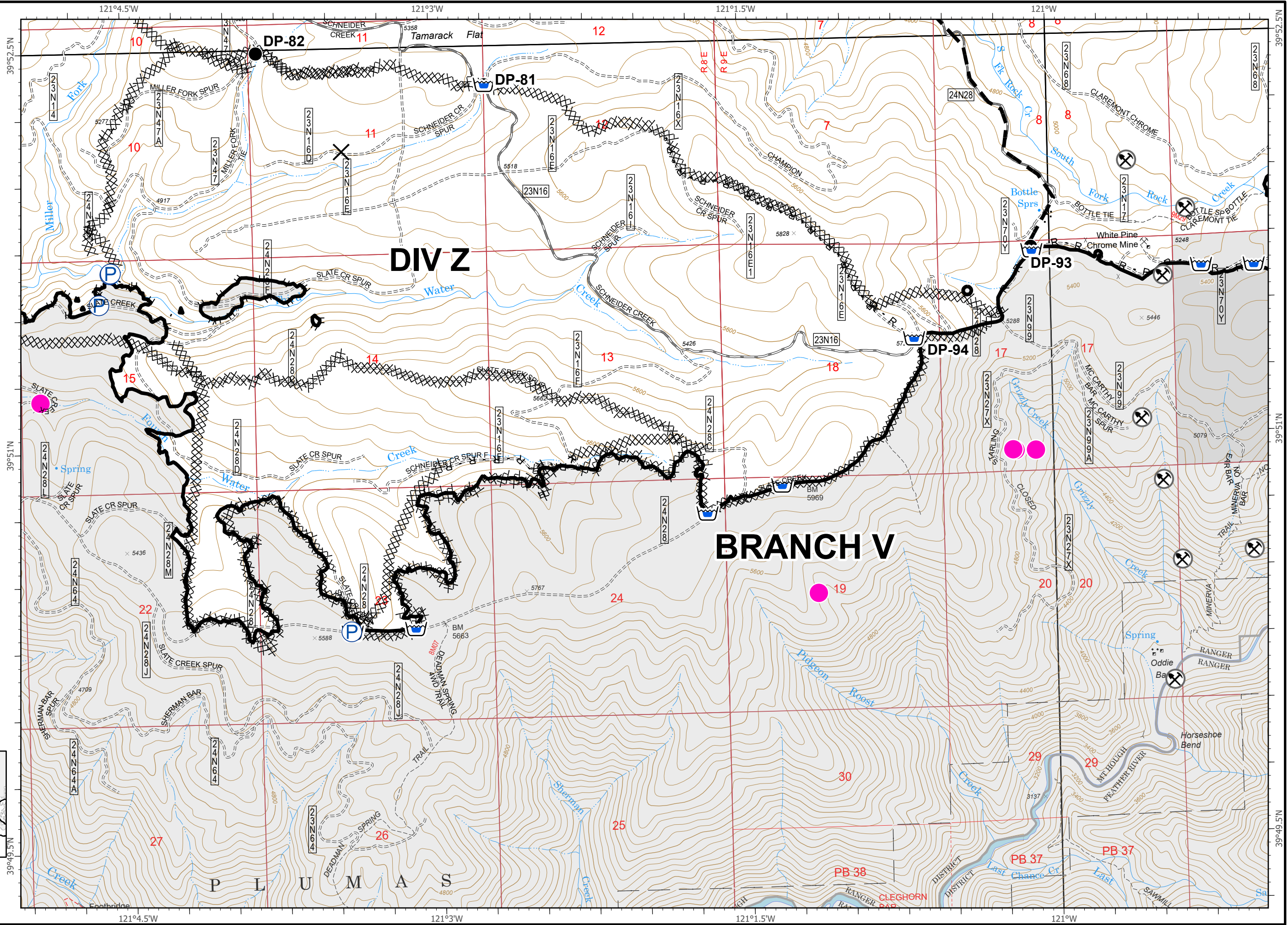
DIV Z



IAP Map Pack

North Complex
CA-PNF-001308
October 11, 2020
Branch V
Index Page: F8

- ✕ Closure
- Drop Point
- ▬ Contained Line
- ⊗ Completed Dozer Line
- H Completed Hand Line
- R Road as Completed Line
- ▬ Planned Fire Line
- ⊗ Mine
- P Pump
- 🏠 Water Tank
- Hazmat
- MANDATORY EXCLUSION AREA

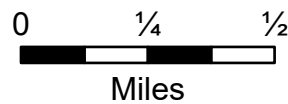
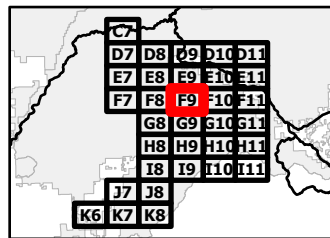
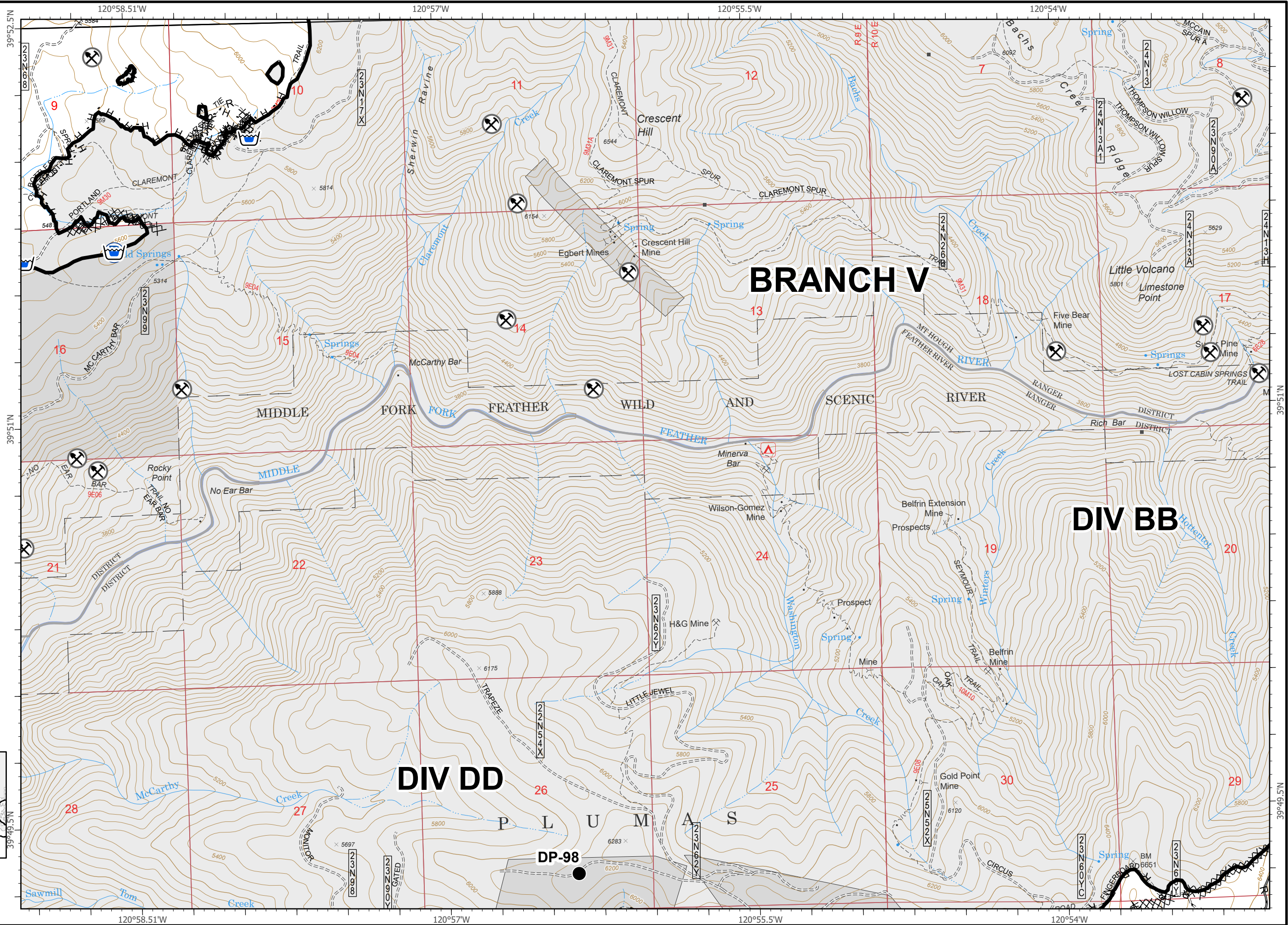


IAP Map Pack

North Complex
CA-PNF-001308
October 11, 2020
Branch V

Index Page: F9

- Drop Point
- Contained Line
- XX Completed Dozer Line
- H Completed Hand Line
- R Road as Completed Line
- Building Footprint
- ⊗ Mine
- P Pump
- Water Tank

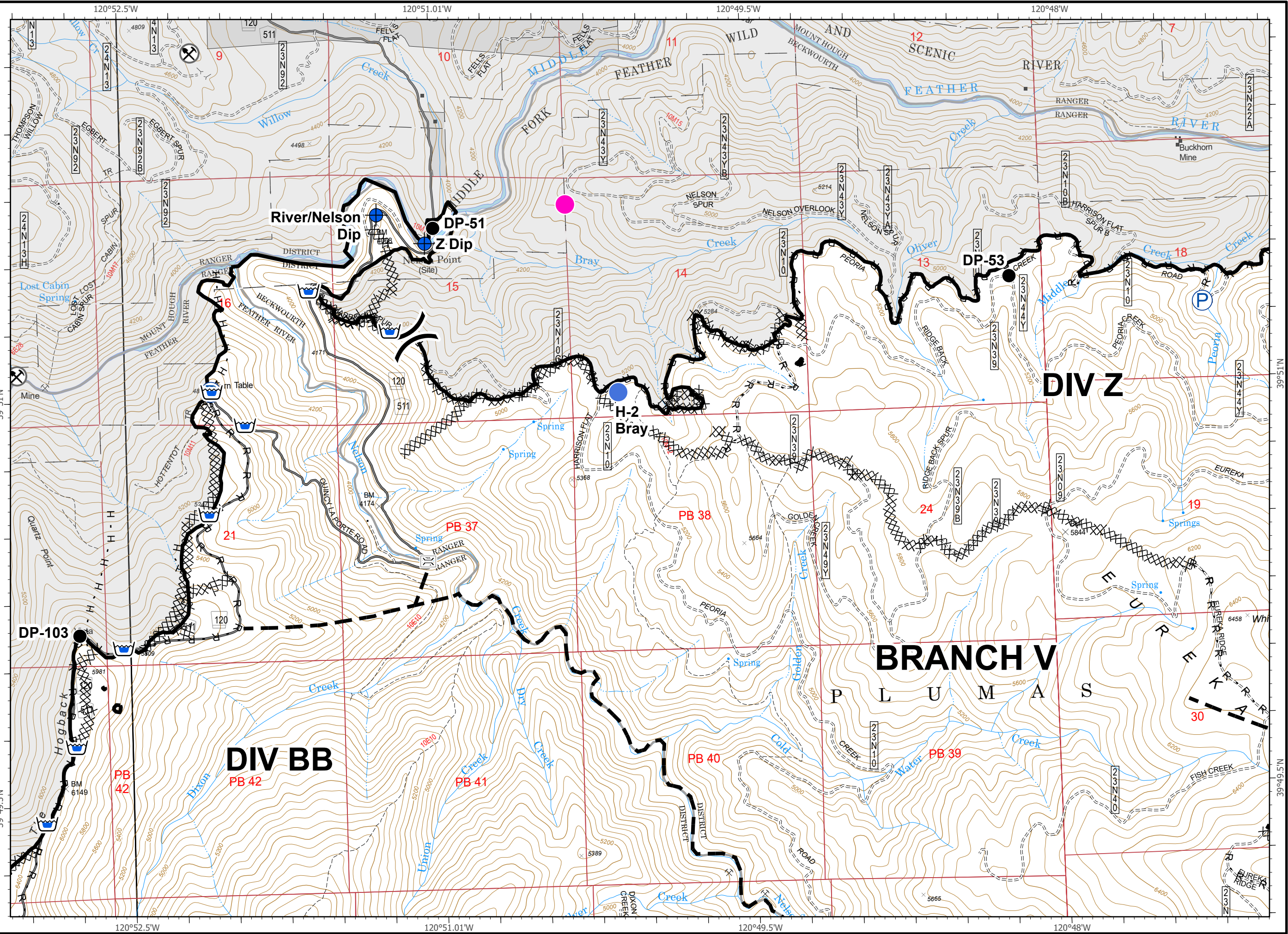
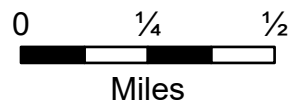
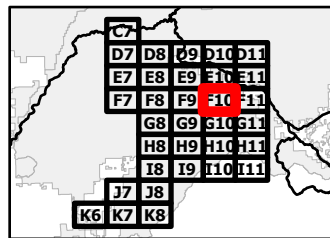


IAP Map Pack

North Complex
CA-PNF-001308
October 11, 2020
Branch V

Index Page: F10

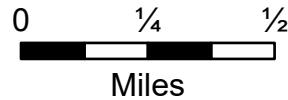
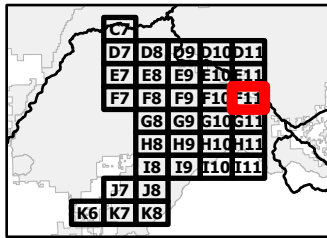
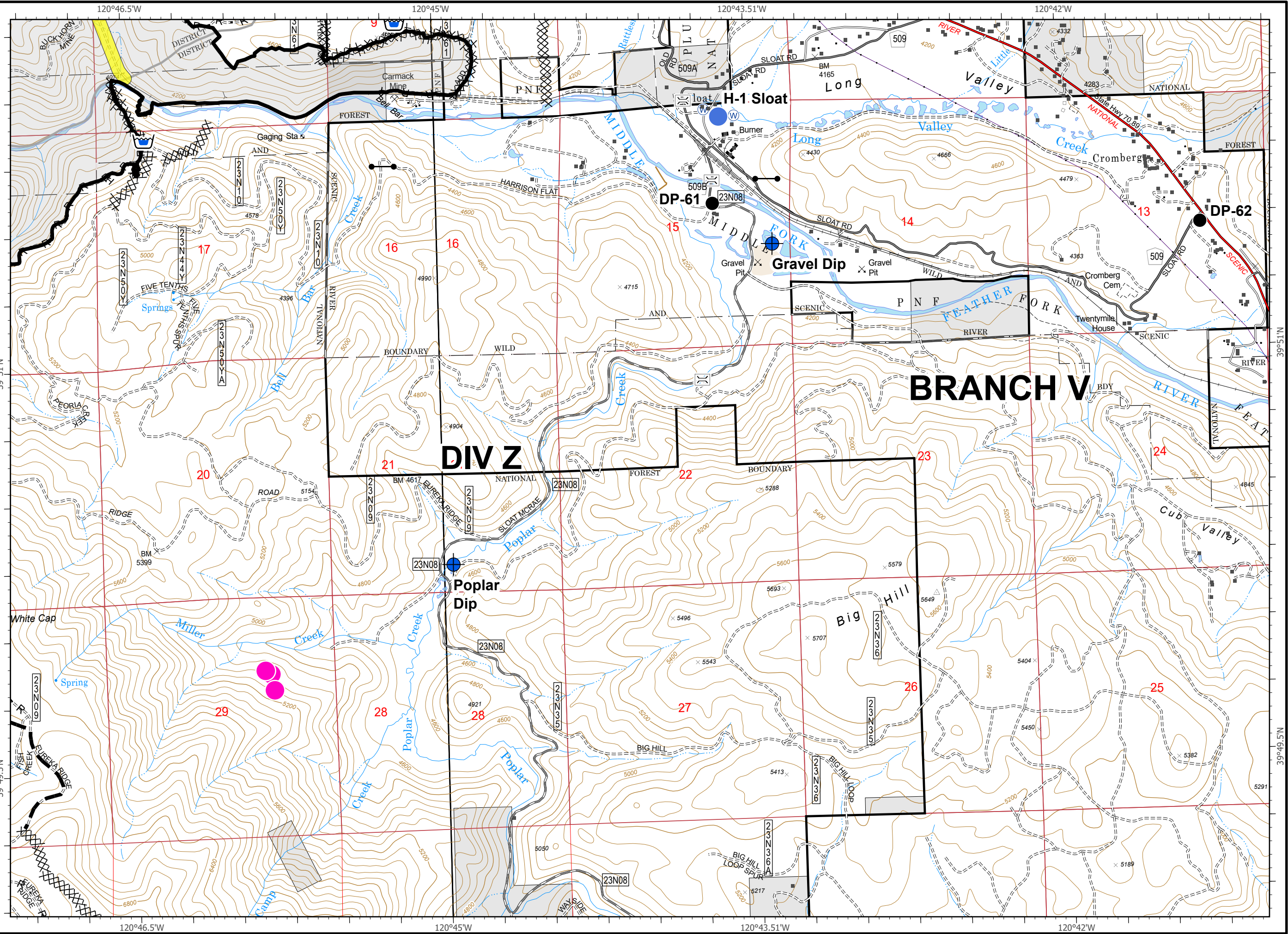
- Bridge
- Dip Site
- Drop Point
- Helispot
- Cell Coverage
- Division Break
- Contained Line
- Completed Dozer Line
- Completed Hand Line
- Road as Completed Line
- Planned Fire Line
- Building Footprint
- Mine
- Pump
- Water Tank
- MANDATORY EXCLUSION AREA



IAP Map Pack









North Complex
CA-PNF-001308
October 11, 2020
Branch V
Index Page: F11

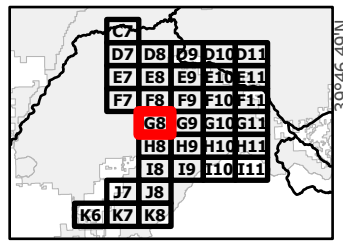
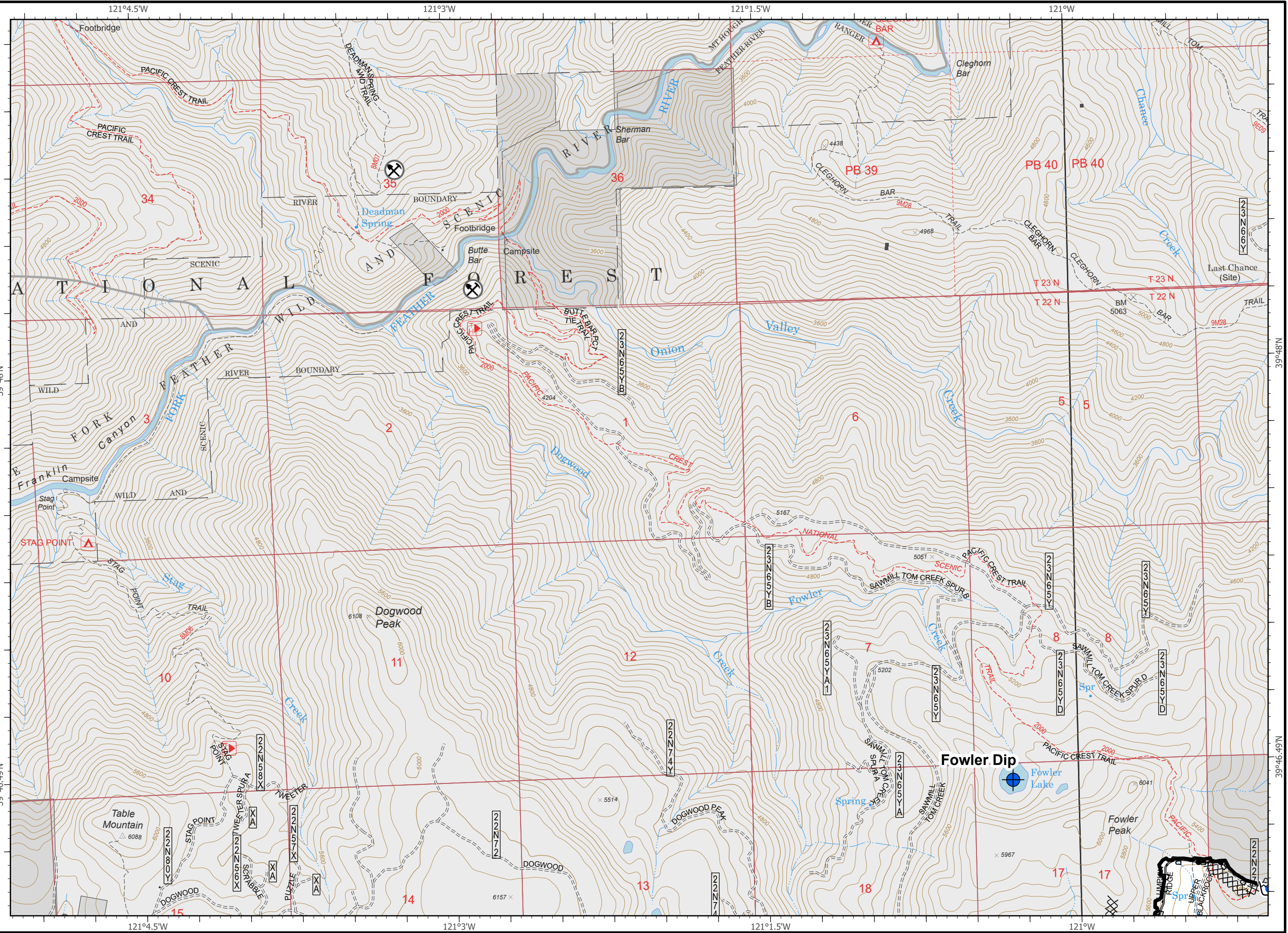
- Bridge
- Dip Site
- Drop Point
- Helispot
- Water Source
- Contained Line
- Completed Dozer Line
- Completed Hand Line
- Road as Completed Line
- Planned Fire Line
- Building Footprint
- Water Tank
- SPI Gate
- Union Pacific Special Protection
- Hazmat
- MANDATORY EXCLUSION AREA



IAP Map Pack

North Complex
 CA-PNF-001308
 October 11, 2020
 Branch V
 Index Page: G8

-  Dip Site
-  Contained Line
-  Completed Dozer Line
-  Road as Completed Line
-  Building Footprint
-  Mine
-  Water Tank
-  SPI Gate

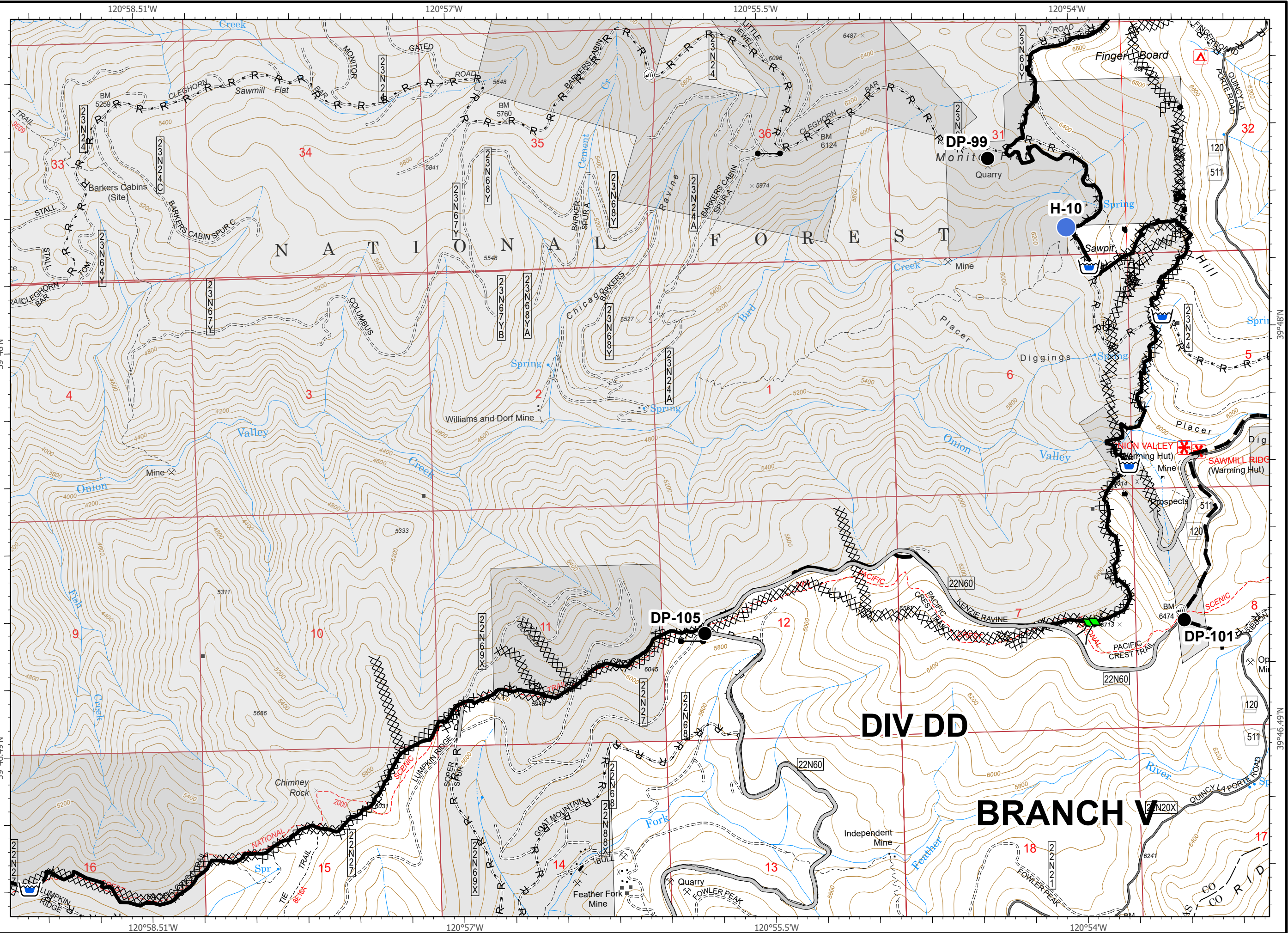
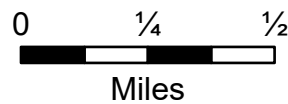
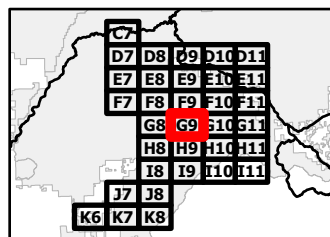


IAP Map Pack

North Complex
CA-PNF-001308
October 11, 2020
Branch V

Index Page: G9

- Drop Point
- Helispot
- ☎ Cell Coverage
- ⎓ Division Break
- Contained Line
- XX XX Completed Dozer Line
- H · Completed Hand Line
- R Road as Completed Line
- Access or Improved Road
- ◆ Completed Plow Line
- Planned Fire Line
- Building Footprint
- 🏊 Water Tank
- SPI Gate

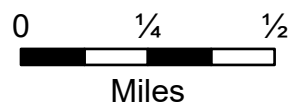
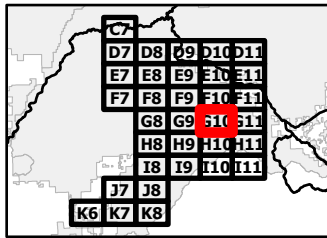
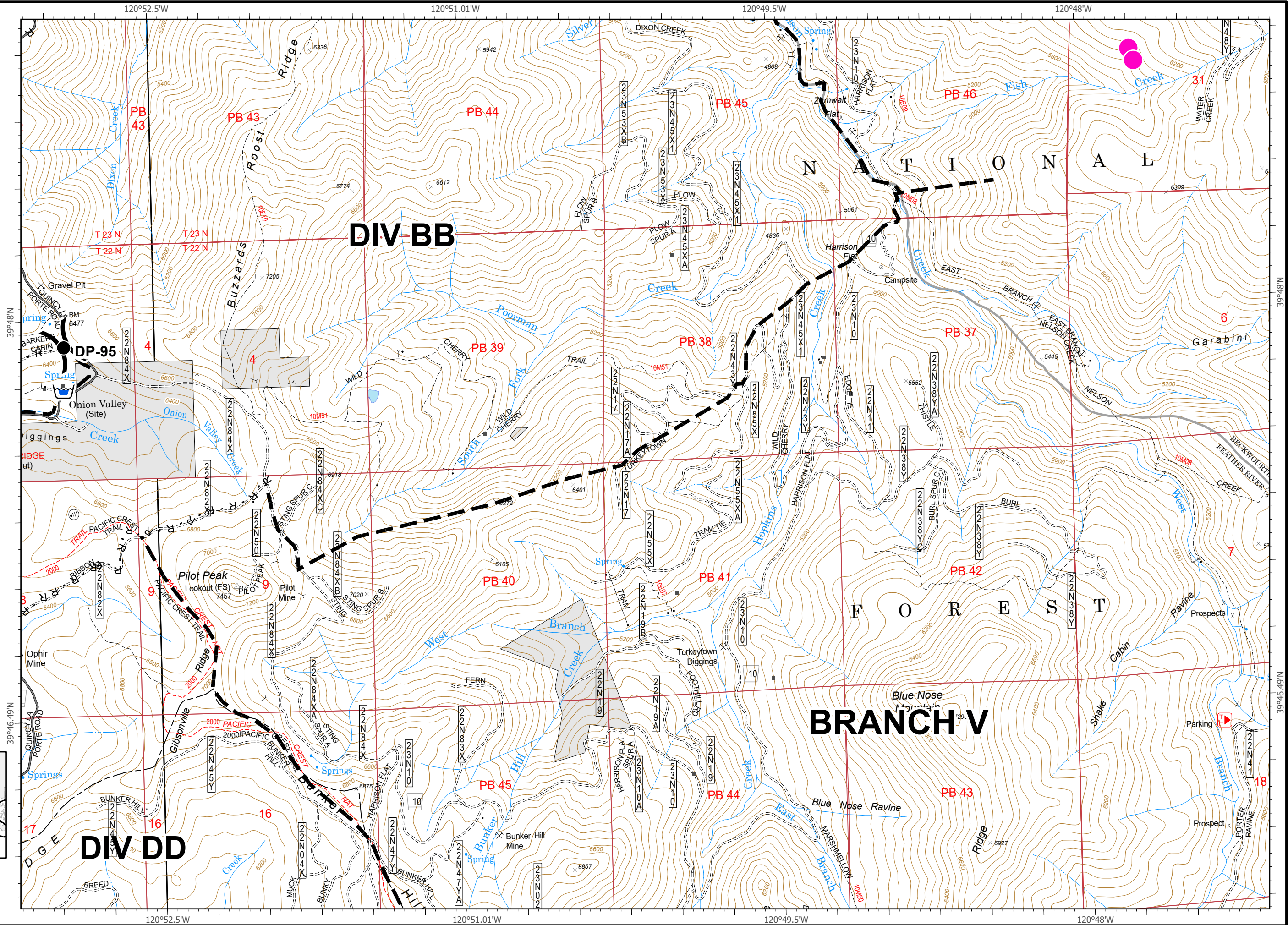


IAP Map Pack

North Complex
CA-PNF-001308
October 11, 2020
Branch V

Index Page: G10

- Drop Point
- ⊙ Cell Coverage
- ⎓ Division Break
- R Road as Completed Line
- Planned Fire Line
- Building Footprint
- 🏊 Water Tank
- Hazmat
- MANDATORY EXCLUSION AREA

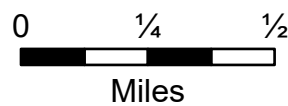
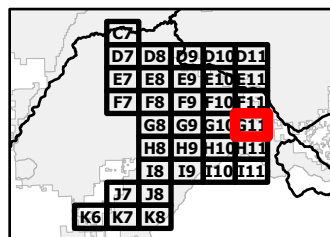
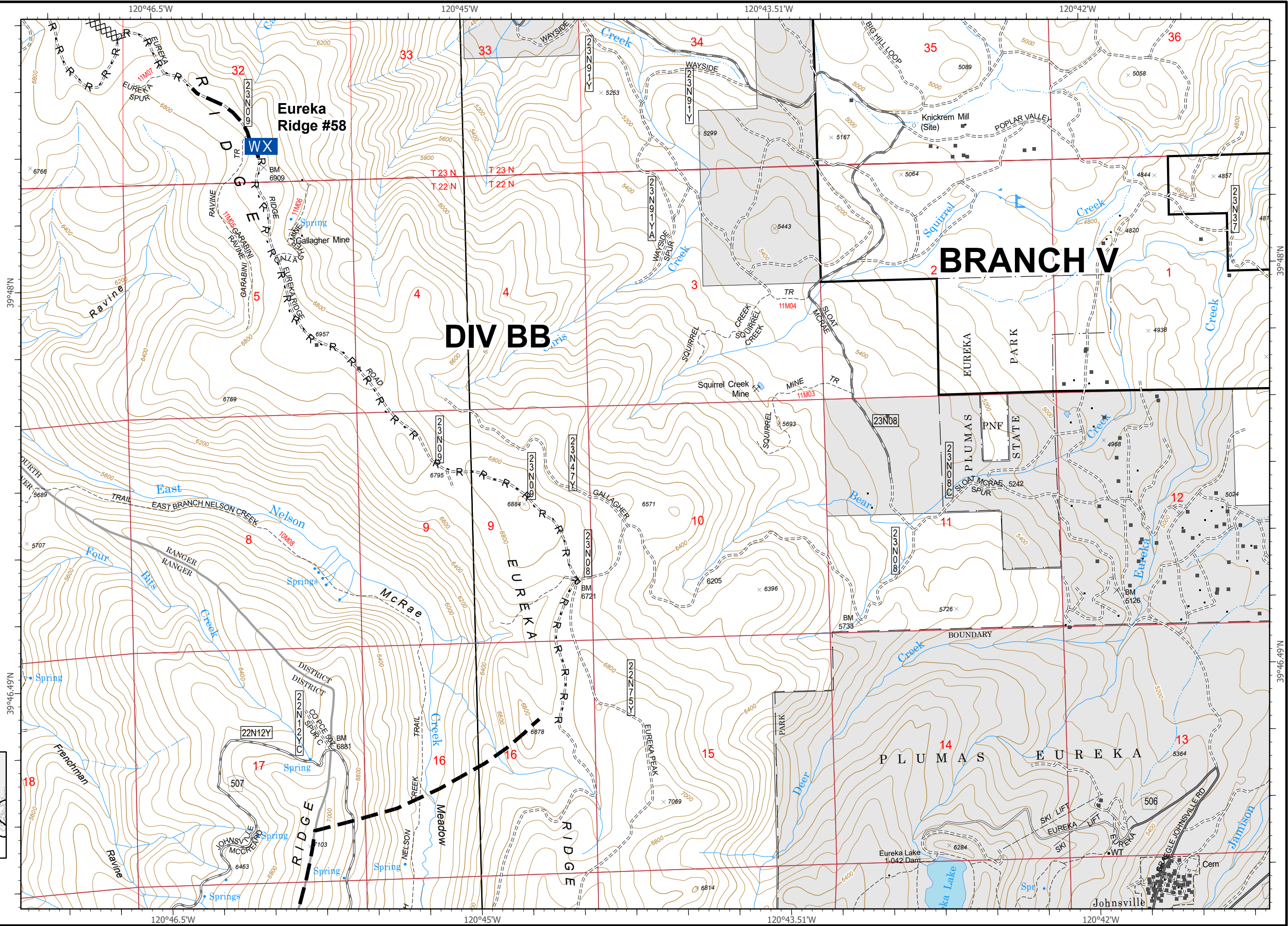


IAP Map Pack

North Complex
CA-PNF-001308
October 11, 2020
Branch V

Index Page: G11

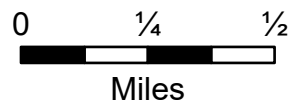
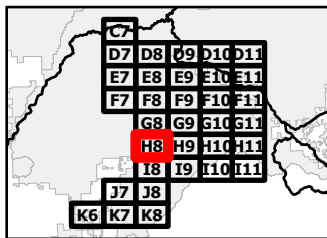
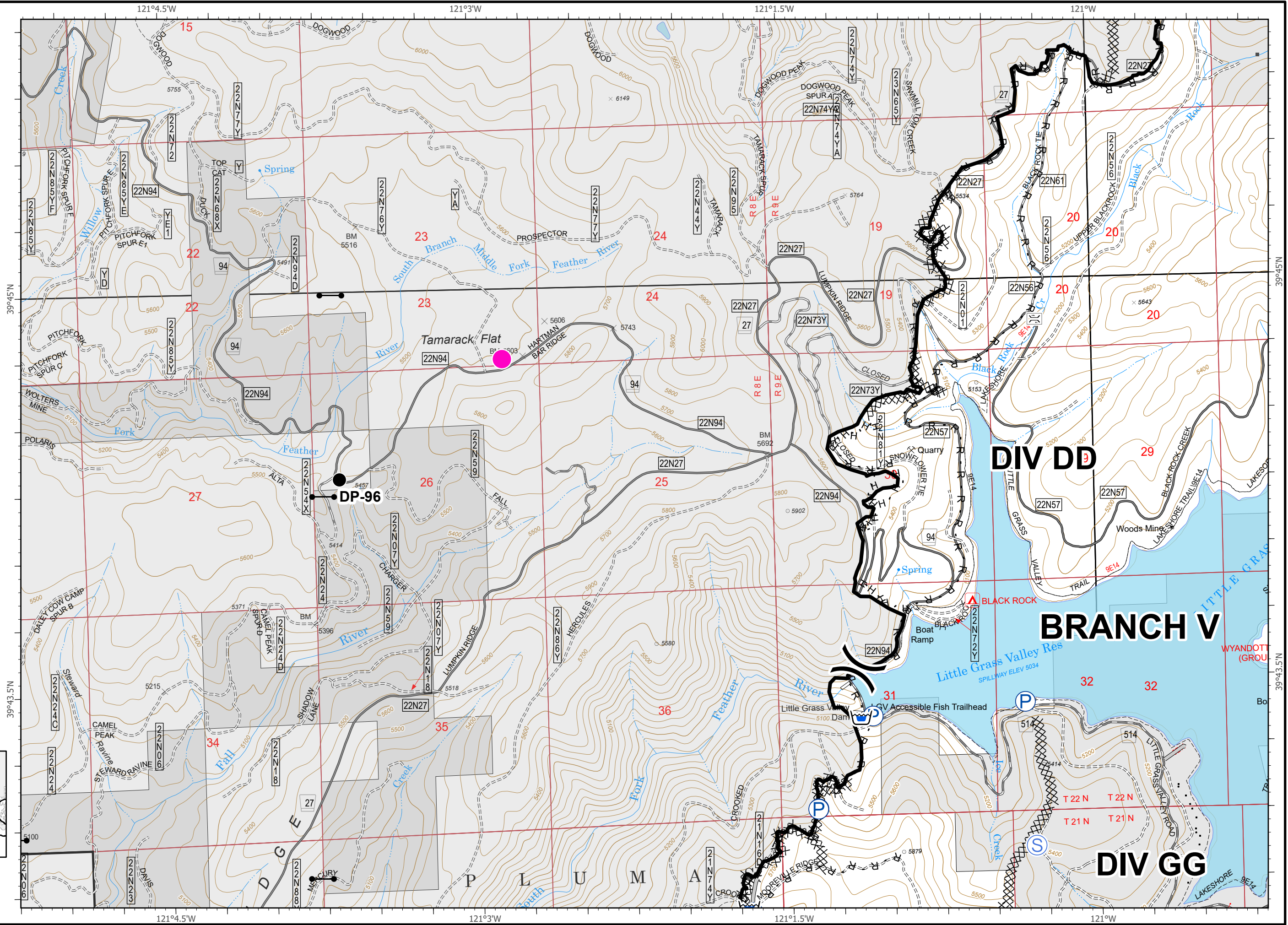
- WX** Mobile Weather Unit
- XX Completed Dozer Line
- R Road as Completed Line
- Planned Fire Line
- Building Footprint



IAP Map Pack

North Complex
CA-PNF-001308
October 11, 2020
Branch V
Index Page: H8













- Bridge
- Drop Point
- Staging Area
- Division Break
- Contained Line
- Completed Dozer Line
- Completed Hand Line
- Road as Completed Line
- Access or Improved Road
- Building Footprint
- Pump
- Water Tank
- SPI Gate
- MANDATORY EXCLUSION AREA

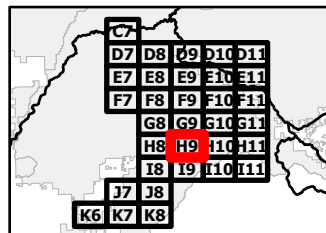
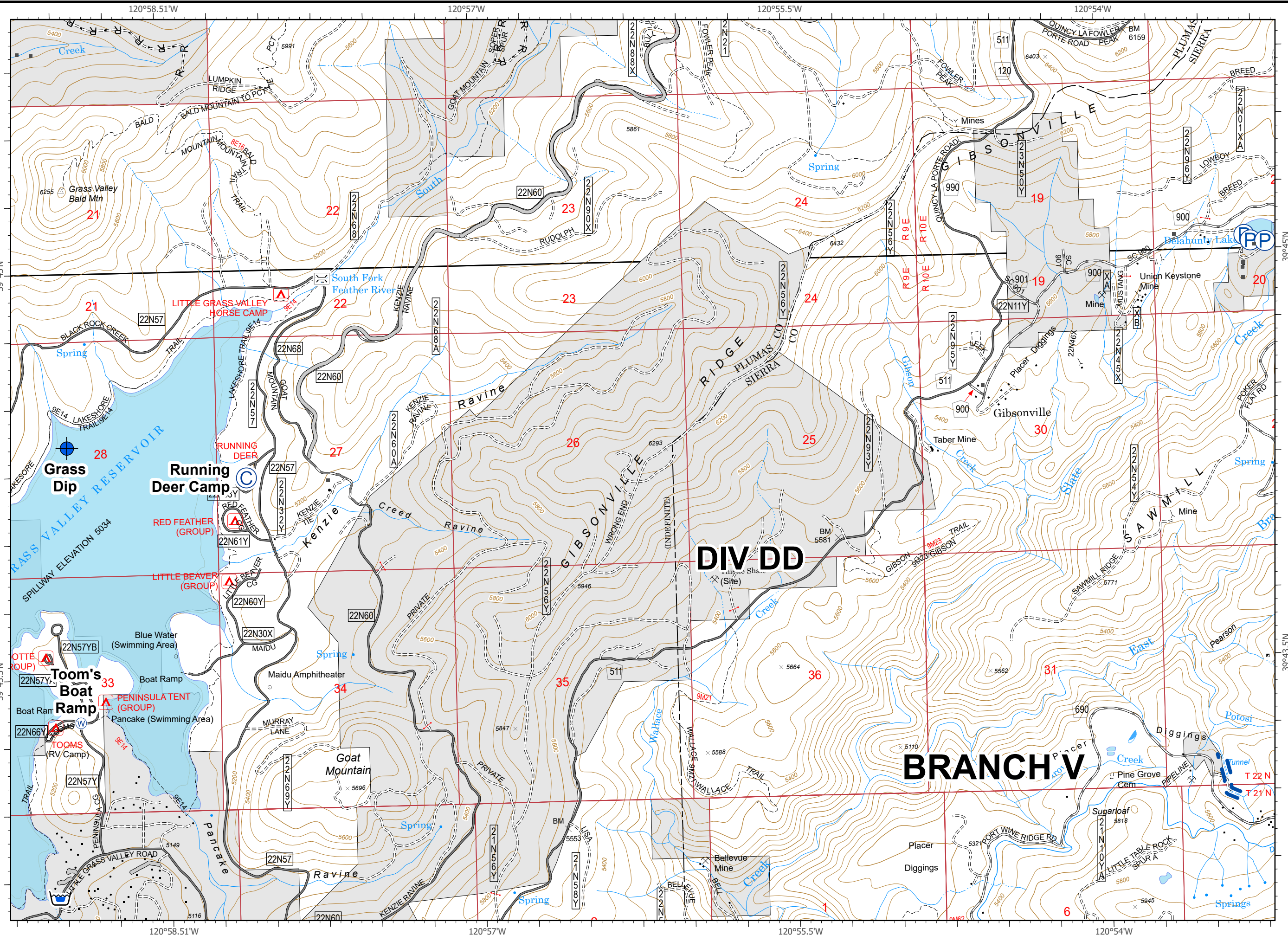


IAP Map Pack

North Complex
CA-PNF-001308
October 11, 2020
Branch V

Index Page: H9




-  Bridge
-  Camp
-  Dip Site
-  Water Source
-  Contained Line
-  Completed Dozer Line
-  Road as Completed Line
-  Access or Improved Road
-  Building Footprint
-  Pump
-  Water Tank
-  Penstocks

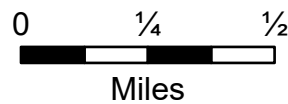
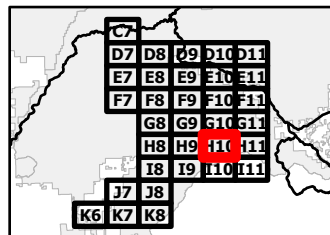
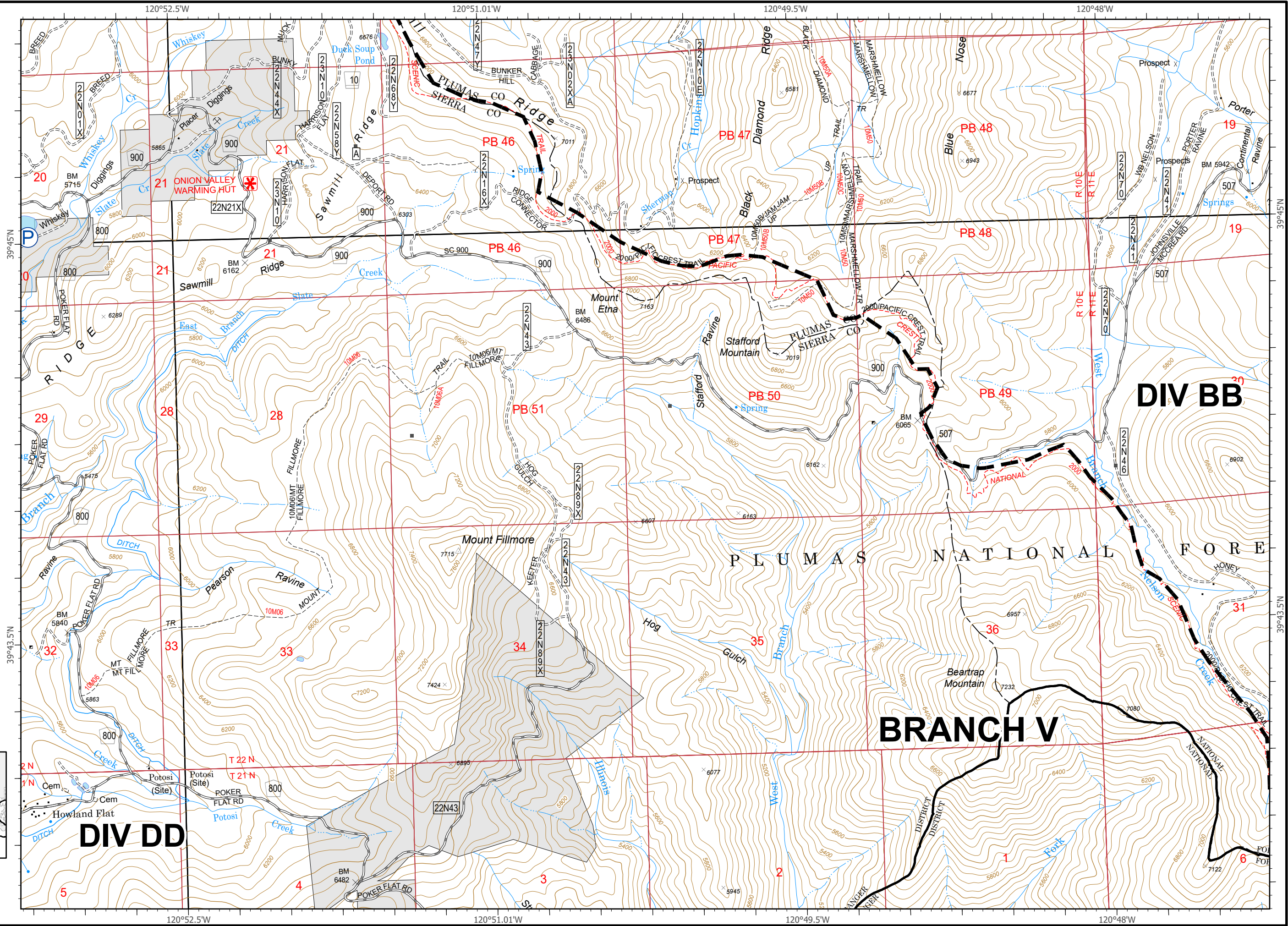


IAP Map Pack

North Complex
CA-PNF-001308
October 11, 2020
Branch V

Index Page: H10

-  Planned Fire Line
-  Building Footprint
-  Pump

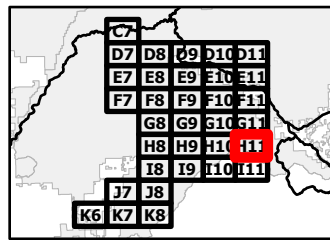
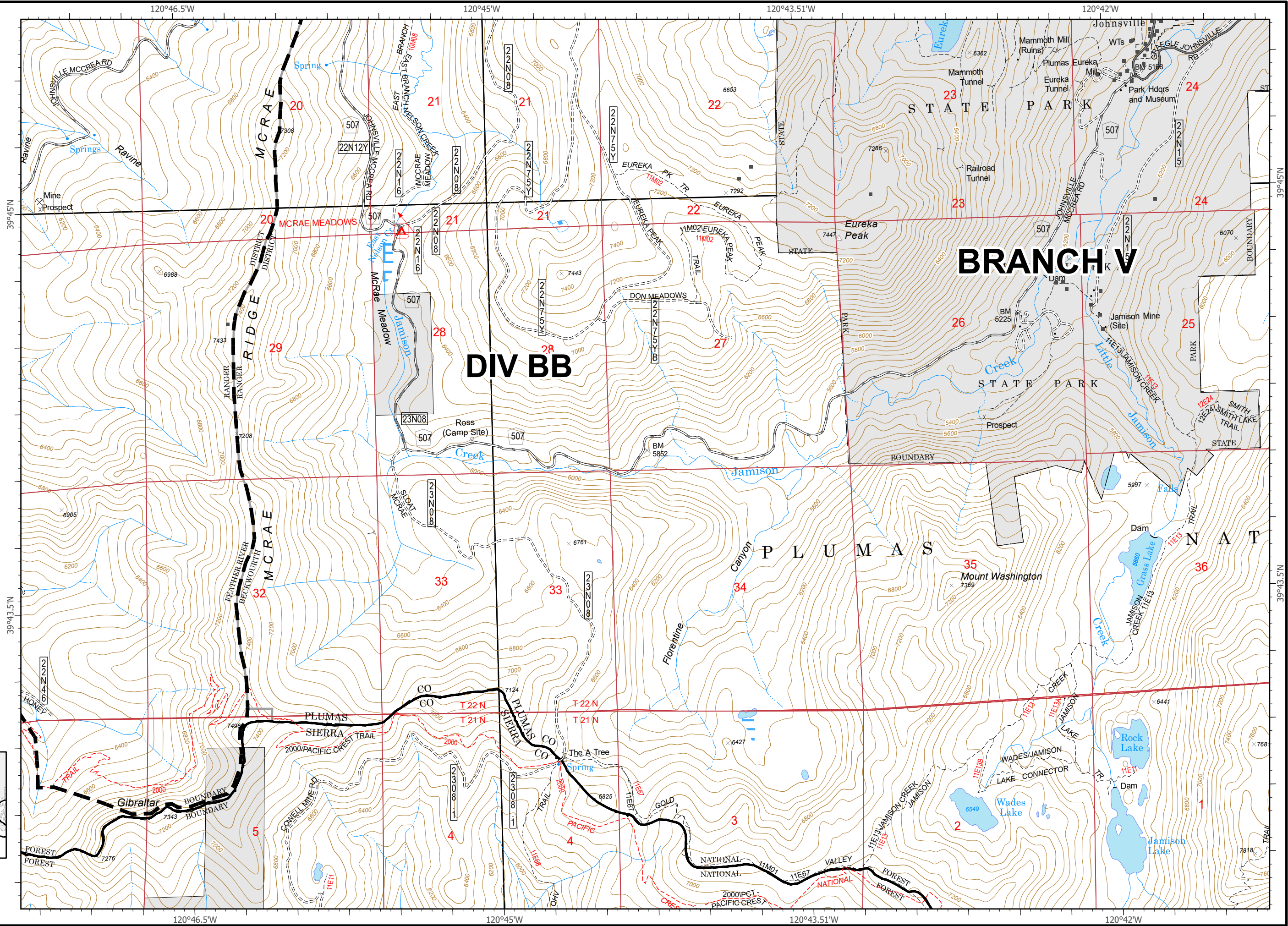


IAP Map Pack

North Complex
CA-PNF-001308
October 11, 2020
Branch V

Index Page: H11

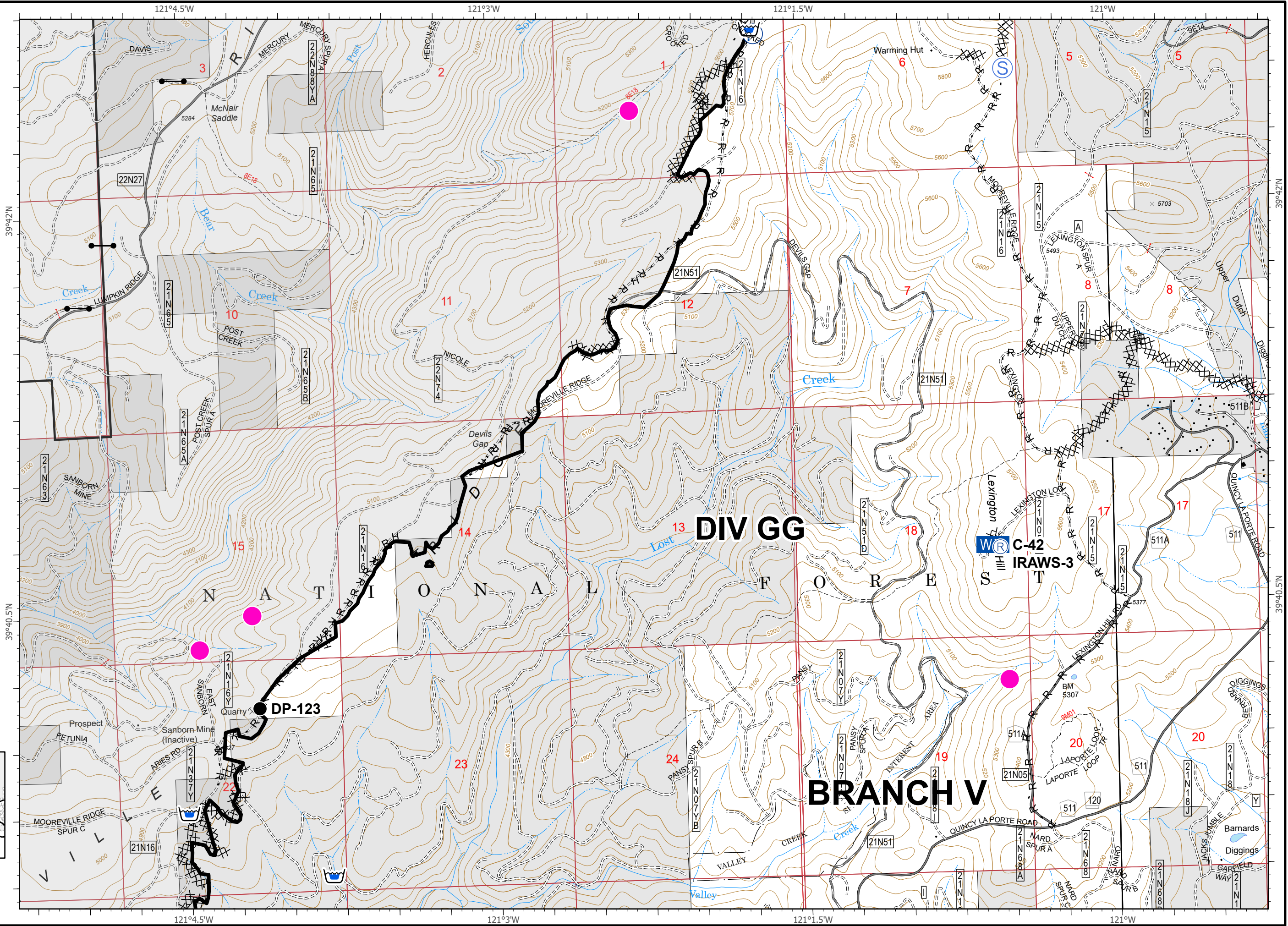
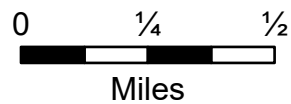
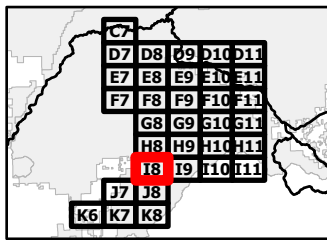
- Planned Fire Line
- Building Footprint



IAP Map Pack

North Complex
CA-PNF-001308
October 11, 2020
Branch V
Index Page: 18

- Drop Point
- ⊙ Cell Coverage
- Ⓡ Repeater
- WX Mobile Weather Unit
- Ⓢ Staging Area
- Ⓜ Water Source
- Contained Line
- XX Completed Dozer Line
- H Completed Hand Line
- R Road as Completed Line
- Access or Improved Road
- Ⓟ Pump
- Ⓜ Water Tank
- SPI Gate
- MANDATORY EXCLUSION AREA

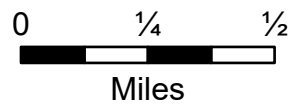
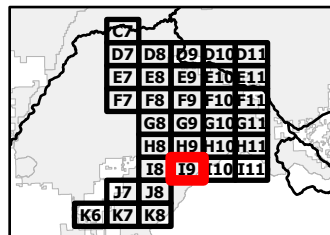
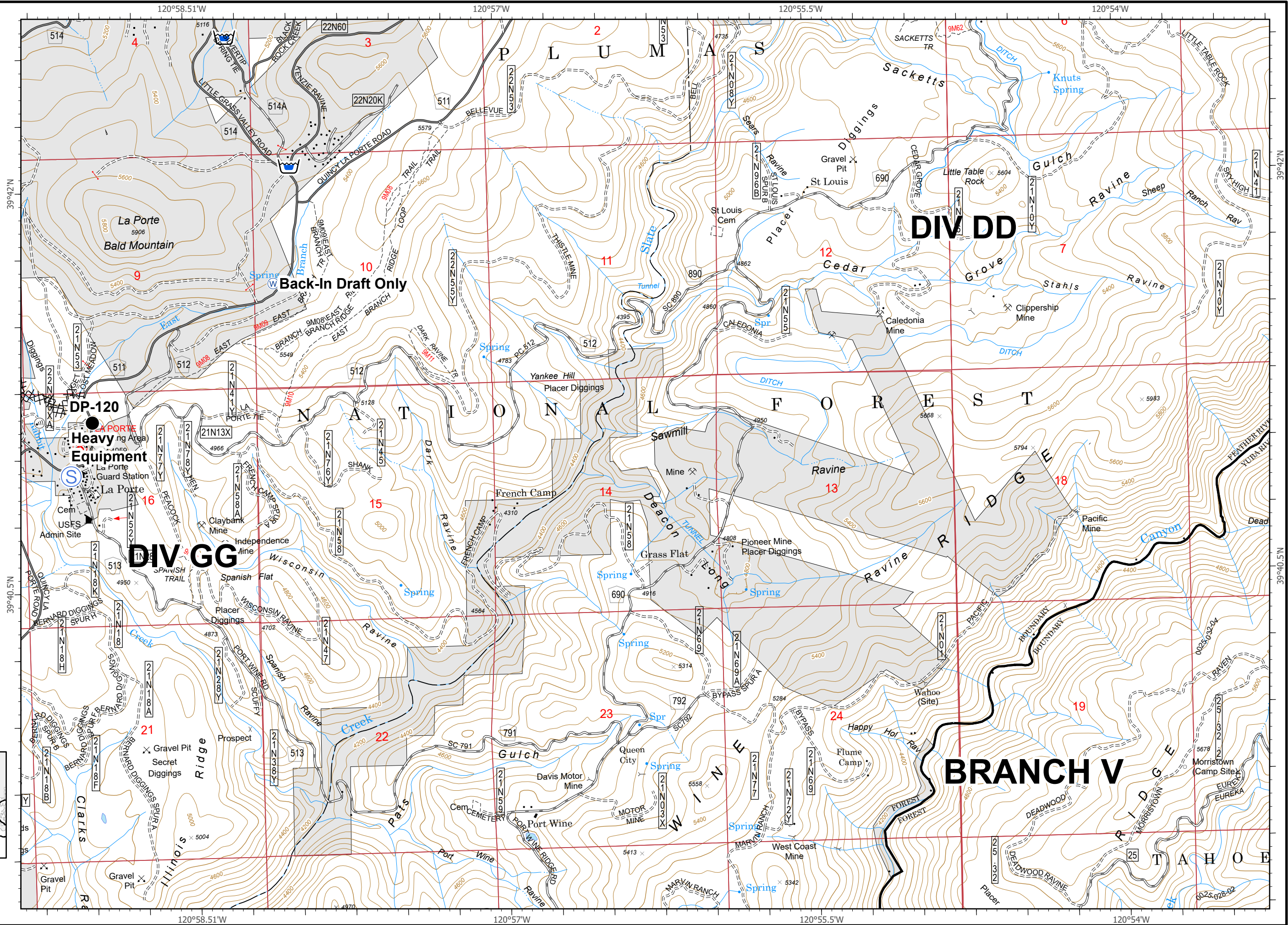


IAP Map Pack

North Complex
CA-PNF-001308
October 11, 2020
Branch V

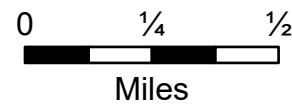
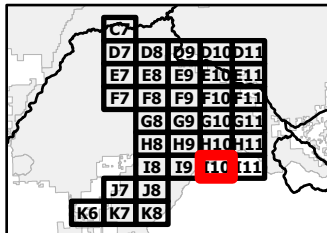
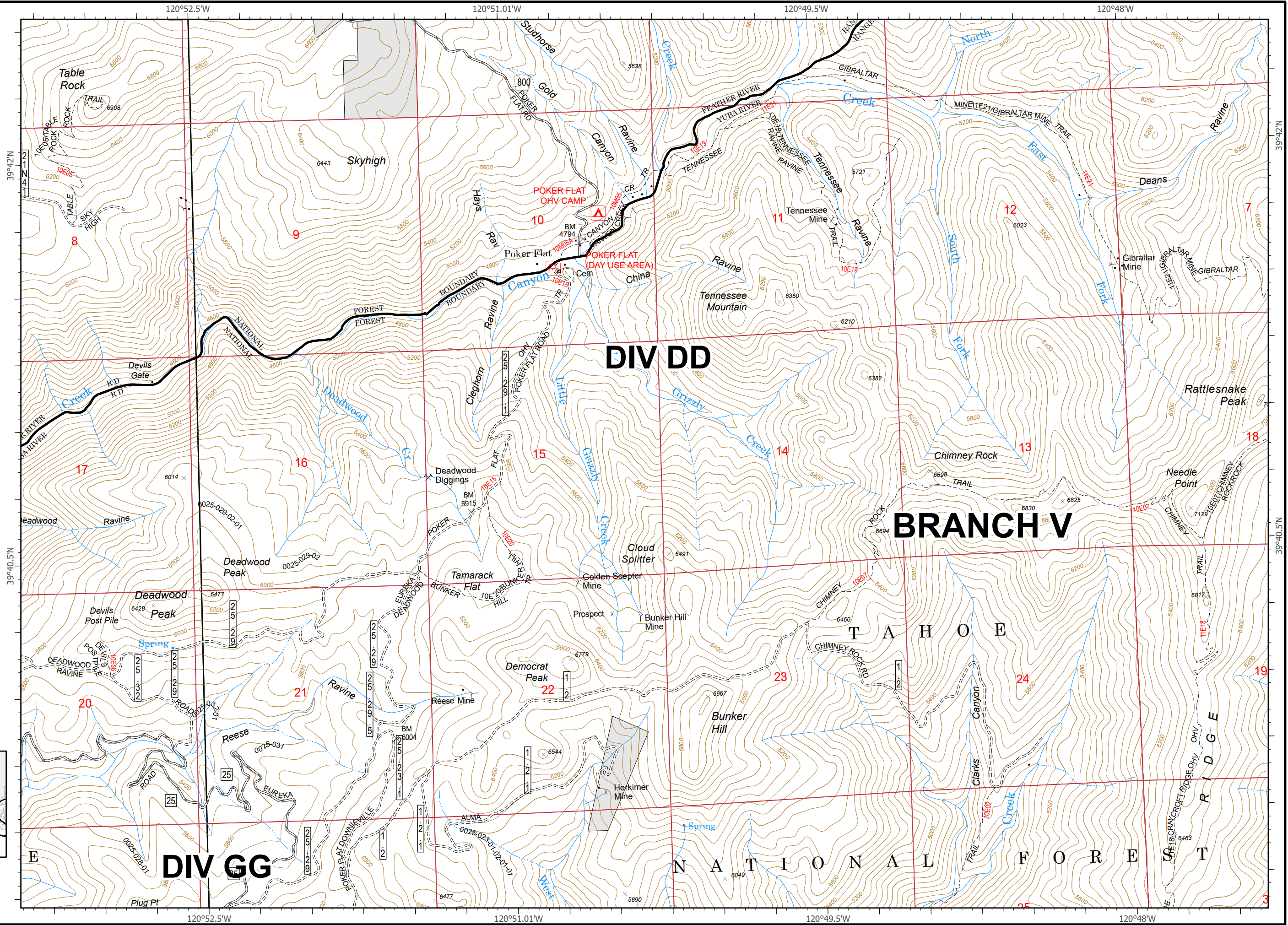
Index Page: 19

- Drop Point
- ⊙ Cell Coverage
- Ⓢ Staging Area
- Ⓜ Water Source
- ⓧⓧ Completed Dozer Line
- Ⓜ Water Tank



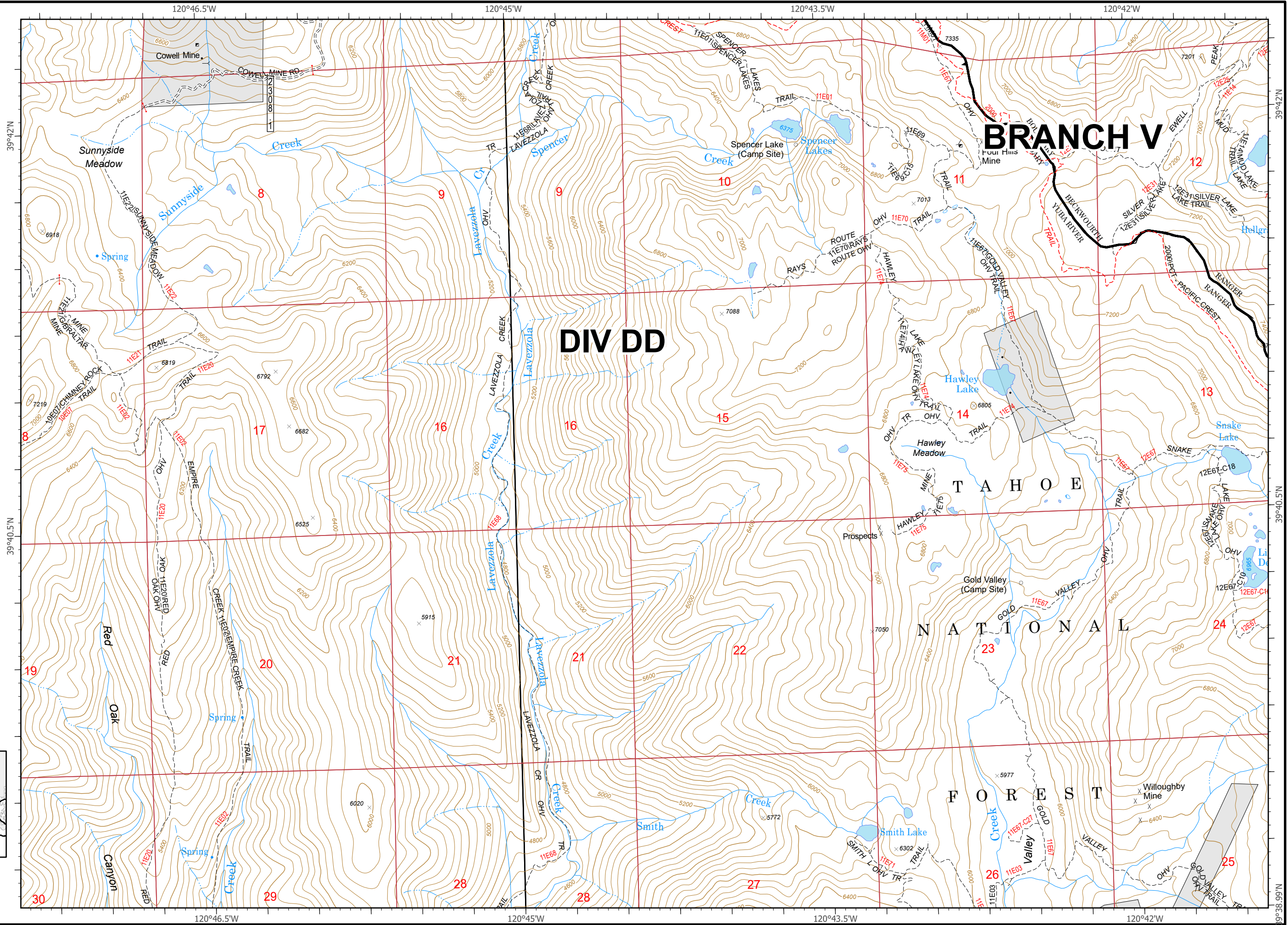
IAP Map Pack

North Complex
CA-PNF-001308
October 11, 2020
Branch V
Index Page: I10



IAP Map Pack

North Complex
CA-PNF-001308
October 11, 2020
Branch V
Index Page: I11



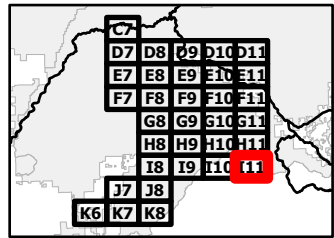
DIV DD

BRANCH V

T A H O E

N A T I O N A L

F O R E S T

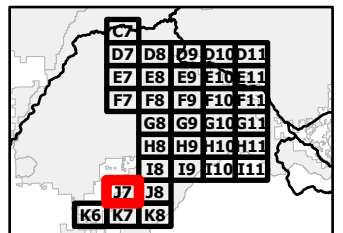
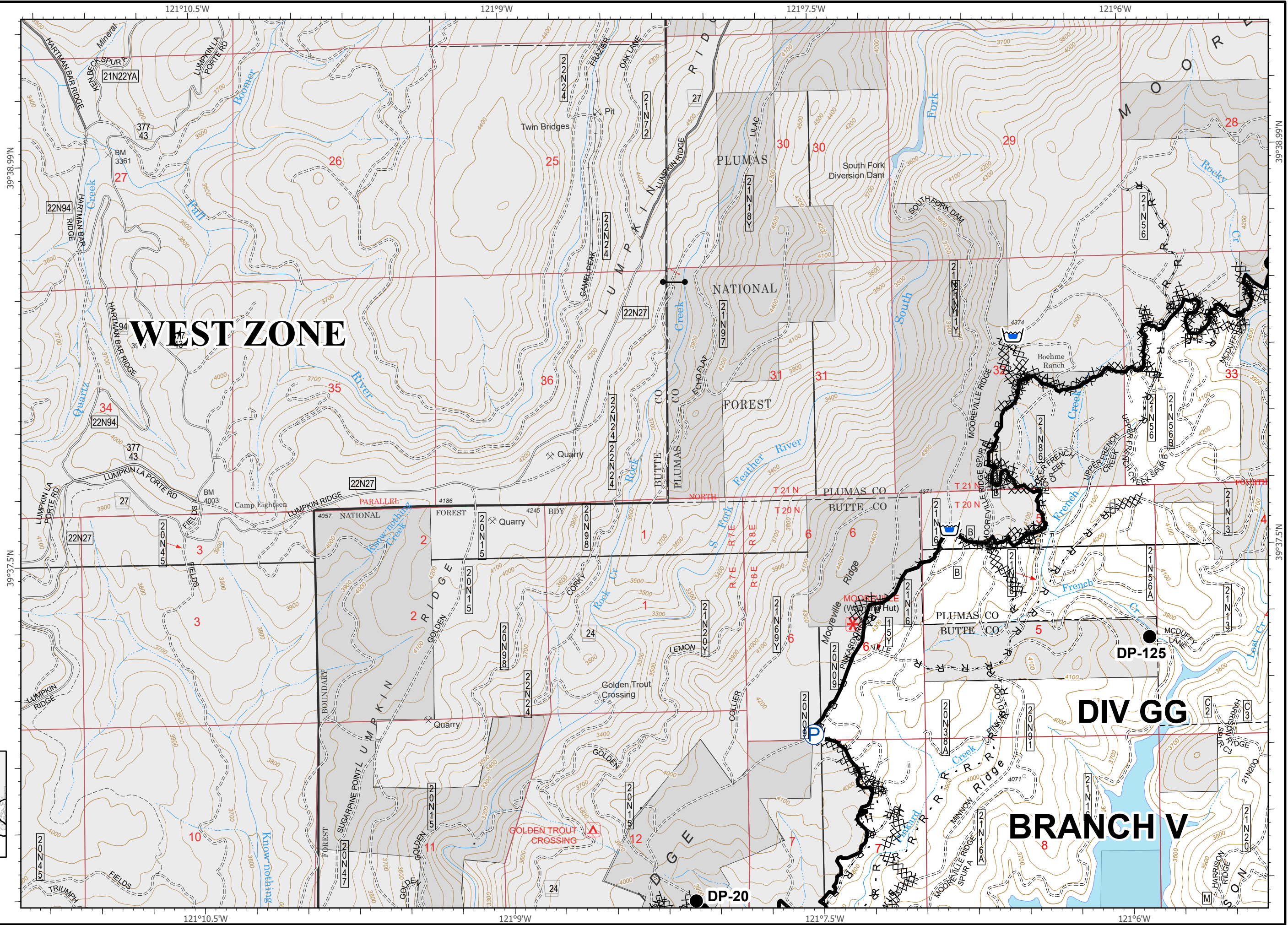


IAP Map Pack

North Complex
CA-PNF-001308
October 11, 2020
Branch V

Index Page: J7

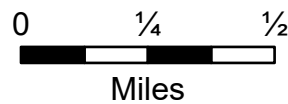
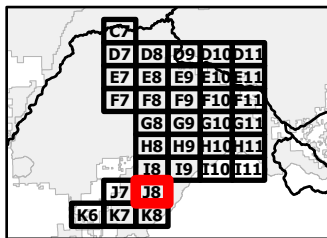
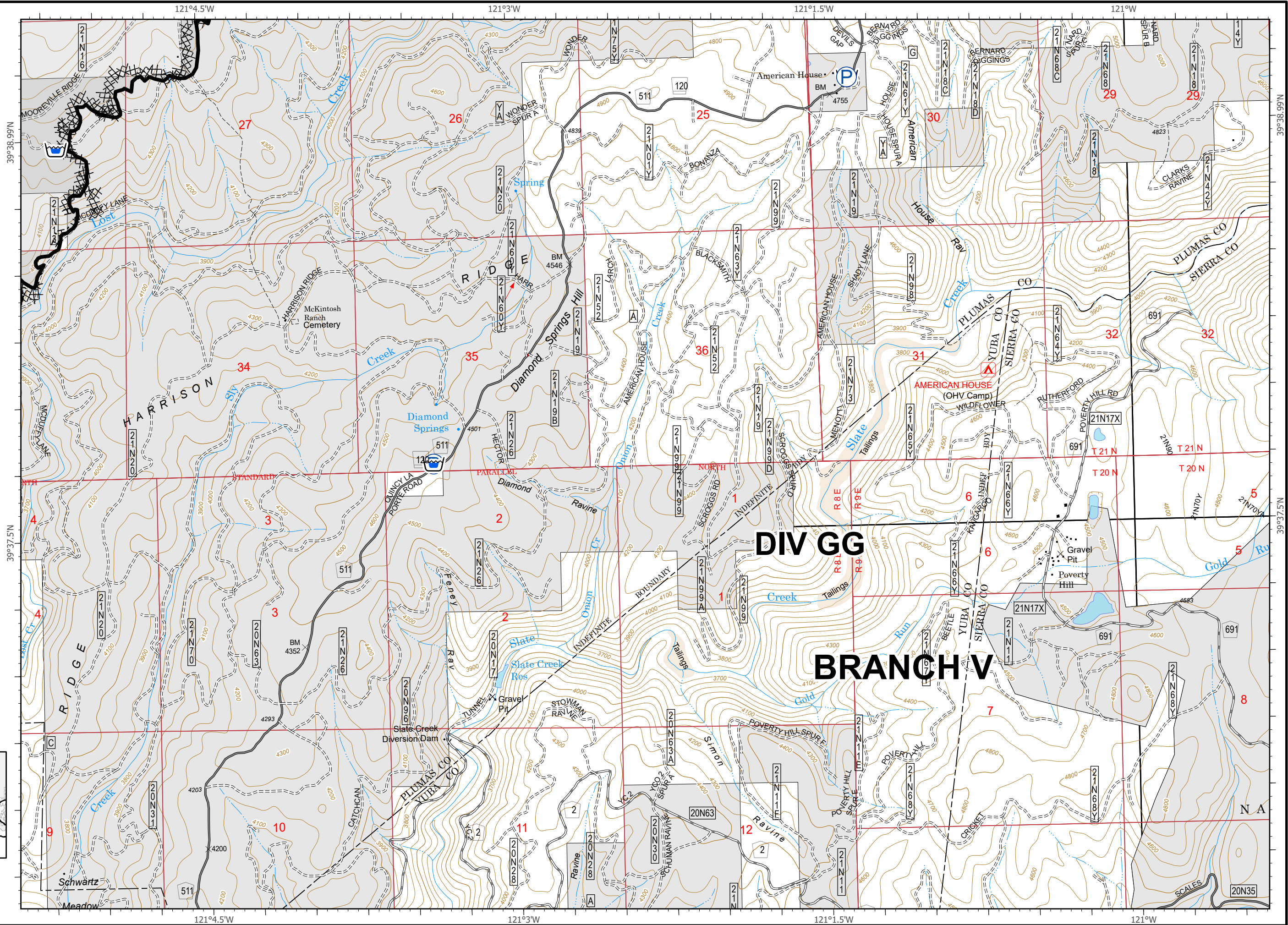
- Drop Point
- Contained Line
- XX Completed Dozer Line
- H Completed Hand Line
- R Road as Completed Line
- P Pump
- Water Tank
- SPI Gate



IAP Map Pack

North Complex
CA-PNF-001308
October 11, 2020
Branch V
Index Page: J8

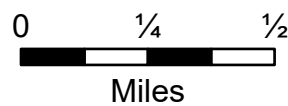
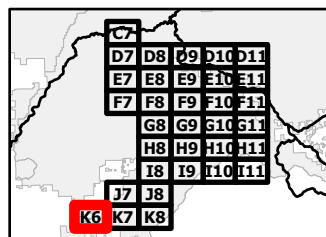
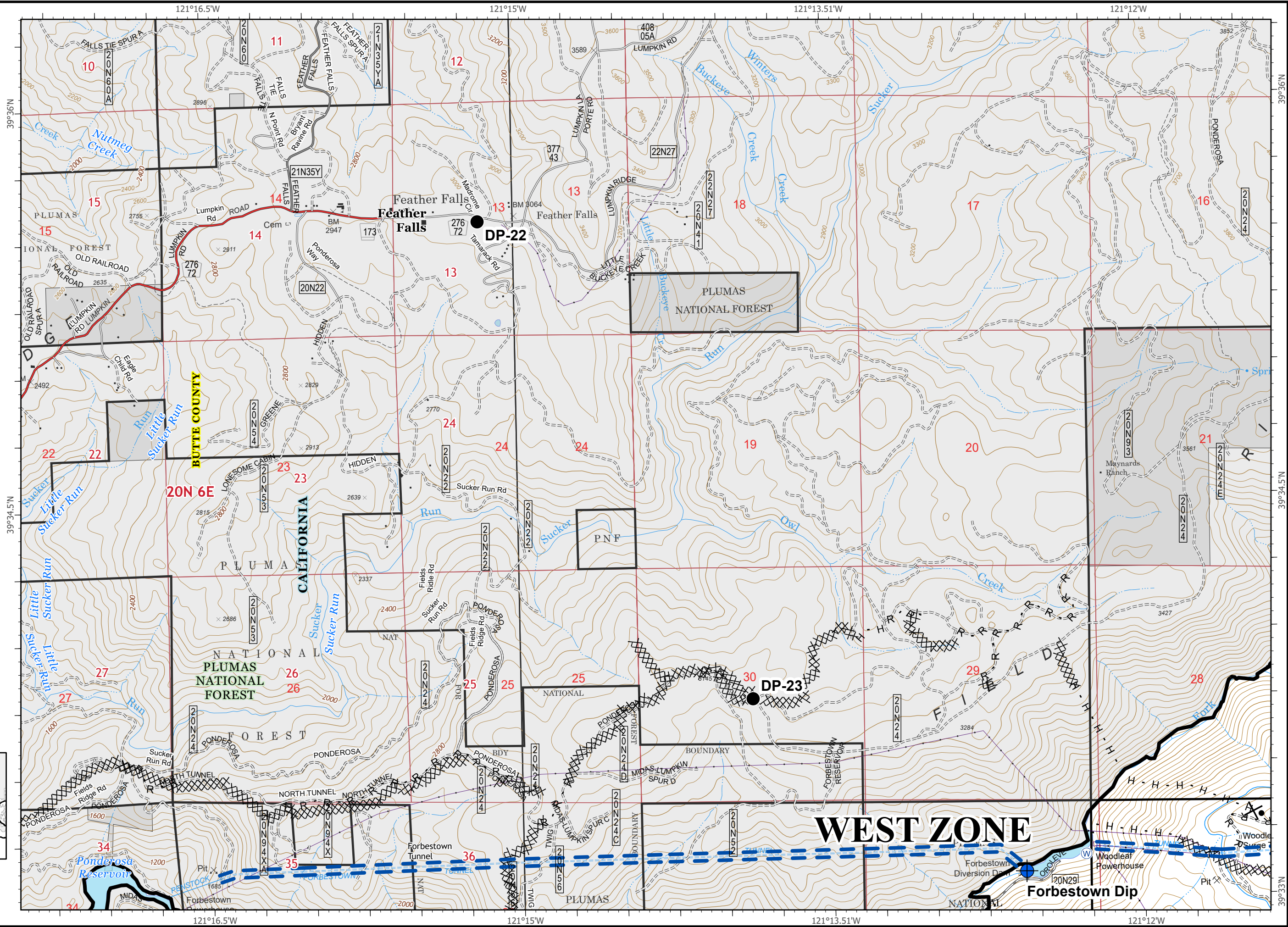
- Water Source
- Contained Line
- Completed Dozer Line
- Completed Hand Line
- Road as Completed Line
- Pump
- Water Tank



IAP Map Pack

North Complex
CA-PNF-001308
October 11, 2020
Branch V
Index Page: K6

- Dip Site
- Drop Point
- Water Source
- Contained Line
- Completed Dozer Line
- Completed Hand Line
- Road as Completed Line
- Proposed Dozer Line
- Penstocks



WEST ZONE

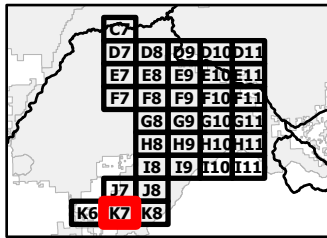
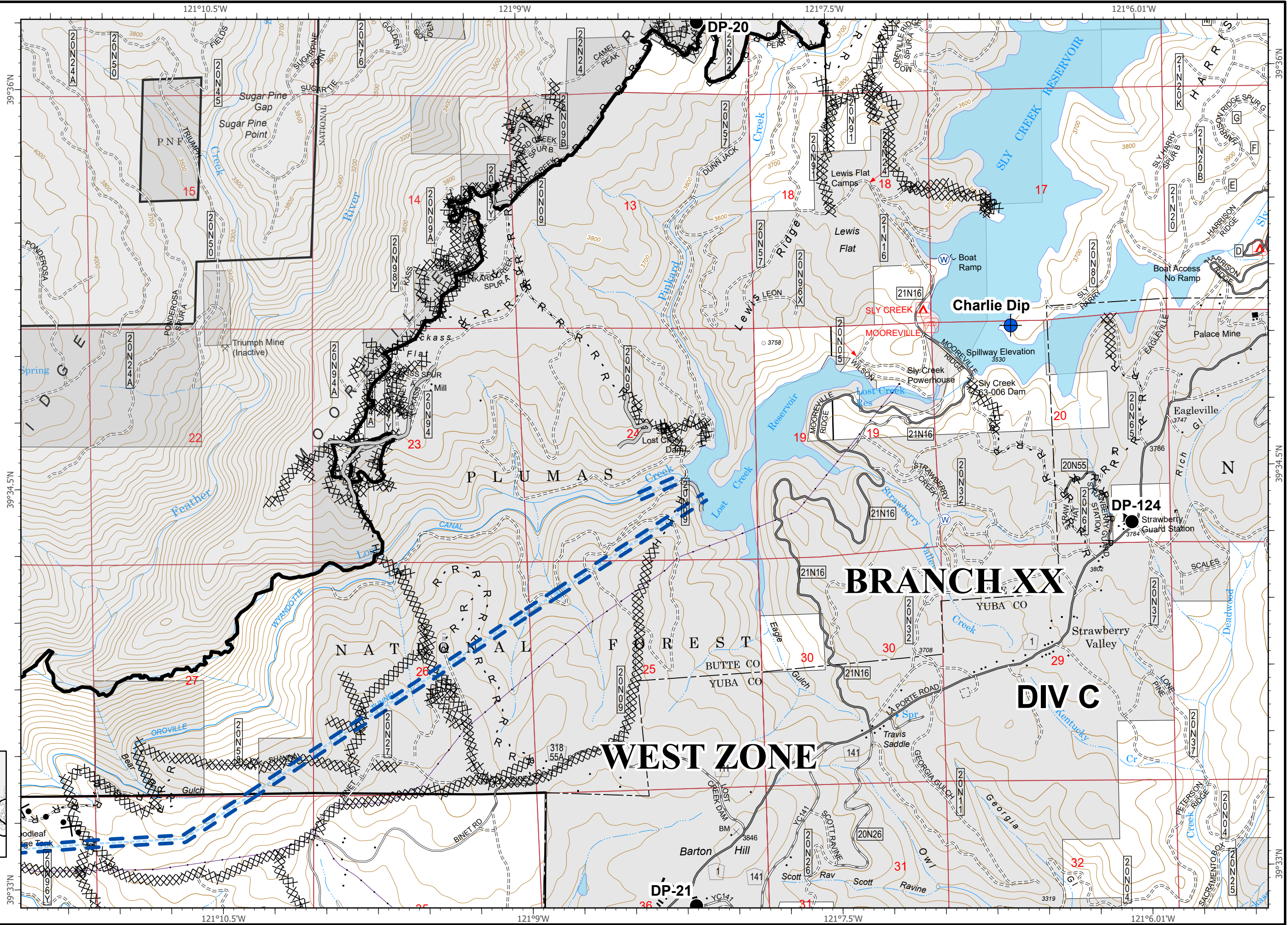
Forbestown Dip

IAP Map Pack

North Complex
CA-PNF-001308
October 11, 2020
Branch V



Index Page: K7

- Dip Site
- Drop Point
- Water Source
- Contained Line
- Completed Dozer Line
- Completed Hand Line
- Road as Completed Line
- Access or Improved Road
- Proposed Dozer Line
- Penstocks



IAP Map Pack

North Complex
CA-PNF-001308
October 11, 2020
Branch V
Index Page: K8

-  Zone Break
-  Penstocks

