

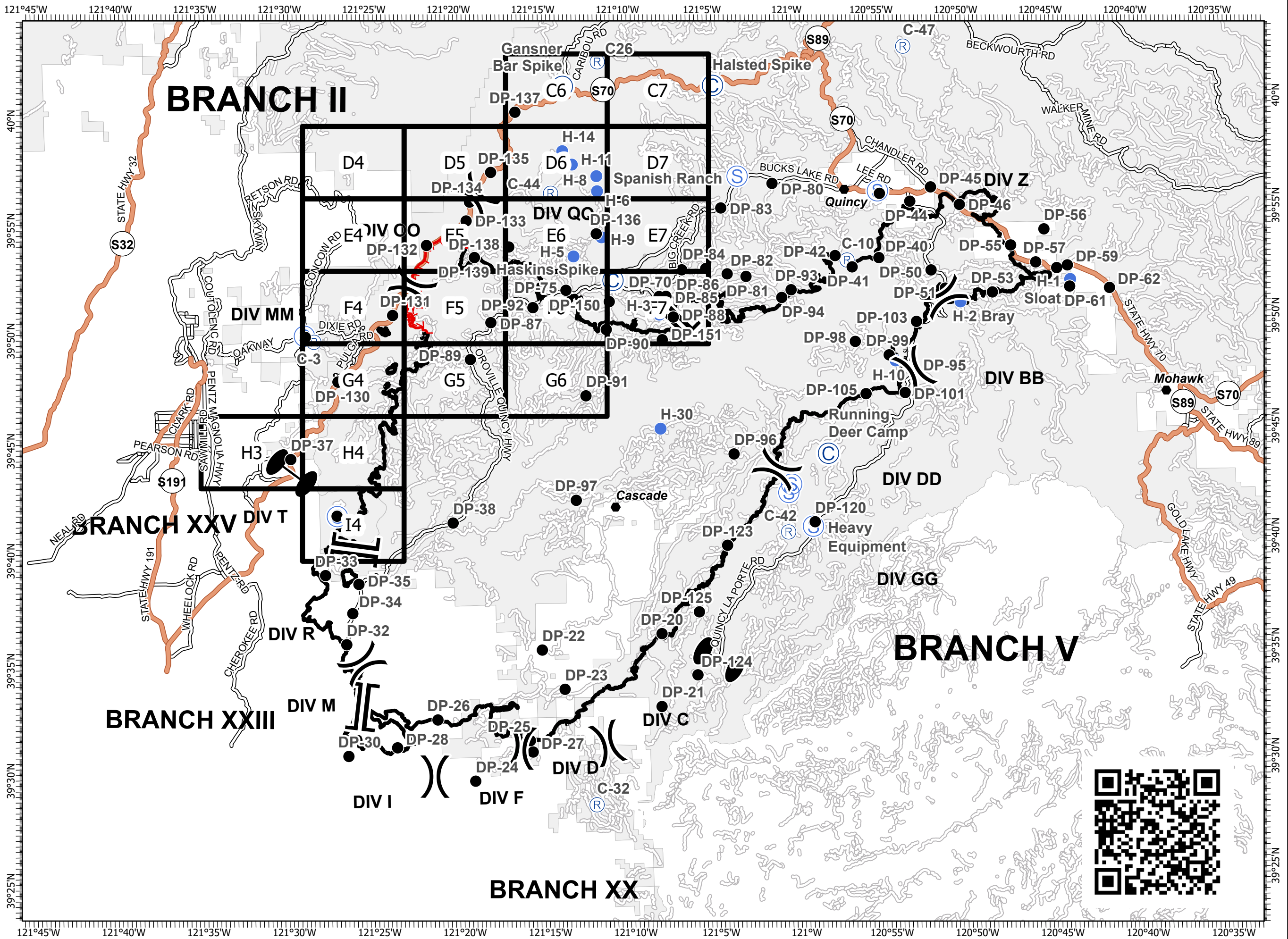
# IAP Map Pack

## Branch II Index

North Complex  
CA-PNF-001308  
October 13, 2020



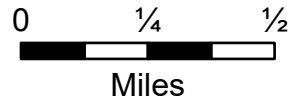
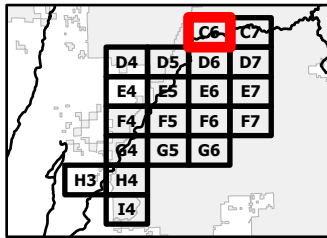
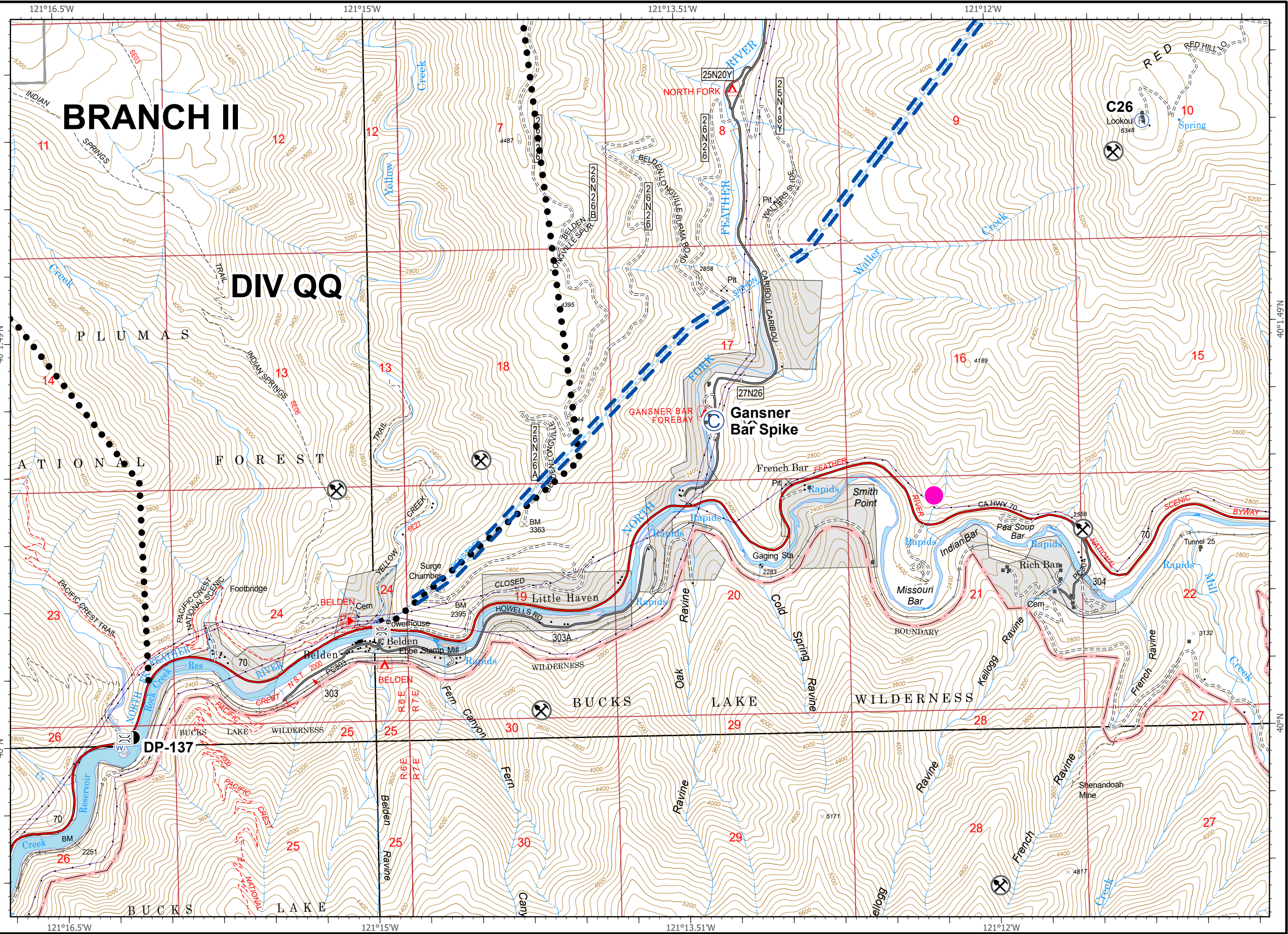
- Camp
- Drop Point
- Helispot
- Repeater
- Staging Area
- Division Break
- Branch Break
- Zone Break
- Uncontrolled Fire Edge
- Contained Line



# IAP Map Pack

North Complex  
CA-PNF-001308  
October 13, 2020  
Branch II  
Index Page: C6

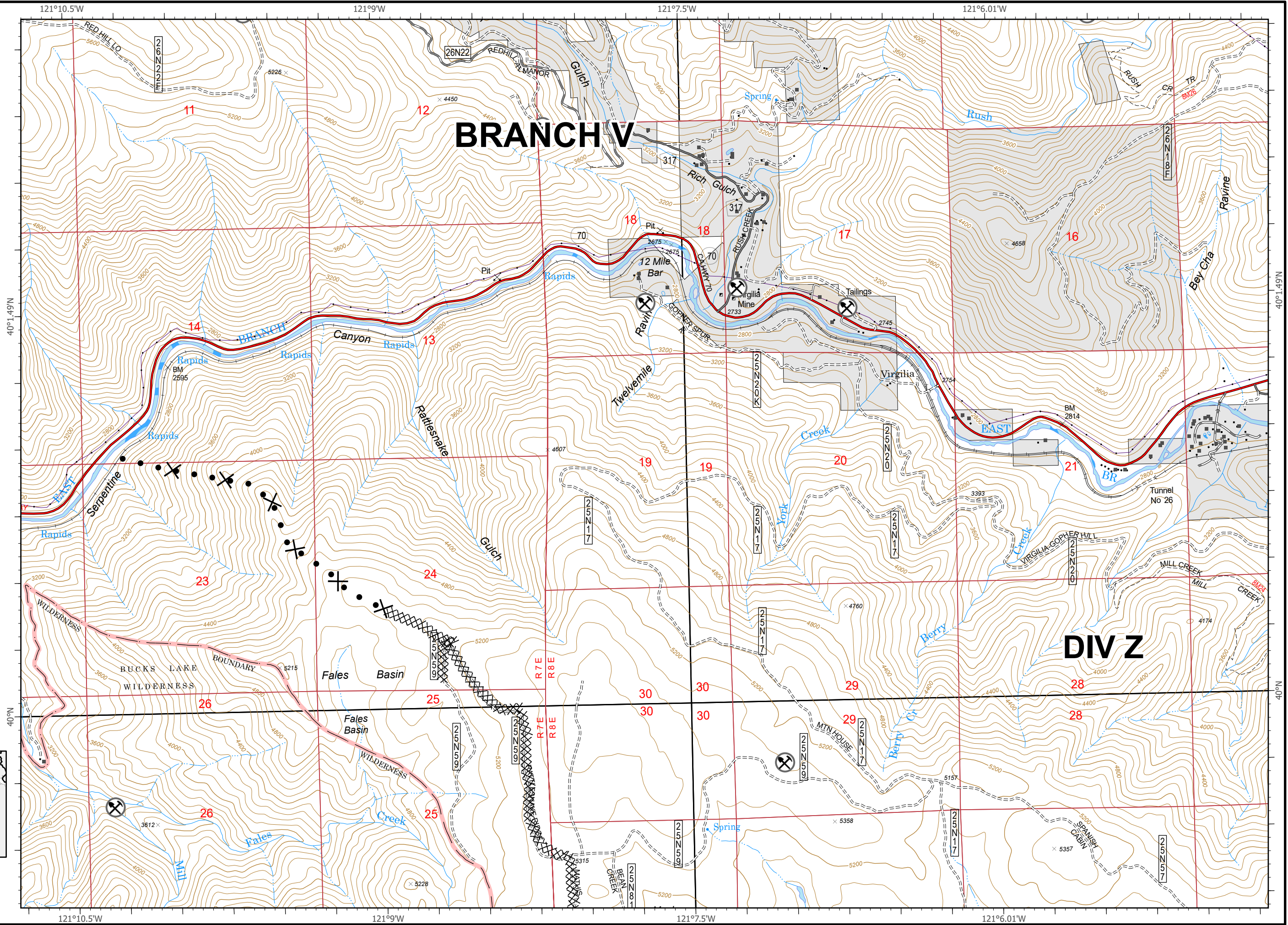
- Bridge
- Camp
- Drop Point
- Repeater
- Water Source
- Planned Secondary Line
- Building Footprint
- Mine
- MANDATORY EXCLUSION AREA
- Penstocks



# IAP Map Pack

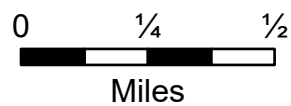
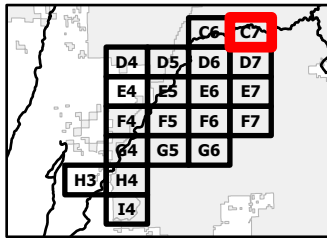
North Complex  
CA-PNF-001308  
October 13, 2020  
Branch II  
Index Page: C7

- ⊗ ⊗ Completed Dozer Line
- ⊗ • Proposed Dozer Line
- Building Footprint
- ⊗ Mine



## BRANCH V

## DIV Z

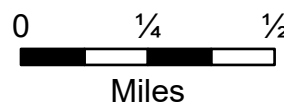
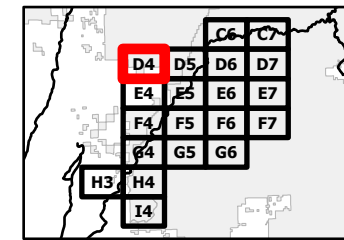
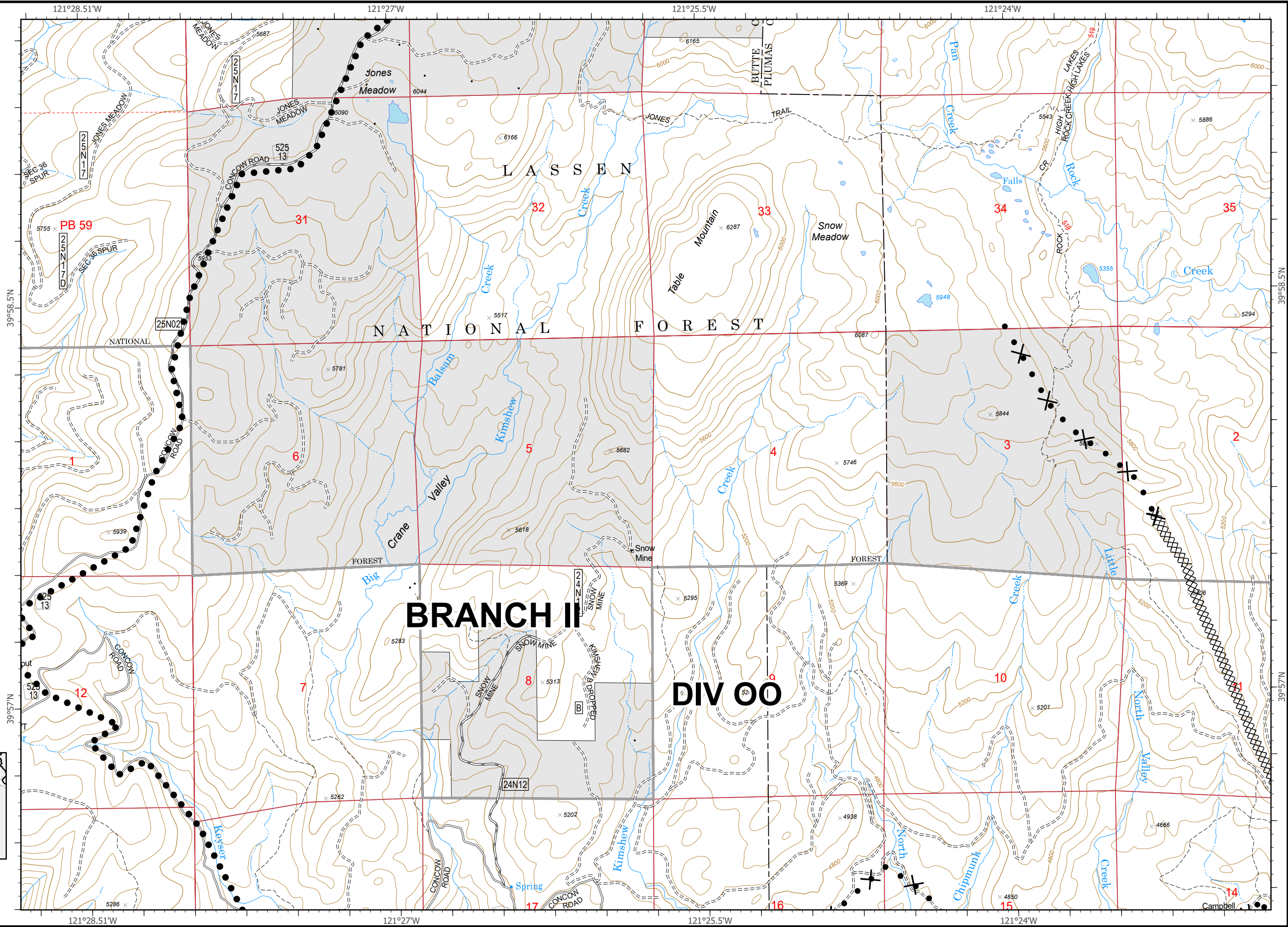


# IAP Map Pack

North Complex  
CA-PNF-001308  
October 13, 2020  
Branch II

Index Page: D4

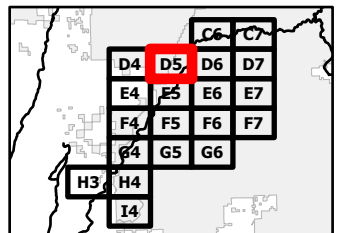
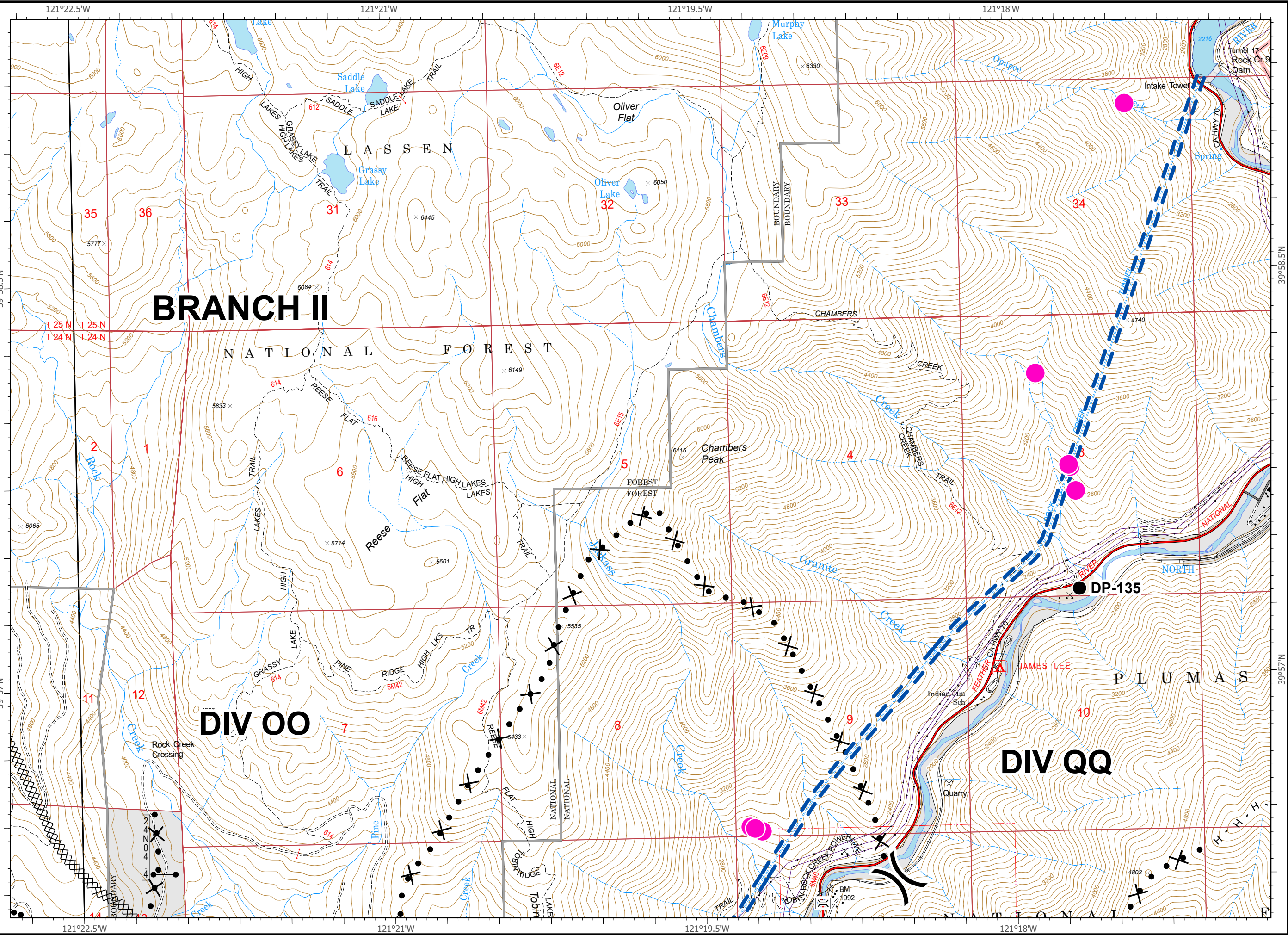
- ⊗ ⊗ Completed Dozer Line
- ⊗ • Proposed Dozer Line
- ● Planned Secondary Line



# IAP Map Pack

North Complex  
CA-PNF-001308  
October 13, 2020  
Branch II  
Index Page: D5

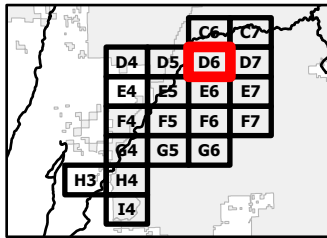
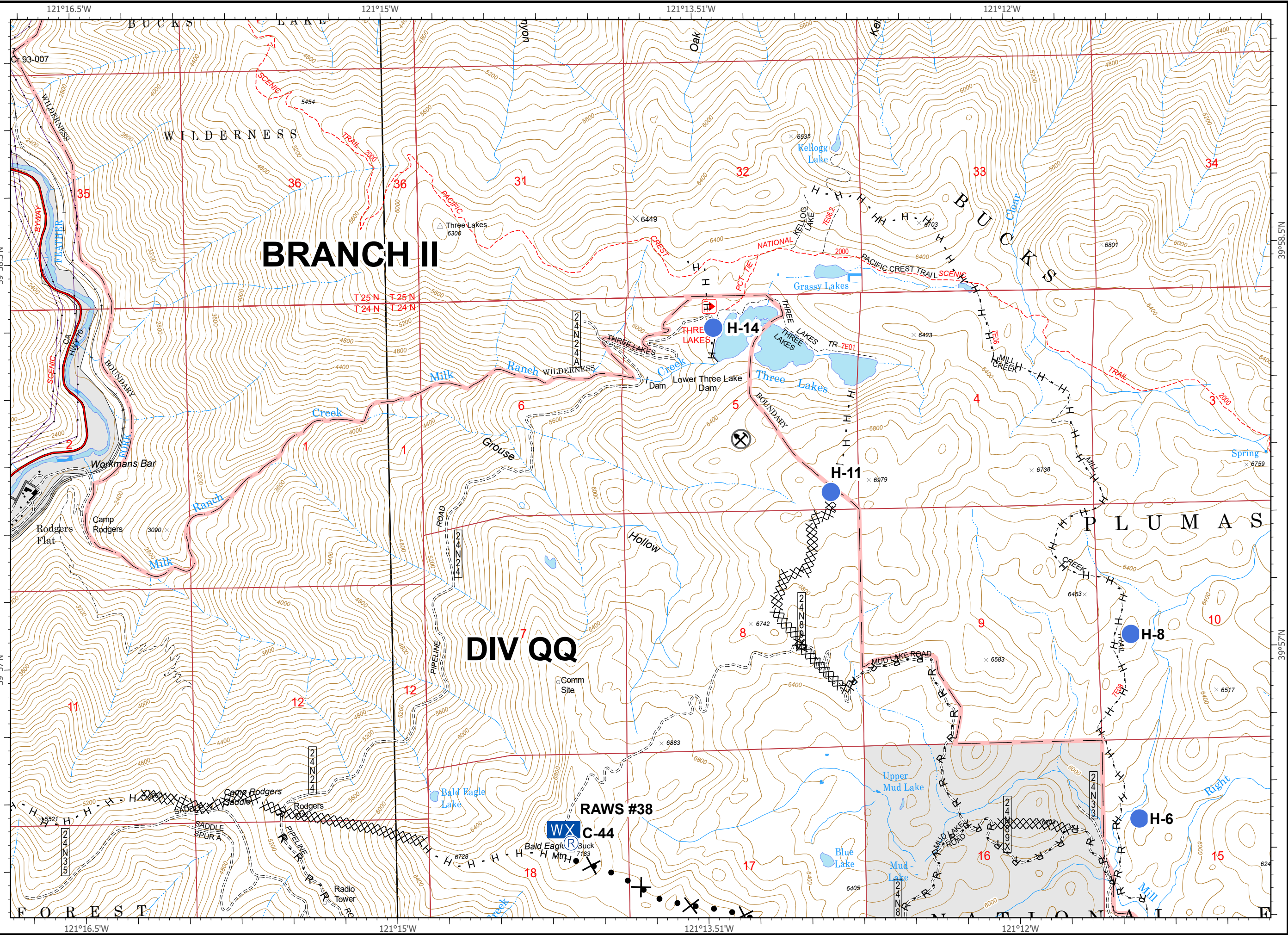
- Bridge
- Drop Point
- Division Break
- Completed Dozer Line
- Completed Hand Line
- Proposed Dozer Line
- SPI Gate
- Hazmat
- MANDATORY EXCLUSION AREA
- Penstocks



# IAP Map Pack

North Complex  
CA-PNF-001308  
October 13, 2020  
Branch II  
Index Page: D6

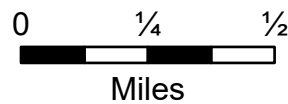
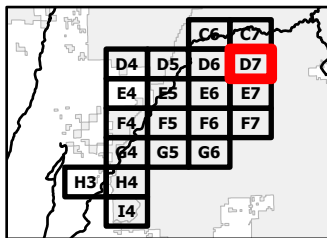
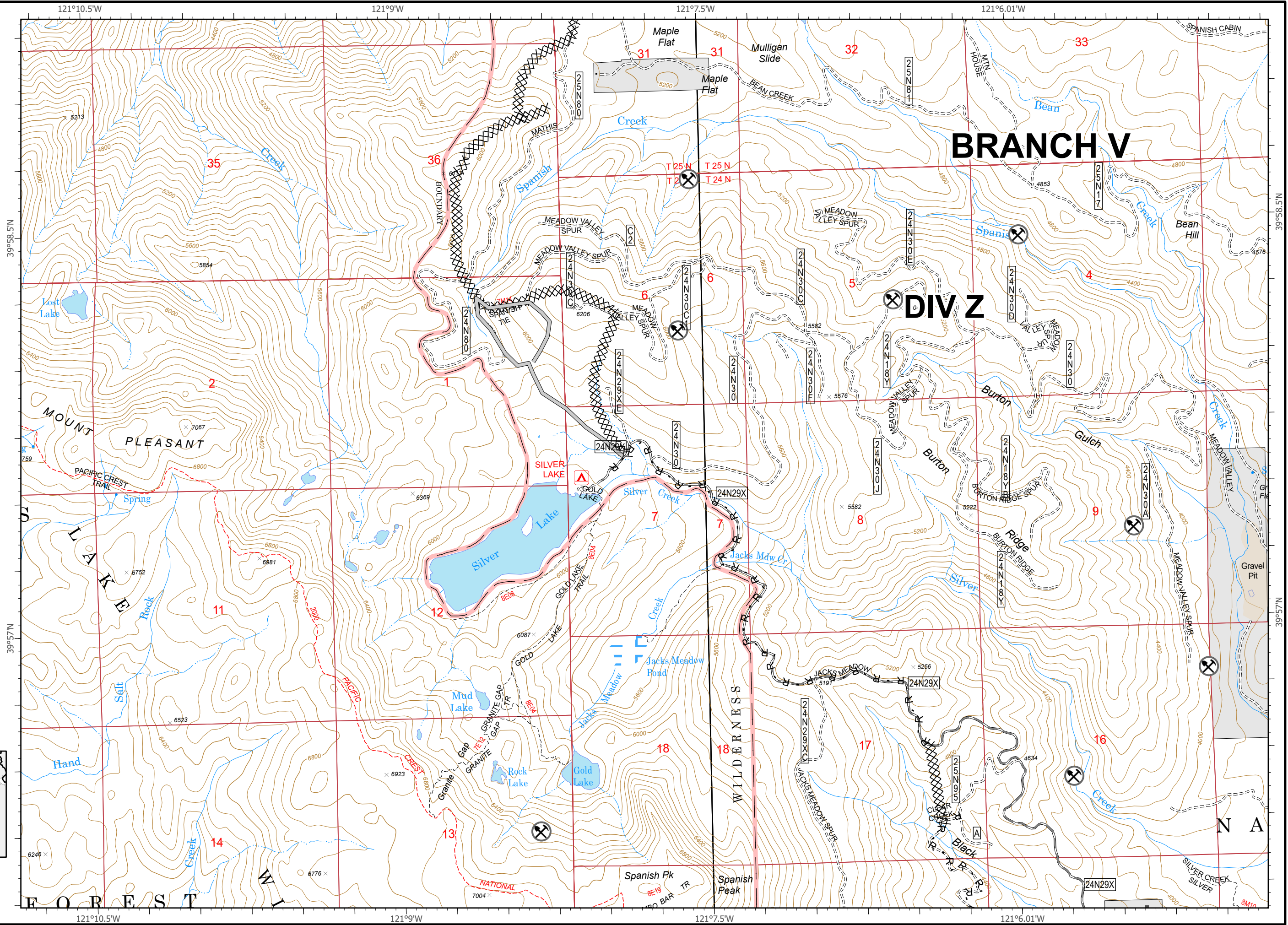
- Helispot
- Repeater
- Mobile Weather Unit
- Completed Dozer Line
- Completed Hand Line
- Road as Completed Line
- Proposed Dozer Line
- Mine



# IAP Map Pack

North Complex  
CA-PNF-001308  
October 13, 2020  
Branch II  
Index Page: D7

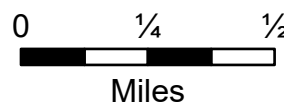
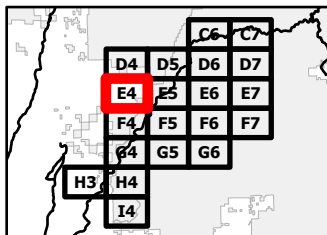
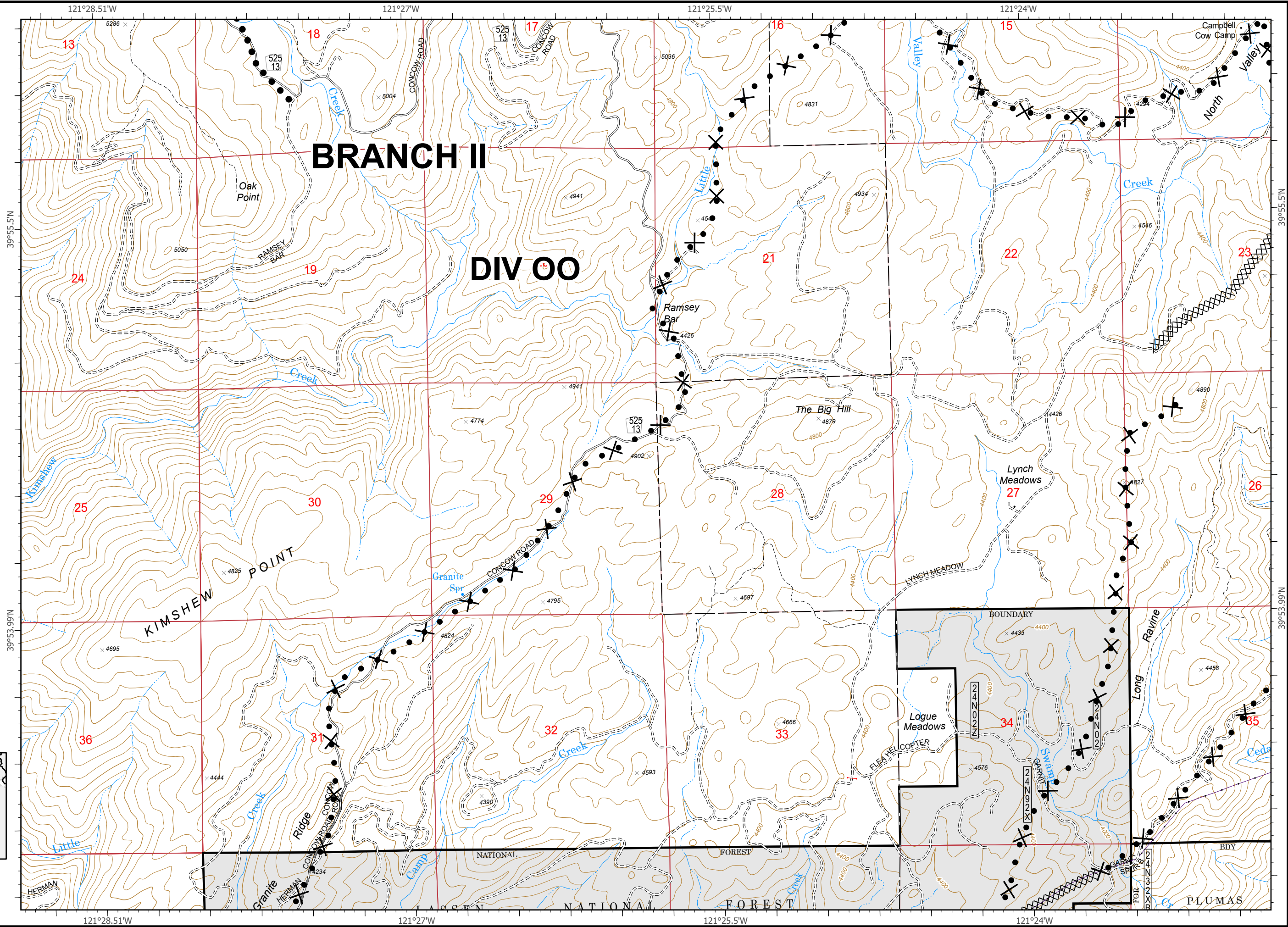
- ⊗ ⊗ Completed Dozer Line
- R Road as Completed Line
- Access or Improved Road
- Building Footprint
- ⊗ Mine



# IAP Map Pack

North Complex  
CA-PNF-001308  
October 13, 2020  
Branch II  
Index Page: E4

- XX Completed Dozer Line
- X• Proposed Dozer Line
- Planned Secondary Line

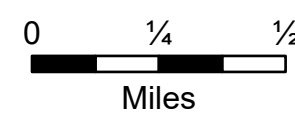
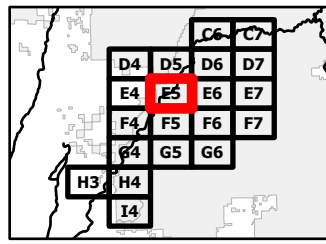
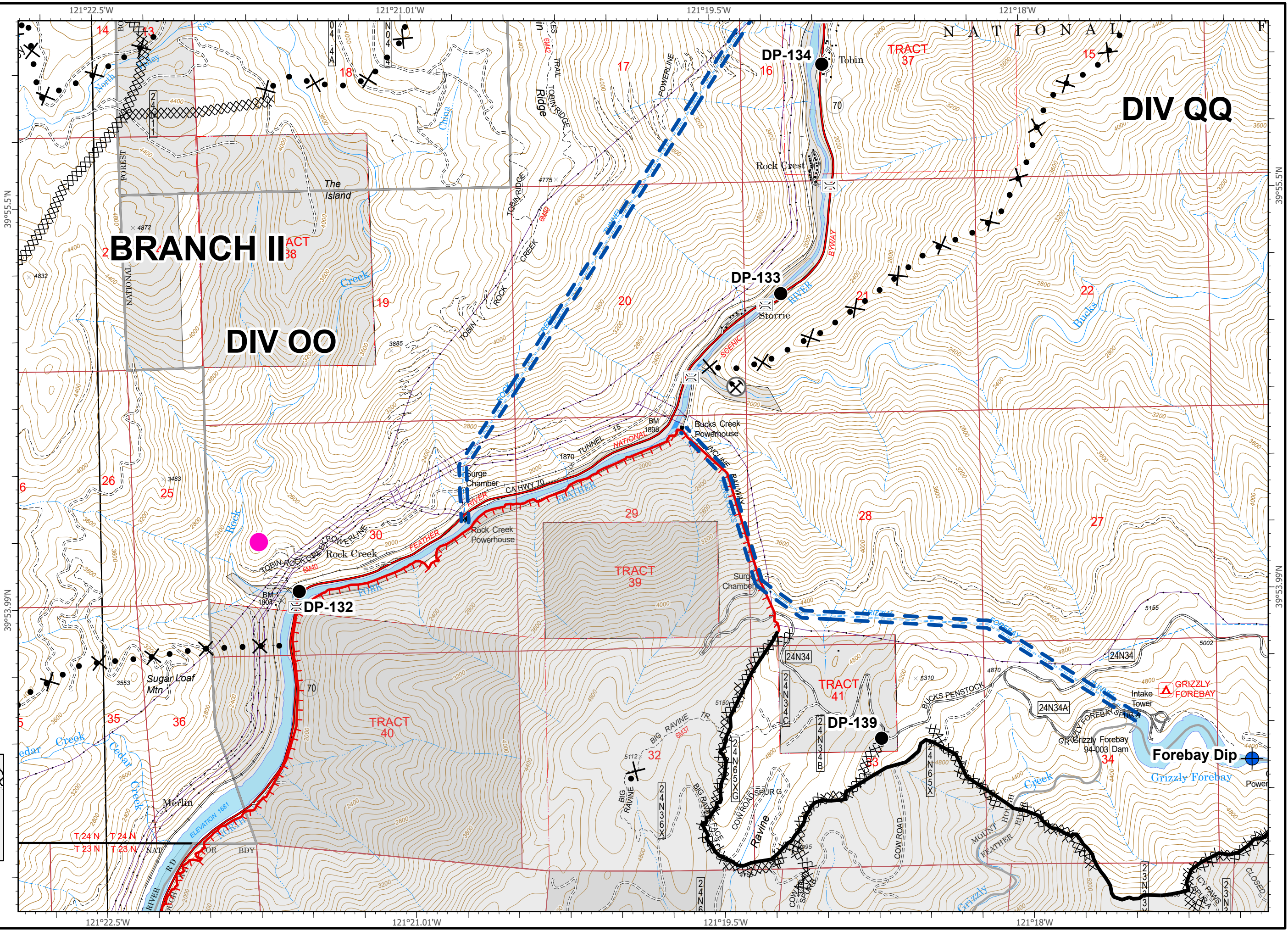




# IAP Map Pack

North Complex  
CA-PNF-001308  
October 13, 2020  
Branch II  
Index Page: E5

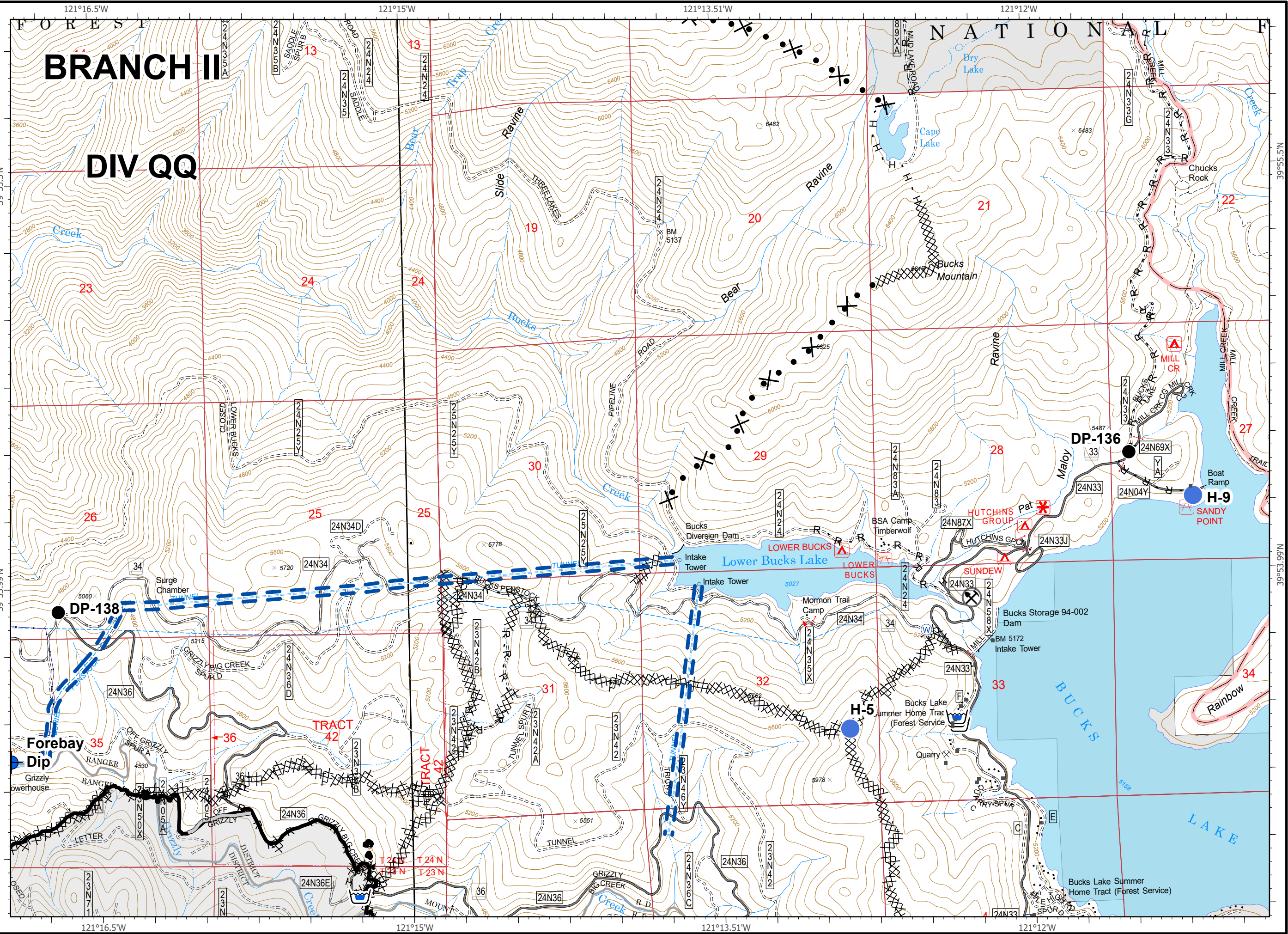
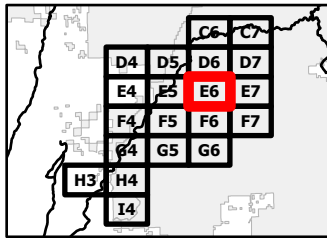
- Bridge
- Dip Site
- Drop Point
- Uncontrolled Fire Edge
- Contained Line
- Completed Dozer Line
- Proposed Dozer Line
- Mine
- MANDATORY EXCLUSION AREA
- Penstocks



# IAP Map Pack

North Complex  
CA-PNF-001308  
October 13, 2020  
Branch II  
Index Page: E6

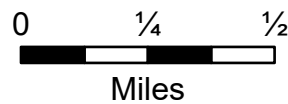
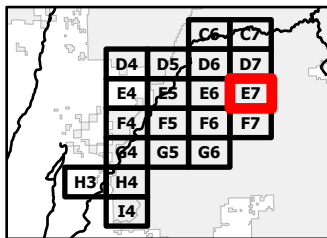
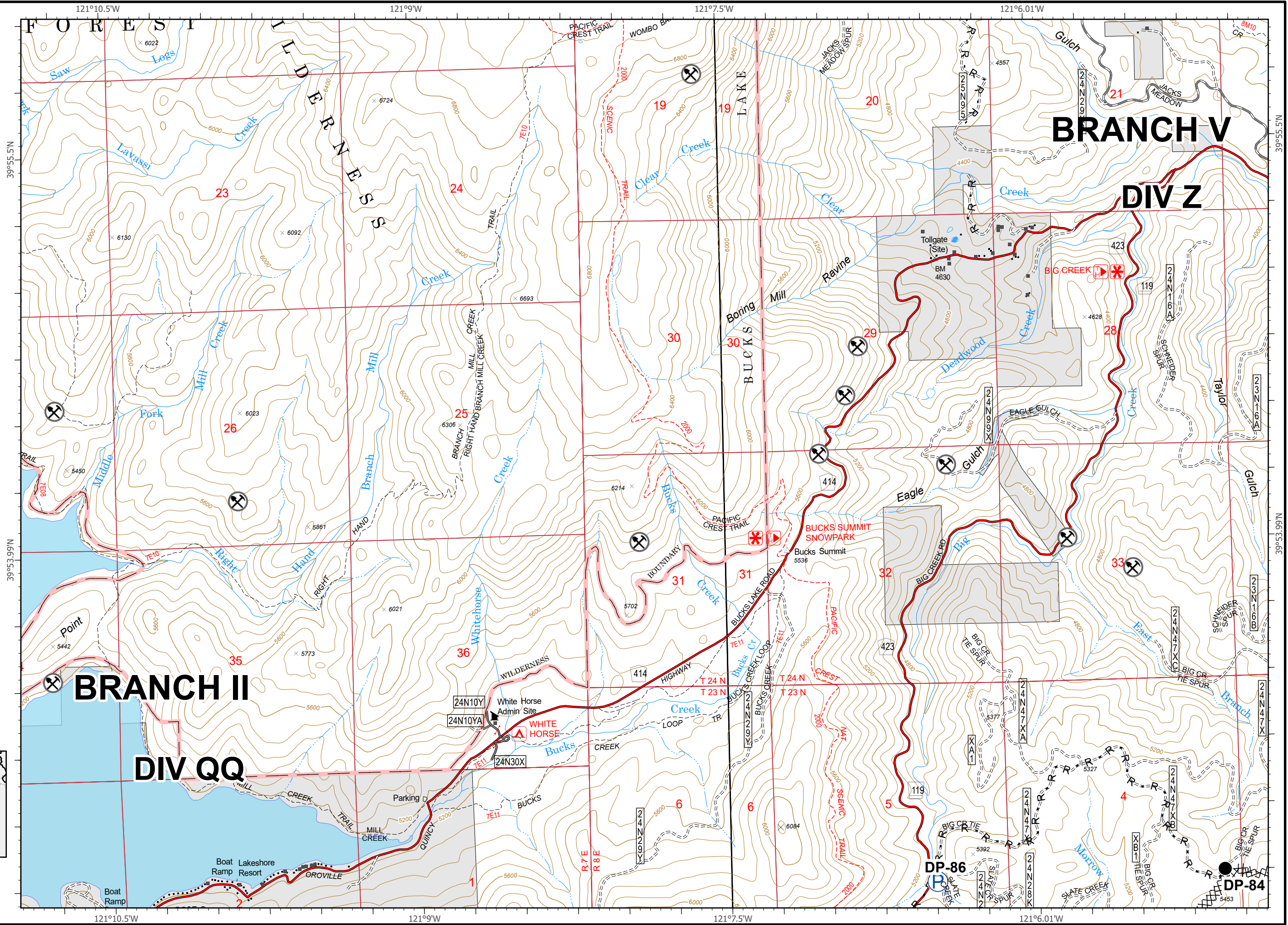
- Dip Site
- Drop Point
- Helispot
- Water Source
- Contained Line
- Completed Dozer Line
- Completed Hand Line
- Road as Completed Line
- Access or Improved Road
- Proposed Dozer Line
- Building Footprint
- Mine
- Pump
- Water Tank
- Penstocks



# IAP Map Pack

North Complex  
 CA-PNF-001308  
 October 13, 2020  
 Branch II  
 Index Page: E7

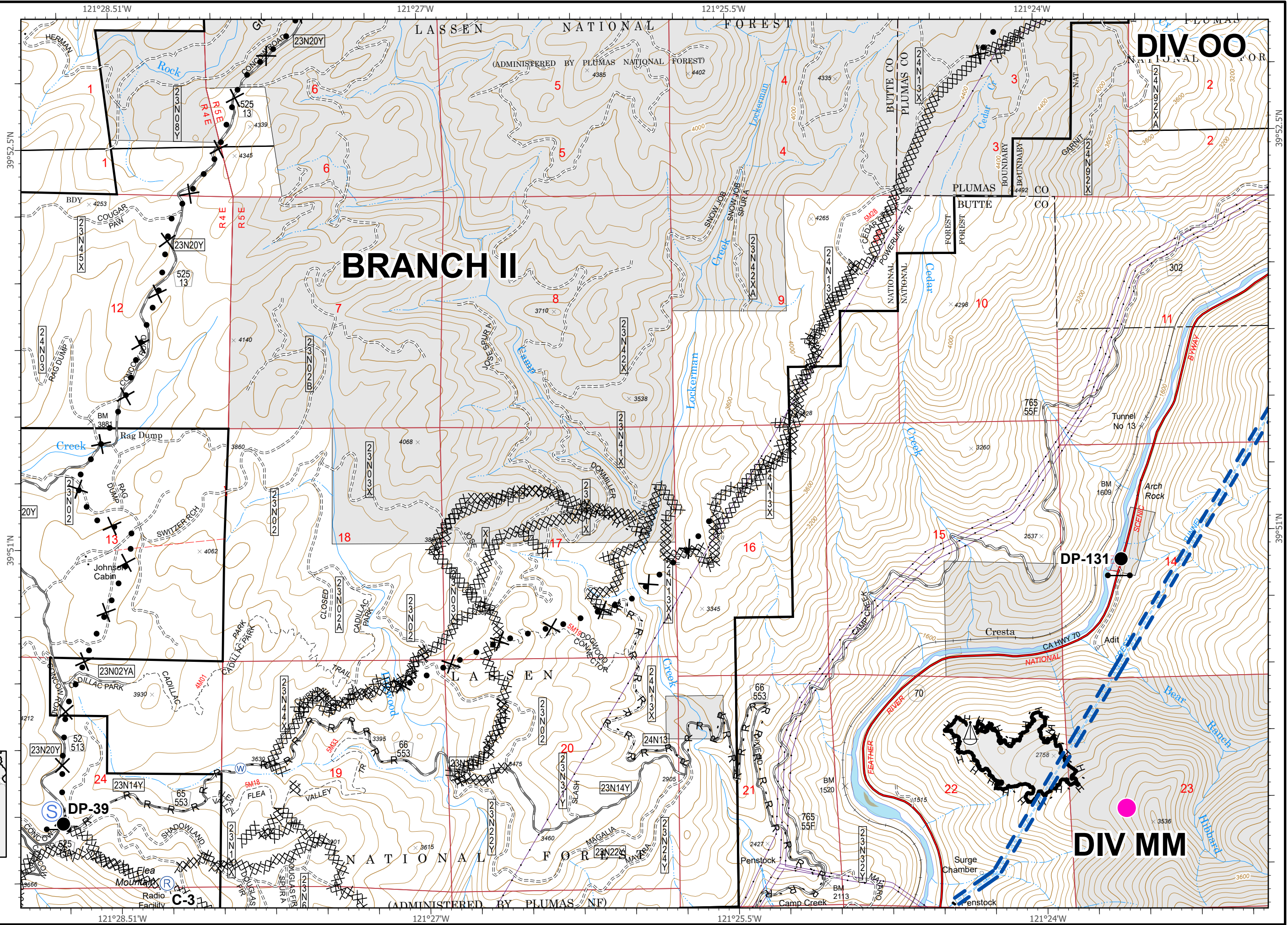
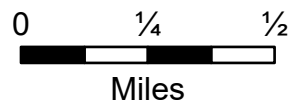
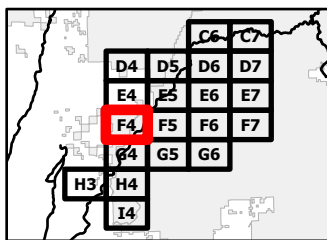
- Drop Point
- XXX Completed Dozer Line
- R Road as Completed Line
- Building Footprint
- ⊗ Mine
- P Pump



# IAP Map Pack

North Complex  
CA-PNF-001308  
October 13, 2020  
Branch II  
Index Page: F4

- Drop Point
- Gate
- Ⓡ Repeater
- ⚙ Sling Site
- Ⓢ Staging Area
- Ⓜ Water Source
- Uncontrolled Fire Edge
- Contained Line
- ⊗ Completed Dozer Line
- H Completed Hand Line
- R Road as Completed Line
- ⊗ Proposed Dozer Line
- MANDATORY EXCLUSION AREA
- Penstocks



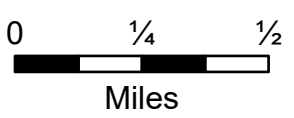
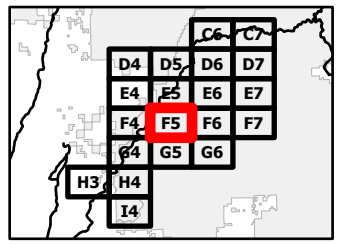
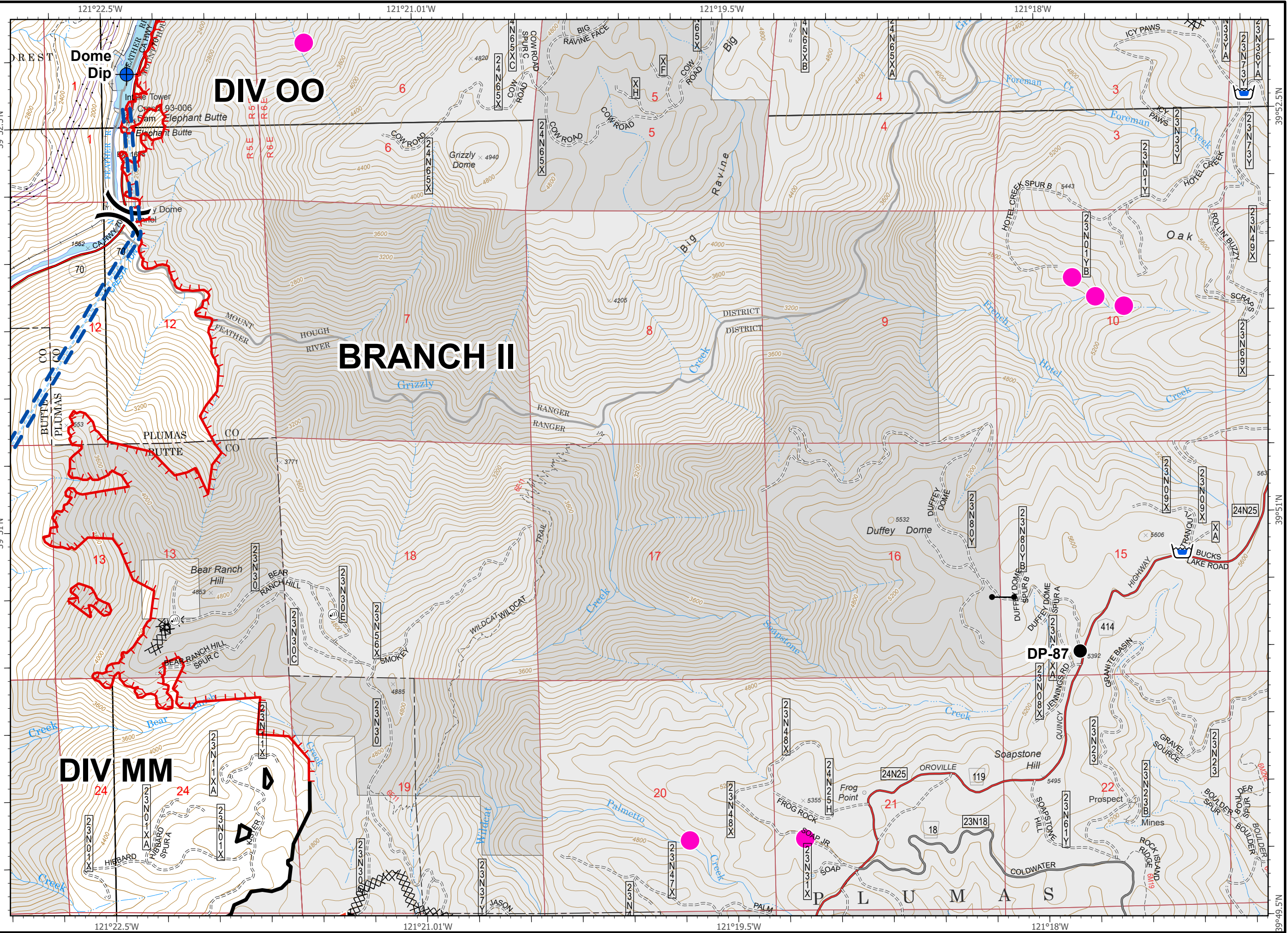
DIV 00

DIV MM

# IAP Map Pack

North Complex  
CA-PNF-001308  
October 13, 2020  
Branch II  
Index Page: F5

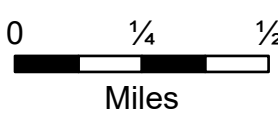
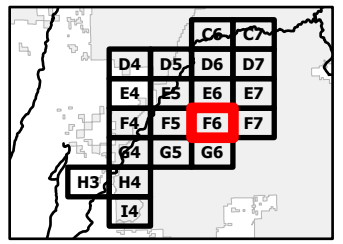
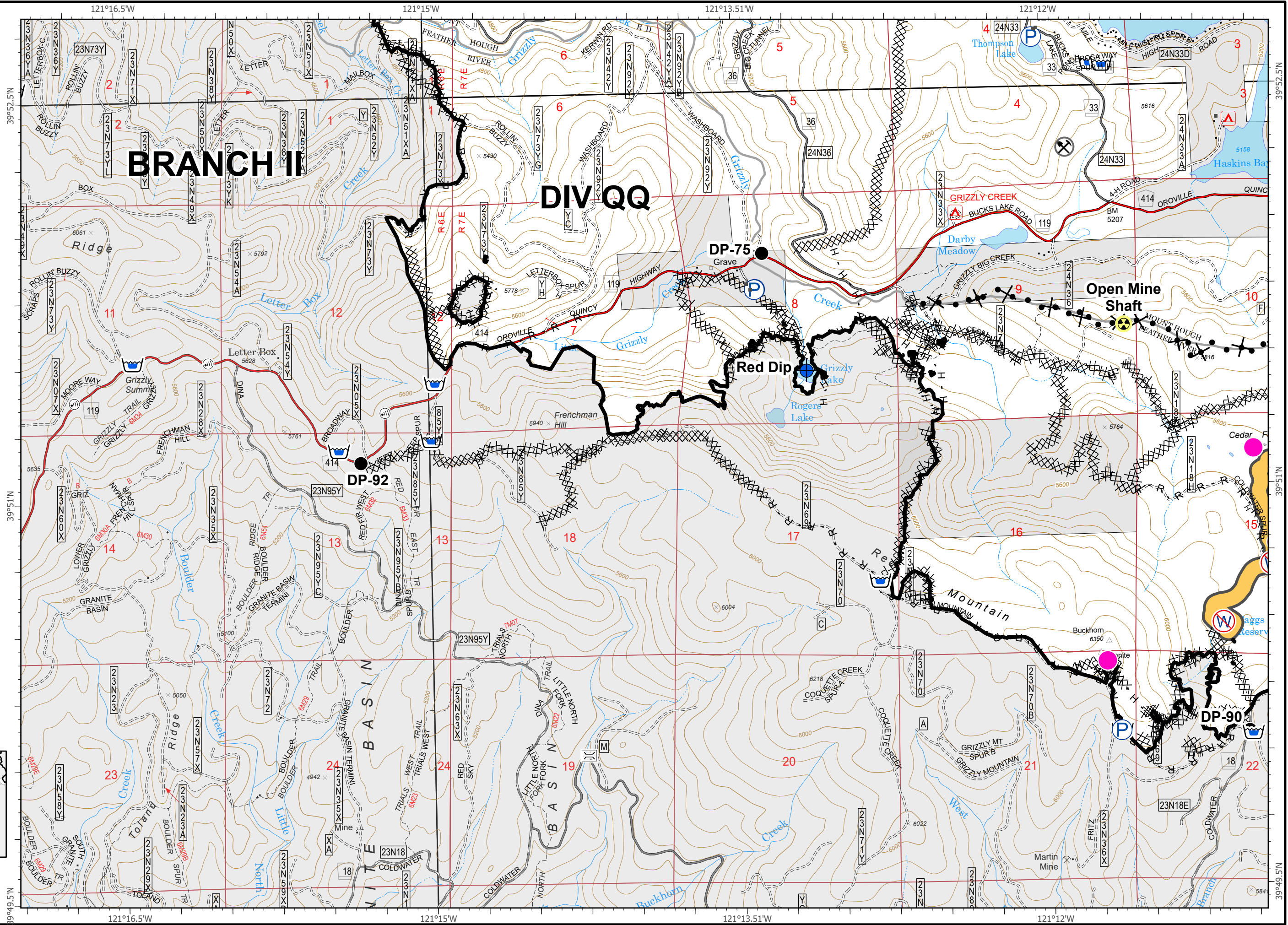
- Dip Site
- Drop Point
- Gate
- Cell Coverage
- Spot Fire
- Division Break
- Uncontrolled Fire Edge
- Contained Line
- Completed Dozer Line
- Water Tank
- MANDATORY EXCLUSION AREA
- Penstocks



# IAP Map Pack

North Complex  
CA-PNF-001308  
October 13, 2020  
Branch II  
Index Page: F6

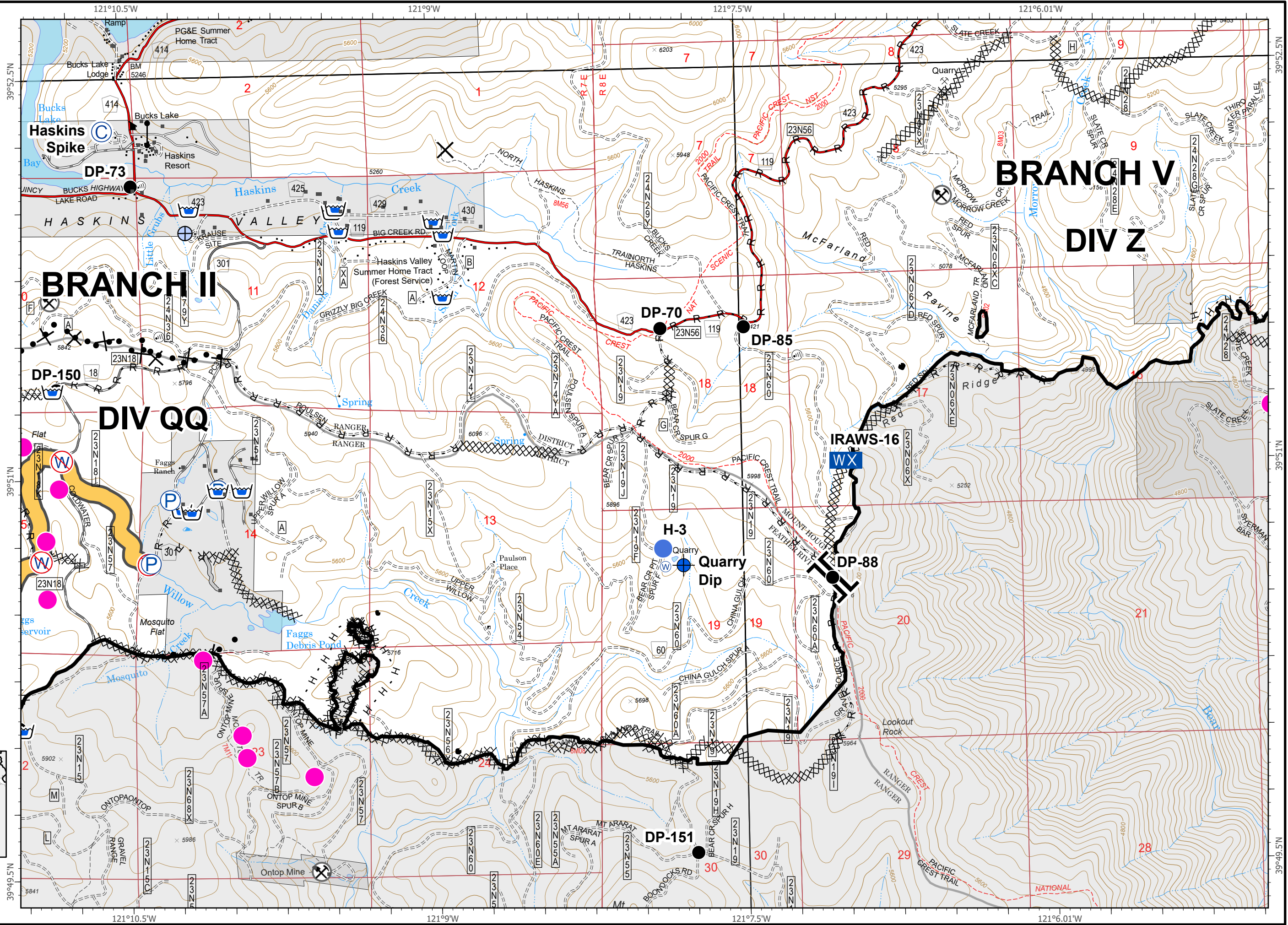
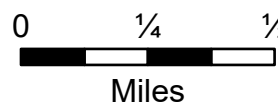
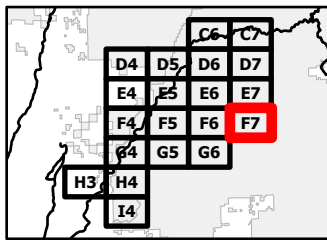
- Bridge
- Dip Site
- Drop Point
- Hazard
- Cell Coverage
- Water Source
- Restricted Water Source
- Contained Line
- Completed Dozer Line
- Completed Hand Line
- Road as Completed Line
- Proposed Dozer Line
- Building Footprint
- Mine
- Pump
- Water Tank
- Willow Creek Avoidance
- MANDATORY EXCLUSION AREA



# IAP Map Pack

North Complex  
CA-PNF-001308  
October 13, 2020  
Branch II  
Index Page: F7

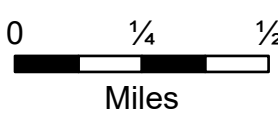
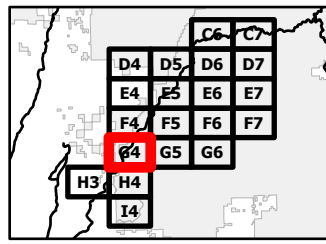
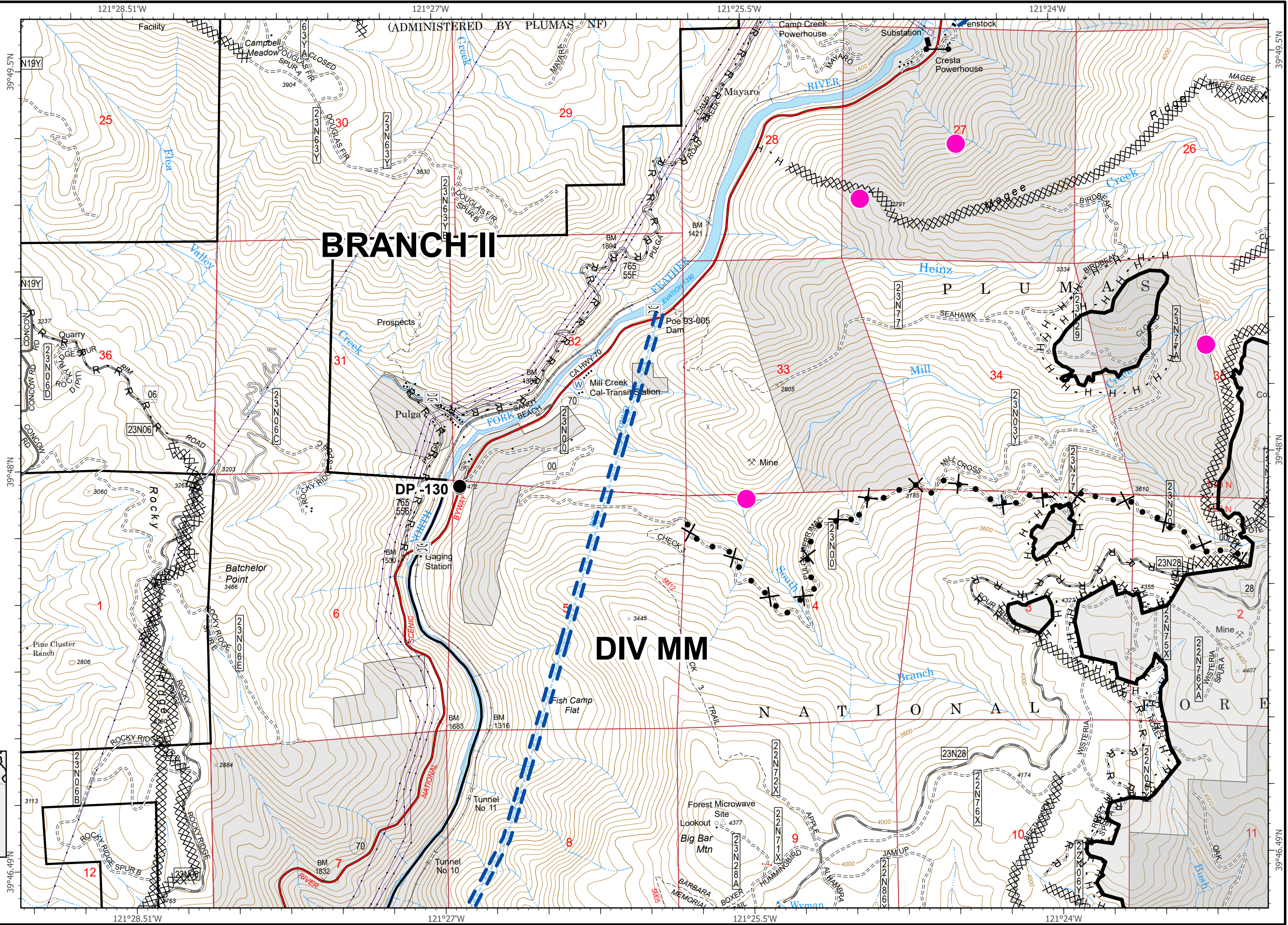
- Camp
- Closure
- Dip Site
- Drop Point
- Gate
- Helispot
- Cell Coverage
- Mobile Weather Unit
- Water Source
- Restricted Water Source
- Water Development or Draft Site
- Branch Break
- Contained Line
- Completed Dozer Line
- Completed Hand Line
- Road as Completed Line
- Access or Improved Road
- Proposed Dozer Line
- Building Footprint
- Mine
- Pump
- Water Tank
- Willow Creek Avoidance
- MANDATORY EXCLUSION AREA



# IAP Map Pack

North Complex  
CA-PNF-001308  
October 13, 2020  
Branch II  
Index Page: G4

- Bridge
- Drop Point
- Gate
- Repeater
- Water Source
- Contained Line
- Completed Dozer Line
- Completed Hand Line
- Road as Completed Line
- Proposed Dozer Line
- MANDATORY EXCLUSION AREA
- Penstocks



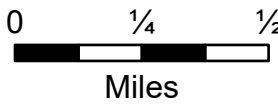
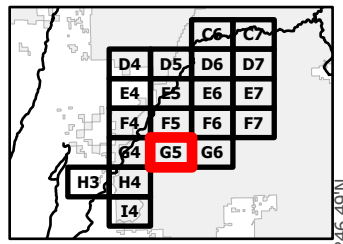
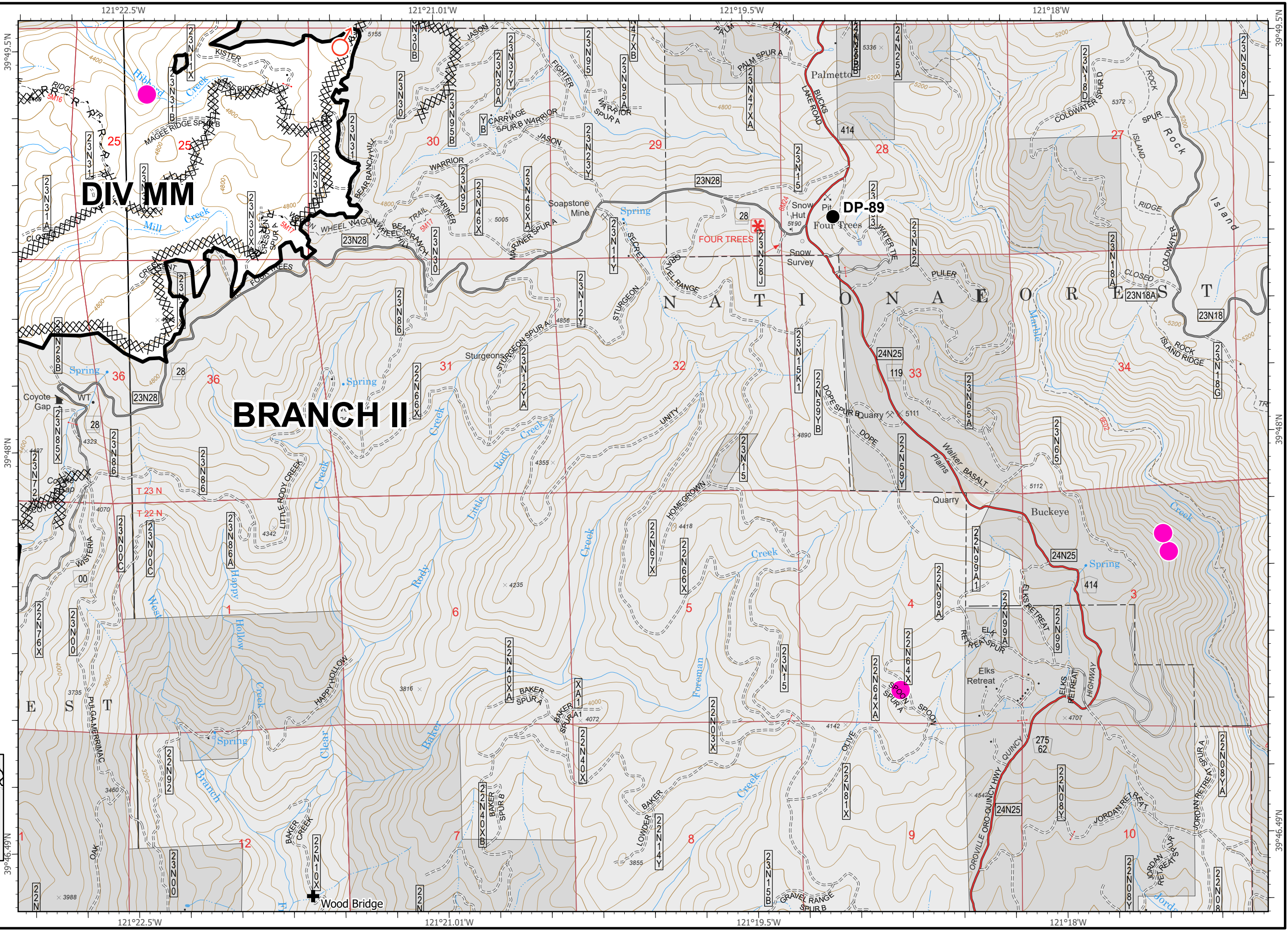


# IAP Map Pack

North Complex  
CA-PNF-001308  
October 13, 2020  
Branch II

Index Page: G5

- Drop Point
- Spot Fire
- Contained Line
- XX Completed Dozer Line
- H Completed Hand Line
- R Road as Completed Line
- X Proposed Dozer Line
- Hazmat
- MANDATORY EXCLUSION AREA
- ✚ Wood Bridges

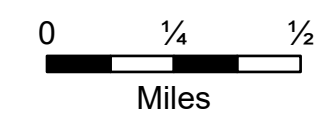
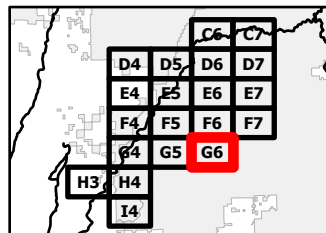
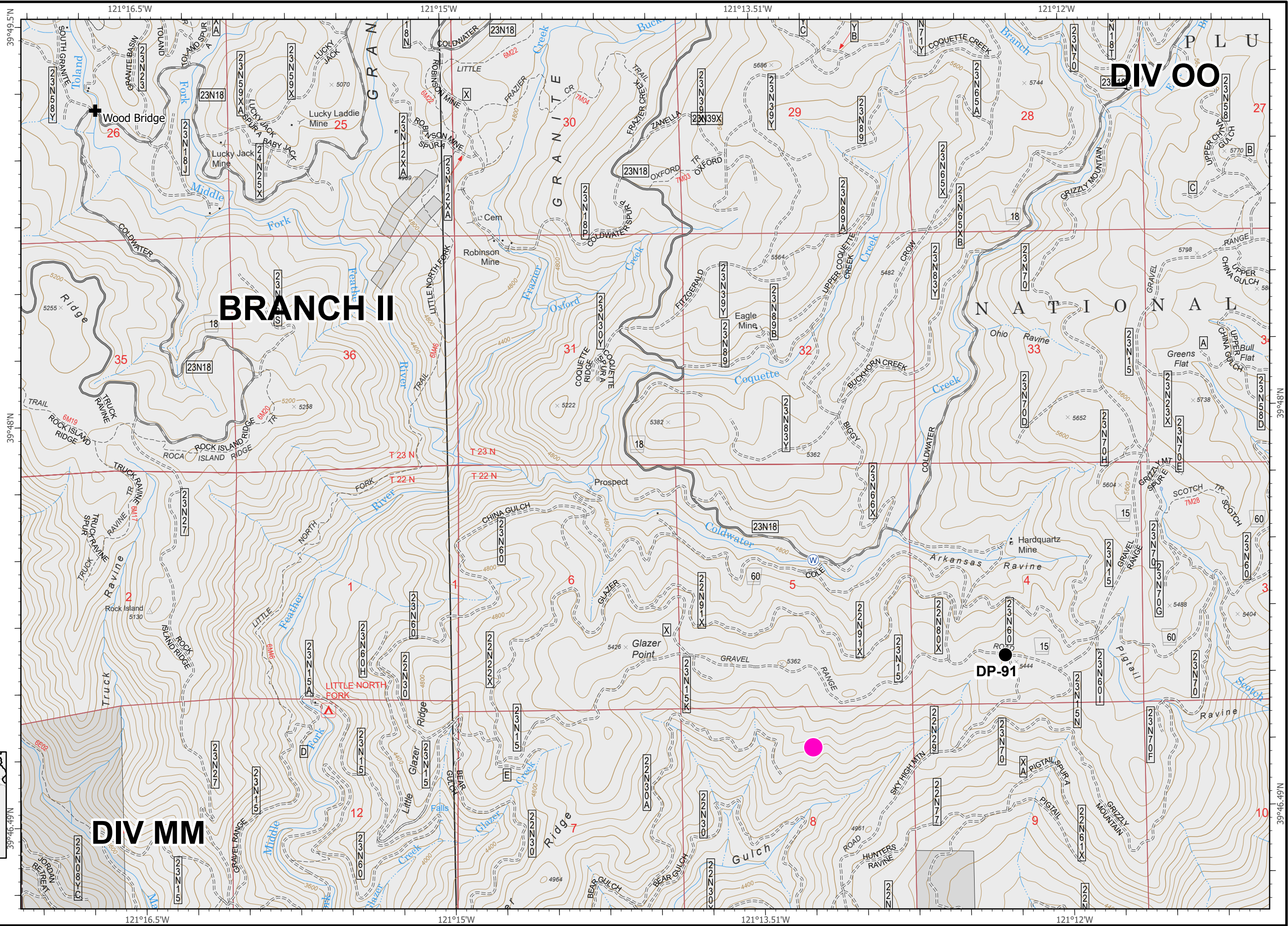


# IAP Map Pack

North Complex  
CA-PNF-001308  
October 13, 2020  
Branch II

Index Page: G6

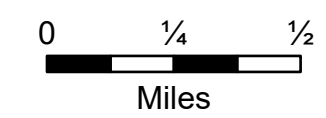
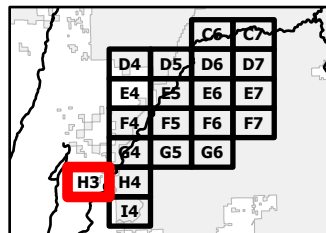
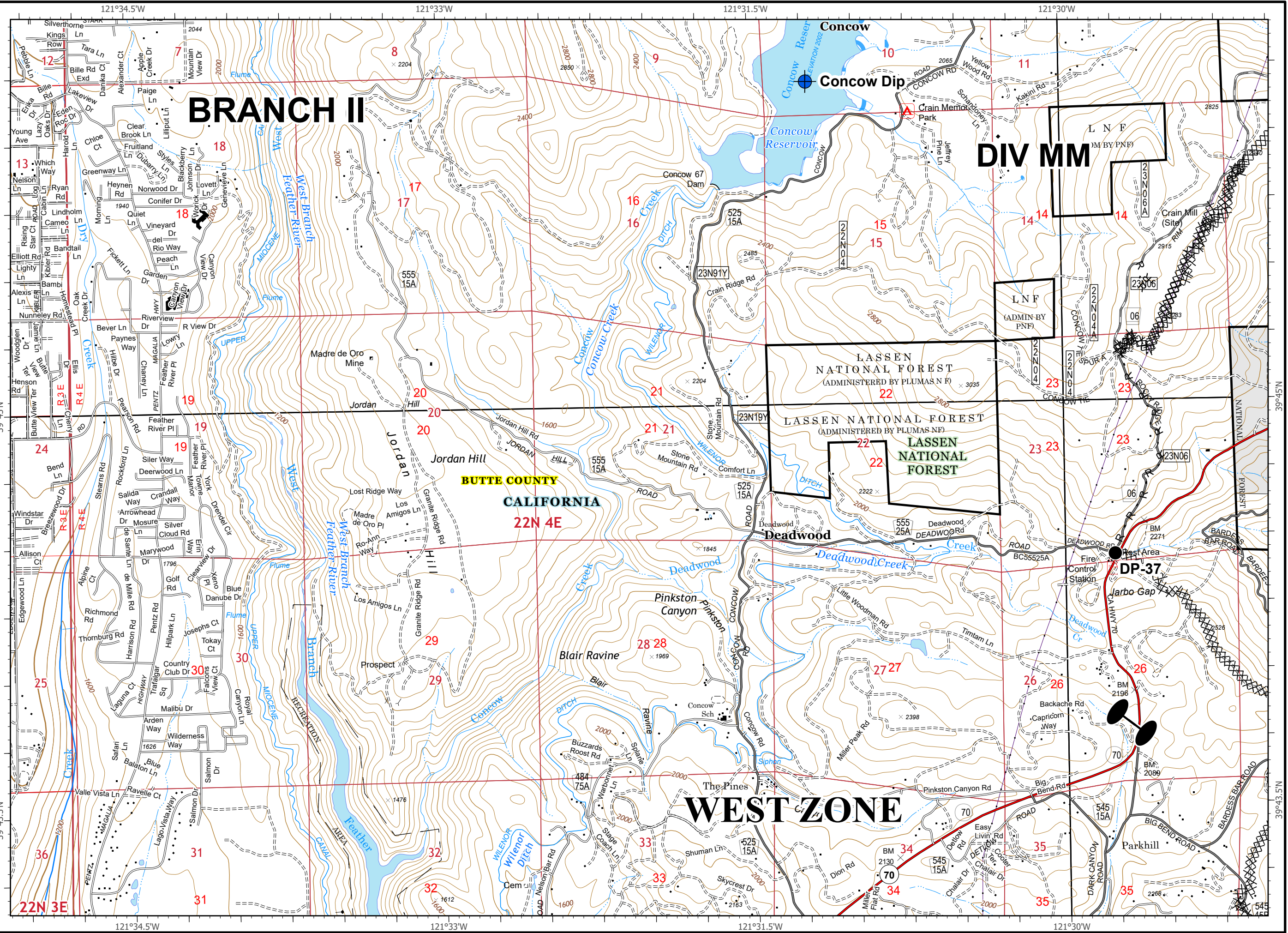
- Drop Point
- Ⓜ Water Source
- H Completed Hand Line
- MANDATORY EXCLUSION AREA
- ✚ Wood Bridges



# IAP Map Pack

North Complex  
CA-PNF-001308  
October 13, 2020  
Branch II  
Index Page: H3

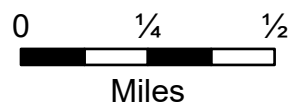
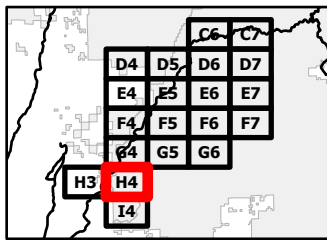
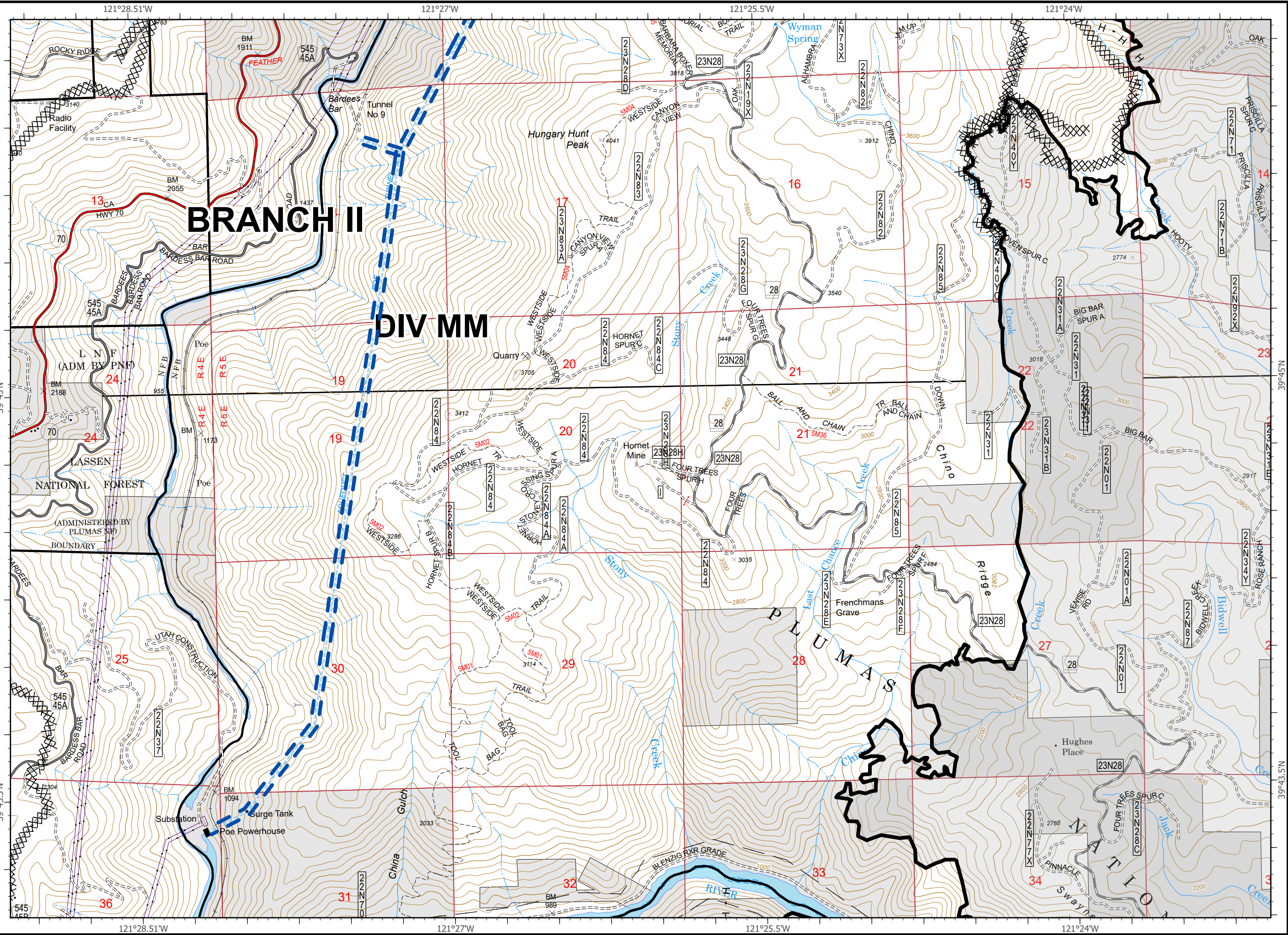
- Dip Site
- Drop Point
- Zone Break
- Completed Dozer Line
- Road as Completed Line



# IAP Map Pack

North Complex  
CA-PNF-001308  
October 13, 2020  
Branch II  
Index Page: H4

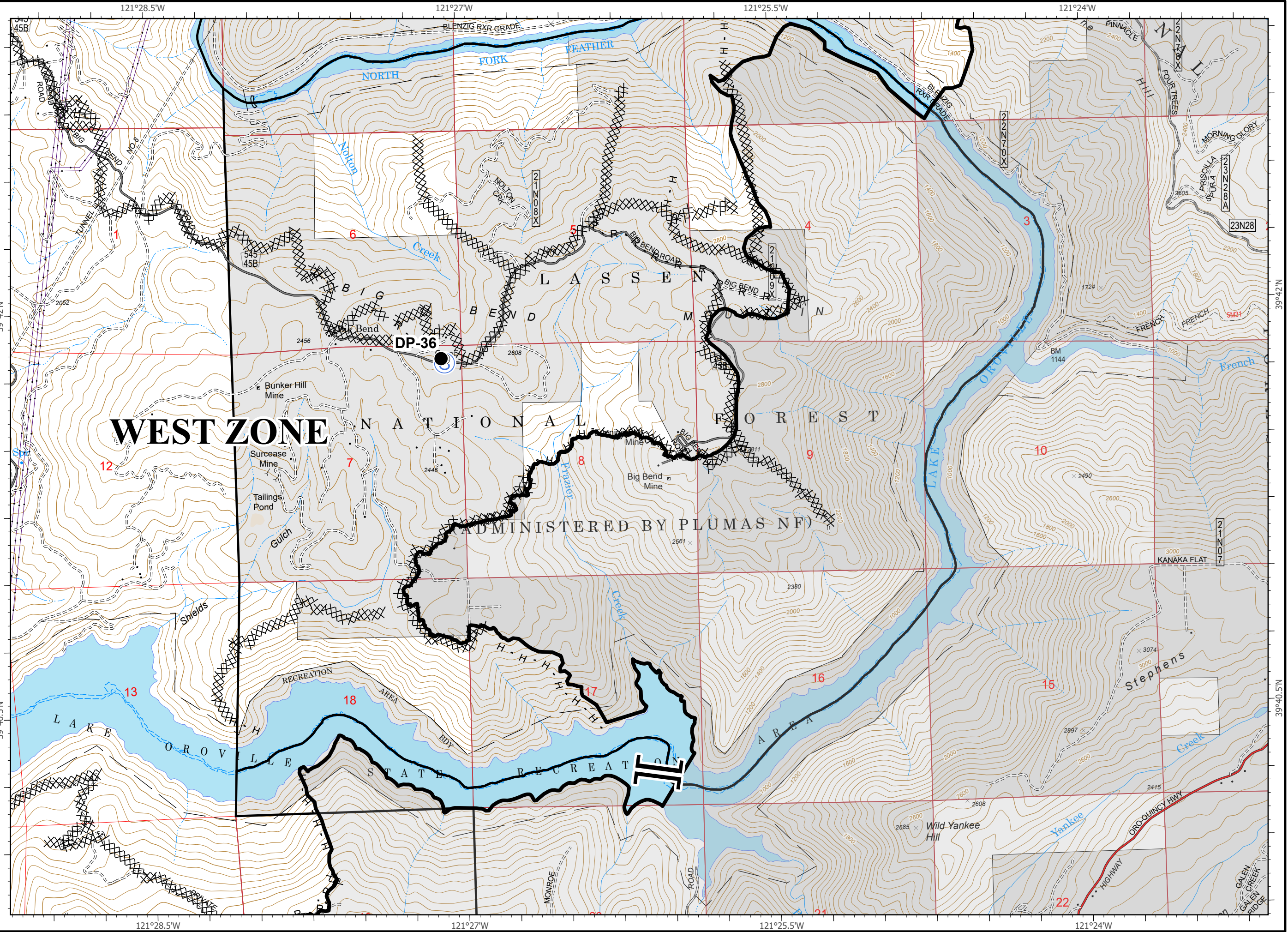
- Contained Line
- XX XX Completed Dozer Line
- H · Completed Hand Line
- Penstocks



# IAP Map Pack

North Complex  
 CA-PNF-001308  
 October 13, 2020  
 Branch II  
**Index Page: I4**

- Drop Point
- Cell Coverage
- Staging Area
- Branch Break
- Contained Line
- Completed Dozer Line
- Completed Hand Line
- Road as Completed Line



**WEST ZONE NATIONAL FOREST**  
 ADMINISTERED BY PLUMAS NF

