

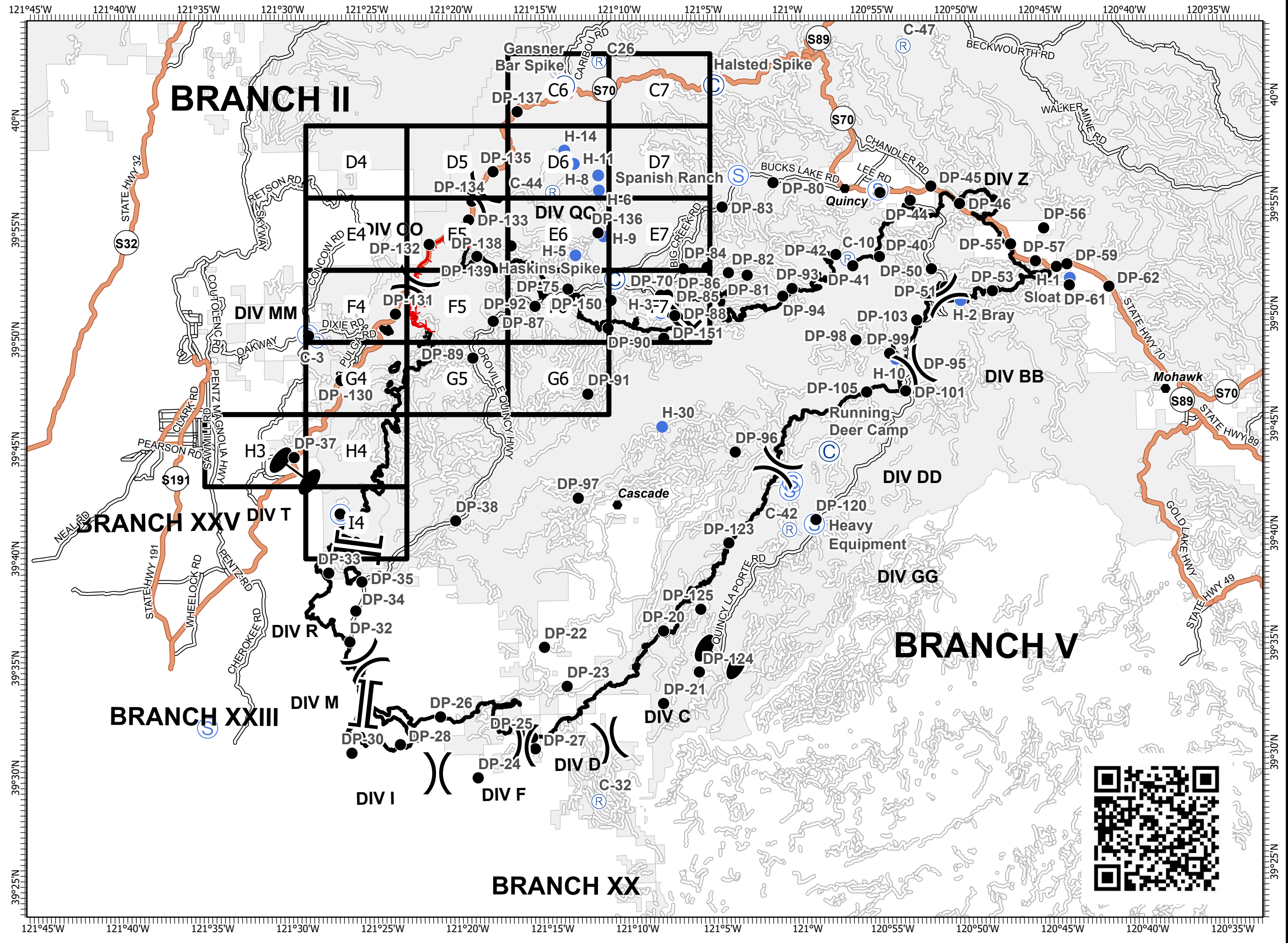
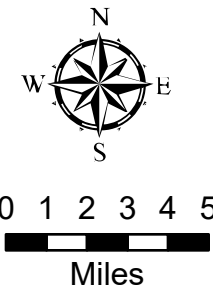
# IAP Map Pack

## Branch II Index

North Complex  
CA-PNF-001308  
October 16, 2020



- Camp
- Drop Point
- Helispot
- Repeater
- Staging Area
- Division Break
- Branch Break
- Zone Break
- Uncontrolled Fire Edge
- Contained Line

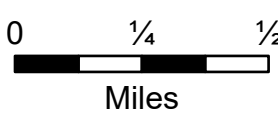
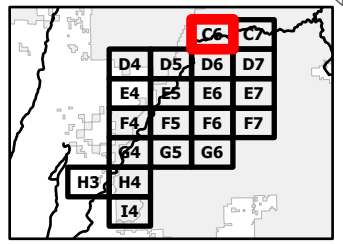
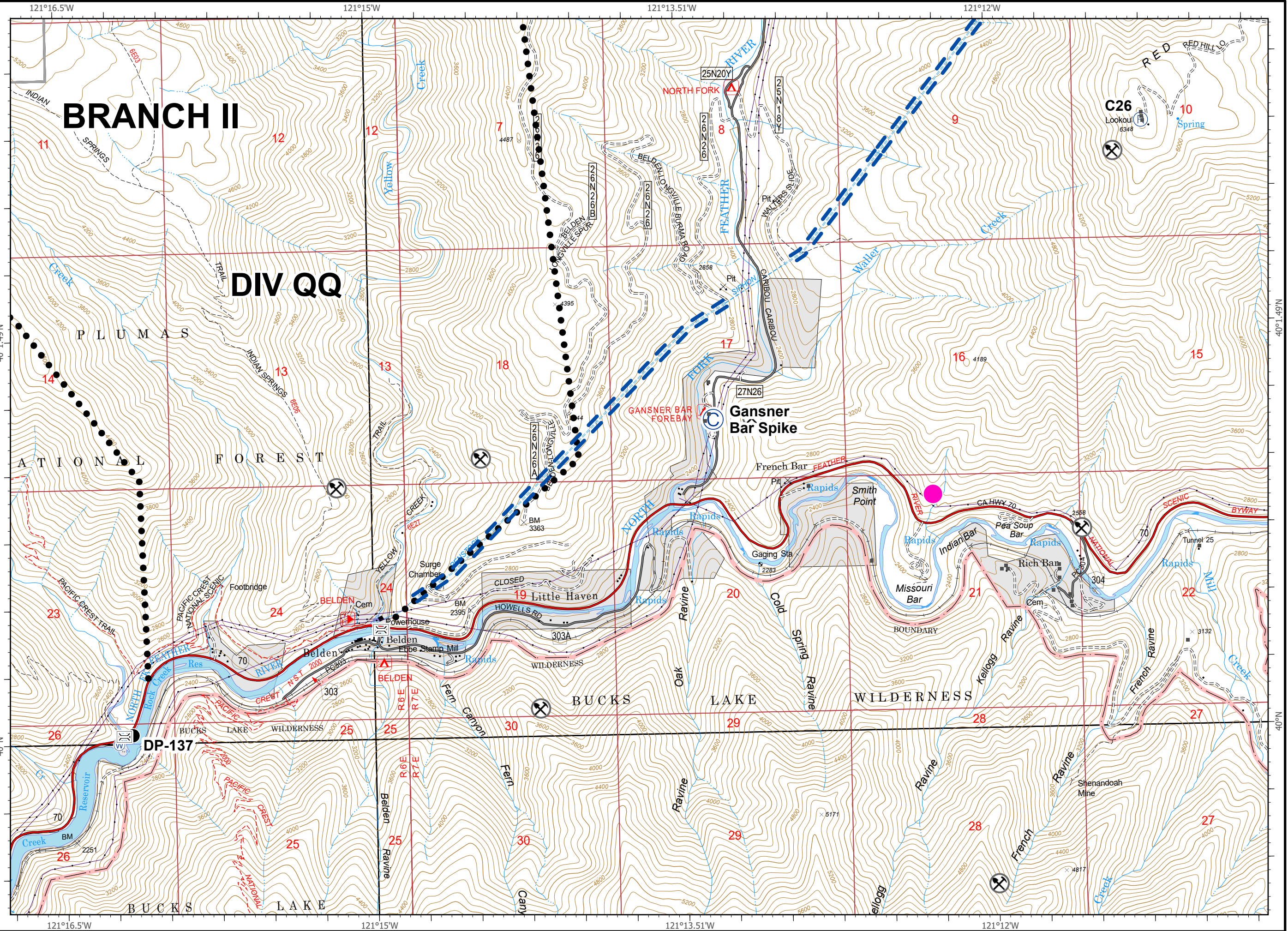




# IAP Map Pack

North Complex  
 CA-PNF-001308  
 October 16, 2020  
 Branch II  
 Index Page: C6

- Bridge
- Camp
- Drop Point
- Repeater
- Water Source
- Planned Secondary Line
- Building Footprint
- Mine
- MANDATORY EXCLUSION AREA
- Penstocks

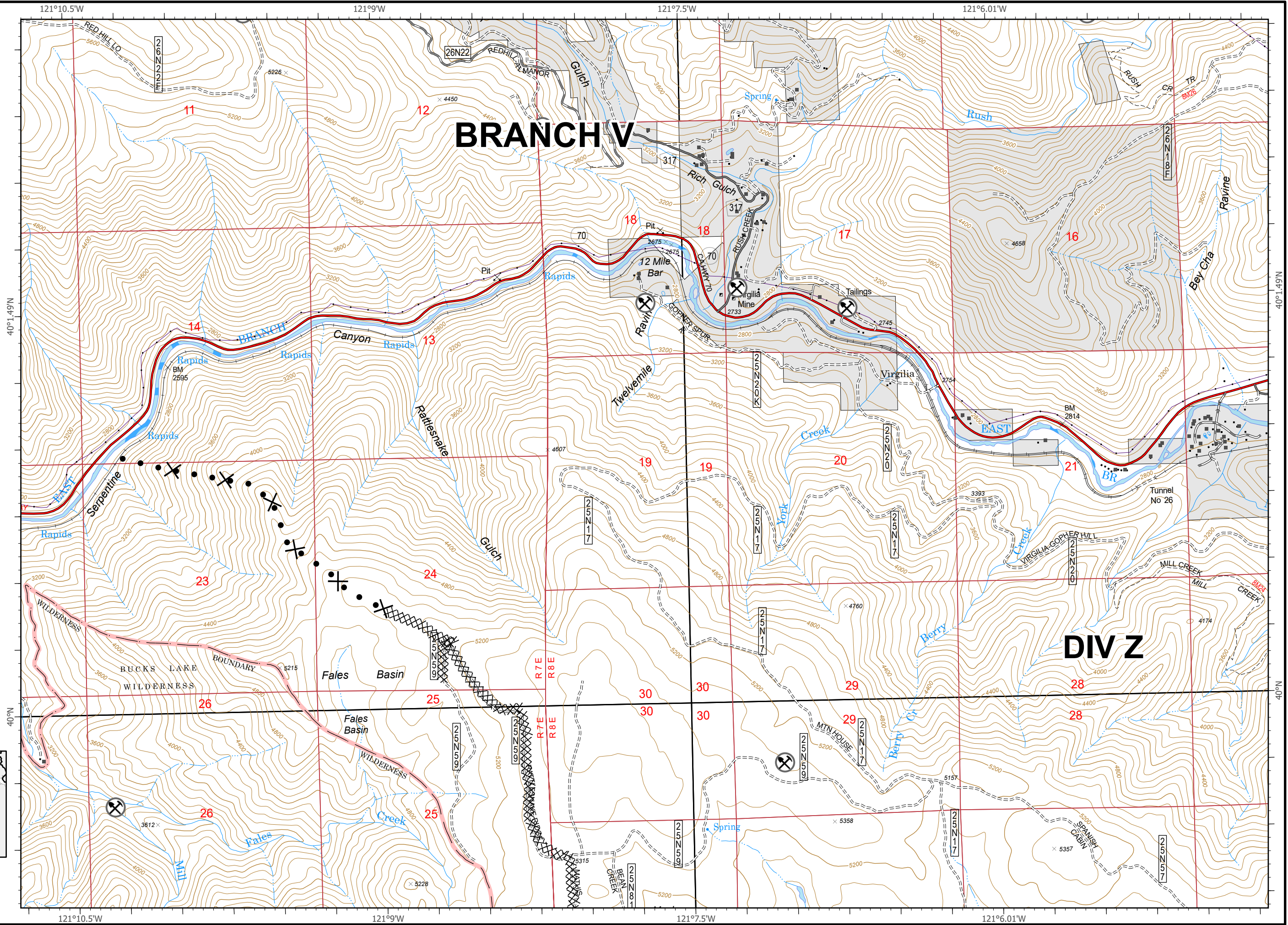




# IAP Map Pack

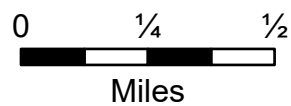
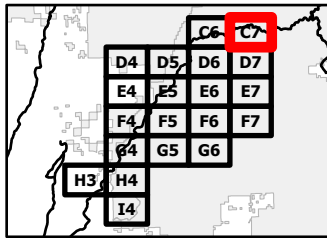
North Complex  
CA-PNF-001308  
October 16, 2020  
Branch II  
Index Page: C7

- ⊗ ⊗ Completed Dozer Line
- ⊗ • Proposed Dozer Line
- Building Footprint
- ⊗ Mine



## BRANCH V

## DIV Z



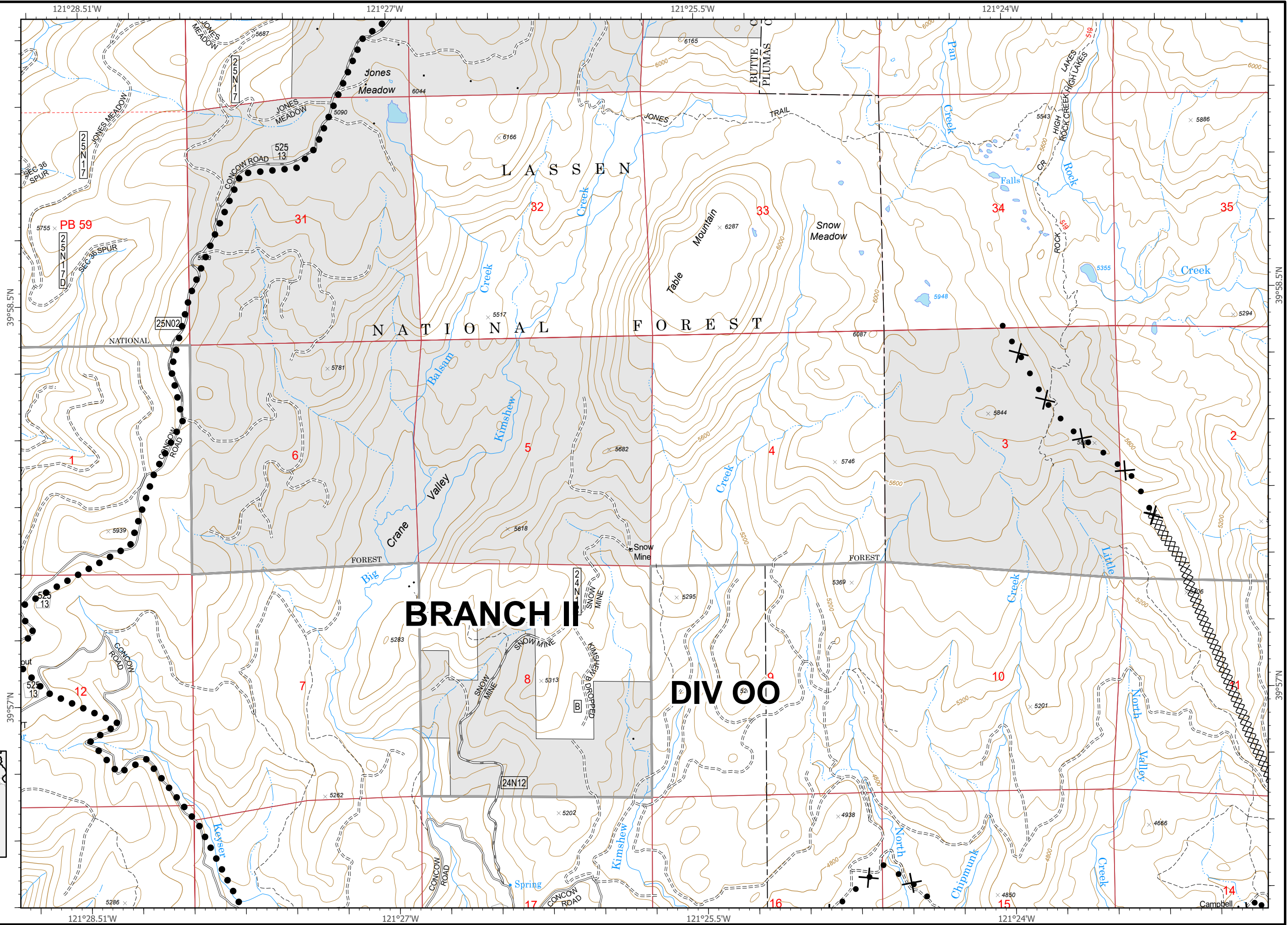


# IAP Map Pack

North Complex  
CA-PNF-001308  
October 16, 2020  
Branch II

Index Page: D4

- XX Completed Dozer Line
- X• Proposed Dozer Line
- Planned Secondary Line

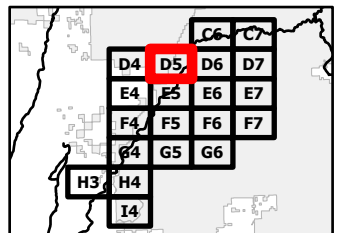
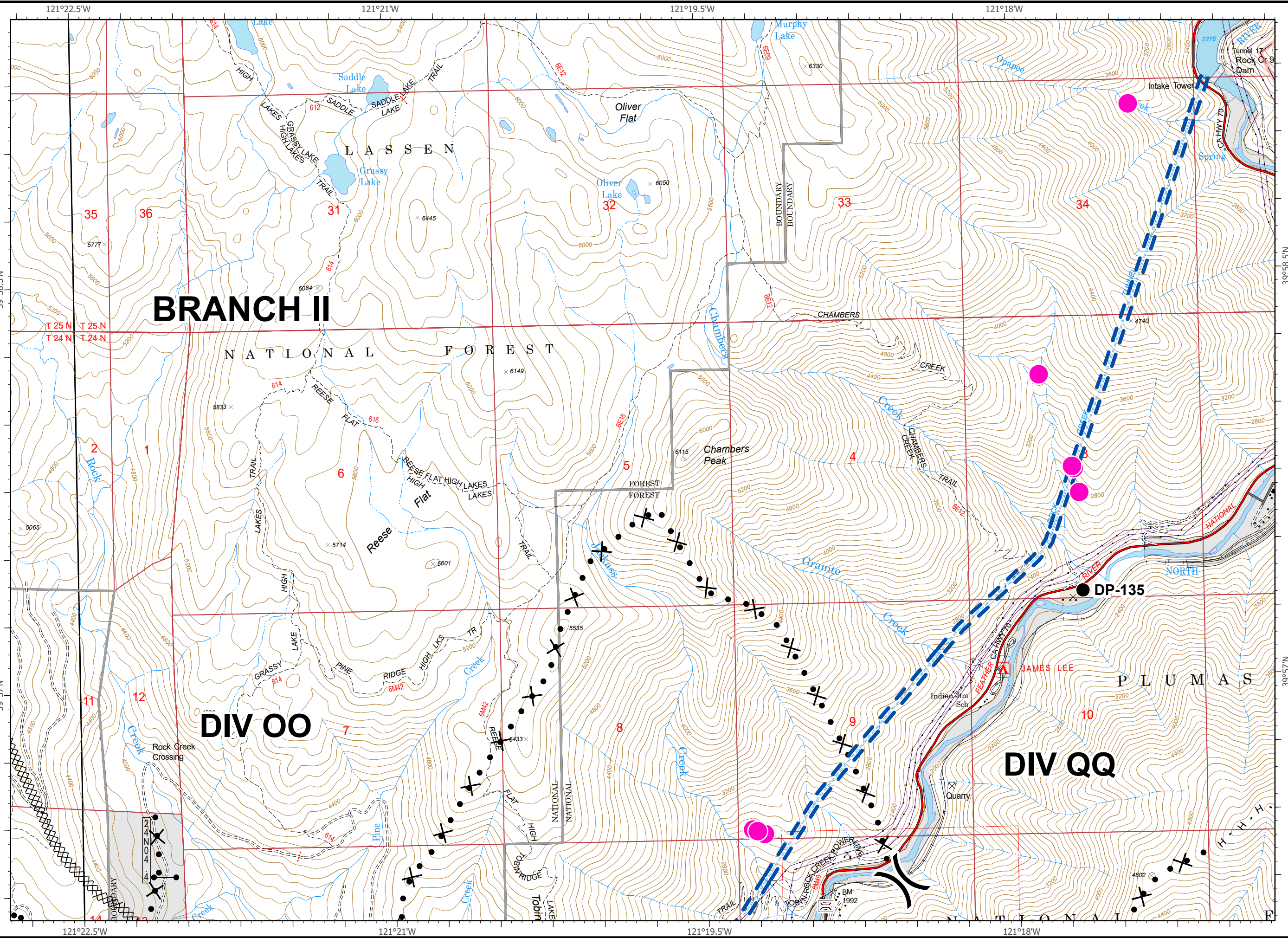




# IAP Map Pack

North Complex  
CA-PNF-001308  
October 16, 2020  
Branch II  
Index Page: D5









- Bridge
- Drop Point
- Division Break
- Completed Dozer Line
- Completed Hand Line
- Proposed Dozer Line
- SPI Gate
- Hazmat
- MANDATORY EXCLUSION AREA
- Penstocks

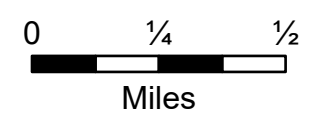
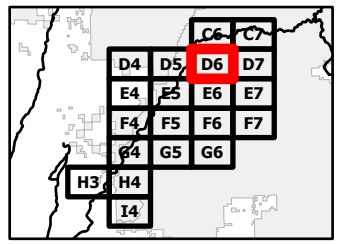
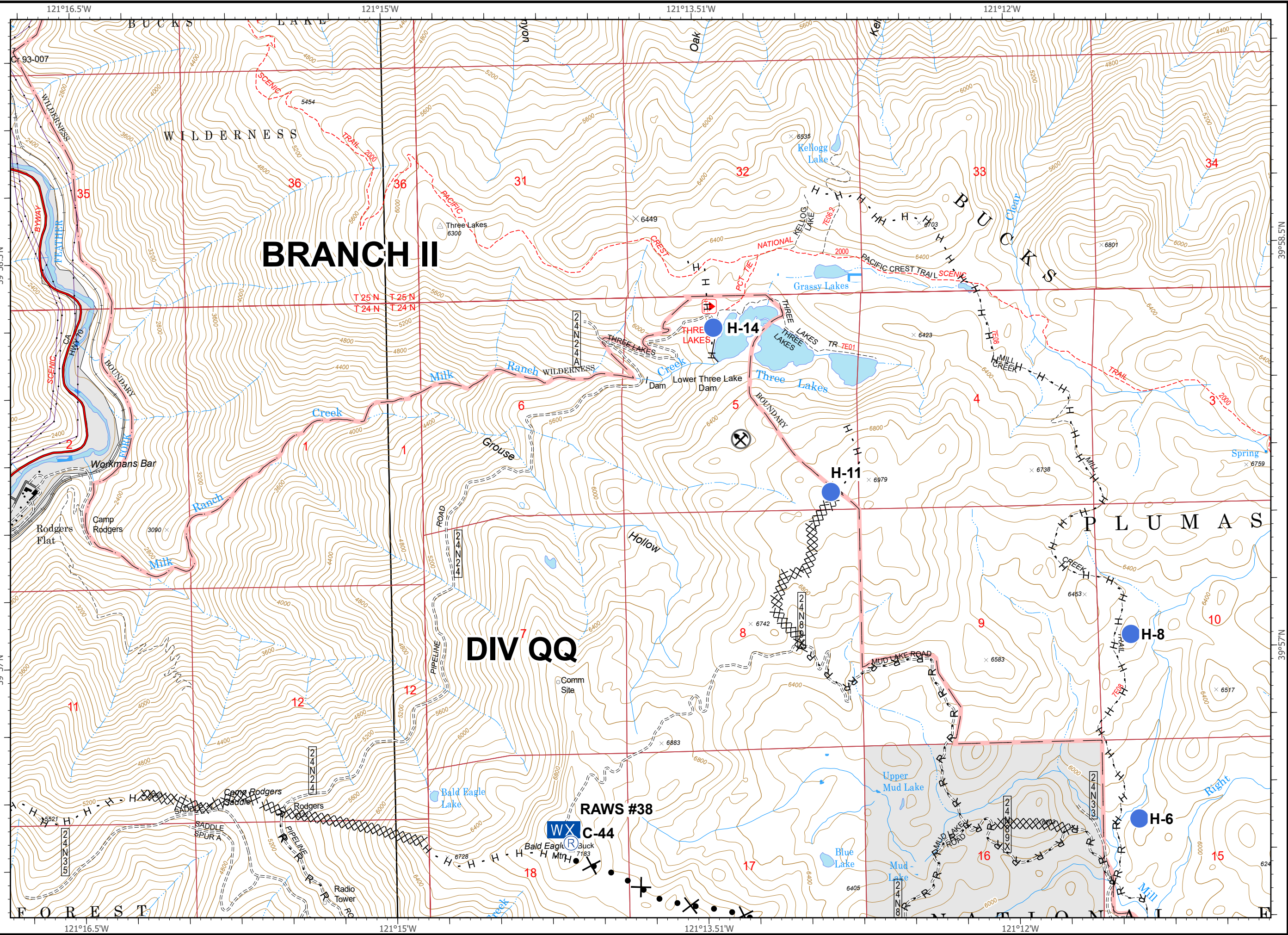




# IAP Map Pack

North Complex  
CA-PNF-001308  
October 16, 2020  
Branch II  
Index Page: D6

-  Helispot
-  Repeater
-  Mobile Weather Unit
-  Completed Dozer Line
-  Completed Hand Line
-  Road as Completed Line
-  Proposed Dozer Line
-  Mine

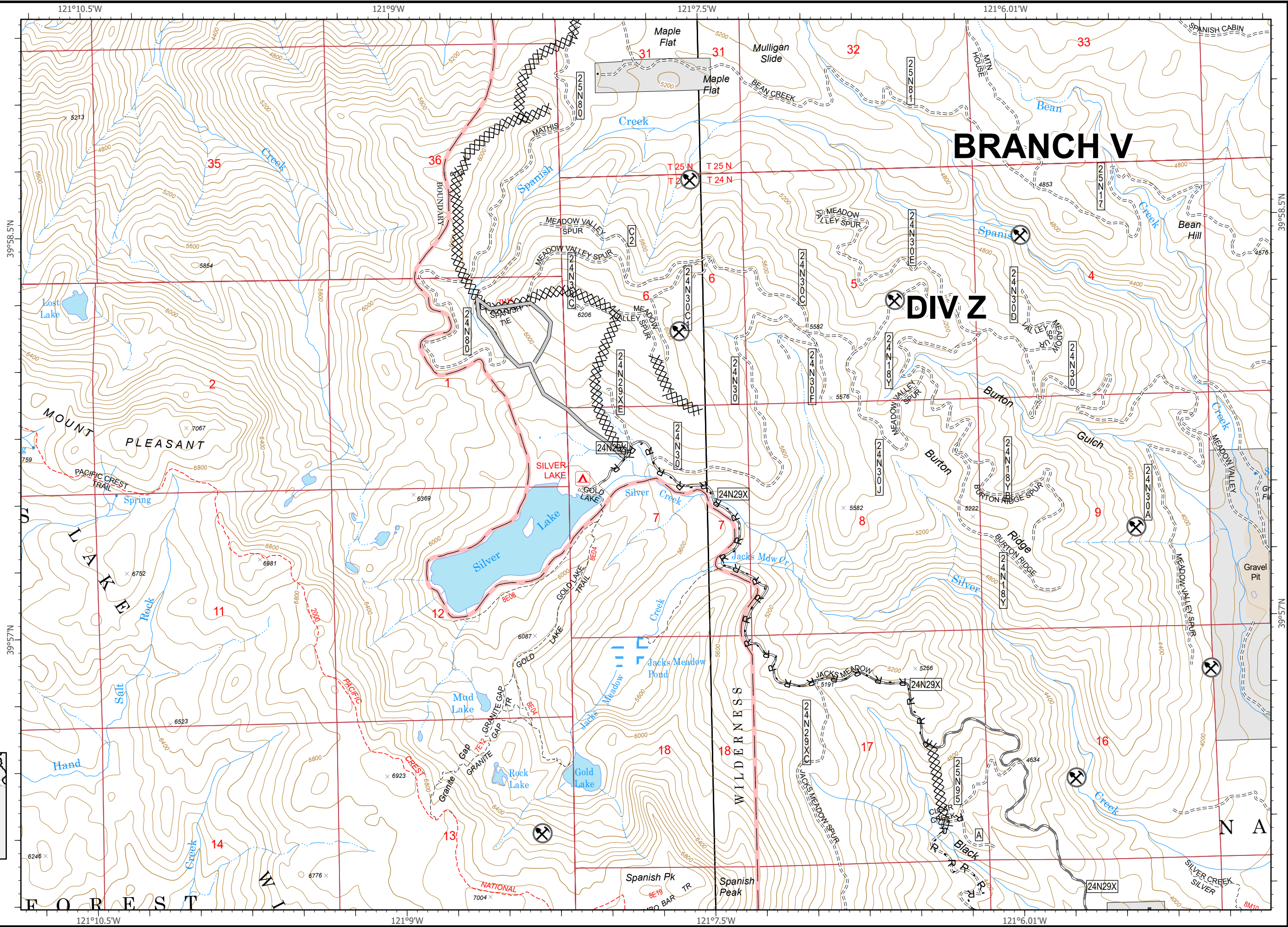




# IAP Map Pack

North Complex  
CA-PNF-001308  
October 16, 2020  
Branch II  
Index Page: D7

- ⊗ ⊗ Completed Dozer Line
- R Road as Completed Line
- Access or Improved Road
- Building Footprint
- ⊗ Mine



## BRANCH V

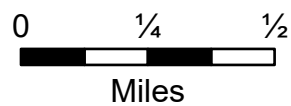
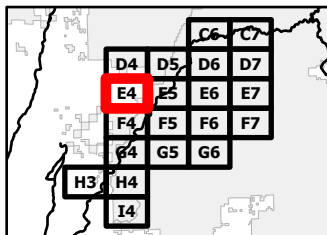
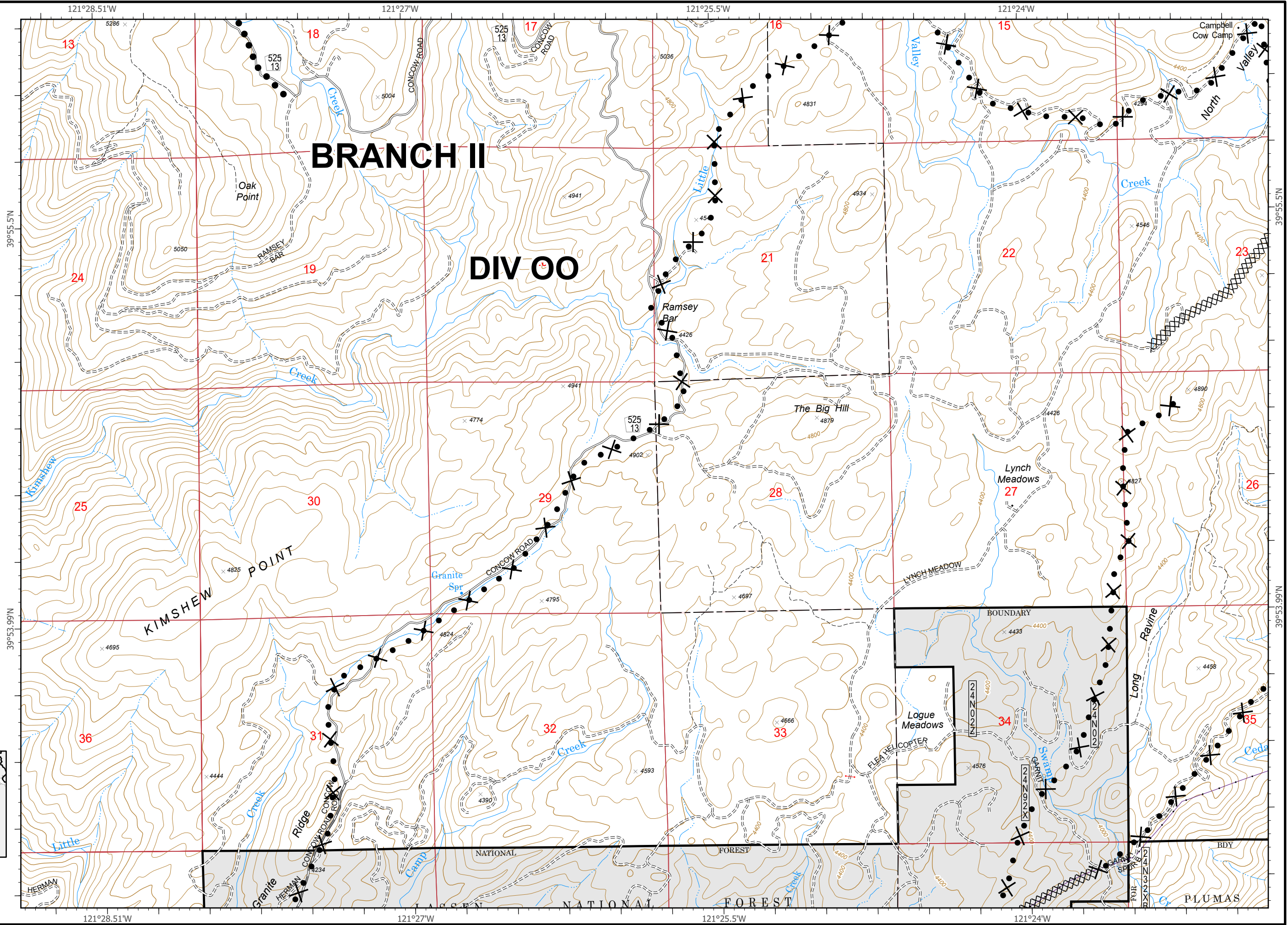
## DIV Z



# IAP Map Pack

North Complex  
CA-PNF-001308  
October 16, 2020  
Branch II  
Index Page: E4

- XX Completed Dozer Line
- X• Proposed Dozer Line
- Planned Secondary Line

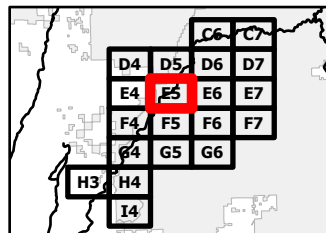
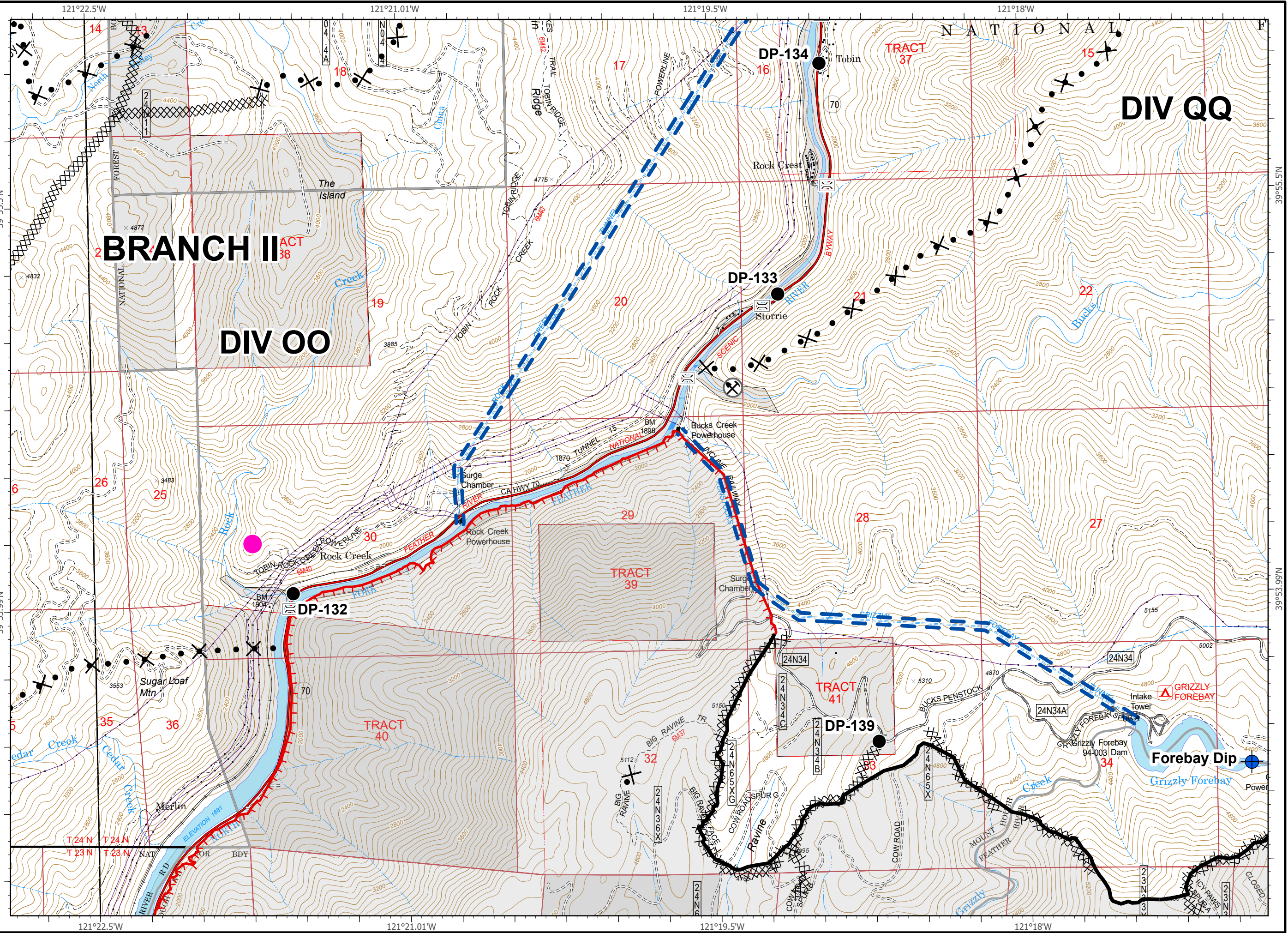




# IAP Map Pack

North Complex  
CA-PNF-001308  
October 16, 2020  
Branch II  
Index Page: E5

- Bridge
- Dip Site
- Drop Point
- Uncontrolled Fire Edge
- Contained Line
- Completed Dozer Line
- Proposed Dozer Line
- Mine
- MANDATORY EXCLUSION AREA
- Penstocks

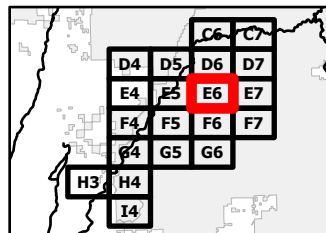
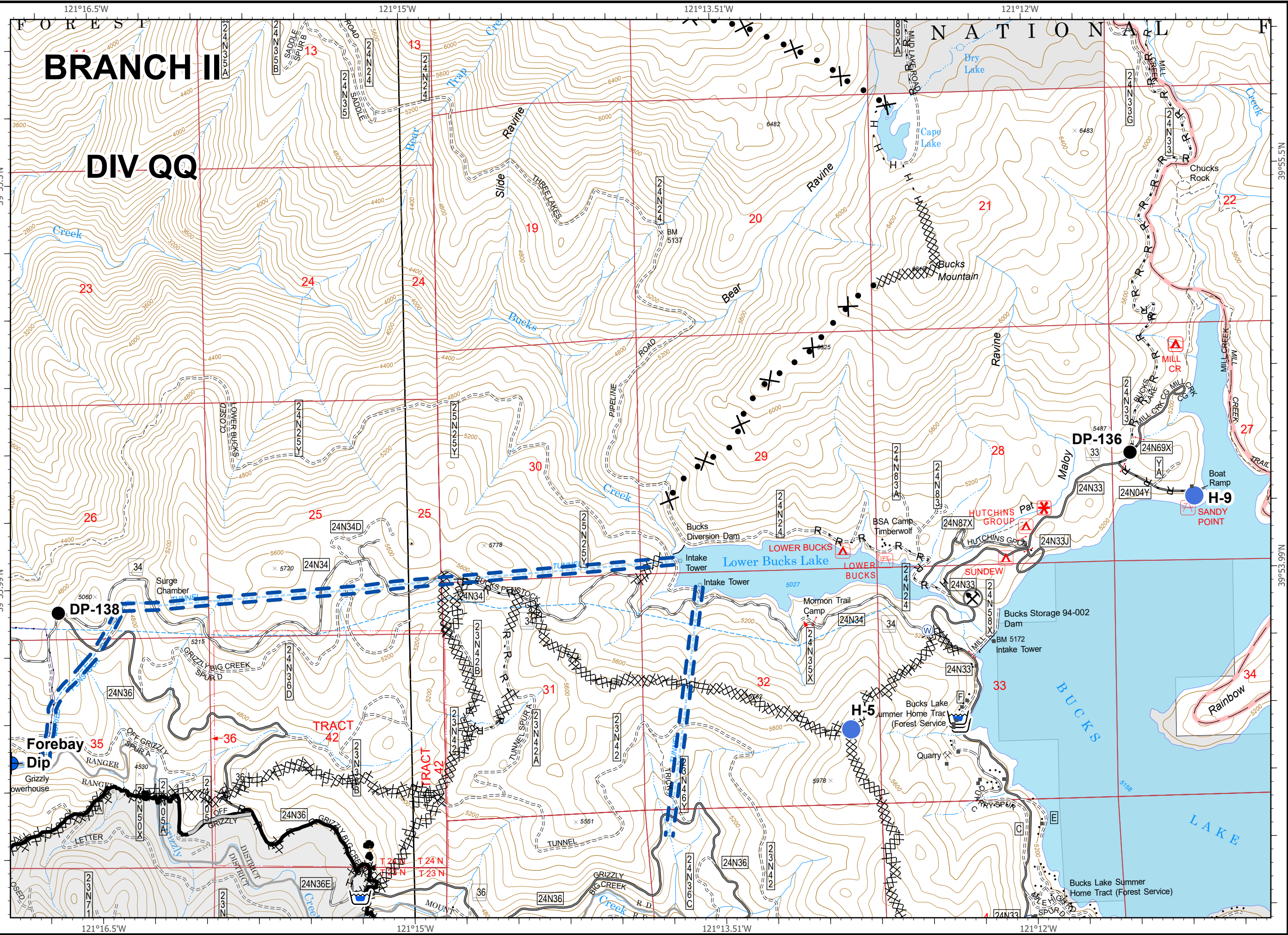




# IAP Map Pack

North Complex  
CA-PNF-001308  
October 16, 2020  
Branch II  
Index Page: E6

- Dip Site
- Drop Point
- Helispot
- Water Source
- Contained Line
- Completed Dozer Line
- Completed Hand Line
- Road as Completed Line
- Access or Improved Road
- Proposed Dozer Line
- Building Footprint
- Mine
- Pump
- Water Tank
- Penstocks

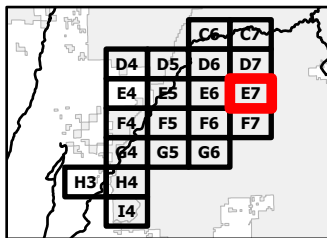
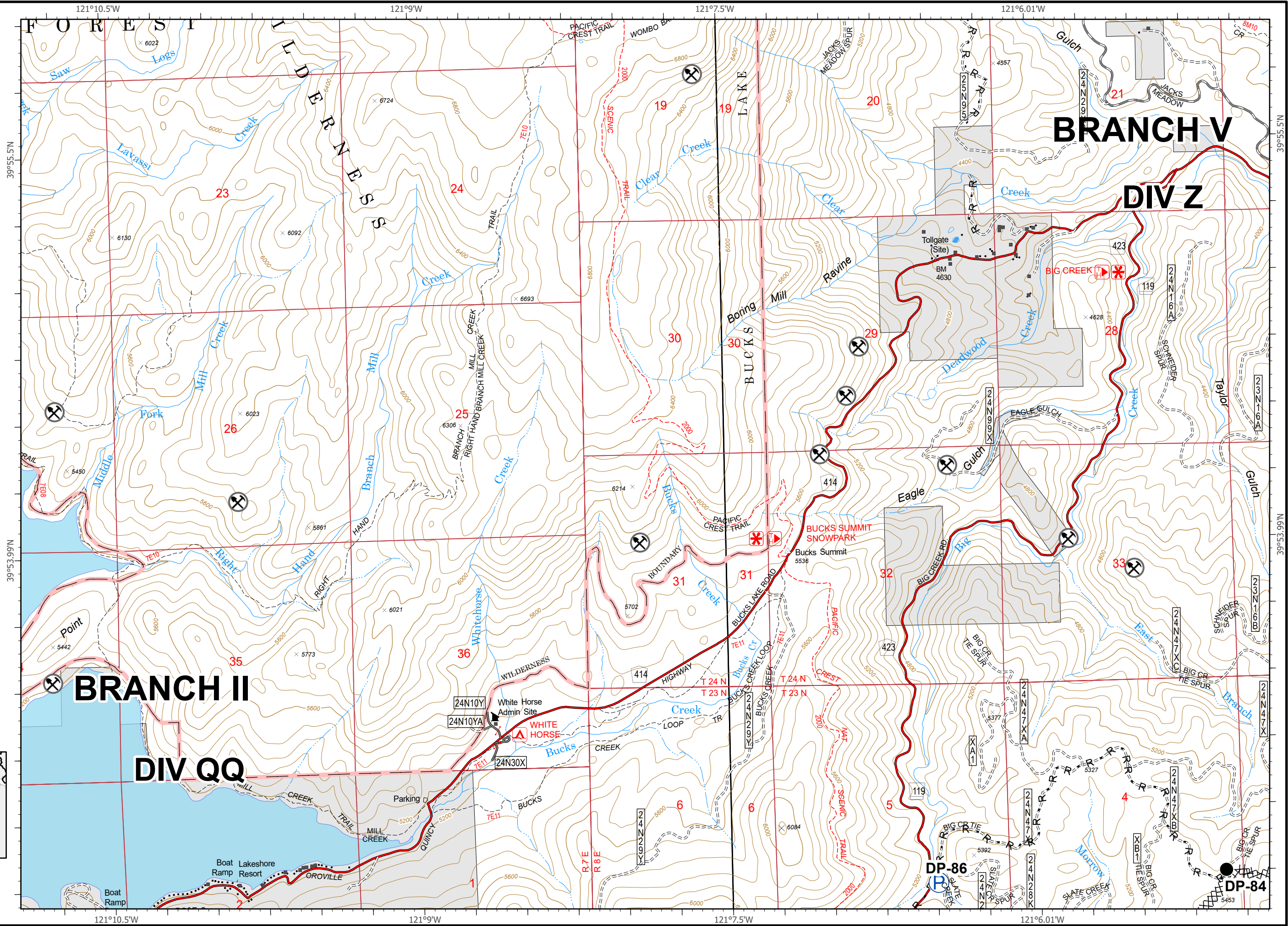




# IAP Map Pack

North Complex  
CA-PNF-001308  
October 16, 2020  
Branch II  
Index Page: E7

- Drop Point
- XXX Completed Dozer Line
- R Road as Completed Line
- Building Footprint
- ⊗ Mine
- Ⓟ Pump

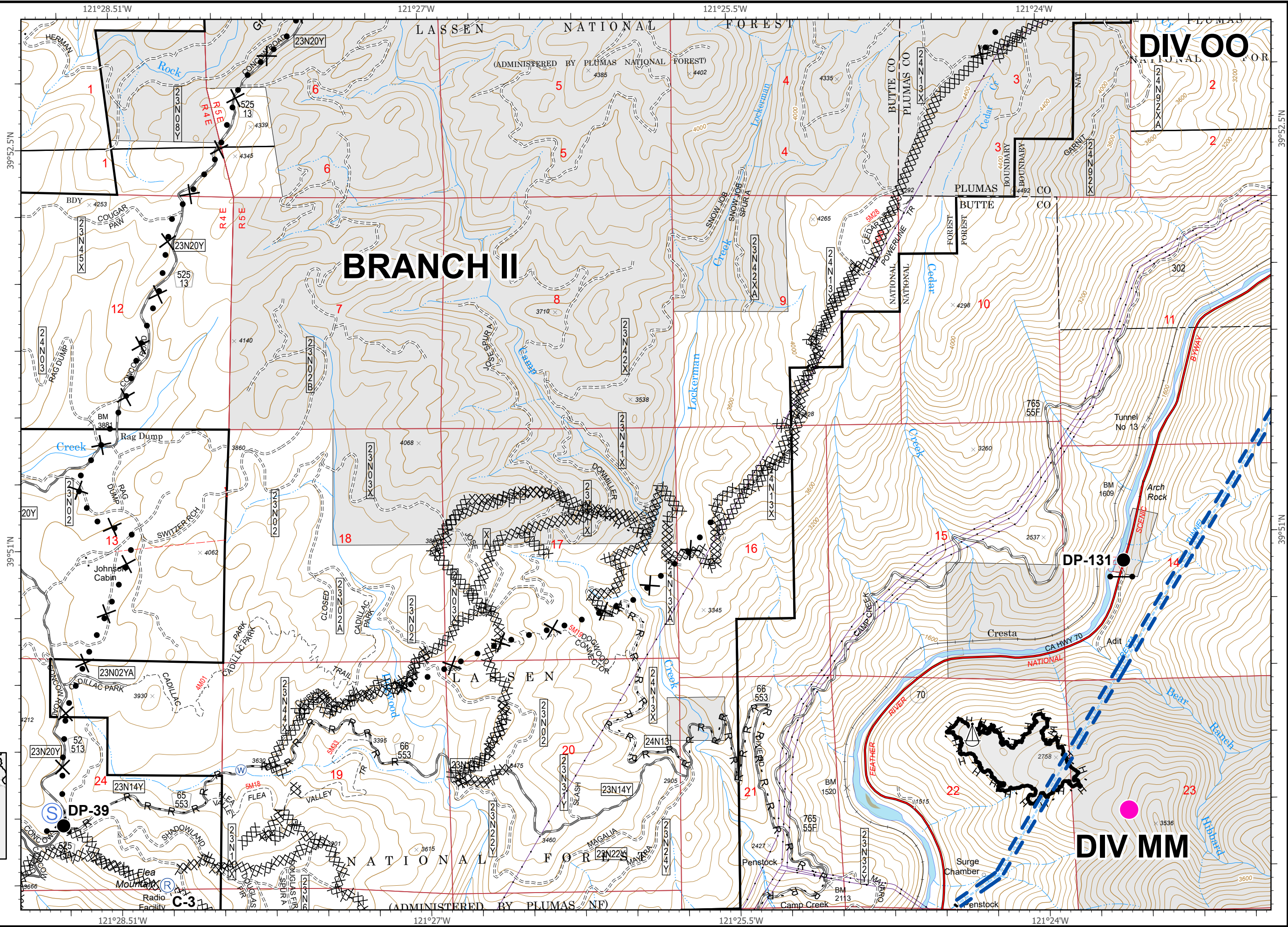
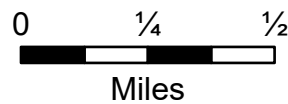
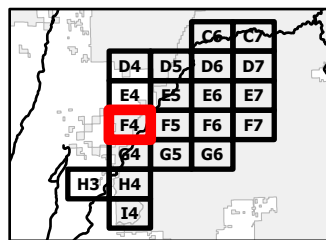




# IAP Map Pack

North Complex  
CA-PNF-001308  
October 16, 2020  
Branch II  
Index Page: F4

- Drop Point
- Gate
- Ⓡ Repeater
- ⚙ Sling Site
- Ⓢ Staging Area
- Ⓜ Water Source
- Uncontrolled Fire Edge
- Contained Line
- ⊗ Completed Dozer Line
- H Completed Hand Line
- R Road as Completed Line
- ⊗ Proposed Dozer Line
- MANDATORY EXCLUSION AREA
- Penstocks



DIV 00

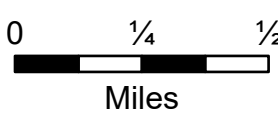
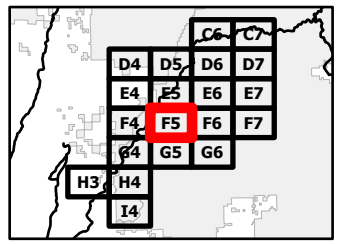
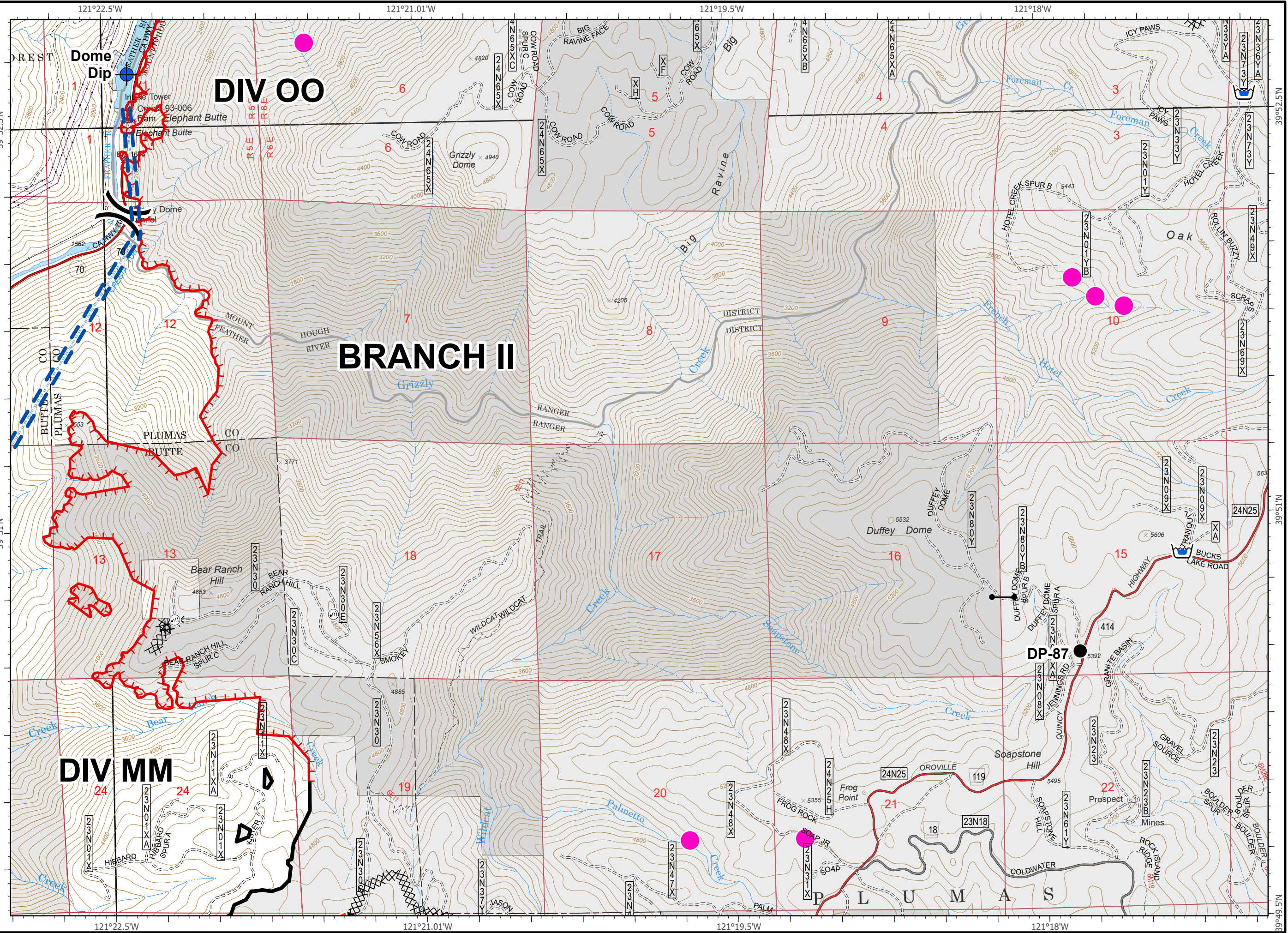
DIV MM



# IAP Map Pack

North Complex  
CA-PNF-001308  
October 16, 2020  
Branch II  
Index Page: F5

- Dip Site
- Drop Point
- Gate
- Cell Coverage
- Spot Fire
- Division Break
- Uncontrolled Fire Edge
- Contained Line
- Completed Dozer Line
- Water Tank
- MANDATORY EXCLUSION AREA
- Penstocks

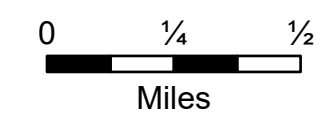
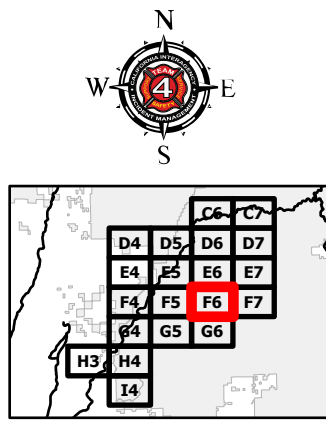
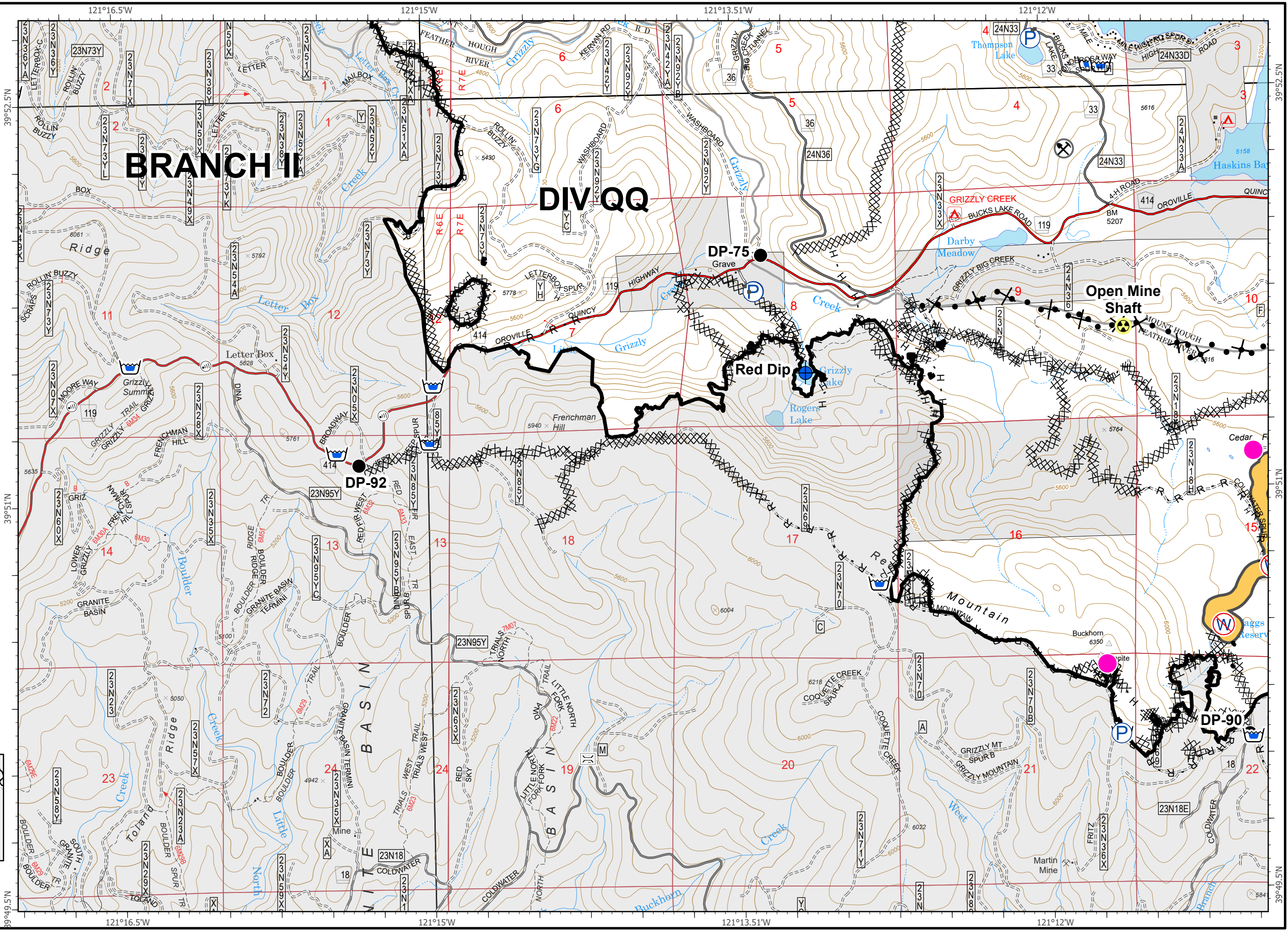




# IAP Map Pack

North Complex  
CA-PNF-001308  
October 16, 2020  
Branch II  
Index Page: F6

- Bridge
- Dip Site
- Drop Point
- Hazard
- Cell Coverage
- Water Source
- Restricted Water Source
- Contained Line
- Completed Dozer Line
- Completed Hand Line
- Road as Completed Line
- Proposed Dozer Line
- Building Footprint
- Mine
- Pump
- Water Tank
- Willow Creek Avoidance
- MANDATORY EXCLUSION AREA

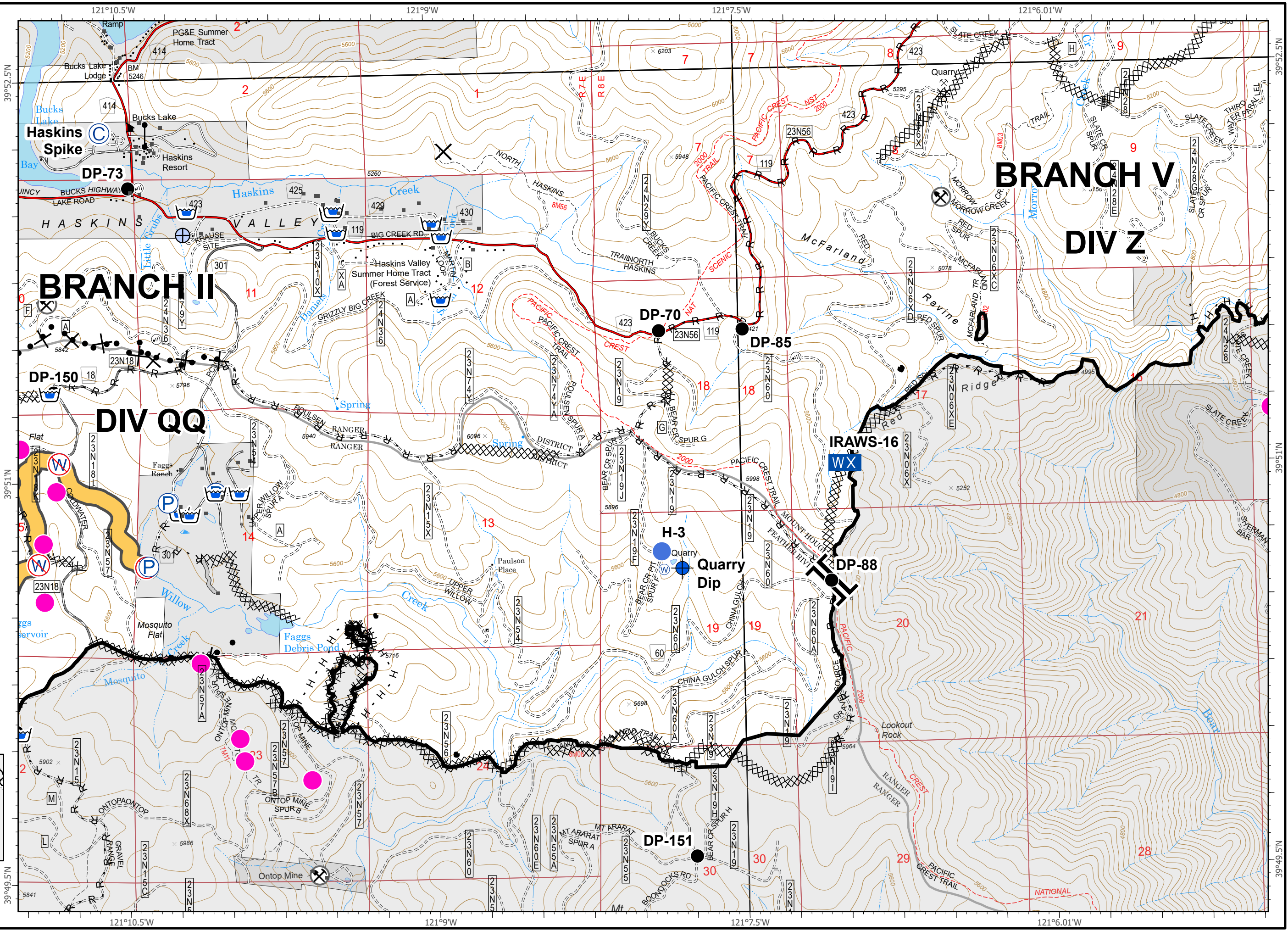
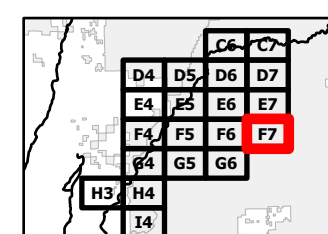




# IAP Map Pack

North Complex  
CA-PNF-001308  
October 16, 2020  
Branch II  
Index Page: F7













- Camp
- Closure
- Dip Site
- Drop Point
- Gate
- Helispot
- Cell Coverage
- Mobile Weather Unit
- Water Source
- Restricted Water Source
- Water Development or Draft Site
- Branch Break
- Contained Line
- Completed Dozer Line
- Completed Hand Line
- Road as Completed Line
- Access or Improved Road
- Proposed Dozer Line
- Building Footprint
- Mine
- Pump
- Water Tank
- Willow Creek Avoidance
- MANDATORY EXCLUSION AREA

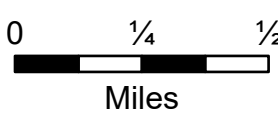
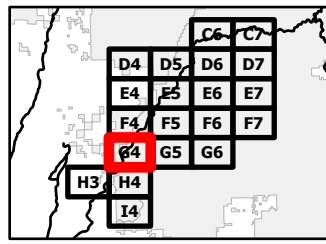
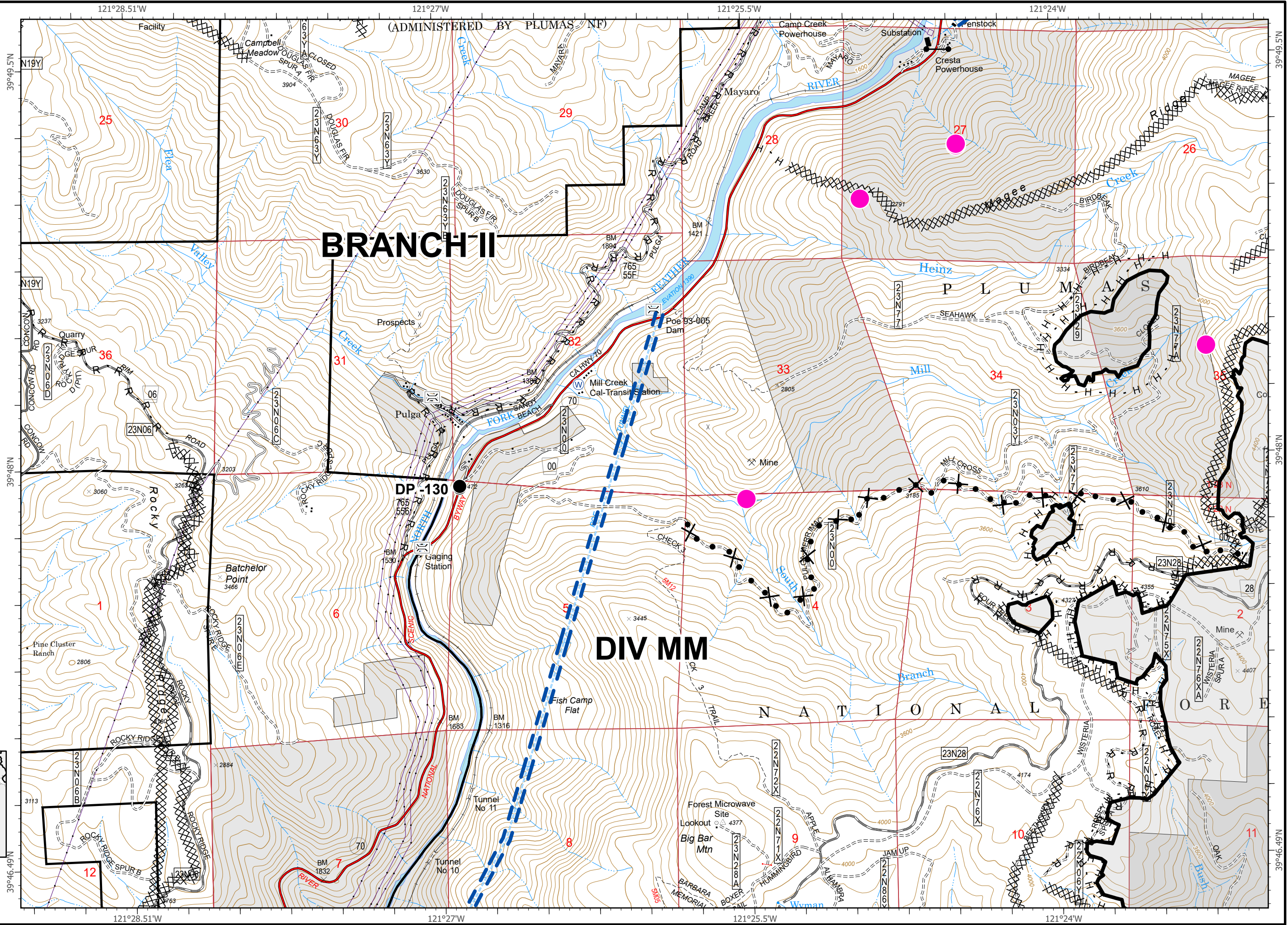




# IAP Map Pack

North Complex  
CA-PNF-001308  
October 16, 2020  
Branch II  
Index Page: G4

-  Bridge
-  Drop Point
-  Gate
-  Repeater
-  Water Source
-  Contained Line
-  Completed Dozer Line
-  Completed Hand Line
-  Road as Completed Line
-  Proposed Dozer Line
-  MANDATORY EXCLUSION AREA
-  Penstocks

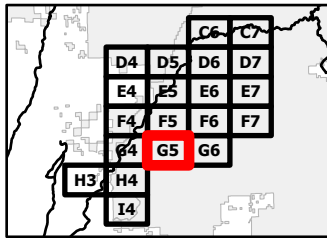
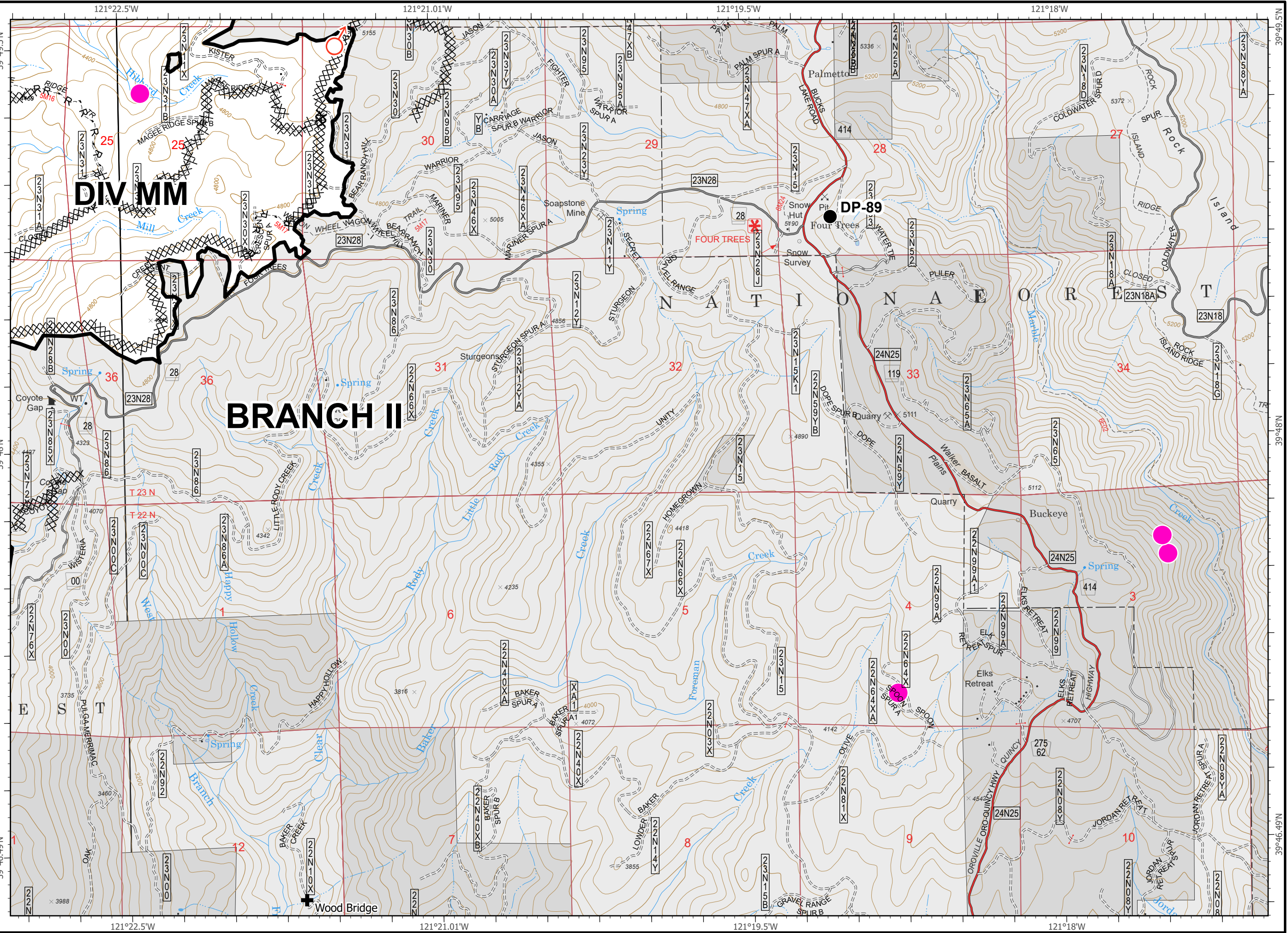




# IAP Map Pack

North Complex  
CA-PNF-001308  
October 16, 2020  
Branch II  
Index Page: G5

- Drop Point
- Spot Fire
- Contained Line
- XX Completed Dozer Line
- H Completed Hand Line
- R Road as Completed Line
- X Proposed Dozer Line
- Hazmat
- MANDATORY EXCLUSION AREA
- ⊕ Wood Bridges



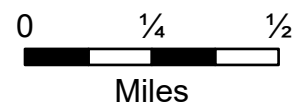
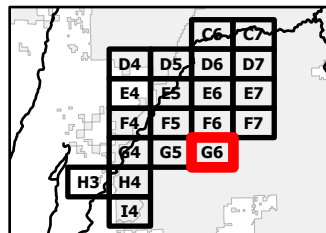
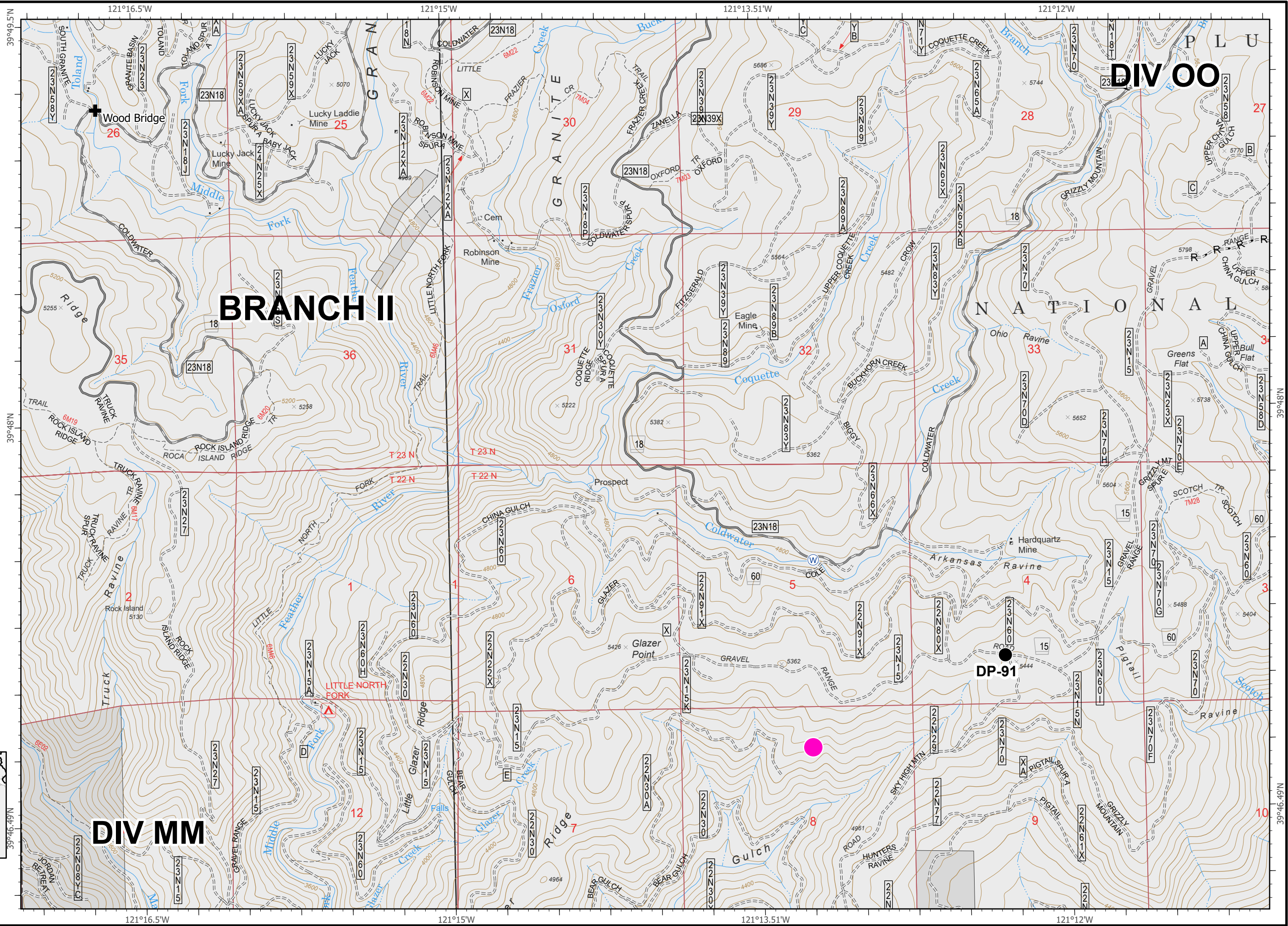


# IAP Map Pack

North Complex  
CA-PNF-001308  
October 16, 2020  
Branch II

Index Page: G6

- Drop Point
- Ⓜ Water Source
- H Completed Hand Line
- R Road as Completed Line
- MANDATORY EXCLUSION AREA
- ✚ Wood Bridges

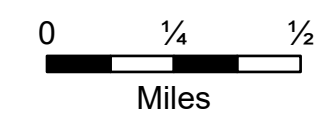
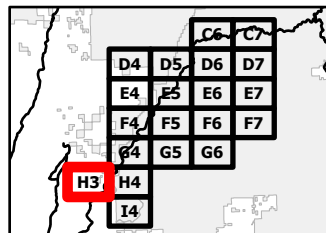
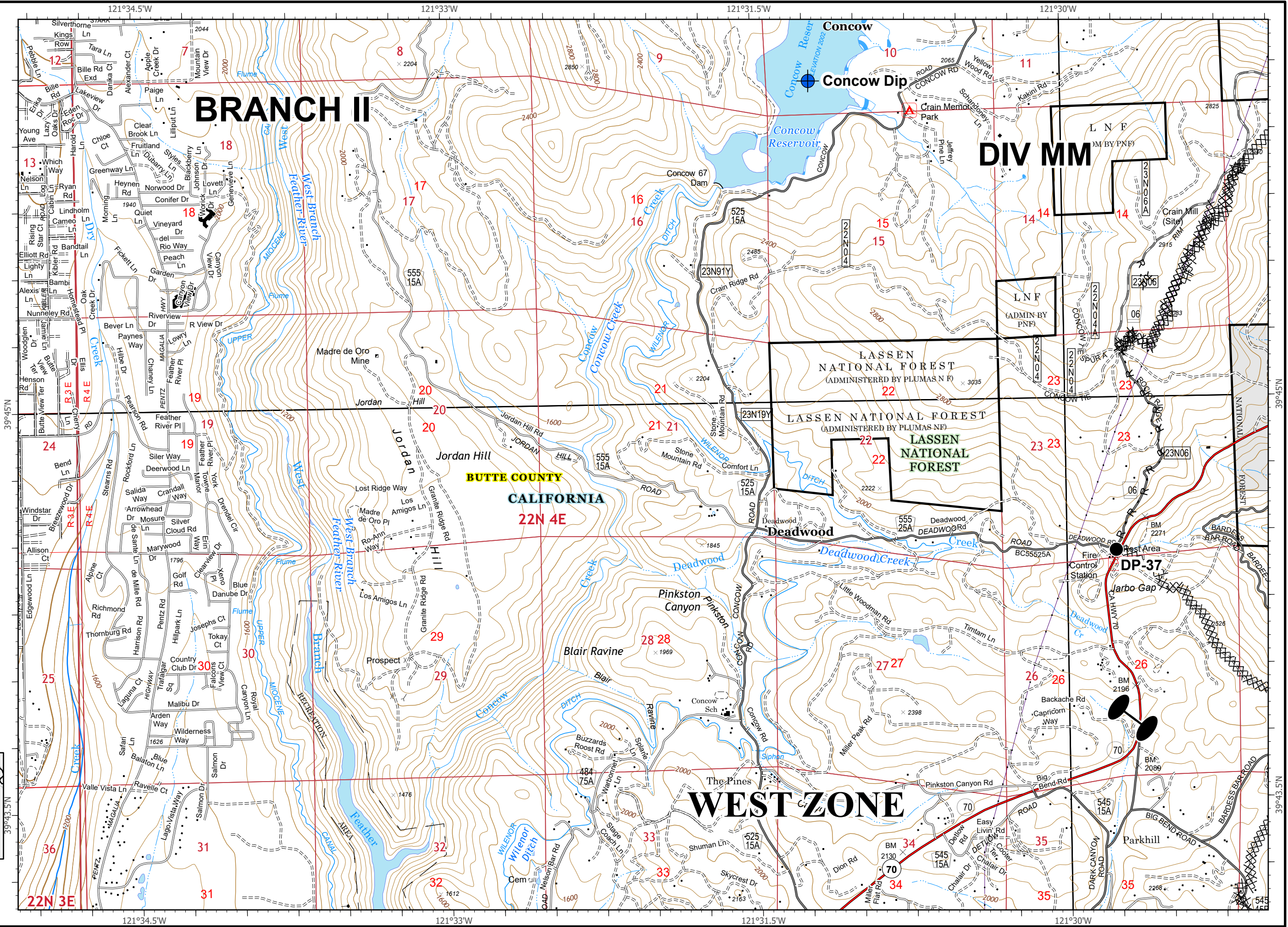




# IAP Map Pack

North Complex  
CA-PNF-001308  
October 16, 2020  
Branch II  
Index Page: H3

- Dip Site
- Drop Point
- Zone Break
- Completed Dozer Line
- Road as Completed Line

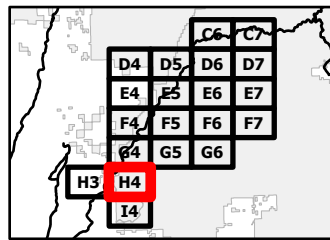
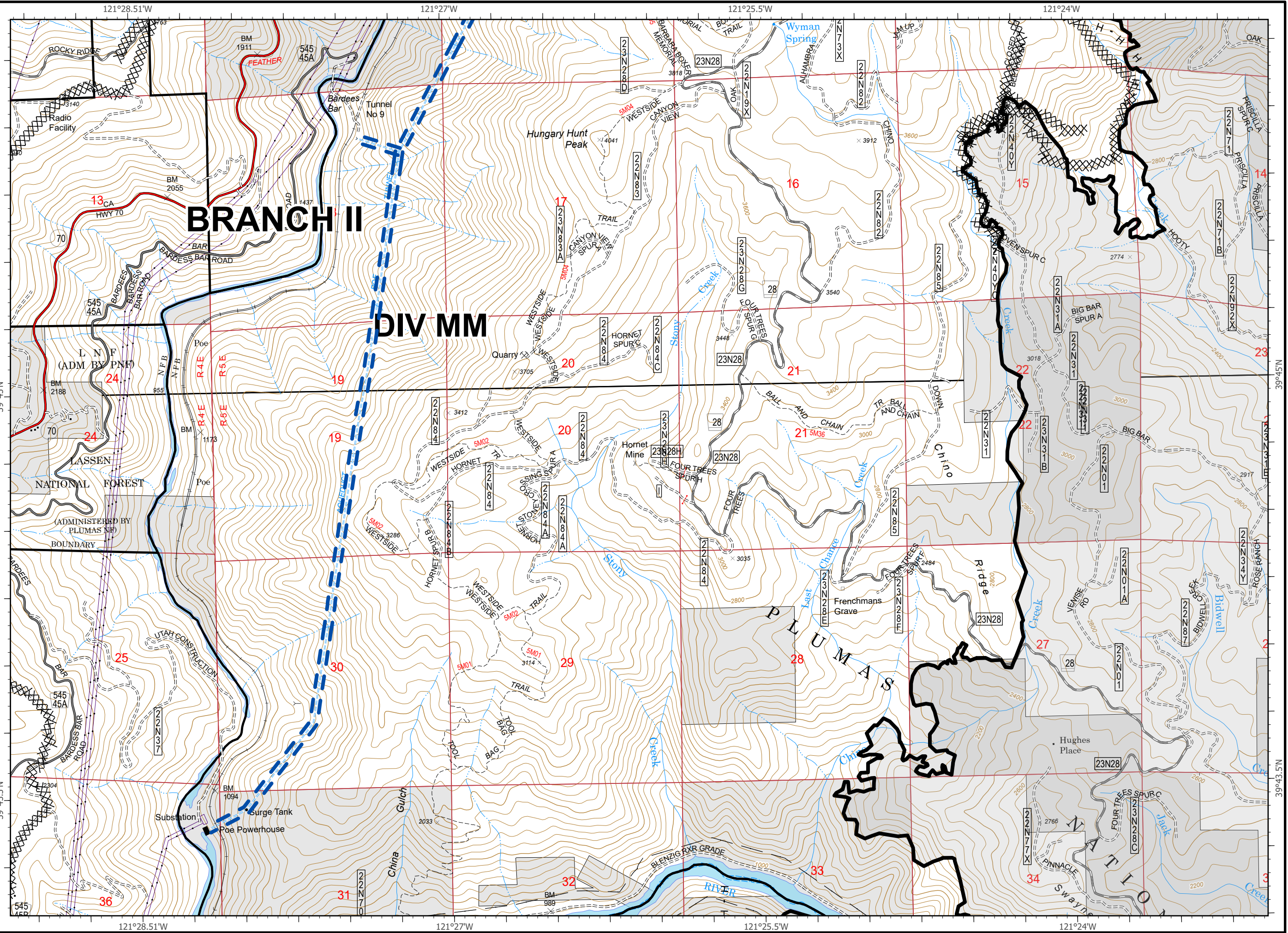




# IAP Map Pack

North Complex  
CA-PNF-001308  
October 16, 2020  
Branch II  
Index Page: H4









- Contained Line
- XX XX Completed Dozer Line
- H · Completed Hand Line
- Penstocks





# IAP Map Pack

North Complex  
 CA-PNF-001308  
 October 16, 2020  
 Branch II  
 Index Page: I4

-  Drop Point
-  Cell Coverage
-  Staging Area
-  Branch Break
-  Contained Line
-  Completed Dozer Line
-  Completed Hand Line
-  Road as Completed Line

