

<ul style="list-style-type: none"> Major Cities Bridge Closure Culvert Dip Site Drop Point Fire Station Gate Hazard Hazard Tree Helispot Internet Access Landmark Landing or Log Deck Mobile Weather Unit Repair Point Repeater Retardant in Avoidance Area Road Repair Safety Zone Spot Fire Staging Area Stream Crossing Water Source Restricted Water Source Water Development or Draft Site Value at Risk 	<ul style="list-style-type: none"> Other Division Break MANDATORY EXCLUSION AREA MANDATORY EXCLUSION AREA MANDATORY EXCLUSION AREA Mine Structure SP1 Fuelbreak Contained Line Completed Dozer Line Completed Hand Line Road as Completed Line Access or Improved Road Aerial Retardant Drop Repair Line Road Repair Contained, Not Controlled Penstocks Event Polygon MANDATORY EXCLUSION AREA cnty19_1_basic Roads Open to All Vehicles, Yearlong Roads Open to Highway Legal Vehicles Only, Yearlong 	<ul style="list-style-type: none"> Repair Status Completed - Inspected Completed - Ready for Inspection In Progress In Use - Fire Management No Repair Needed Other - See Comments Repair Needed Unknown 	<ul style="list-style-type: none"> Land Owner BLM Other Private Sierra Pacific Industries Sierra Wheeler State Land USDA Forest Service National Park Local Government US FWS Other Federal Tribal Land Label Point
--	--	---	--

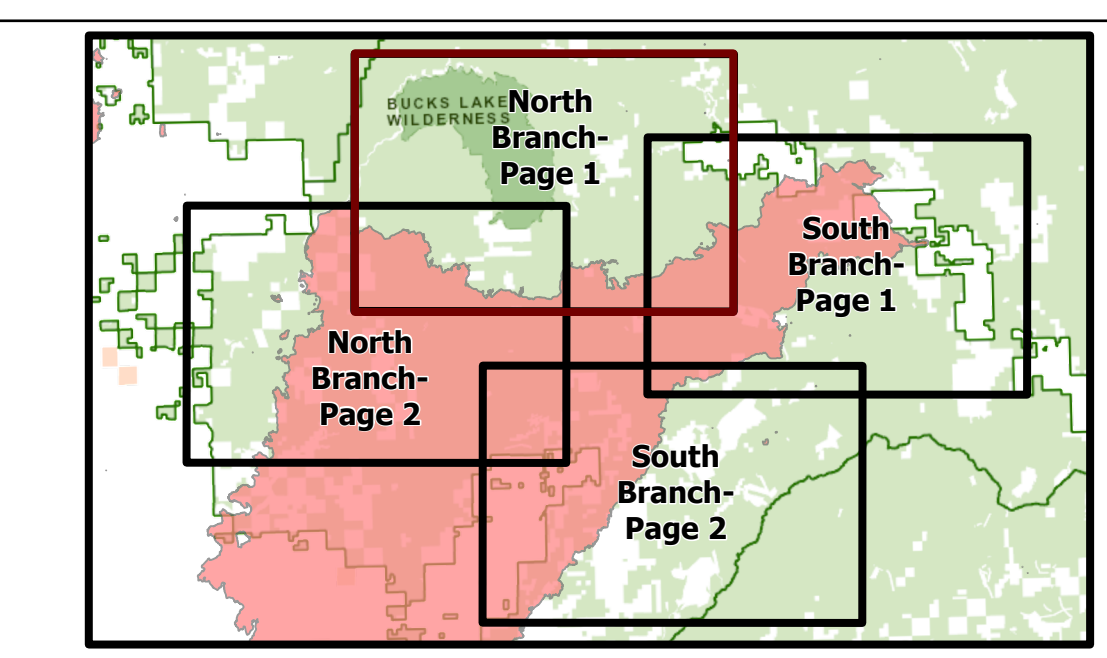
REPAIR/OPERATIONS



North Complex


CA-PNF-001308


10/20/2020 - 10/22/2020

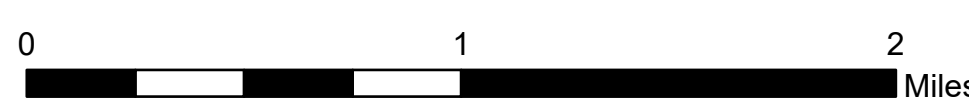
North Branch- Page 1









1:28,000

Map Updated: 10/21/2020 11:26