





|                         |                  |                         |                           |                             |
|-------------------------|------------------|-------------------------|---------------------------|-----------------------------|
| ● Camp                  | ● Repeater       | ⊠ Wilderness            | — Road as Completed Line  | — Contained, Not Controlled |
| ● Dip Site              | ● Staging Area   | ● Populated Places, INC | — Access or Improved Road | — Aerial Hazard             |
| ● Drop Point            | ● Water Source   | ● TFR                   | — Completed Ploy Line     | — Rivers                    |
| ● Fire Station          | ● Division Break | ● Check Point           | — Proposed Dozer Line     | — Streams                   |
| ● Hellsport             | ● Branch Point   | ● Insert Point          | — Planned Fire Line       |                             |
| ● Incident Command Post | ● Check Point    |                         | — Planned Secondary Line  |                             |
| ● Mobile Weather Unit   | ● Insert Point   |                         | — Road Repair             |                             |
|                         |                  |                         | — Completed Dozer Line    |                             |
|                         |                  |                         | — Completed Hand Line     |                             |

**AIR OPERATIONS**  
North Complex  
CA-PNF-001308

0 2 4 6 8 Miles  
1:100,000