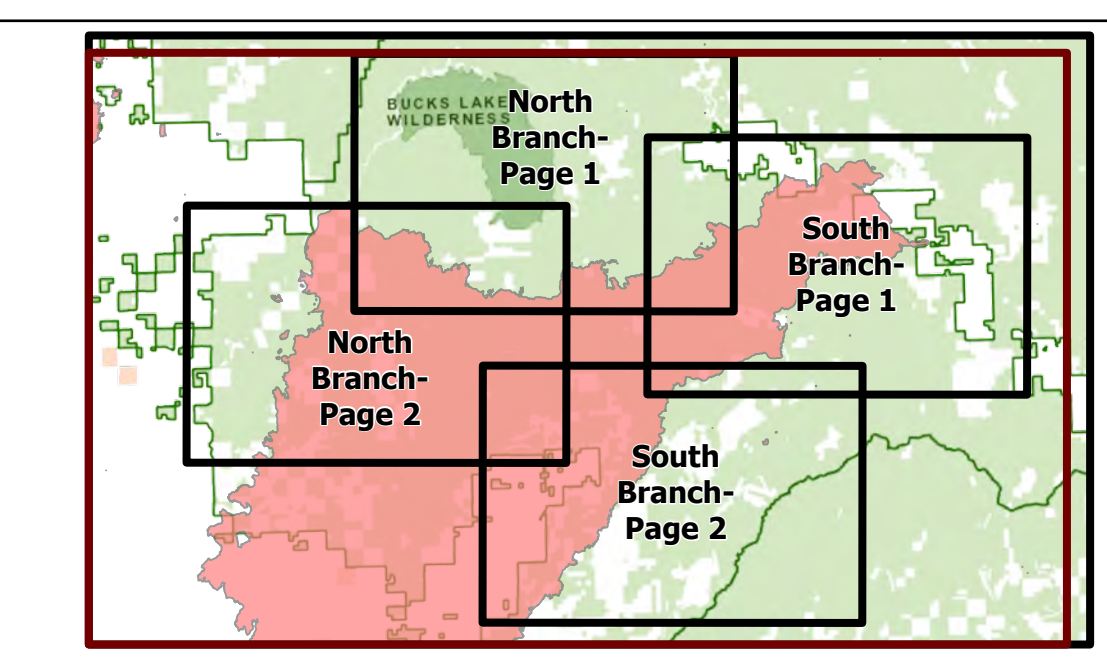






Major Cities	Incident Command Post	Staging Area	Mandatory Exclusion Area	Repair Line
Aerial Hazard	Internet Access	Stream Crossing	Structure	Road Repair
Bridge	Landmark	Structure Wrap	Woodbridges	Contained, Not Controlled
Camp	Landing or Log Deck	Water Source	Structure	Event Polygon
Closure	Lookout	Restricted Water Source	Structure	Mandatory Exclusion Area
Dig Site	Mobile Weather Unit	Water Development or Draft Site	Structure	Mandatory Exclusion Area
Drop Point	Repair Point	Value at Risk	SPI Fuelbreak	Mandatory Exclusion Area
Dozer Push	Repeater	Other	Other	Mandatory Exclusion Area
Fence - Cut/Damaged	Resource Location	Other	Other	Mandatory Exclusion Area
Fire Station	Retardant in Avoidance Area	Other	Other	Mandatory Exclusion Area
Gate	Road Repair	Other	Other	Mandatory Exclusion Area
Hazard	Safety Zone	Other	Other	Mandatory Exclusion Area
Hazard Tree	Sling Site	Other	Other	Mandatory Exclusion Area
	Spot Fire	Other	Other	Mandatory Exclusion Area

Repair Status	Land Owner
Completed - Inspected	BLM
Completed - Ready for Inspection	Other Private
In Progress	Sierra Pacific Industries
No Repair Needed	State Land
In Use - Fire Management	USDA Forest Service
No Repair Needed	National Park
Other - See Comments	Local Government
Other - See Comments	US FWS
Other - See Comments	Other Federal
Other - See Comments	Tribal Land
Other - See Comments	Label Point

**REPAIR/OPERATIONS**  
 North Complex  
 CA-PNF-001308  
 10/26/2020 - 10/28/2020  
 North Complex- Overview



0 1 2 3 4 5 6 Miles  
 1:80,000  
 Map Updated: 10/25/2020 10:39