

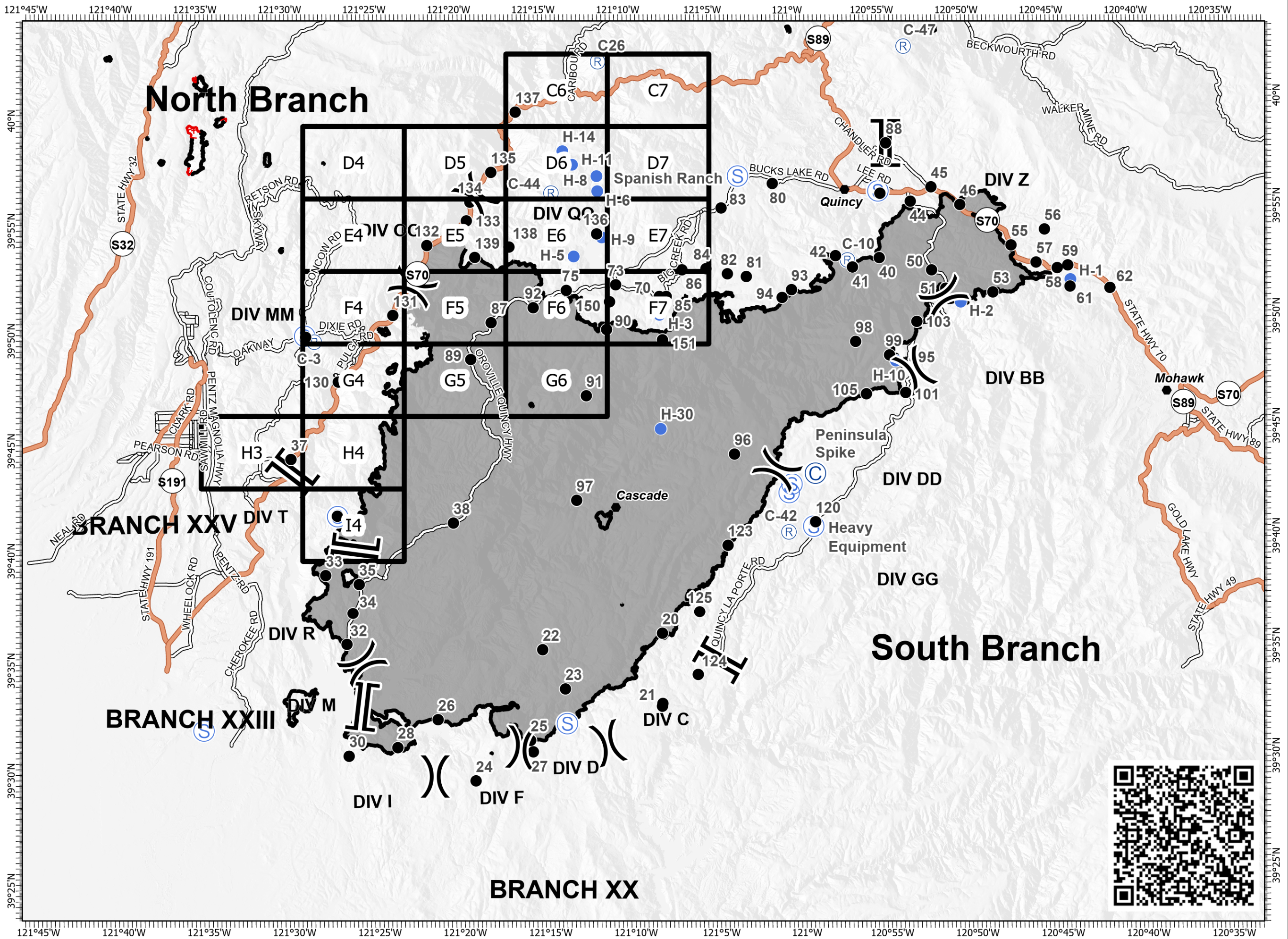
# IAP Map Pack

## North Branch Index

North Complex  
CA-PNF-001308  
10/29/2020 - 10/31/2020



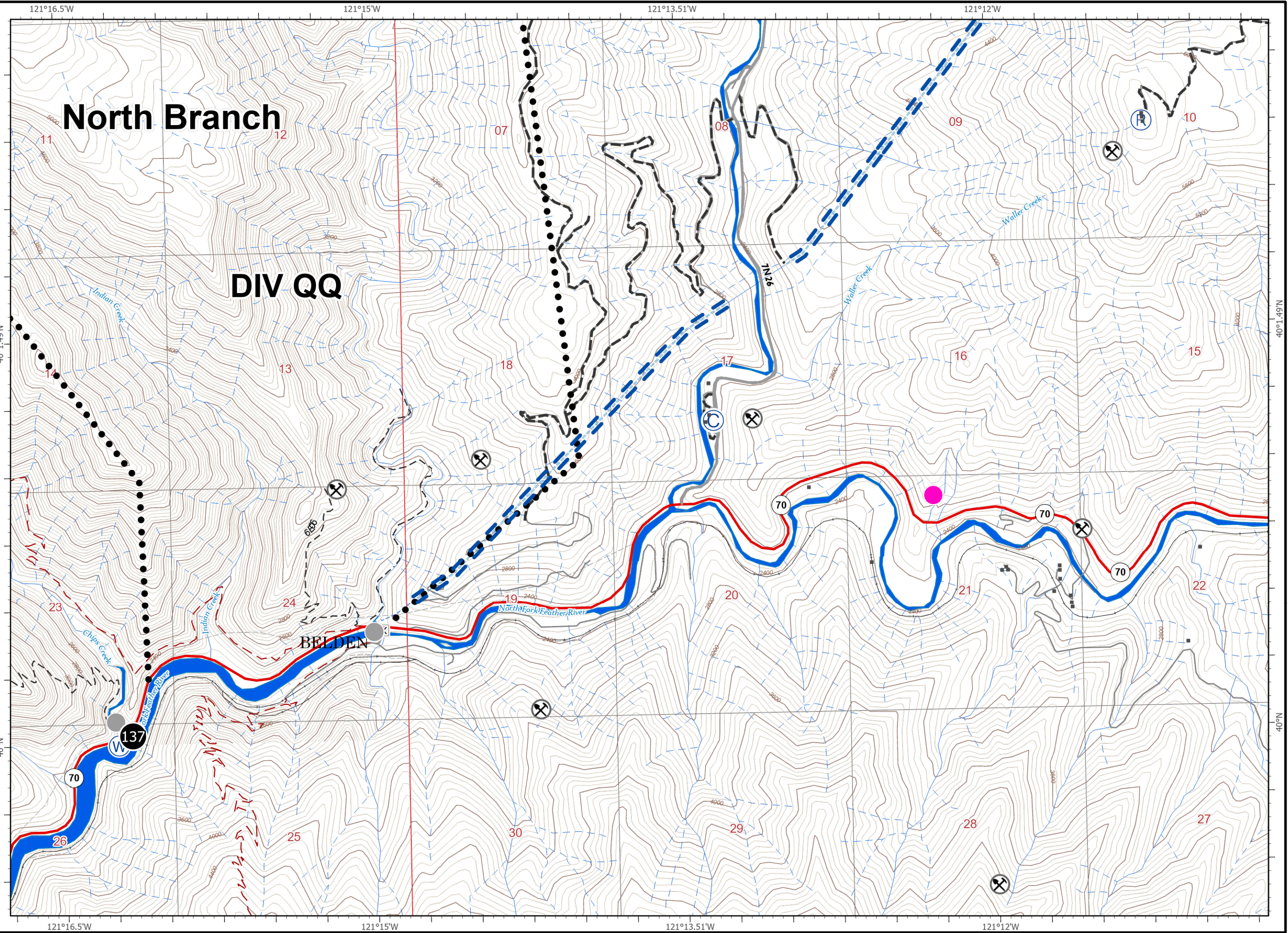
- Camp
- Drop Point
- Helispot
- Repeater
- Staging Area
- Division Break
- Branch Break
- Uncontrolled Fire Edge
- Contained Line



# IAP Map Pack

North Complex  
CA-PNF-001308  
10/29/2020 - 10/31/2020  
North Branch  
Index Page: C6

- Planned Secondary Line
- Building Footprint
- ⊗ Mine
- MANDATORY EXCLUSION AREA
- ▬ Penstocks
- ⊗ Bridge
- ⊙ Camp
- Drop Point
- ⊙ Repeater
- ⊙ Water Source
- Other

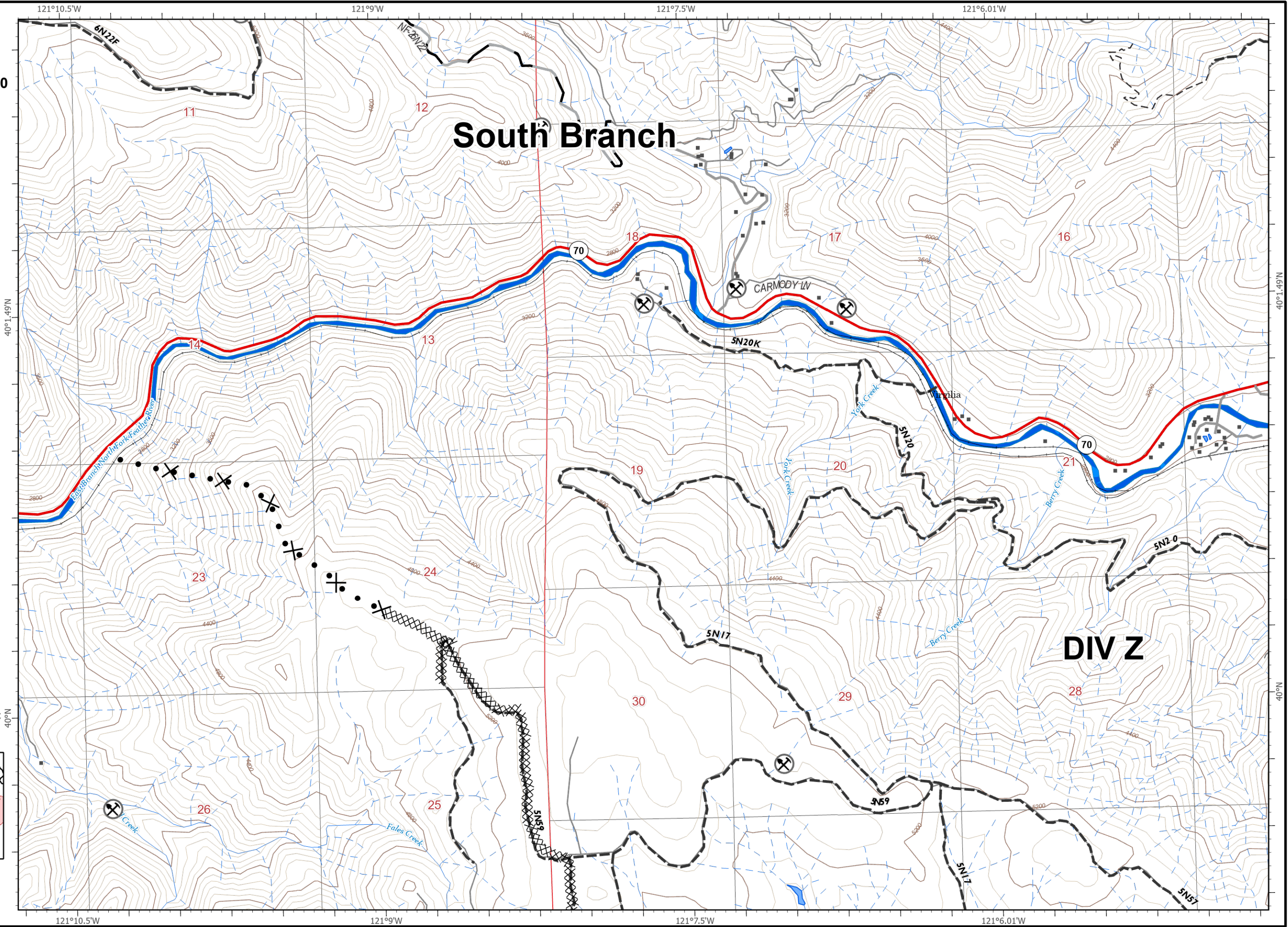


0 1/4 1/2  
Miles

# IAP Map Pack

North Complex  
CA-PNF-001308  
10/29/2020 - 10/31/2020  
North Branch  
Index Page: C7

- ⌘⌘ Completed Dozer Line
- ⌘• Proposed Dozer Line
- Building Footprint
- ⊗ Mine



This block contains several key elements: the UAS (United States Agency for Space) logo and the California Fire logo, a north arrow, a small grid map showing the location of the current map pack (C7) within a larger grid of map packs (D4-D7, E4-E7, F4-F7, G4-G6, H3-H4, I4), and a scale bar indicating distances of 0, 1/4, and 1/2 miles.

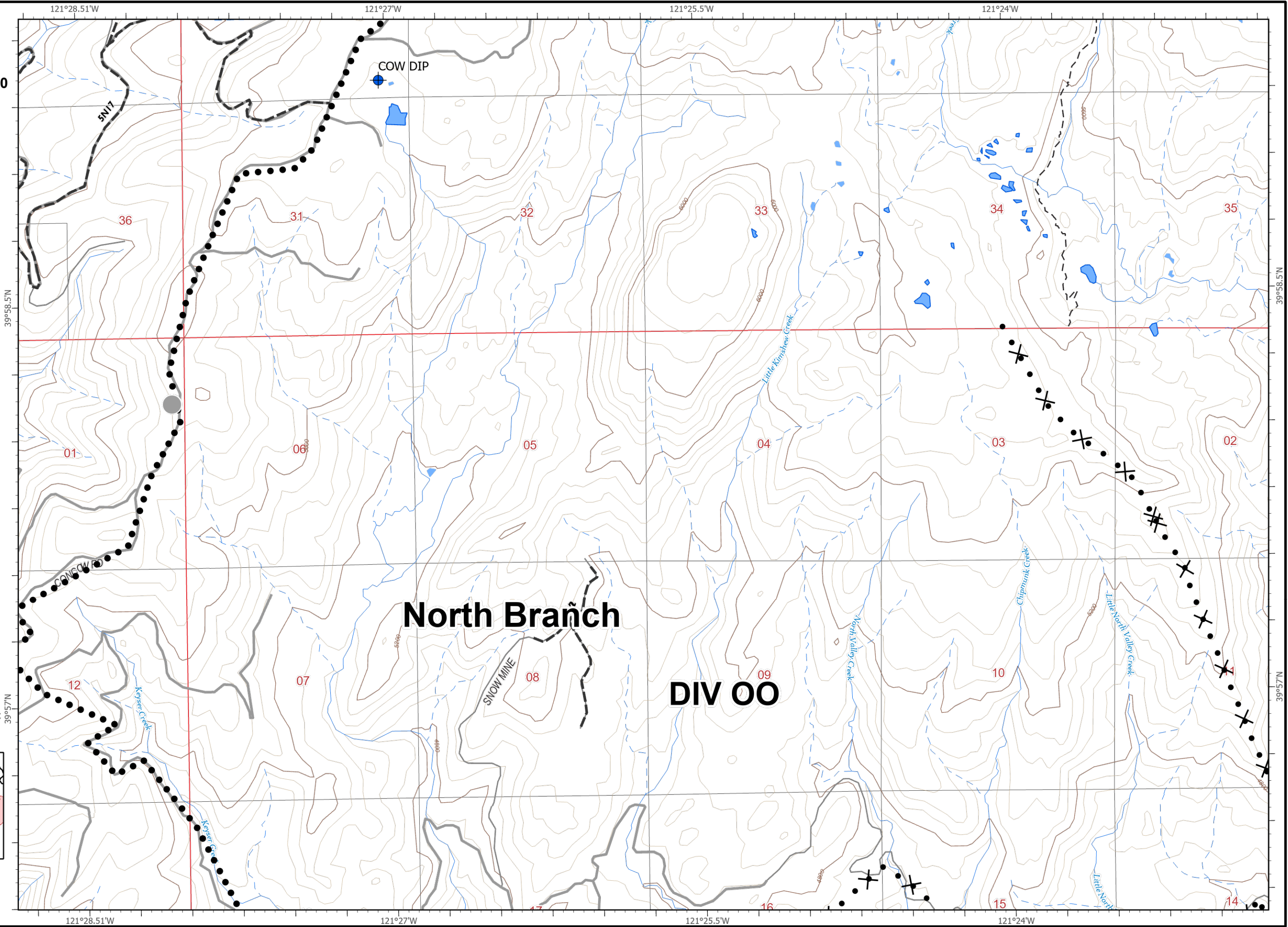
# IAP Map Pack

North Complex  
CA-PNF-001308  
10/29/2020 - 10/31/2020

North Branch

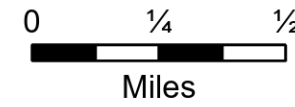
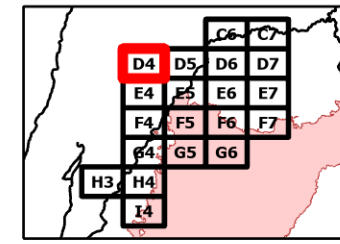
Index Page: D4

- ✕ Proposed Dozer Line
- Planned Secondary Line
- ◆ Dip Site
- Ⓡ Repeater
- Other



## North Branch

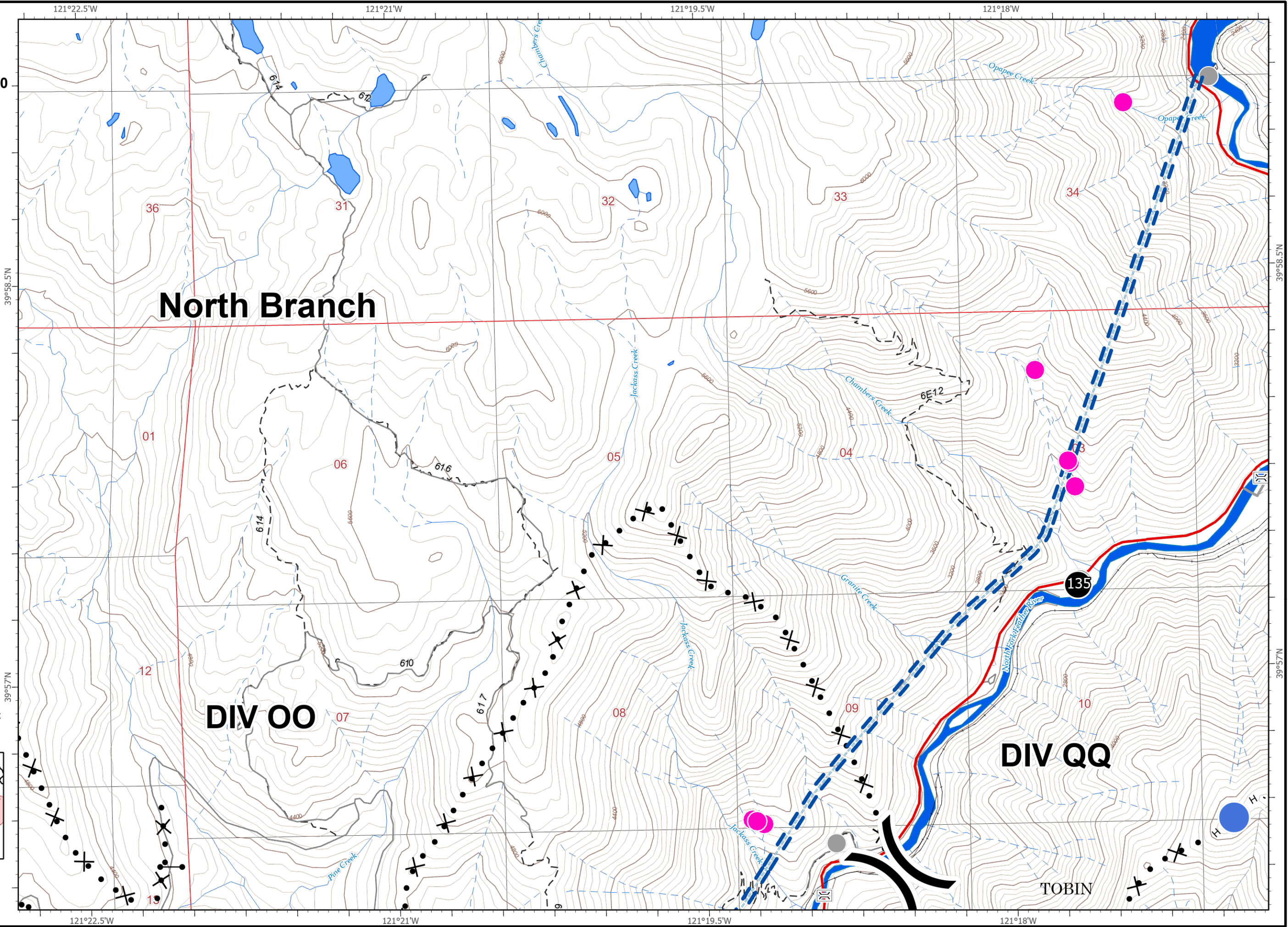
## DIV 00



# IAP Map Pack

North Complex  
CA-PNF-001308  
10/29/2020 - 10/31/2020  
North Branch  
Index Page: D5

- H Completed Hand Line
- X Proposed Dozer Line
- SPI Gate
- Hazmat
- MANDATORY EXCLUSION AREA
- ▬ Penstocks
- ⊠ Bridge
- Drop Point
- Helispot
- Other
- ) ( Division Break

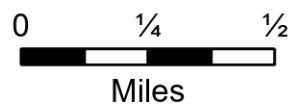
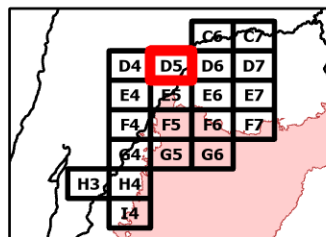


## North Branch

## DIV OO

## DIV QQ

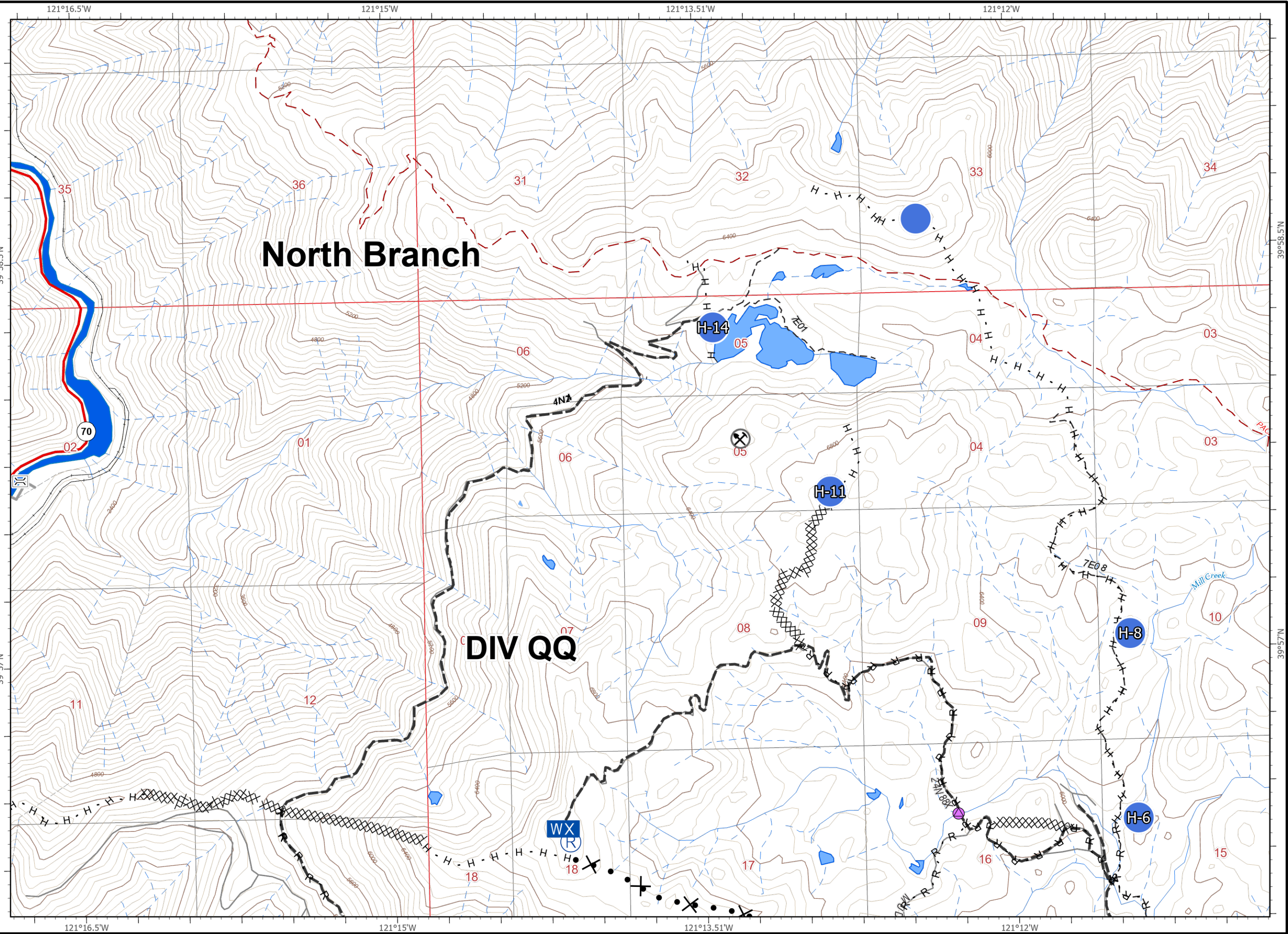
TOBIN



# IAP Map Pack

North Complex  
CA-PNF-001308  
10/29/2020 - 10/31/2020  
North Branch  
Index Page: D6

- XX Completed Dozer Line
- H Completed Hand Line
- R Road as Completed Line
- X• Proposed Dozer Line
- ⊗ Mine
- ⊠ Bridge
- Helispot
- Mobile Weather Unit
- Repair Point
- Ⓡ Repeater
- Other



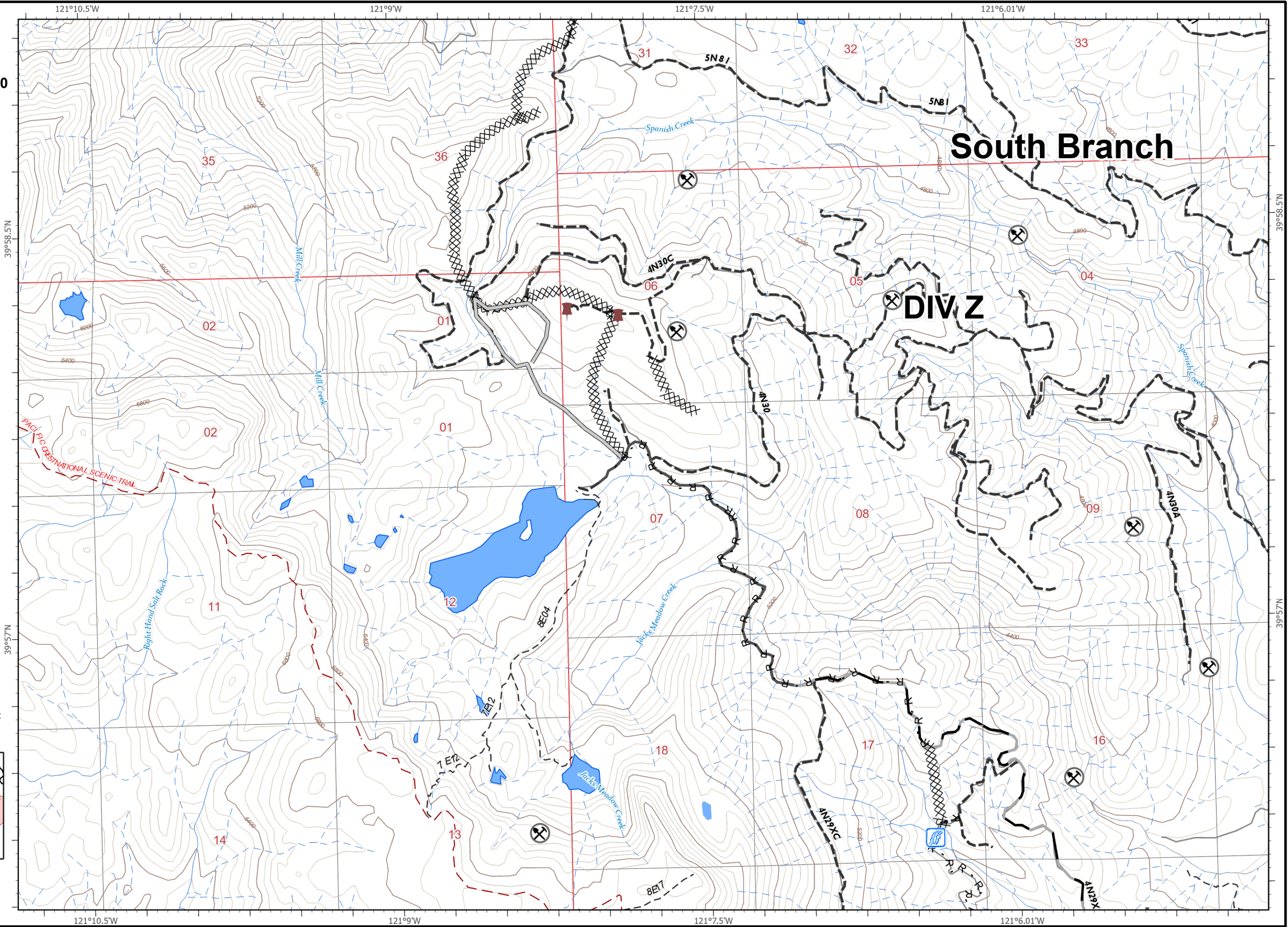
0 1/4 1/2  
Miles

|    |    |    |    |
|----|----|----|----|
|    |    | D6 |    |
| D4 | D5 | D6 | D7 |
| E4 | E5 | E6 | E7 |
| F4 | F5 | F6 | F7 |
| G4 | G5 | G6 |    |
| H3 | H4 |    |    |
| I4 |    |    |    |

# IAP Map Pack

North Complex  
CA-PNF-001308  
10/29/2020 - 10/31/2020  
North Branch  
Index Page: D7

- ⊗ ⊗ Completed Dozer Line
- R Road as Completed Line
- Access or Improved Road
- Building Footprint
- ⊗ Mine
- Dozer Push
- ☐ Stream Crossing

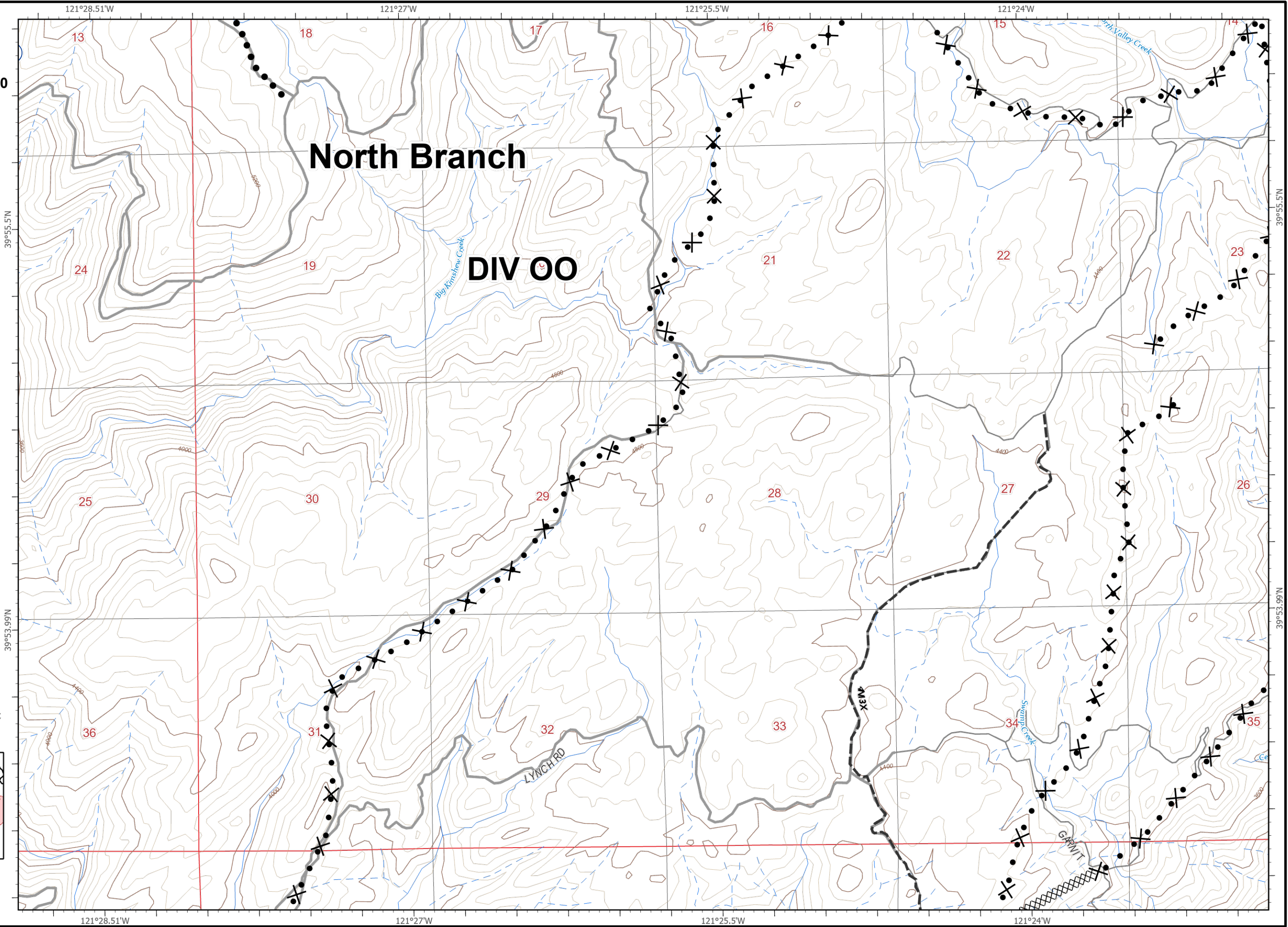


0 1/4 1/2  
Miles

# IAP Map Pack

North Complex  
CA-PNF-001308  
10/29/2020 - 10/31/2020  
North Branch  
Index Page: E4

- XX Completed Dozer Line
- X• Proposed Dozer Line
- Planned Secondary Line
- Ⓡ Repeater
- Other



Logos for UAS (United Aerial Services) and California Fire (California Department of Forestry and Fire Protection). A compass rose indicates North, South, East, and West. A grid map shows the location of this map pack (E4) within a larger grid of units (D4-D7, E4-E7, F4-F7, G4-G6, H3-H4, I4).

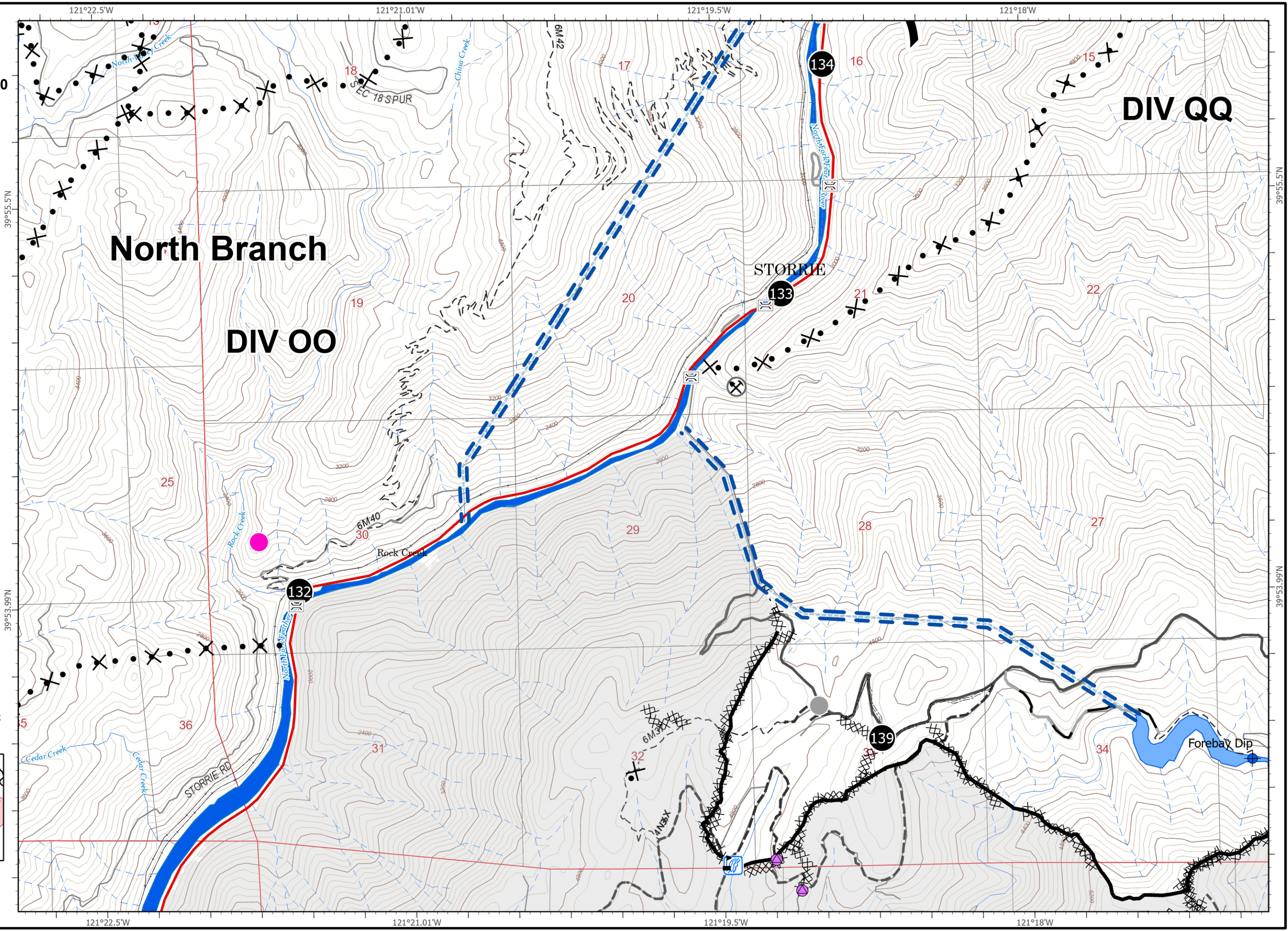
0 1/4 1/2  
Miles



# IAP Map Pack

North Complex  
CA-PNF-001308  
10/29/2020 - 10/31/2020  
North Branch  
Index Page: E5

- Contained Line
- XX Completed Dozer Line
- H Completed Hand Line
- R Road as Completed Line
- X• Proposed Dozer Line
- == Road Repair
- ⊗ Mine
- MANDATORY EXCLUSION AREA
- Penstocks
- ⊠ Bridge
- ◆ Dip Site
- Drop Point
- Repair Point
- ⊠ Stream Crossing
- ⚠ Value at Risk
- Other
- ) ( Division Break

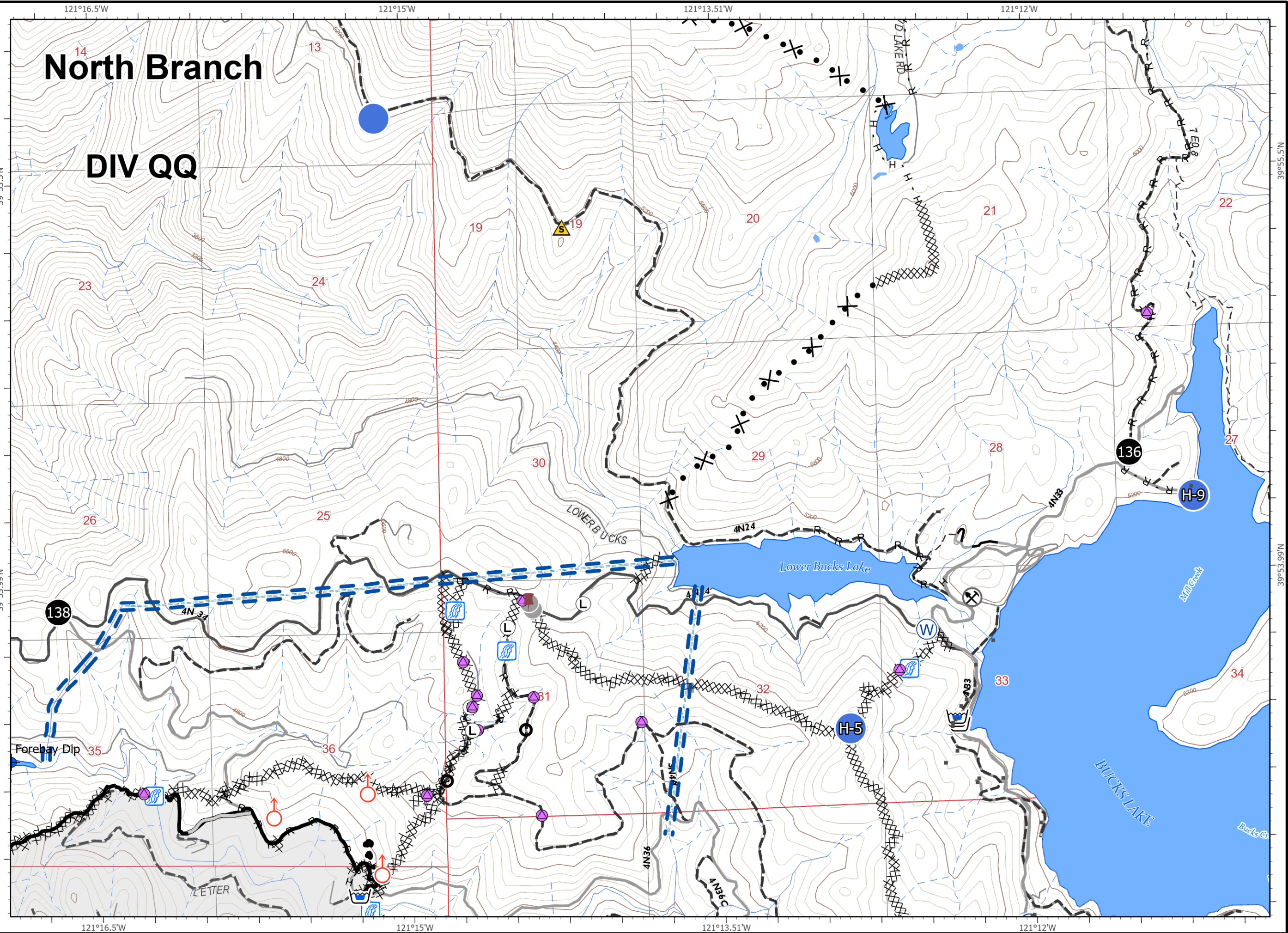
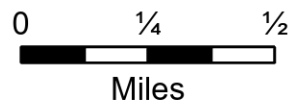
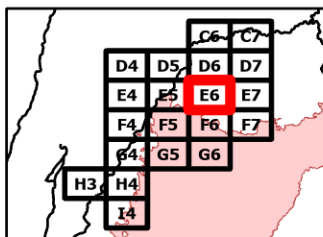


0 1/4 1/2  
Miles

# IAP Map Pack

North Complex  
CA-PNF-001308  
10/29/2020 - 10/31/2020  
North Branch  
Index Page: E6

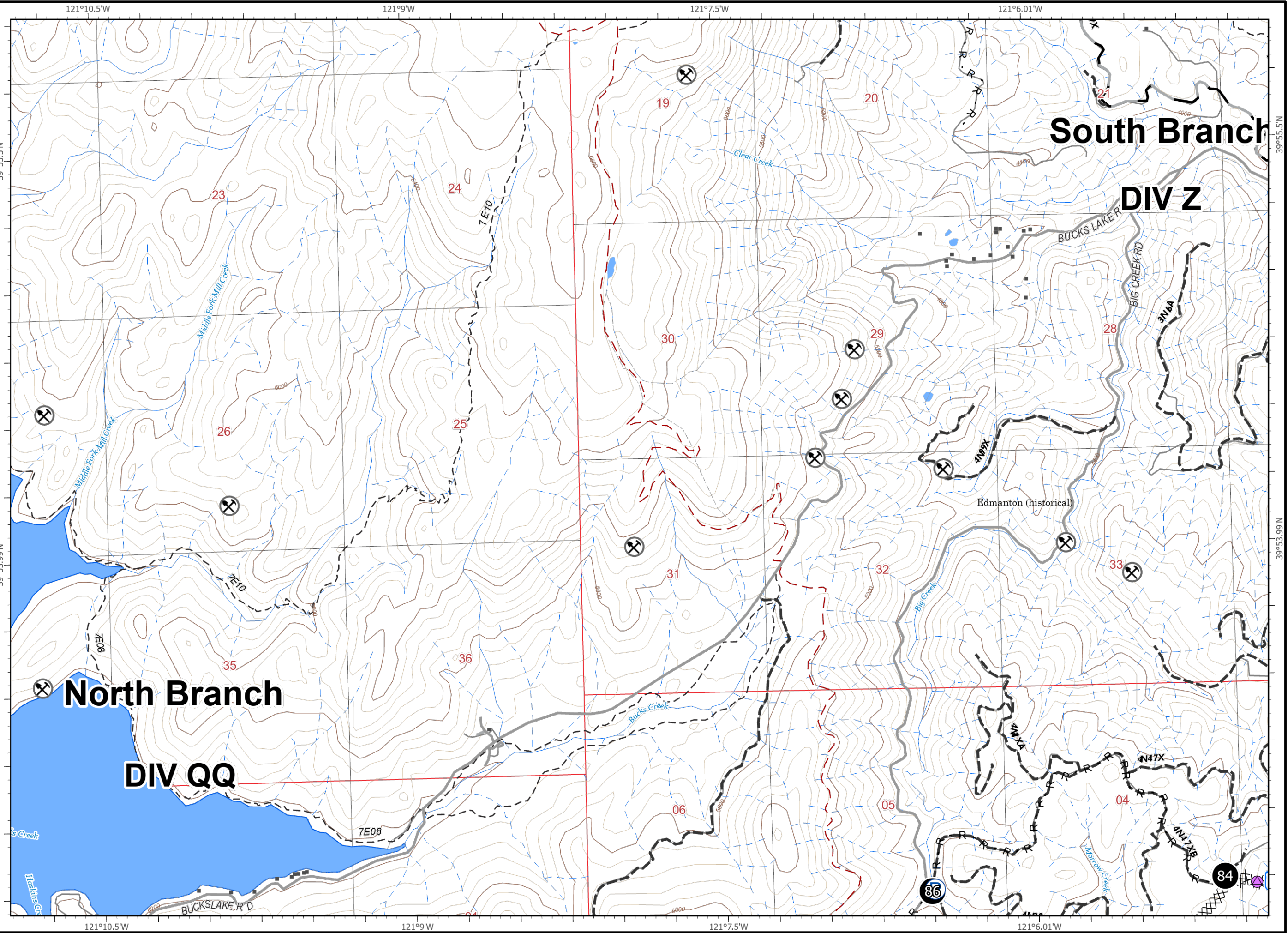
- Contained Line
- XX Completed Dozer Line
- H Completed Hand Line
- R Road as Completed Line
- Access or Improved Road
- X• Proposed Dozer Line
- == Road Repair
- Building Footprint
- ⊗ Mine
- Ⓟ Pump
- 🚰 Water Tank
- == Penstocks
- Culvert
- ◆ Dip Site
- Drop Point
- ➡ Dozer Push
- Helispot
- Ⓛ Landing or Log Deck
- ⦿ Repair Point
- ⚠ Safety Zone
- ⚡ Spot Fire
- 🌊 Stream Crossing
- 🌊 Water Source
- Other



# IAP Map Pack

North Complex  
CA-PNF-001308  
10/29/2020 - 10/31/2020  
North Branch  
Index Page: E7

- XX Completed Dozer Line
- R Road as Completed Line
- Building Footprint
- ⊗ Mine
- Ⓟ Pump
- Drop Point
- ⦿ Repair Point
- ▭ Stream Crossing



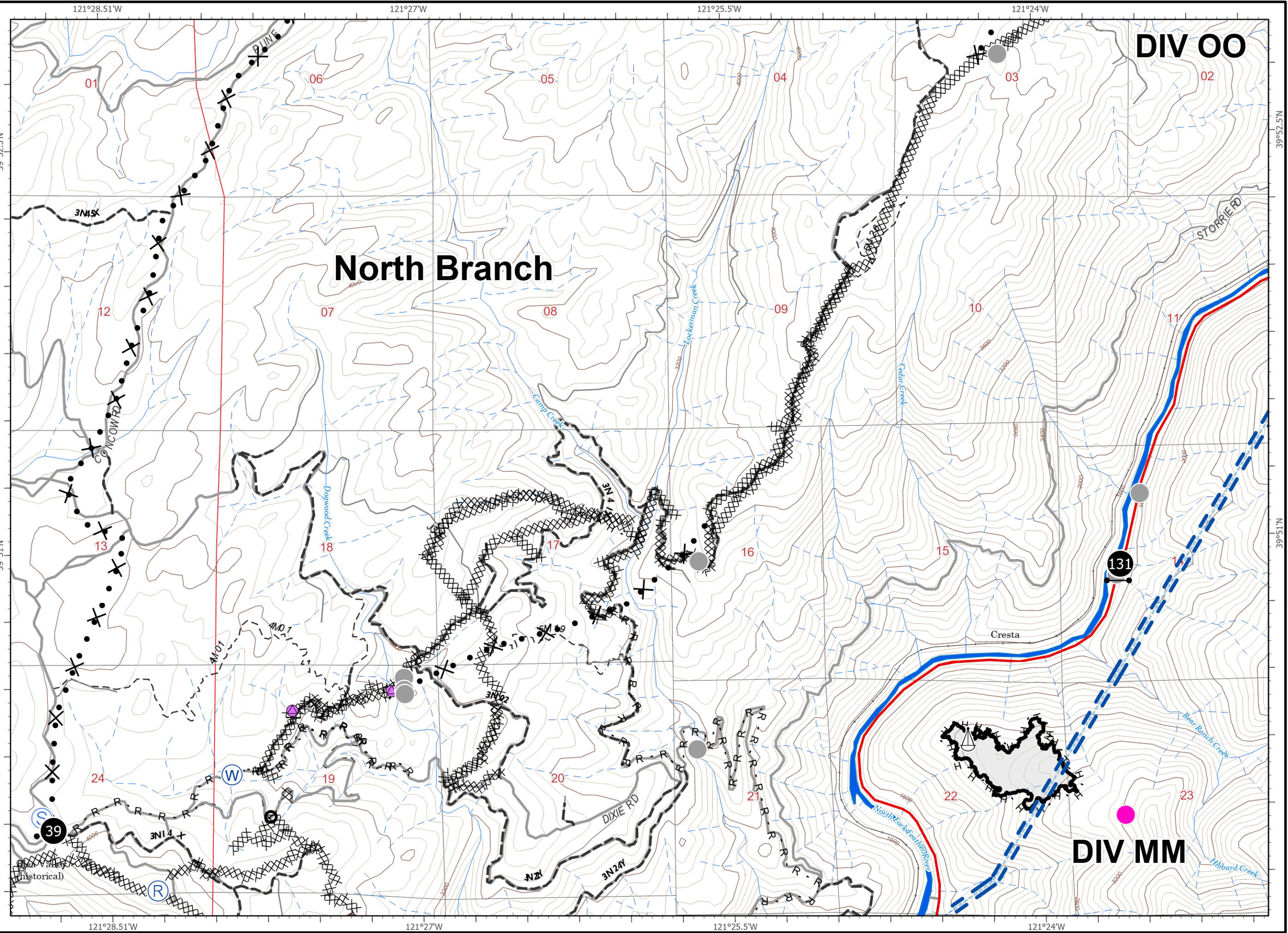
Logos for UAS (United Agency Services) and California Fire (CAL FIRE) are located in the bottom left corner. A compass rose indicates North (N), South (S), East (E), and West (W). Below the logos is a grid index map showing a 7x7 grid of cells labeled D4 through I4. The cell E7 is highlighted in red, indicating the current map's location within the larger project area. A scale bar below the grid shows distances of 0, 1/4, and 1/2 miles.

# IAP Map Pack

North Complex  
CA-PNF-001308  
10/29/2020 - 10/31/2020  
North Branch  
Index Page: F4

- Contained Line
- XX Completed Dozer Line
- H Completed Hand Line
- R Road as Completed Line
- X Proposed Dozer Line
- MANDATORY EXCLUSION AREA
- Penstocks
- Culvert
- Drop Point
- Dozer Push
- Gate
- Repair Point
- Ⓡ Repeater
- ▲ Sling Site
- Ⓢ Staging Area
- Ⓦ Water Source
- Other

0 1/4 1/2 Miles



DIV 00

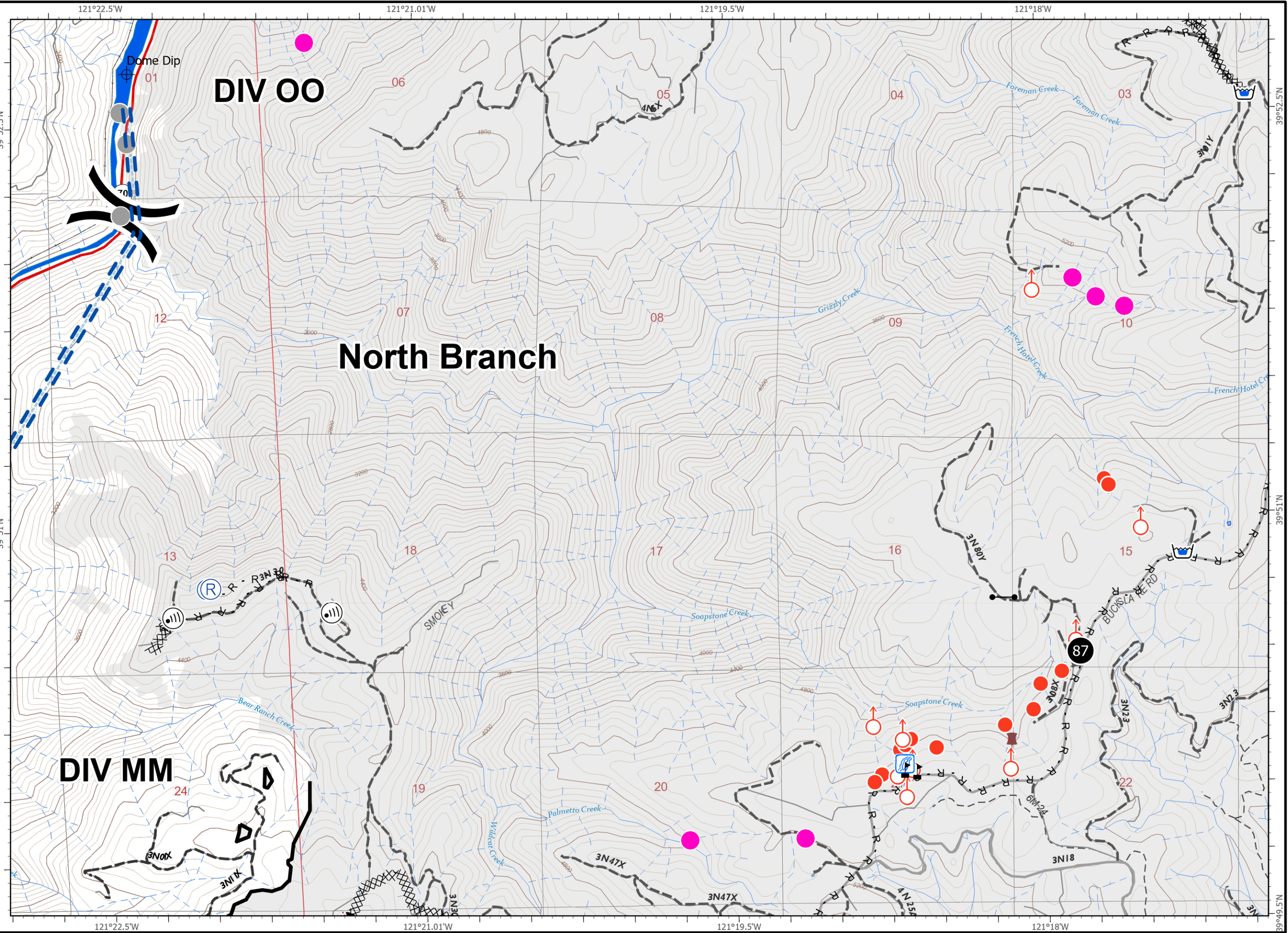
North Branch

DIV MM

# IAP Map Pack

North Complex  
CA-PNF-001308  
10/29/2020 - 10/31/2020  
North Branch  
Index Page: F5

- Contained Line
- XX Completed Dozer Line
- R Road as Completed Line
- Water Tank
- MANDATORY EXCLUSION AREA
- Penstocks
- Dip Site
- Drop Point
- Dozer Push
- Gate
- Hot Spot
- Internet Access
- Repair Point
- Repeater
- Spot Fire
- Stream Crossing
- Value at Risk
- Other
- ) Division Break

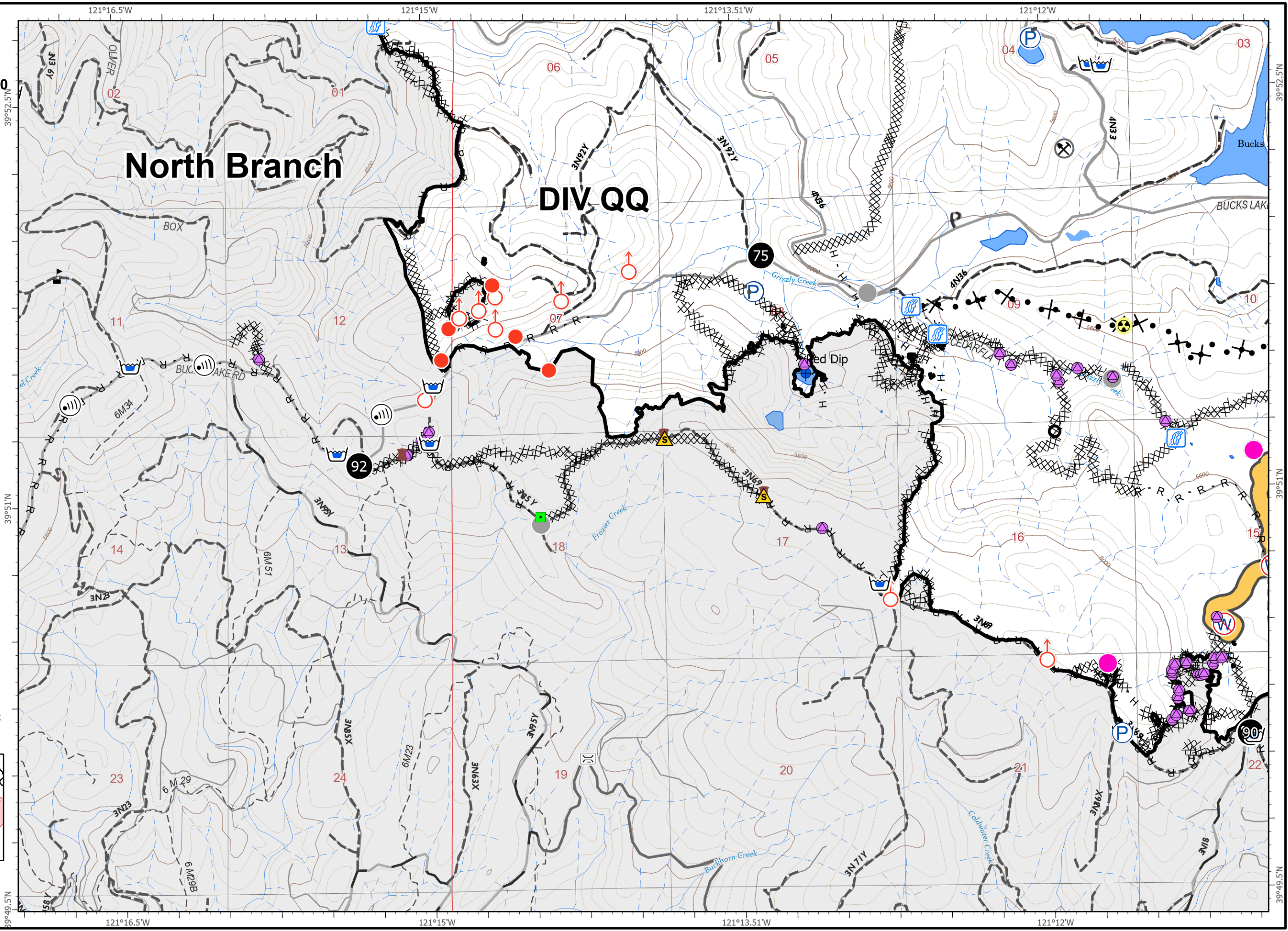


0 1/4 1/2  
Miles

# IAP Map Pack

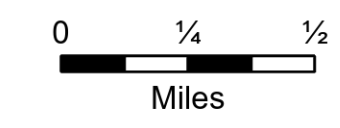
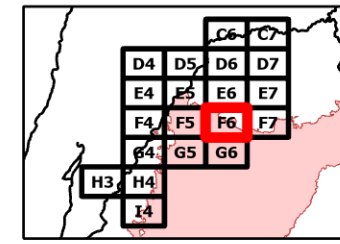
North Complex  
CA-PNF-001308  
10/29/2020 - 10/31/2020  
North Branch  
Index Page: F6

- Contained Line
- ⊗ Completed Dozer Line
- H Completed Hand Line
- R Road as Completed Line
- ⊗ Proposed Dozer Line
- Building Footprint
- ⊗ Mine
- Ⓟ Pump
- 🚰 Water Tank
- 🟡 Willow Creek Avoidance
- 🟡 MANDATORY EXCLUSION AREA
- ⊗ Bridge
- Culvert
- ⬇ Dip Site
- Drop Point
- ➡ Dozer Push
- ☠ Hazard
- Hot Spot
- 📶 Internet Access
- 🟩 Landmark
- 🟪 Repair Point
- ⚠ Safety Zone
- 🔥 Spot Fire
- 🚰 Stream Crossing
- 🌊 Water Source
- 🚰 Restricted Water Source
- ⚠ Value at Risk
- Other



## North Branch

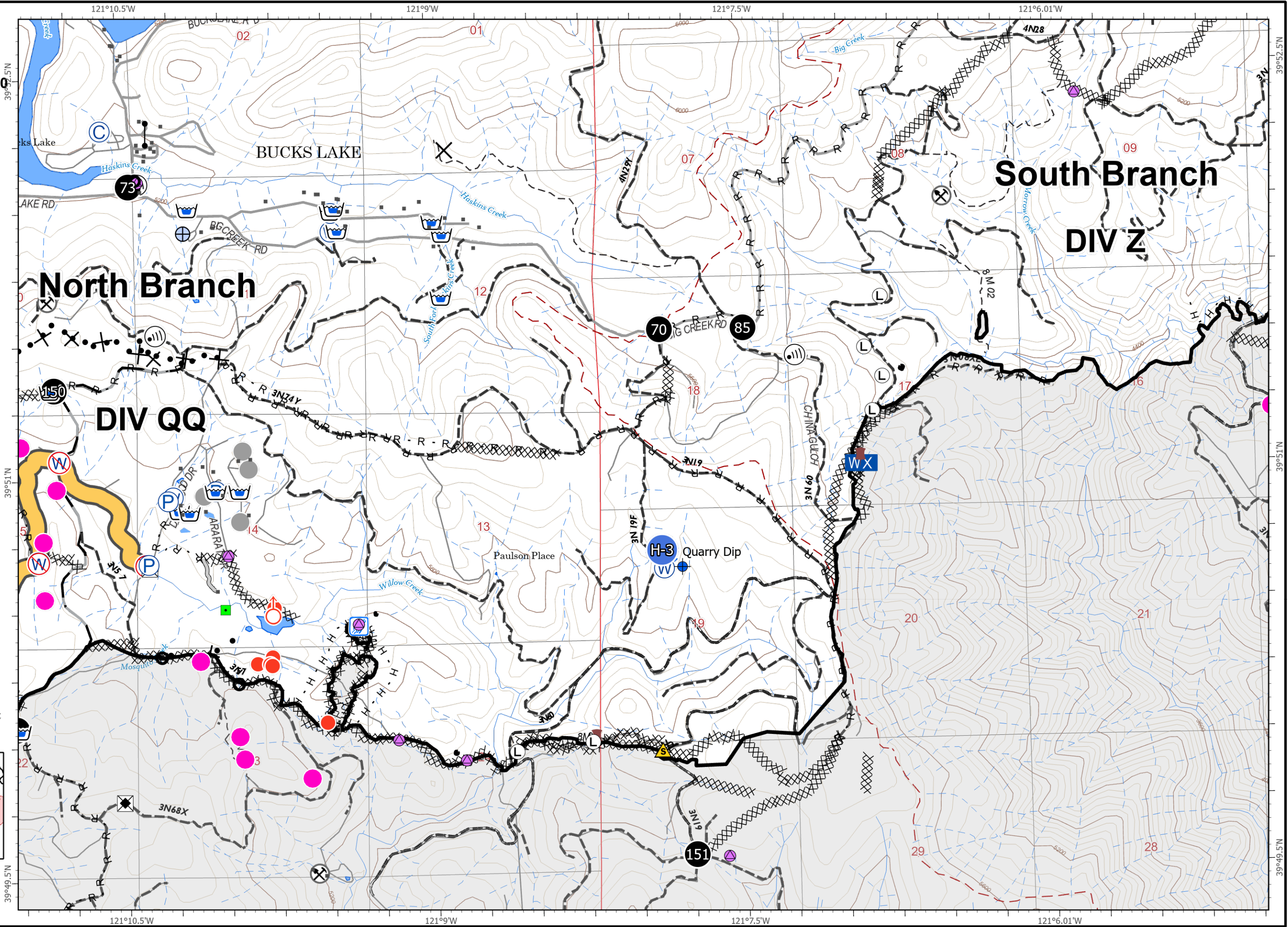
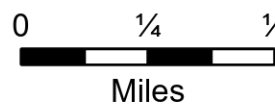
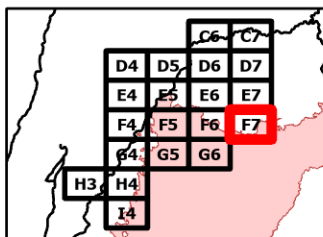
## DIV QQ



# IAP Map Pack

North Complex  
CA-PNF-001308  
10/29/2020 - 10/31/2020  
North Branch  
Index Page: F7

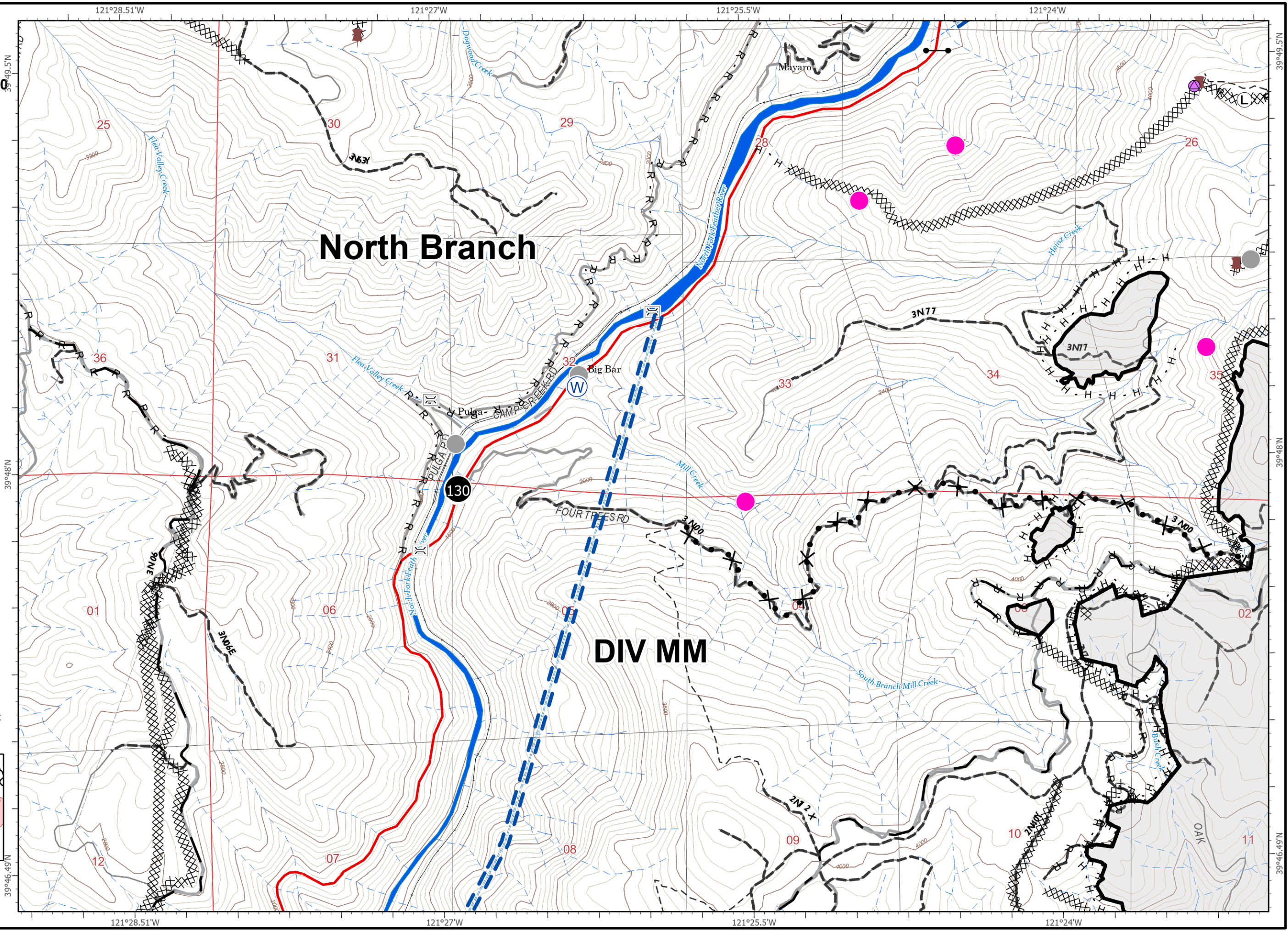
- Contained Line
- XX Completed Dozer Line
- H Completed Hand Line
- R Road as Completed Line
- Access or Improved Road
- X• Proposed Dozer Line
- == Road Repair
- Building Footprint
- ⊗ Mine
- ⊕ Pump
- ⊕ Water Tank
- Willow Creek Avoidance
- MANDATORY EXCLUSION AREA
- ⊙ Camp
- X Closure
- Culvert
- ◆ Dip Site
- Drop Point
- Dozer Push
- Gate
- Helispot
- Hot Spot
- ⊙ Internet Access
- Landmark
- ⊙ Landing or Log Deck
- Mobile Weather Unit
- ⊙ Repair Point
- Road Repair
- ▲ Safety Zone
- Spot Fire
- Stream Crossing
- ⊙ Water Source
- ⊙ Restricted Water Source
- ⊕ Water Development or Draft Site
- Other



# IAP Map Pack

North Complex  
CA-PNF-001308  
10/29/2020 - 10/31/2020  
North Branch  
Index Page: G4

- Contained Line
- XX Completed Dozer Line
- H Completed Hand Line
- R Road as Completed Line
- X• Proposed Dozer Line
- MANDATORY EXCLUSION AREA
- Penstocks
- ⊠ Bridge
- Drop Point
- Dozer Push
- Gate
- Ⓛ Landing or Log Deck
- Repair Point
- Ⓡ Repeater
- Ⓢ Water Source
- Other

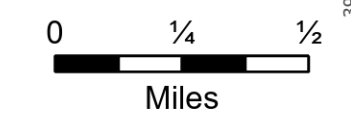
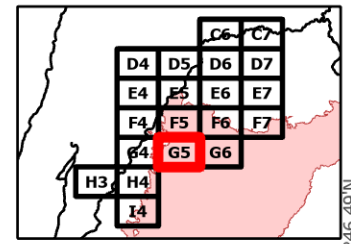
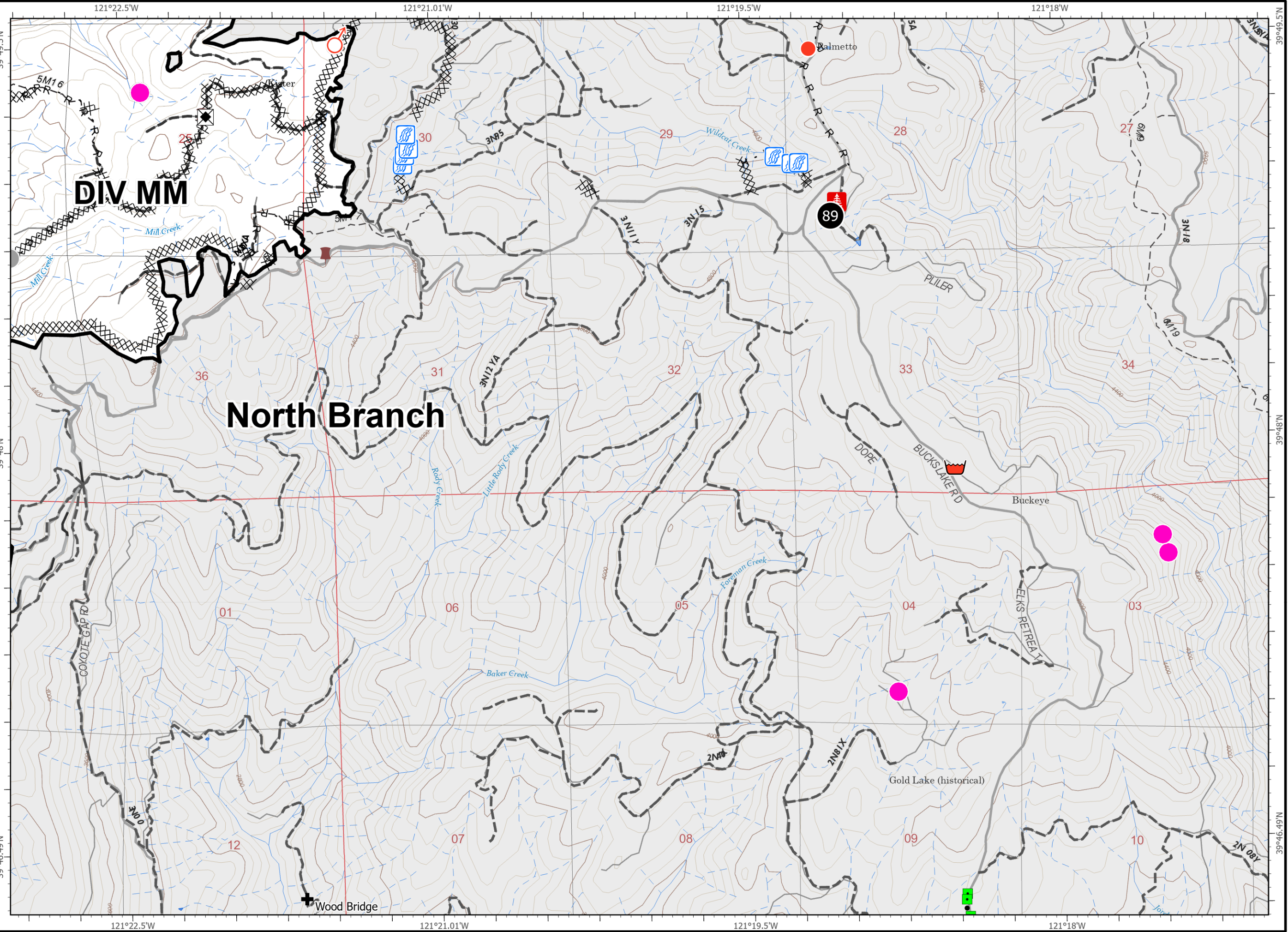




# IAP Map Pack

North Complex  
 CA-PNF-001308  
 10/29/2020 - 10/31/2020  
 North Branch  
 Index Page: G5

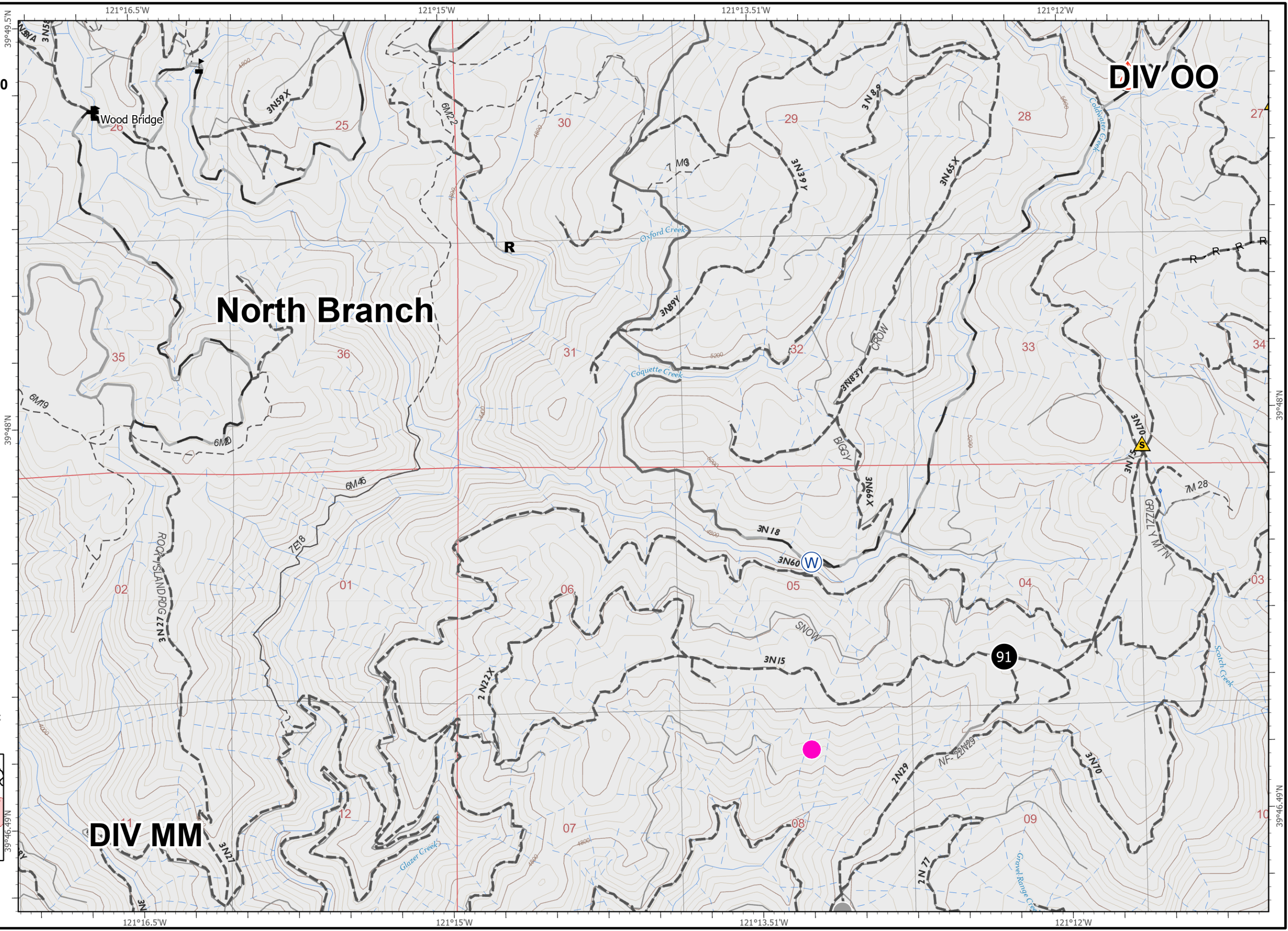
- Contained Line
- Completed Dozer Line
- Completed Hand Line
- Road as Completed Line
- Proposed Dozer Line
- Highlighted Manmade Feature
- Hazmat
- MANDATORY EXCLUSION AREA
- Wood Bridges
- Drop Point
- Dozer Push
- Hazard Tree
- Hot Spot
- Landmark
- Landing or Log Deck
- Retardant/Mud Pit
- Road Repair
- Spot Fire
- Stream Crossing
- Other



# IAP Map Pack

North Complex  
CA-PNF-001308  
10/29/2020 - 10/31/2020  
North Branch  
Index Page: G6

- H Completed Hand Line
- R Road as Completed Line
- MANDATORY EXCLUSION AREA
- Wood Bridges
- Drop Point
- Repair Point
- R Resource Location
- Safety Zone
- Spot Fire
- Water Source
- Value at Risk
- Other



0 1/4 1/2  
Miles

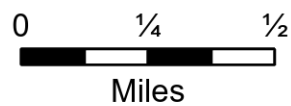
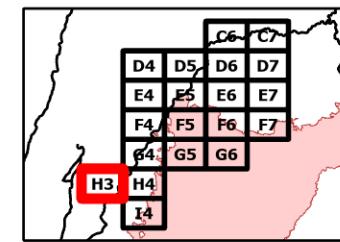
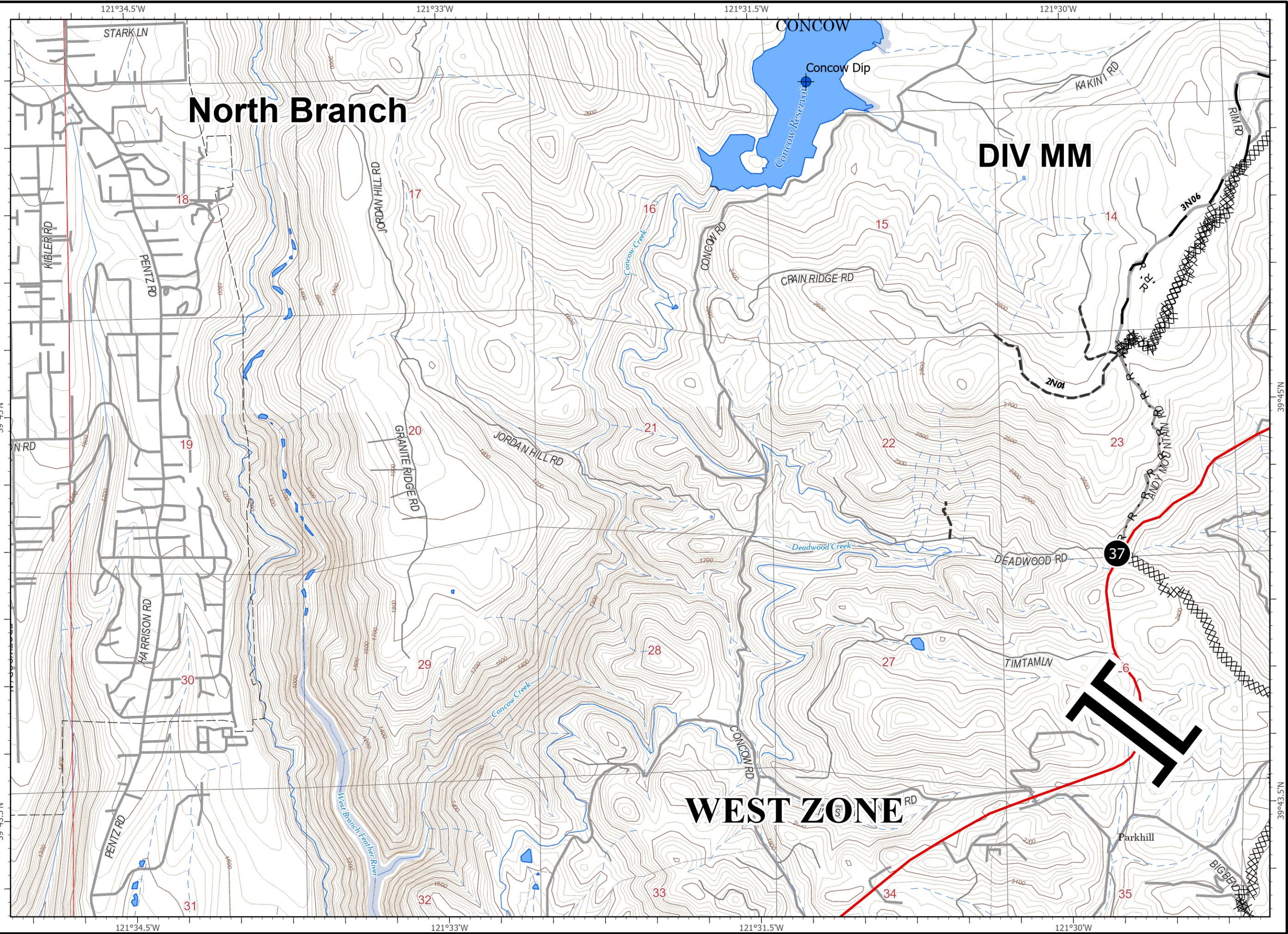
DIV 00

DIV MM

# IAP Map Pack

North Complex  
CA-PNF-001308  
10/29/2020 - 10/31/2020  
North Branch  
Index Page: H3

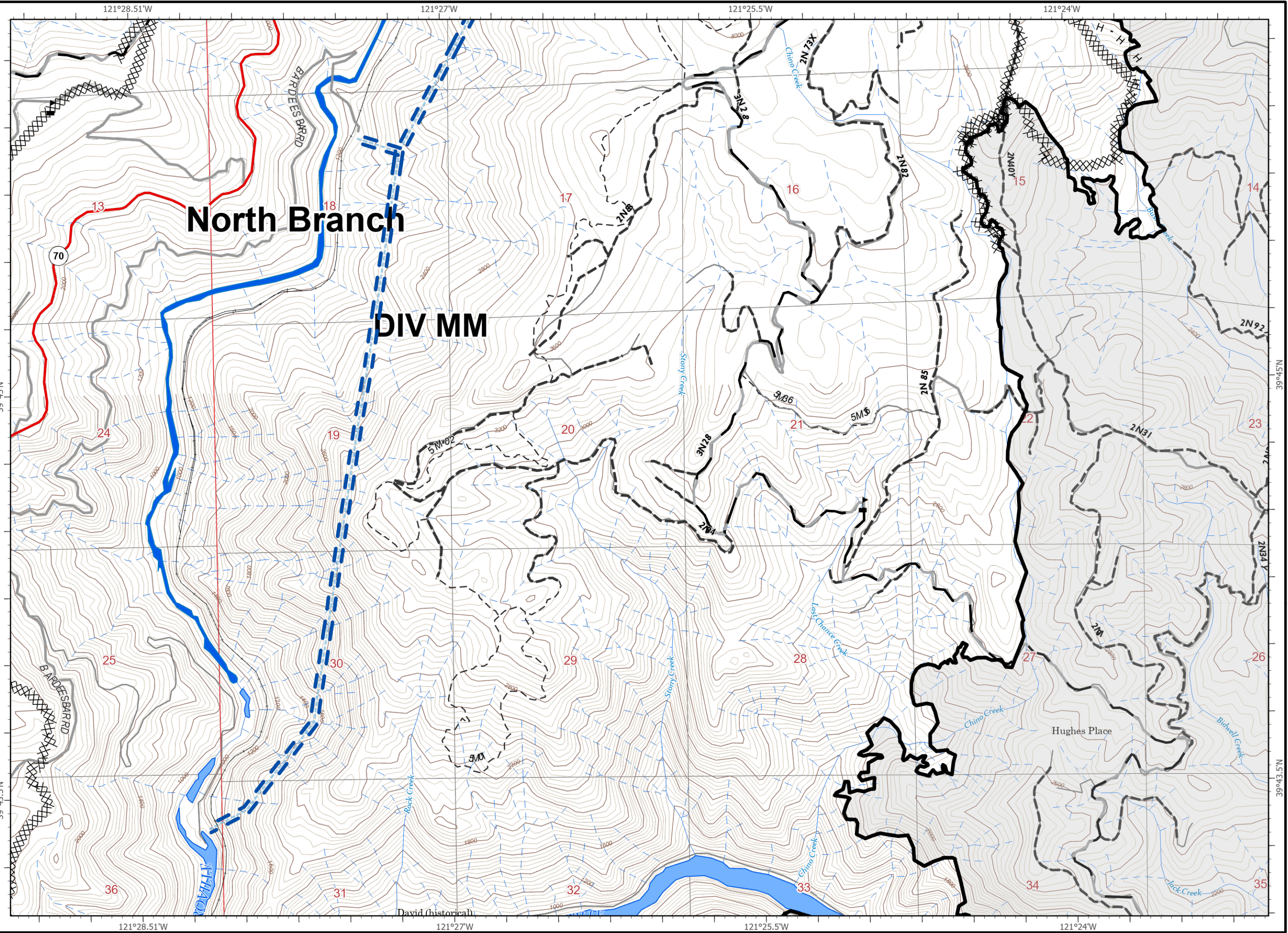
- XX Completed Dozer Line
- R Road as Completed Line
- ◆ Dip Site
- Drop Point
- ▲ Value at Risk
- ┌┐ Branch Break



# IAP Map Pack

North Complex  
CA-PNF-001308  
10/29/2020 - 10/31/2020  
North Branch  
Index Page: H4

- Contained Line
- ××× Completed Dozer Line
- H · Completed Hand Line
- Penstocks
- ⚠ Value at Risk















## North Branch

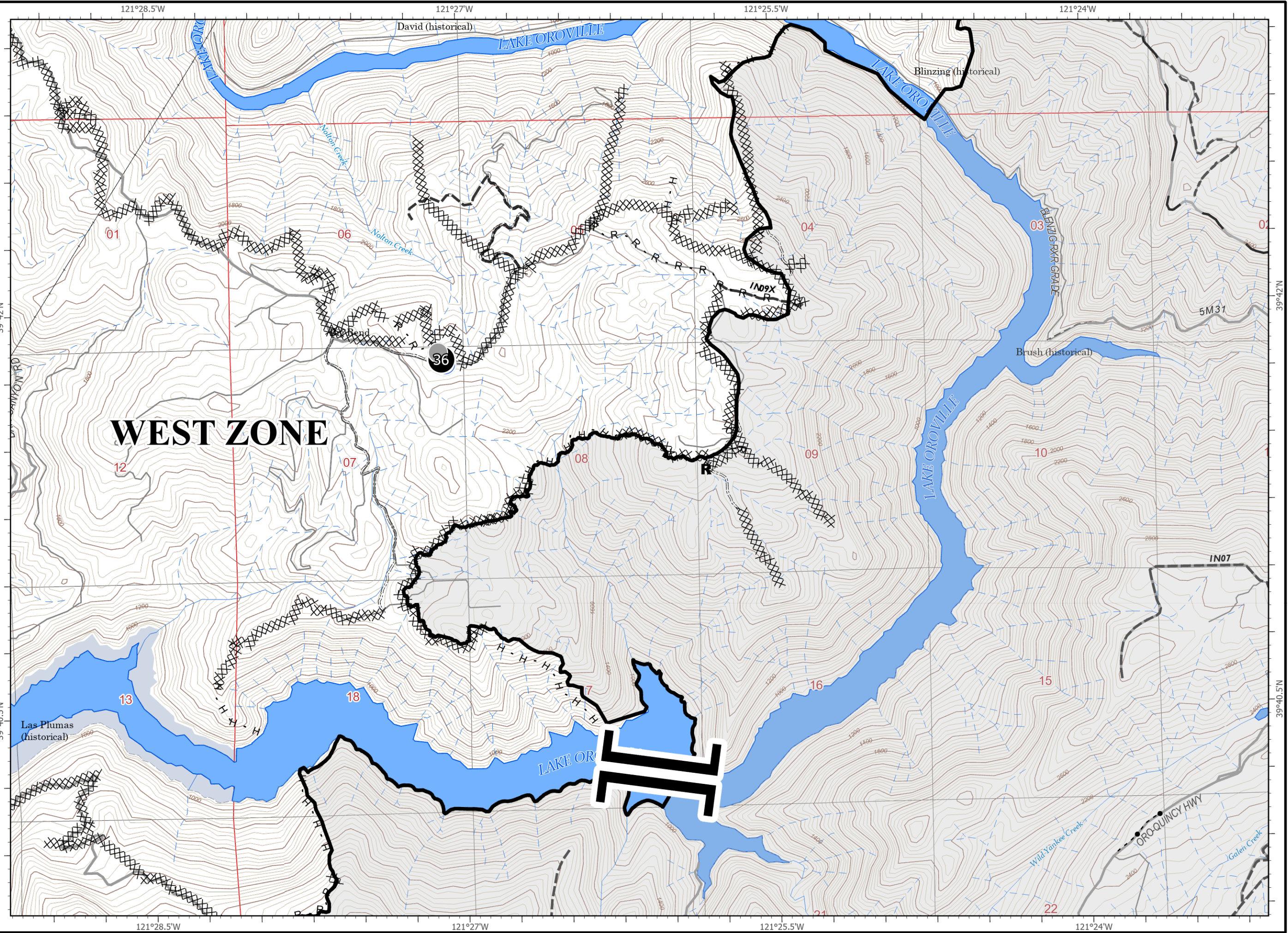
## DIV MM

0 1/4 1/2  
Miles



# IAP Map Pack


North Complex  
 CA-PNF-001308  
 10/29/2020 - 10/31/2020  
 North Branch  
 Index Page: I4

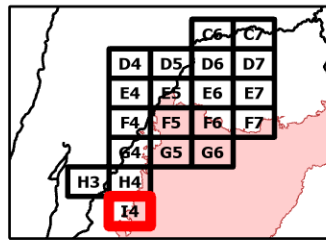
-  Contained Line
-  Completed Dozer Line
-  Completed Hand Line
-  Road as Completed Line
-  Highlighted Manmade Feature
-  Road Repair
-  Drop Point
-  Internet Access
-  Resource Location
-  Staging Area
-  Other
-  Branch Break

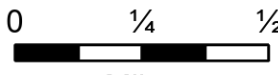


**WEST ZONE**







Miles