

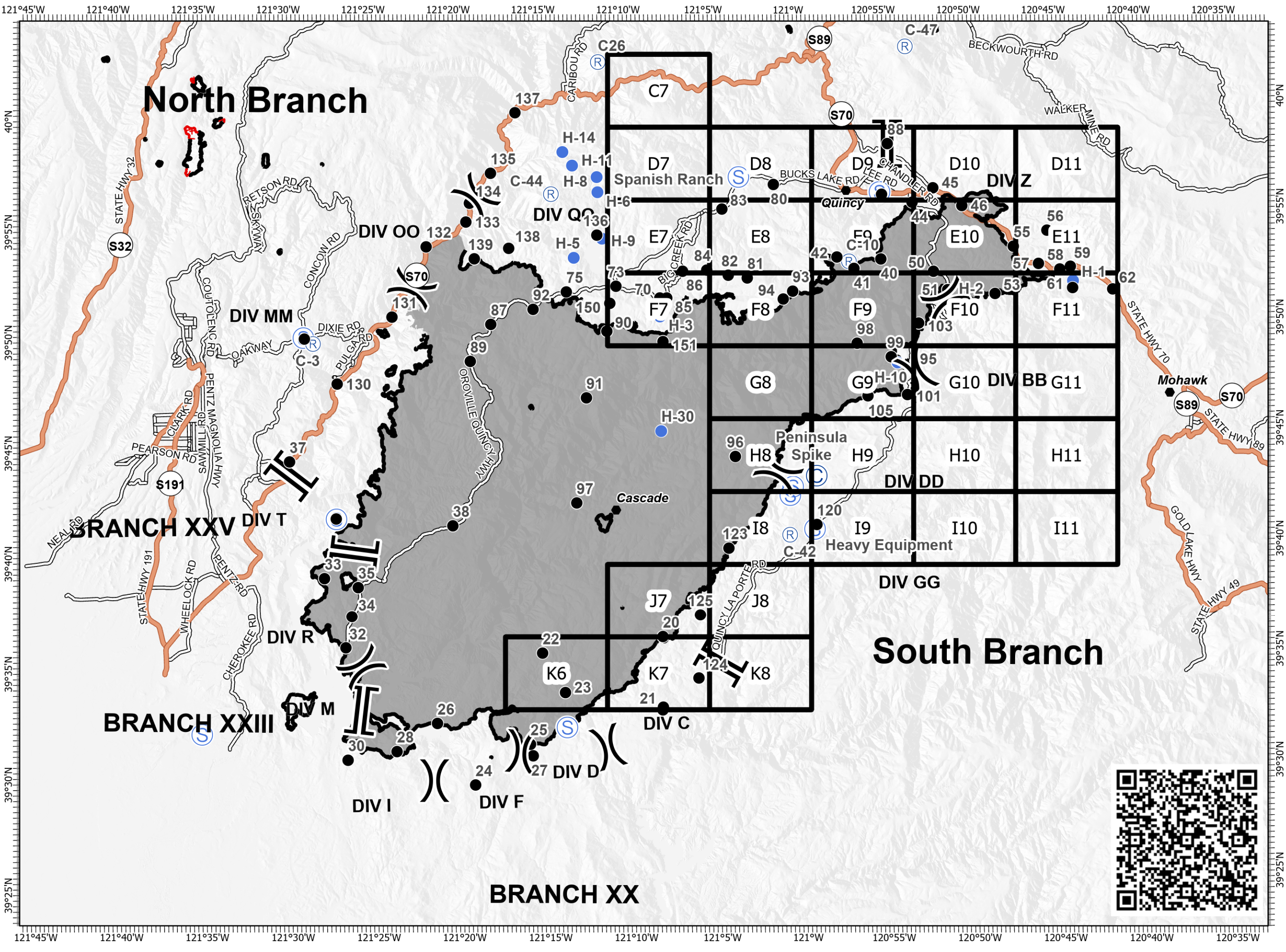
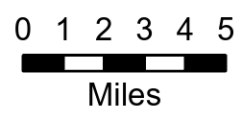
IAP Map Pack

South Branch Index

North Complex
CA-PNF-001308
10/29/2020 - 10/31/2020



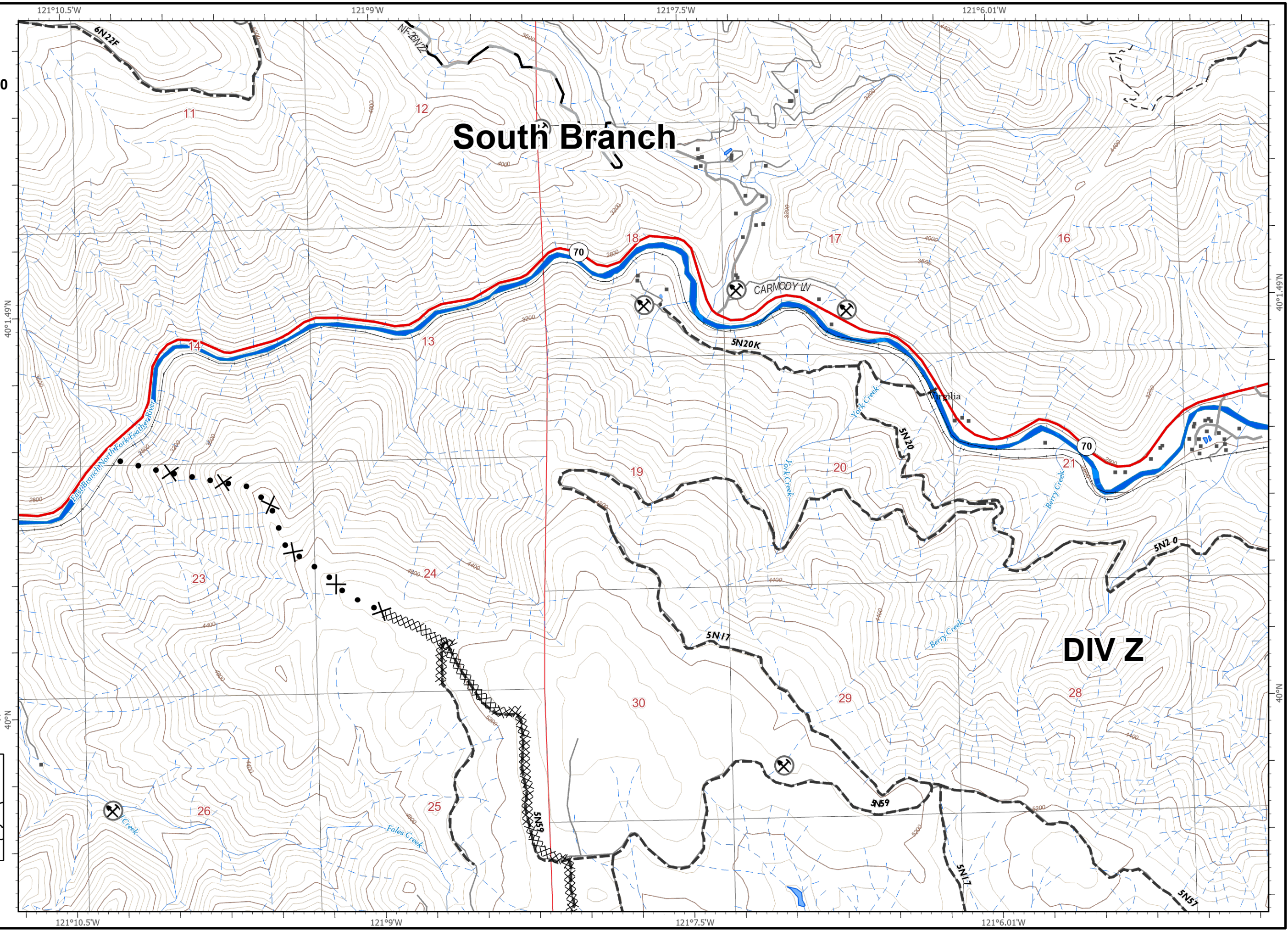
- Camp
- Drop Point
- Helispot
- Repeater
- Staging Area
- Division Break
- Branch Break
- Uncontrolled Fire Edge
- Contained Line



IAP Map Pack

North Complex
CA-PNF-001308
10/29/2020 - 10/31/2020
South Branch
Index Page: C7

- ⌘⌘ Completed Dozer Line
- ⌘• Proposed Dozer Line
- Building Footprint
- ⊗ Mine



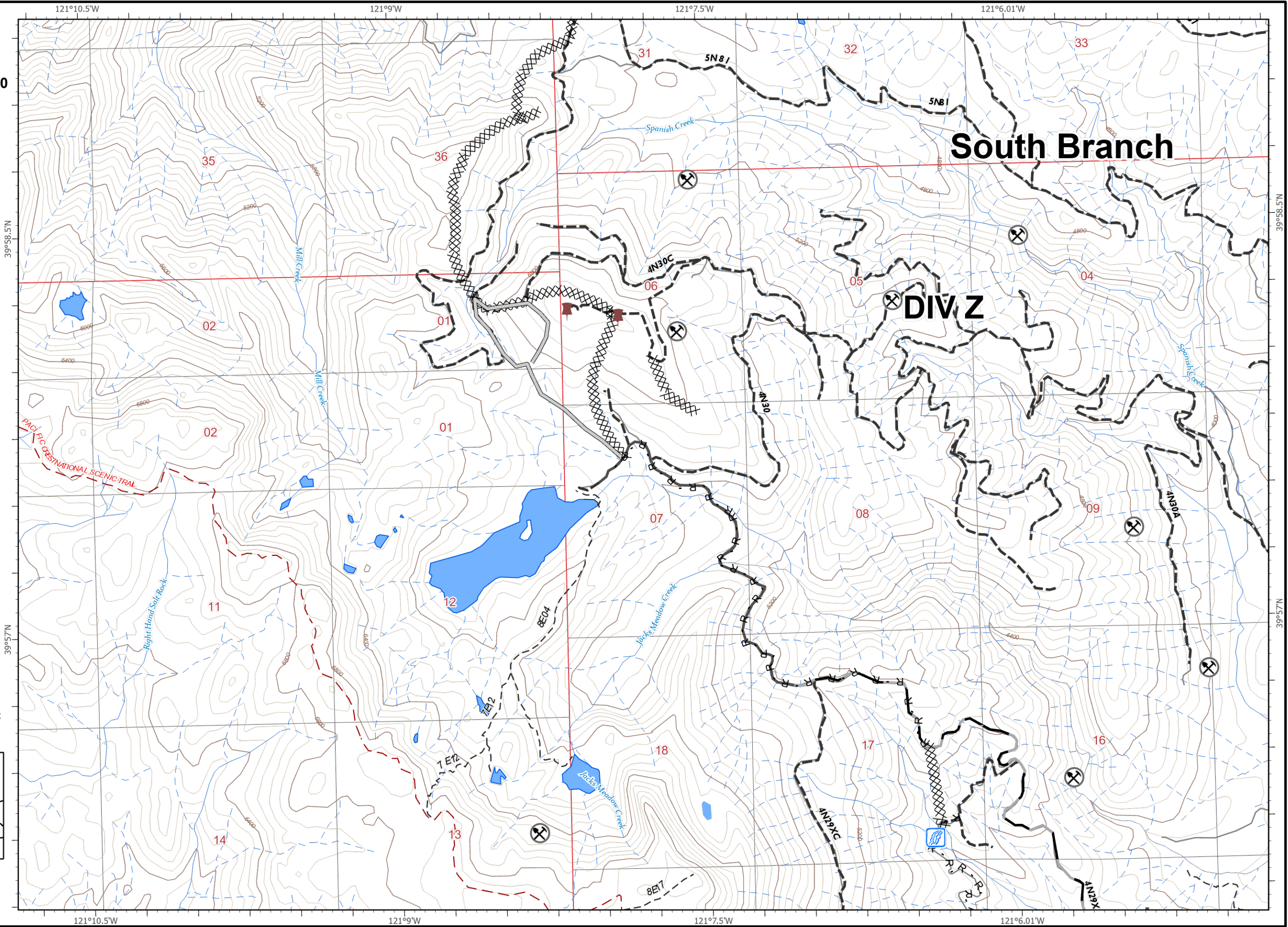
This block contains several utility elements:

- Logos:** UAS (United States Agency for Space and Aerial Surveys) and California Fire (CALIFORNIA FIRE) logos.
- North Arrow:** A standard north arrow pointing upwards.
- Grid Index Map:** A small map of the entire project area with a grid of cells labeled D7-D11, E7-E11, F7-F11, G8-G11, H8-H11, I8-I11, J7-J8, and K6-K8. A red box highlights the current map's location in the D7-D11 row.
- Scale Bar:** A scale bar showing 0, 1/4, and 1/2 miles.

IAP Map Pack

North Complex
CA-PNF-001308
10/29/2020 - 10/31/2020
South Branch
Index Page: D7

- ⌘⌘ Completed Dozer Line
- R Road as Completed Line
- Access or Improved Road
- Building Footprint
- ⊗ Mine
- Dozer Push
- ☐ Stream Crossing

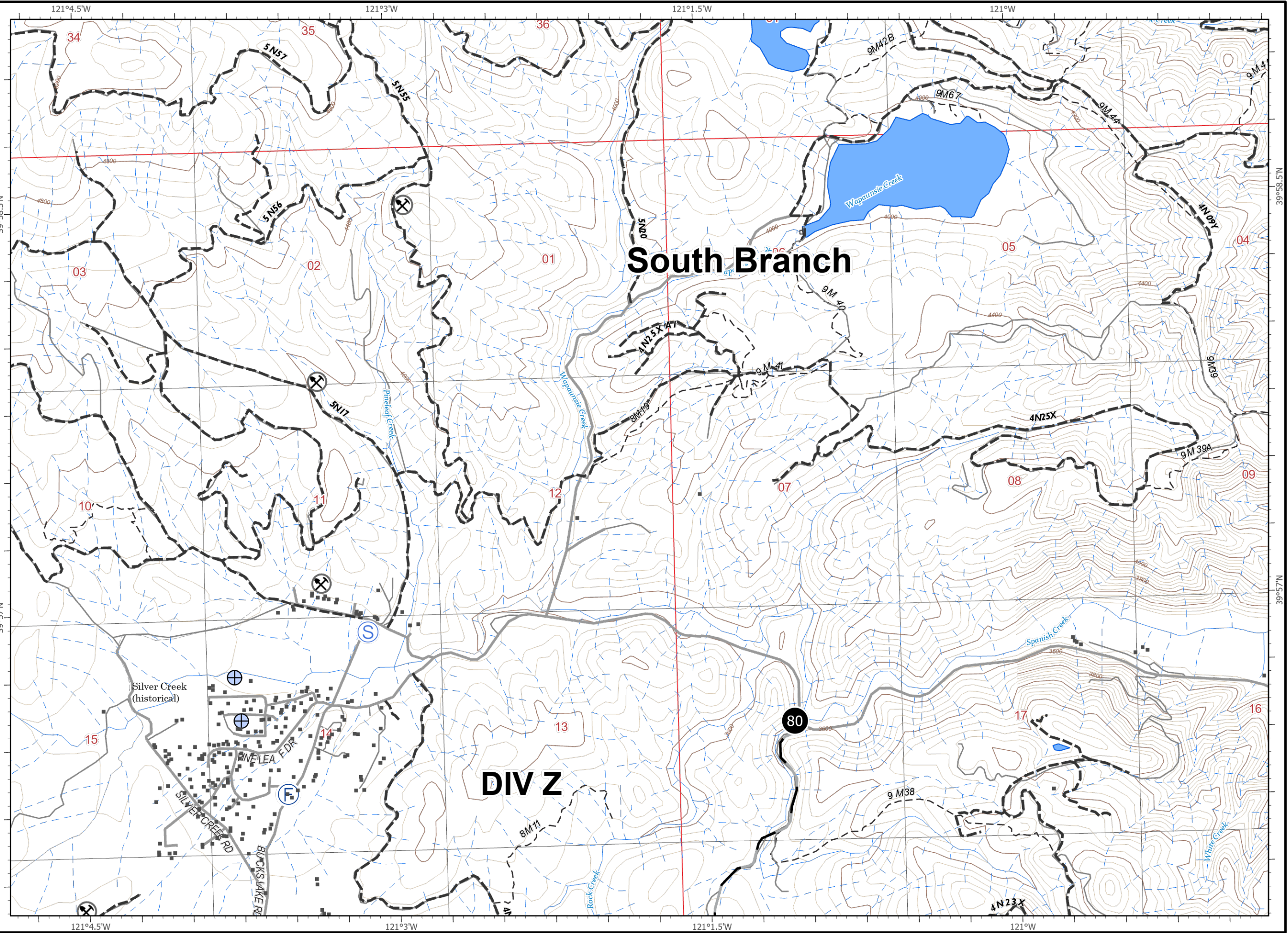


0 1/4 1/2
Miles

IAP Map Pack

North Complex
CA-PNF-001308
10/29/2020 - 10/31/2020
South Branch
Index Page: D8

- Building Footprint
- ⊗ Mine
- Drop Point
- Ⓕ Fire Station
- Ⓕ Staging Area
- ⊕ Water Development or Draft Site



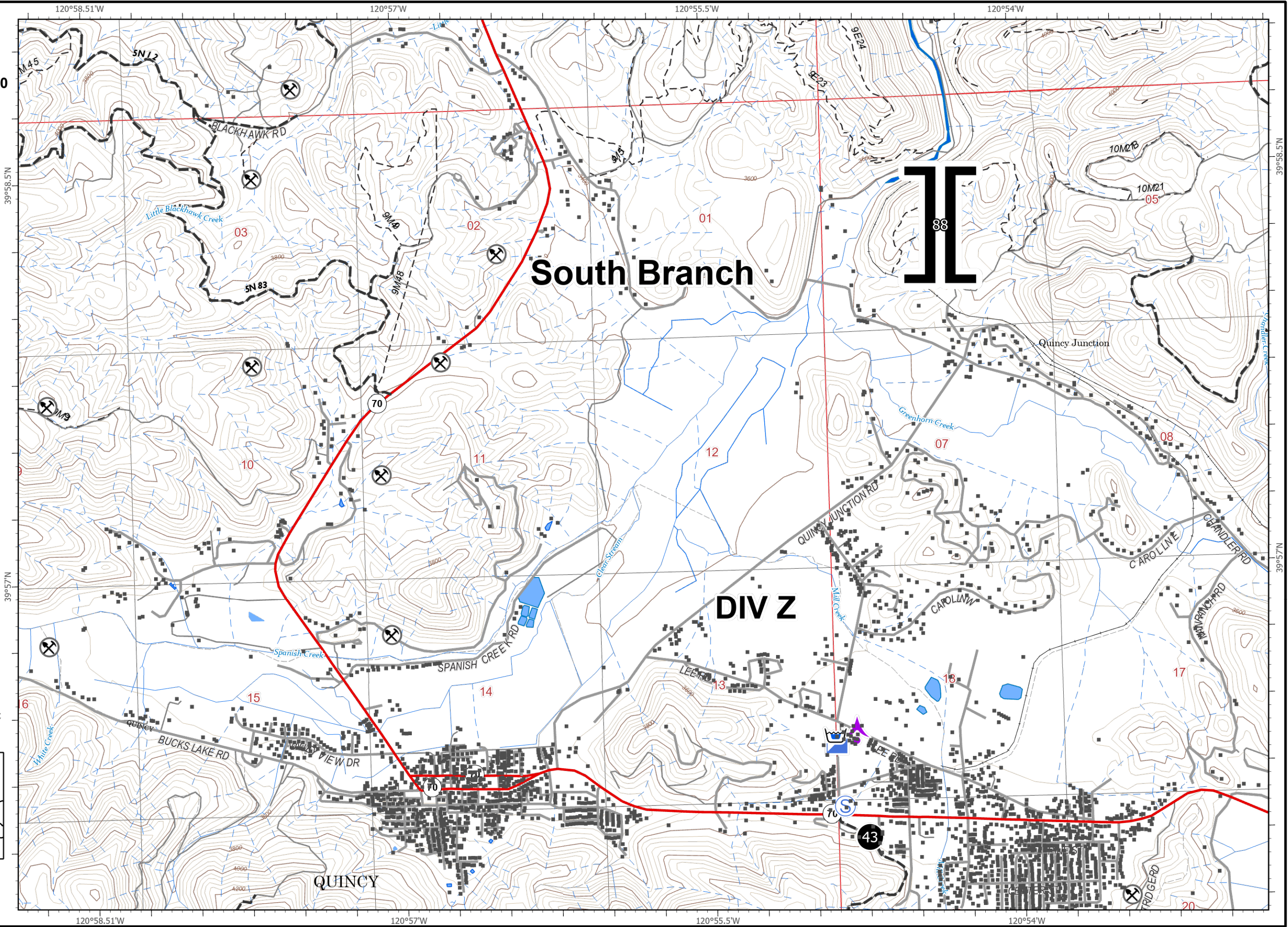
This block contains:

- Logos for UAS (United Agency for Support) and California Fire.
- A compass rose showing cardinal directions (N, S, E, W).
- An index map showing a grid of map sheets (D7-D11, E7-E11, F7-F11, G8-G11, H8-H11, I8-I11, J7-J8, K6-K8) with sheet D8 highlighted in red.
- A scale bar from 0 to 1/2 miles.

IAP Map Pack

North Complex
CA-PNF-001308
10/29/2020 - 10/31/2020
South Branch
Index Page: D9

- XX Completed Dozer Line
- Building Footprint
- ⊗ Mine
- 🏠 Water Tank
- ⚡ Aerial Hazard
- ⌉ Bridge
- Drop Point
- 🚒 Incident Command Post
- 📍 Staging Area
- ⌋ Branch Break

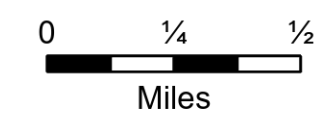
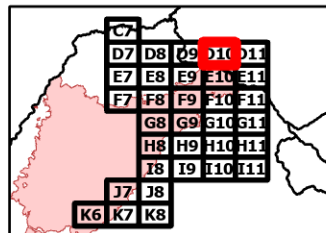
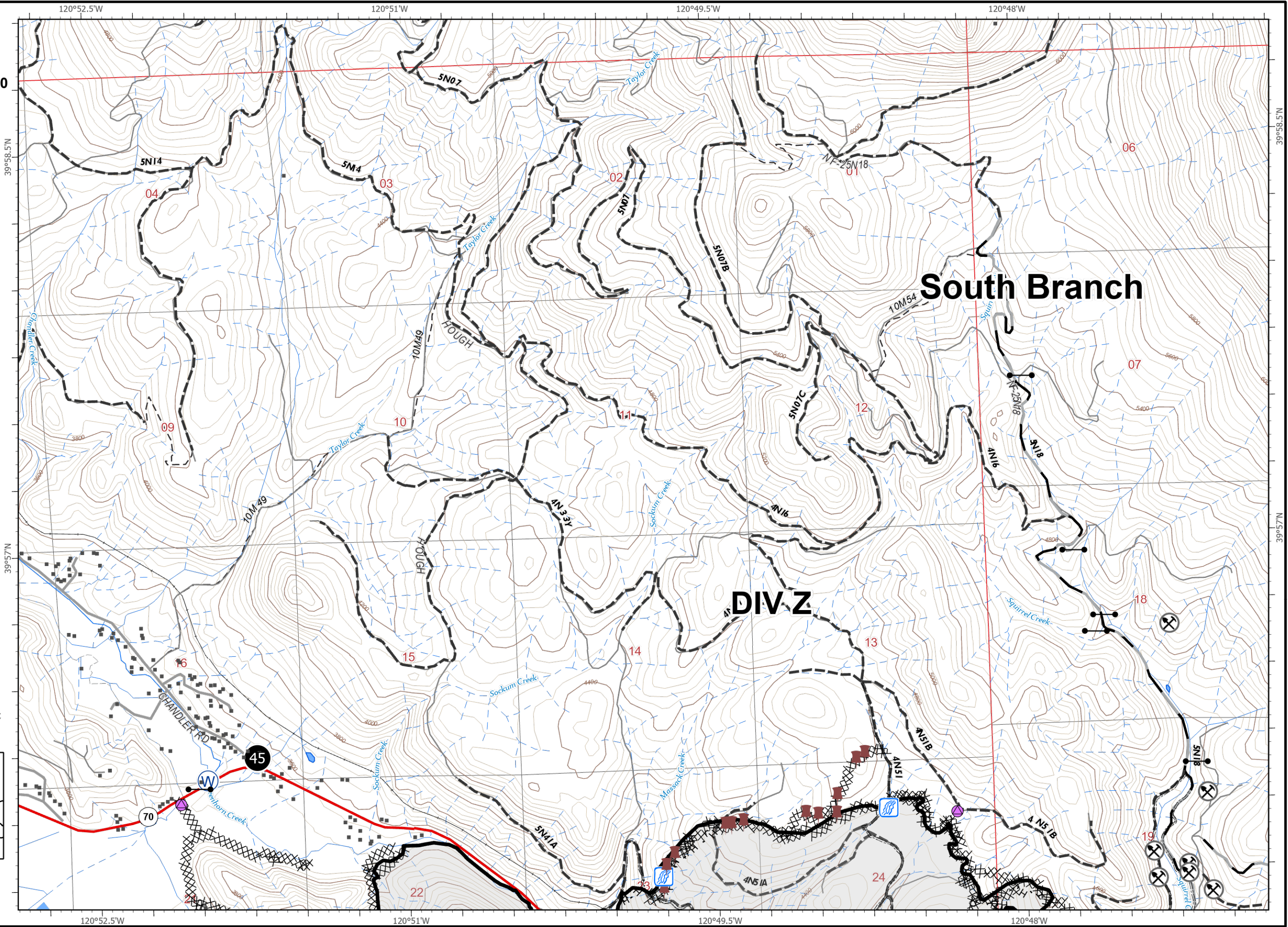


0 1/4 1/2
Miles

IAP Map Pack

North Complex
CA-PNF-001308
10/29/2020 - 10/31/2020
South Branch
Index Page: D10

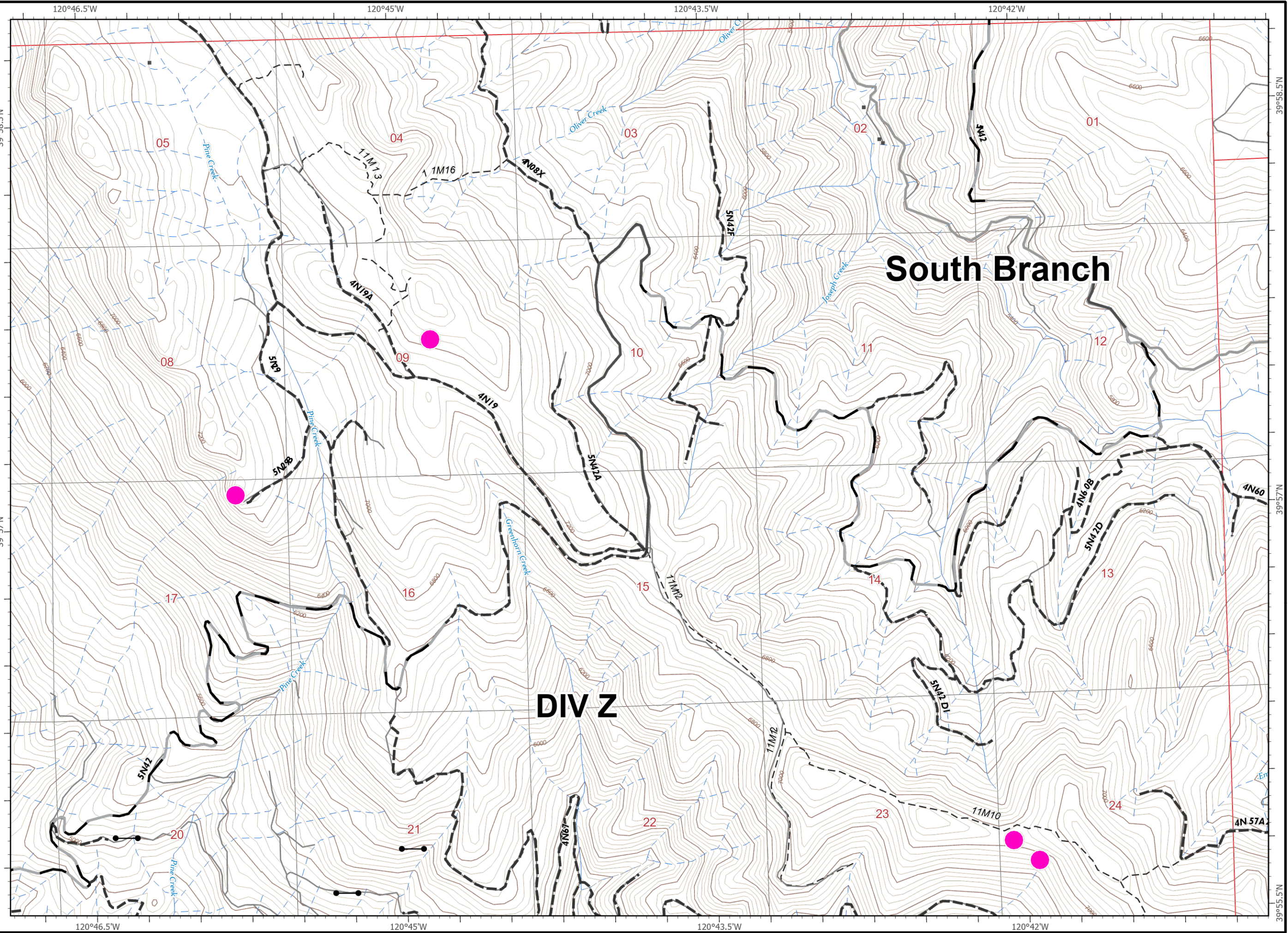
- Contained Line
- XX XX Completed Dozer Line
- H · Completed Hand Line
- ==== Road Repair
- Building Footprint
- ⊗ Mine
- SPI Gate
- Drop Point
- ▬ Dozer Push
- Gate
- ⊙ Repair Point
- ⊡ Stream Crossing
- ⊙ Water Source



IAP Map Pack

North Complex
CA-PNF-001308
10/29/2020 - 10/31/2020
South Branch
Index Page: D11

- Building Footprint
- - - SPI Gate
- MANDATORY EXCLUSION AREA

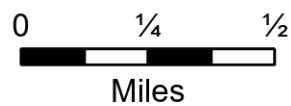
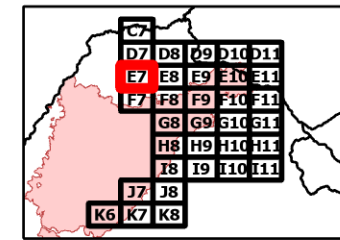
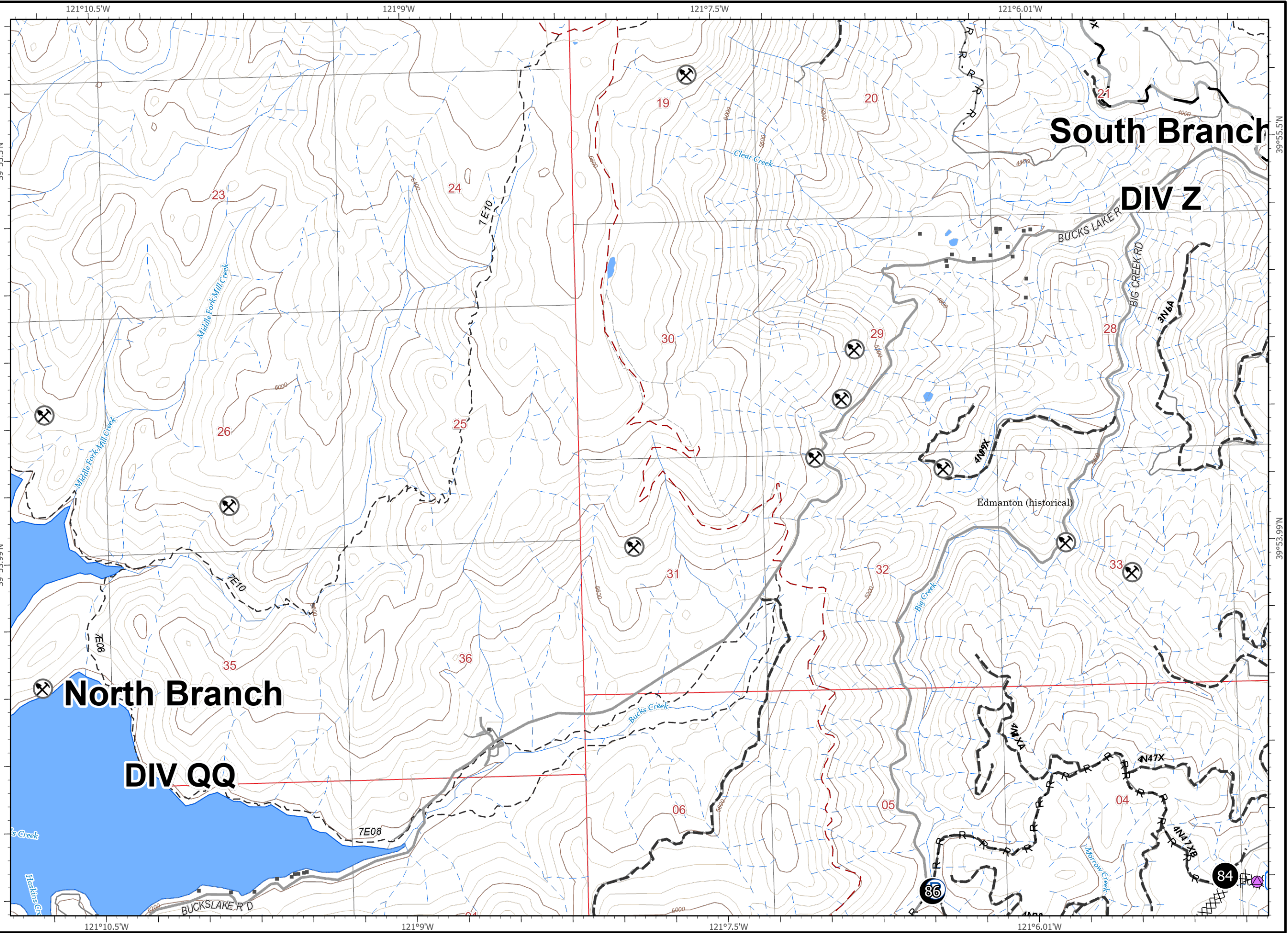


0 1/4 1/2
Miles

IAP Map Pack

North Complex
CA-PNF-001308
10/29/2020 - 10/31/2020
South Branch
Index Page: E7

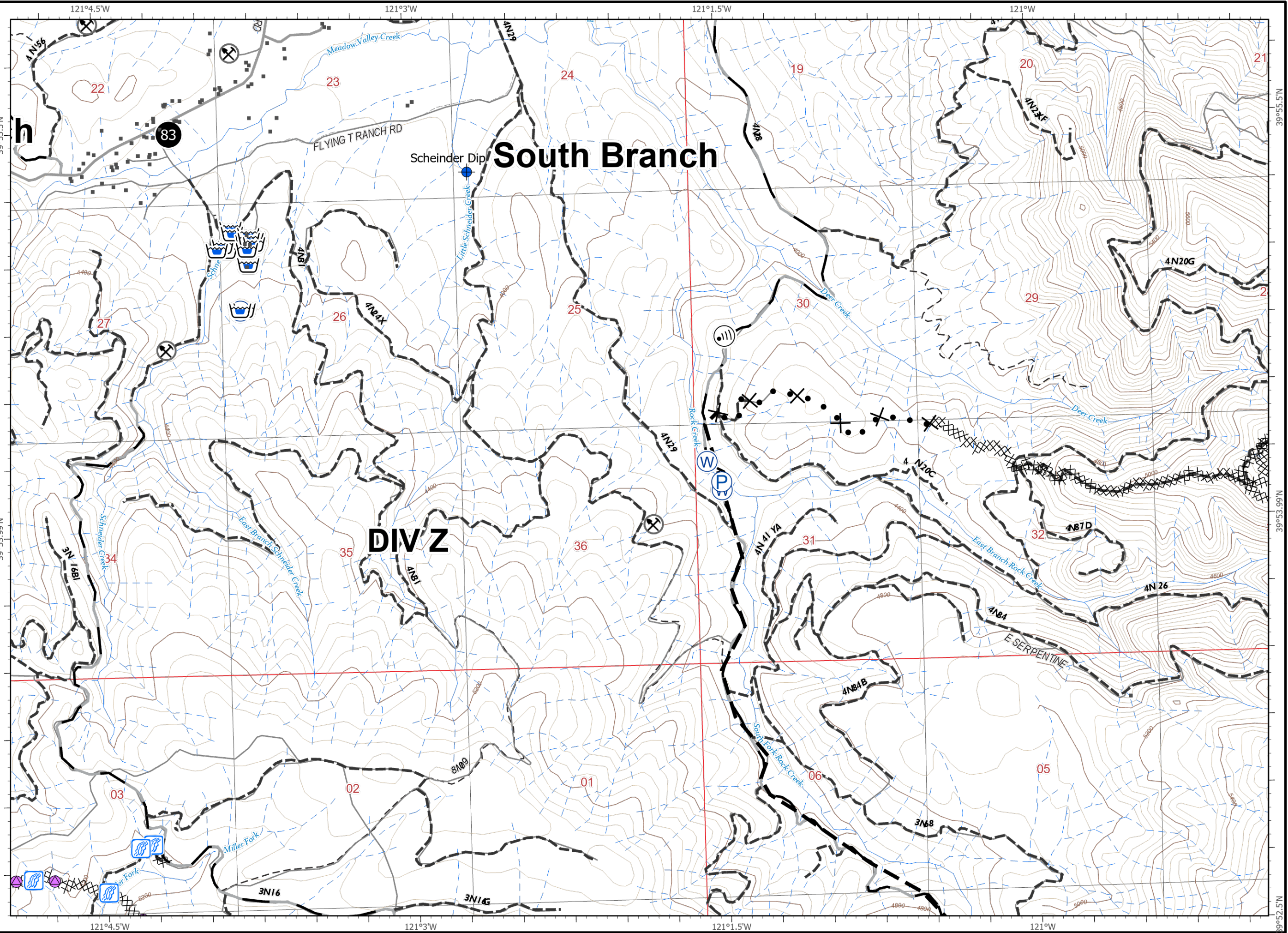
- XX XX Completed Dozer Line
- R Road as Completed Line
- Building Footprint
- ⊗ Mine
- Ⓟ Pump
- Drop Point
- ⦿ Repair Point
- ▭ Stream Crossing



IAP Map Pack

North Complex
CA-PNF-001308
10/29/2020 - 10/31/2020
South Branch
Index Page: E8

- ⊗ ⊗ Completed Dozer Line
- ⊗ • Proposed Dozer Line
- Planned Fire Line
- Building Footprint
- ⊗ Mine
- Ⓟ Pump
- 🏊 Water Tank
- Dip Site
- Drop Point
- Ⓜ Internet Access
- Ⓛ Landing or Log Deck
- 🔧 Repair Point
- 🌊 Stream Crossing
- Ⓜ Water Source

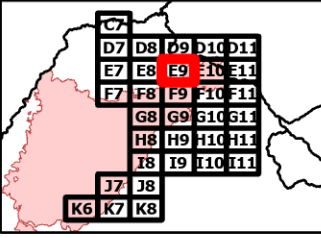




This block contains the UAS (United States Air Support) and California Fire logos, a compass rose showing cardinal directions, and a grid index map. The grid index map shows a 12x12 grid of cells labeled with letters and numbers (e.g., D7, D8, D9, D10, D11, E7, E8, E9, E10, E11, F7, F8, F9, F10, F11, G8, G9, G10, G11, H8, H9, H10, H11, I8, I9, I10, I11, J7, J8, K6, K7, K8). Cell E8 is highlighted in red, indicating the current map's location. Below the grid is a scale bar showing 0, 1/4, and 1/2 miles.

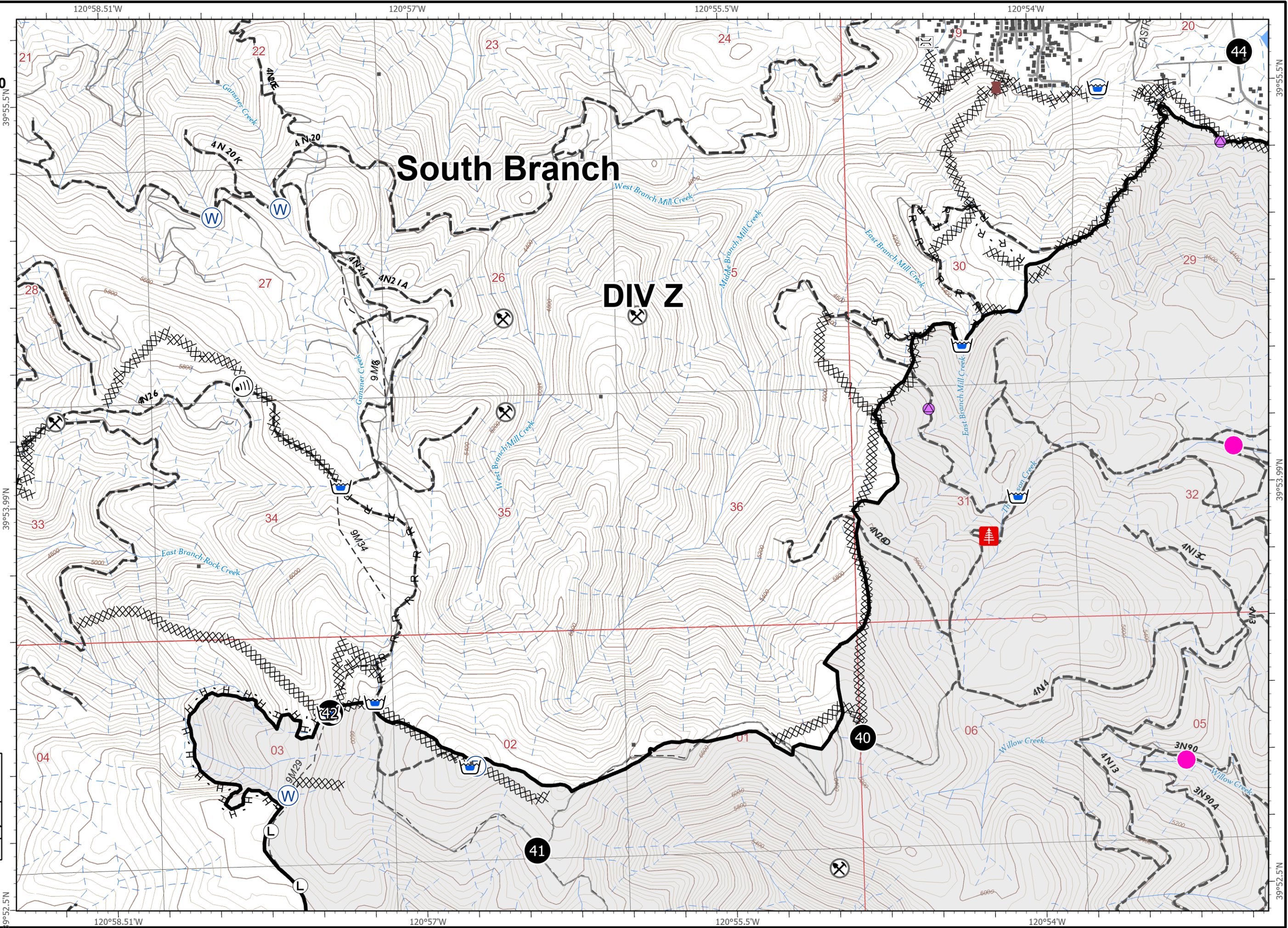
IAP Map Pack

North Complex
CA-PNF-001308
10/29/2020 - 10/31/2020
South Branch
Index Page: E9

- Contained Line
- Completed Dozer Line
- Completed Hand Line
- Road as Completed Line
- Building Footprint
- Mine
- Water Tank
- MANDATORY EXCLUSION AREA
- Bridge
- Dip Site
- Drop Point
- Dozer Push
- Hazard Tree
- Internet Access
- Landing or Log Deck
- Repair Point
- Repeater
- Water Source



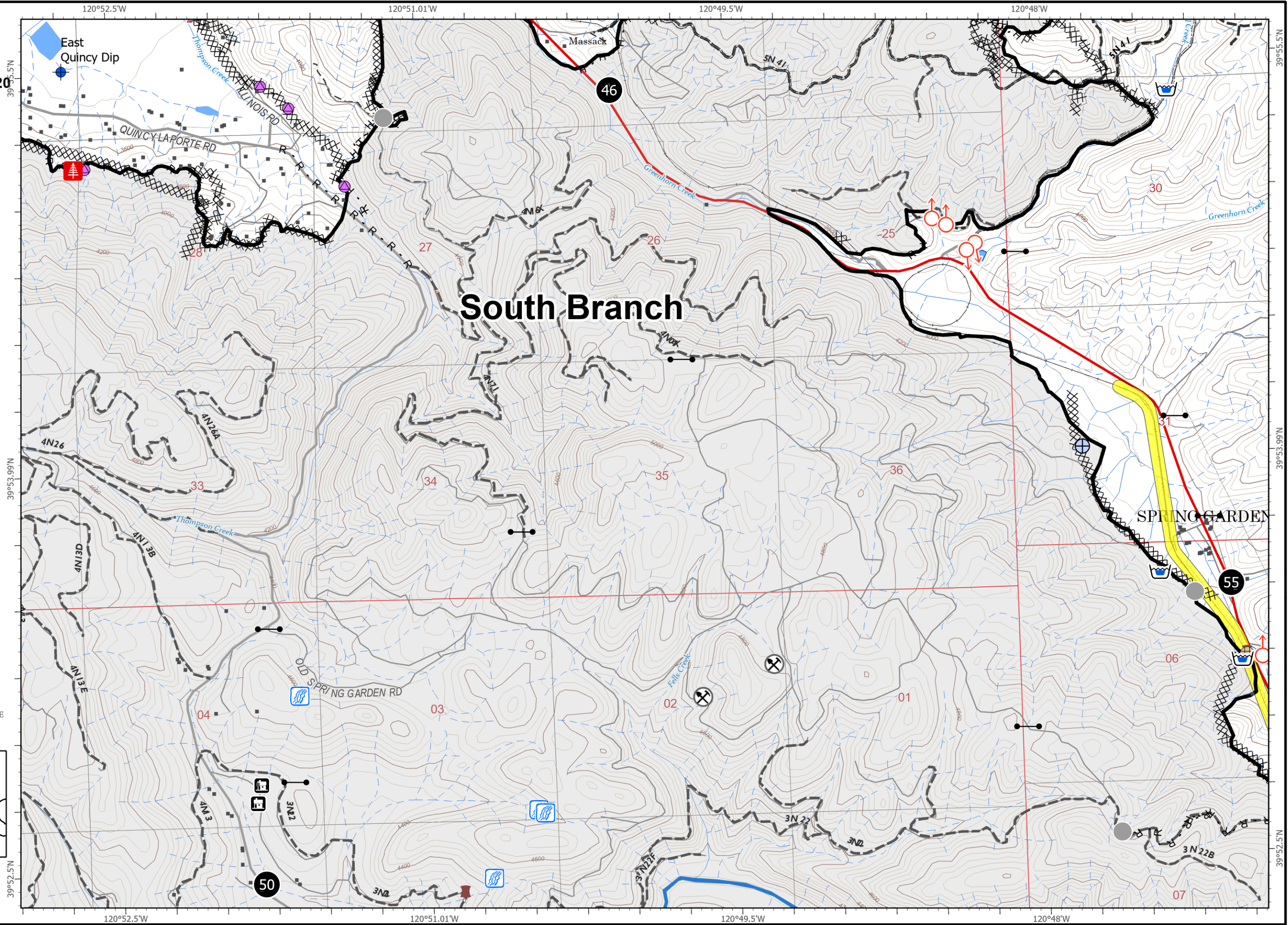
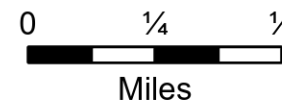
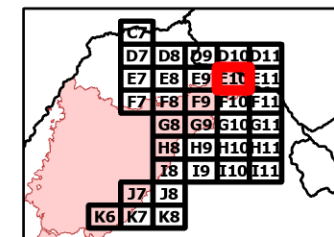
0 1/4 1/2
Miles



IAP Map Pack

North Complex
CA-PNF-001308
10/29/2020 - 10/31/2020
South Branch
Index Page: E10

- Contained Line
- XX Completed Dozer Line
- H Completed Hand Line
- R Road as Completed Line
- == Road Repair
- Building Footprint
- ⊗ Mine
- ⊡ Water Tank
- SPI Gate
- Union Pacific Special Protection
- ◆ Dip Site
- Drop Point
- Dozer Push
- ⊕ Fence - Cut/Damaged
- ⊠ Hazard Tree
- Repair Point
- ⊙ Spot Fire
- ⊡ Stream Crossing
- ⊠ Structure Wrap
- ⊕ Water Development or Draft Site
- Other

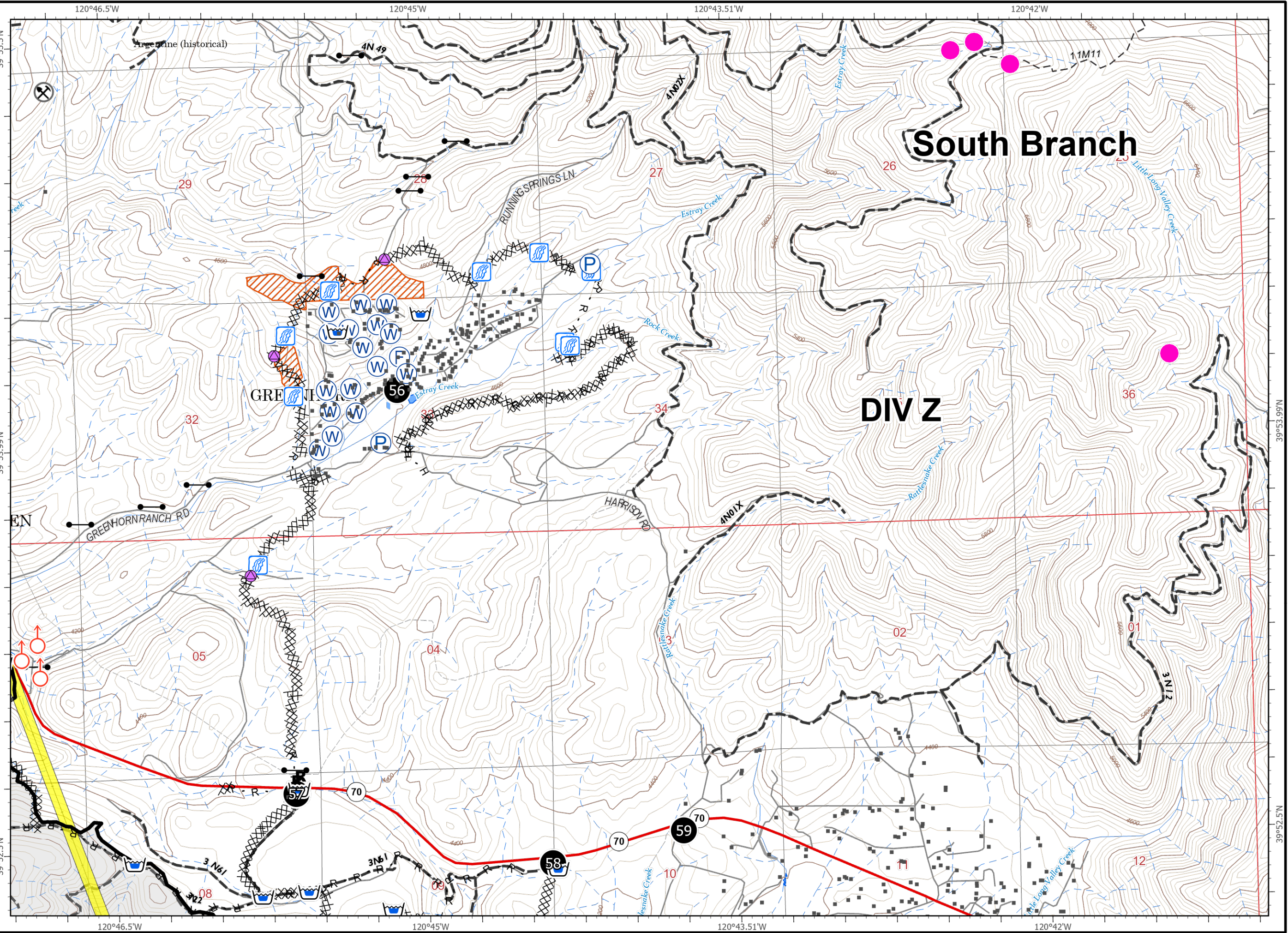


IAP Map Pack

North Complex
CA-PNF-001308
10/29/2020 - 10/31/2020
South Branch
Index Page: E11

- Contained Line
- XX Completed Dozer Line
- H Completed Hand Line
- R Road as Completed Line
- == Road Repair
- Building Footprint
- ⊗ Mine
- Ⓟ Pump
- 🚰 Water Tank
- SPI Gate
- 🟡 Union Pacific Special Protection
- 🔴 MANDATORY EXCLUSION AREA
- Drop Point
- 🚧 Dozer Push
- 🚧 Fence - Cut/Damaged
- 🚒 Fire Station
- 🔧 Repair Point
- 📍 Resource Location
- 🔥 Spot Fire
- 🌊 Stream Crossing
- 💧 Water Source

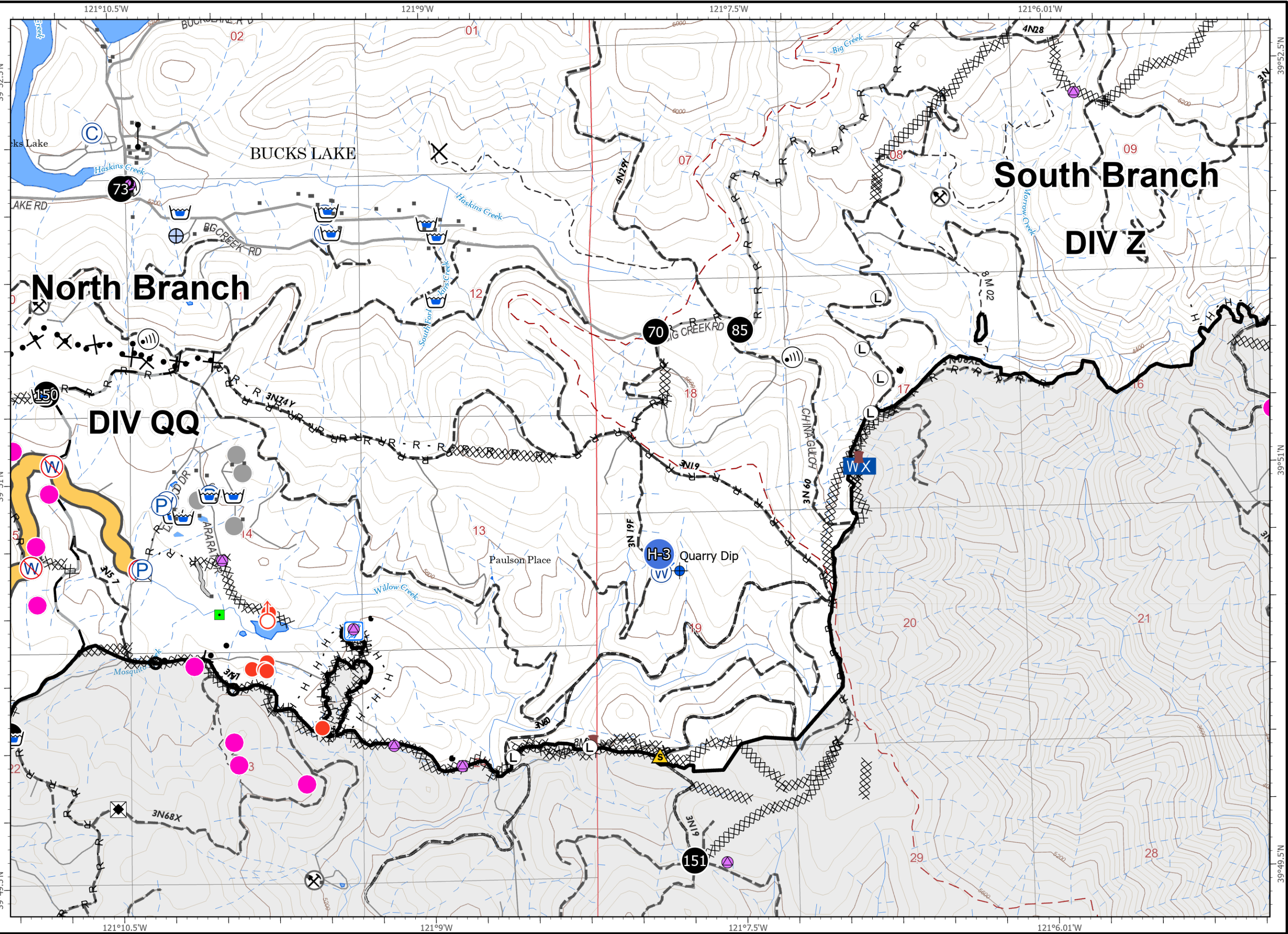
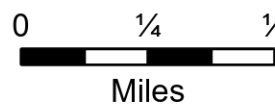
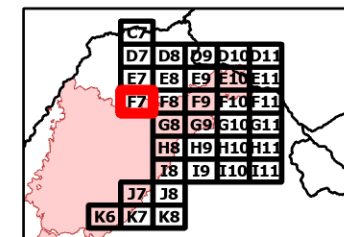
0 1/4 1/2 Miles



IAP Map Pack

North Complex
CA-PNF-001308
10/29/2020 - 10/31/2020
South Branch
Index Page: F7

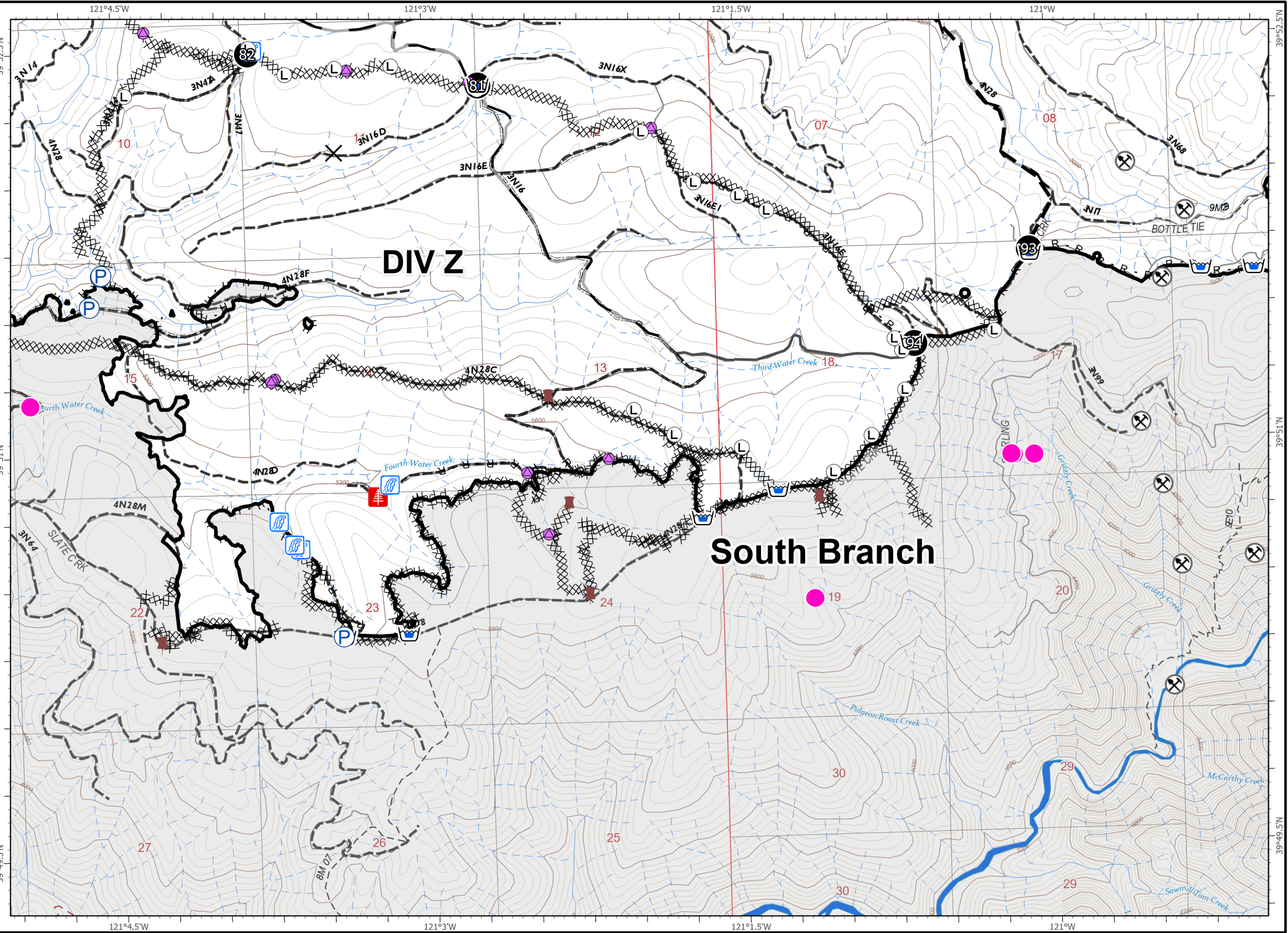
- Contained Line
- XX Completed Dozer Line
- H Completed Hand Line
- R Road as Completed Line
- Access or Improved Road
- X• Proposed Dozer Line
- == Road Repair
- Building Footprint
- ⊗ Mine
- ⊕ Pump
- ⊕ Water Tank
- Willow Creek Avoidance
- MANDATORY EXCLUSION AREA
- ⊙ Camp
- X Closure
- Culvert
- ◆ Dip Site
- Drop Point
- Dozer Push
- Gate
- Helispot
- Hot Spot
- ⊙ Internet Access
- Landmark
- ⊙ Landing or Log Deck
- Mobile Weather Unit
- ⊙ Repair Point
- Road Repair
- ▲ Safety Zone
- Spot Fire
- Stream Crossing
- ⊙ Water Source
- ⊙ Restricted Water Source
- ⊕ Water Development or Draft Site
- Other



IAP Map Pack

North Complex
CA-PNF-001308
10/29/2020 - 10/31/2020
South Branch
Index Page: F8

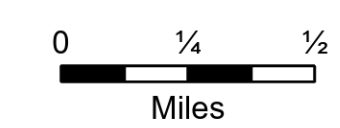
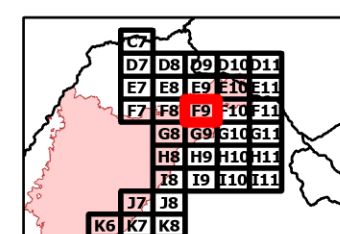
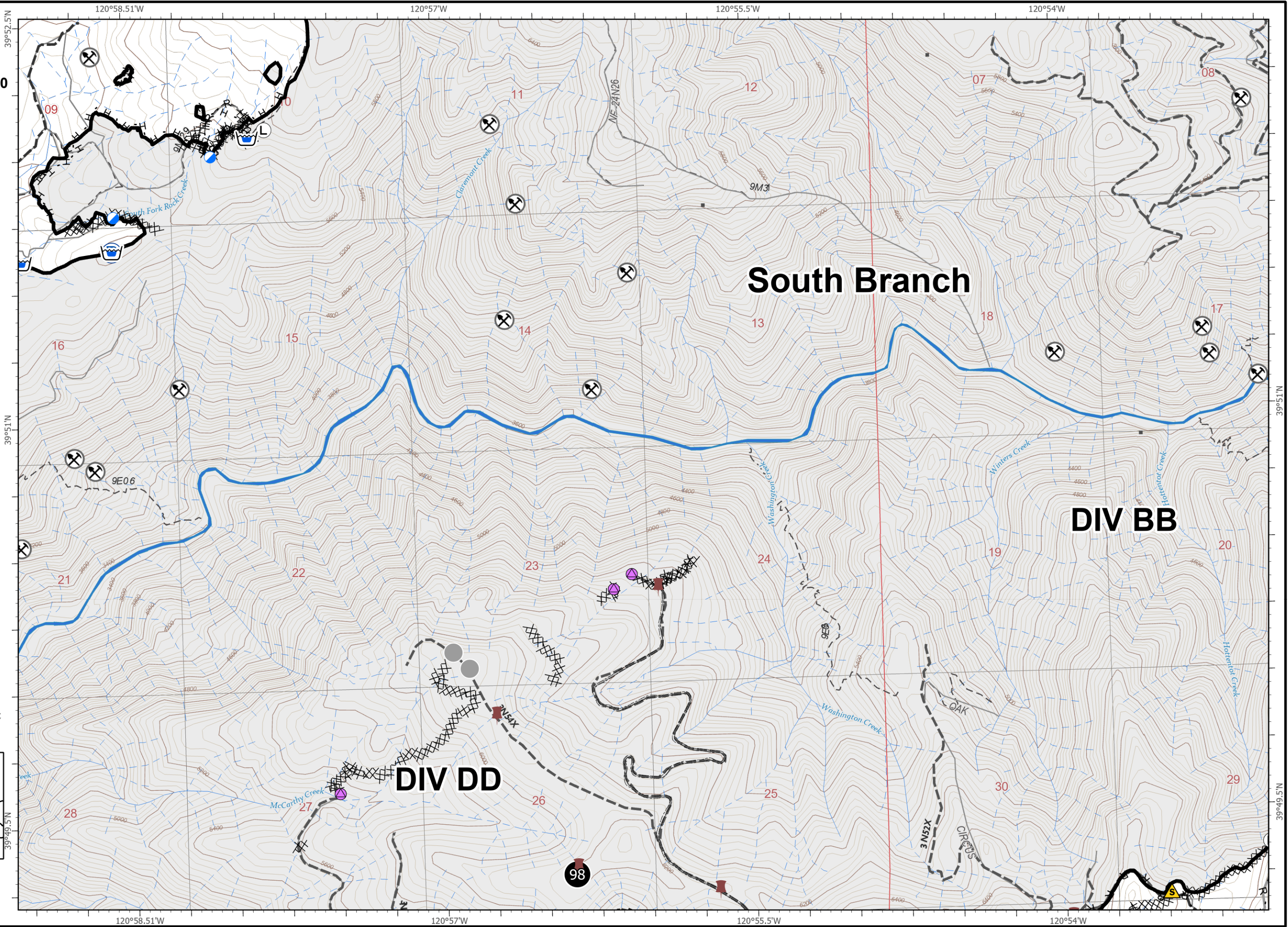
- Contained Line
- XX Completed Dozer Line
- H Completed Hand Line
- R Road as Completed Line
- Planned Fire Line
- == Road Repair
- ⊗ Mine
- Ⓟ Pump
- 🚰 Water Tank
- Hazmat
- MANDATORY EXCLUSION AREA
- × Closure
- Drop Point
- ➡ Dozer Push
- 🌳 Hazard Tree
- Ⓛ Landing or Log Deck
- Repair Point
- 🚶 Stream Crossing



IAP Map Pack

North Complex
CA-PNF-001308
10/29/2020 - 10/31/2020
South Branch
Index Page: F9

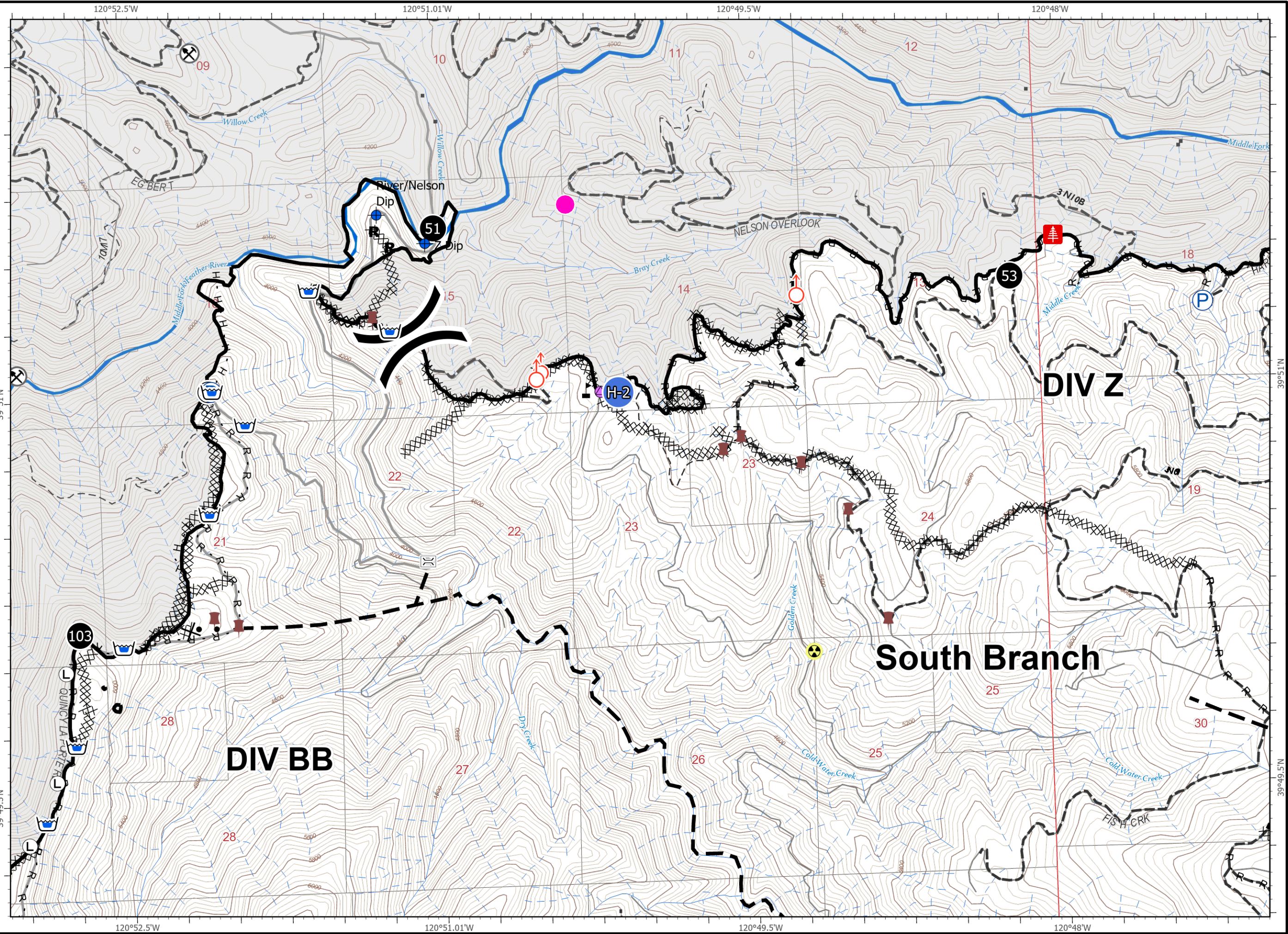
- Contained Line
- XX Completed Dozer Line
- H Completed Hand Line
- R Road as Completed Line
- Road Repair
- Building Footprint
- ⊗ Mine
- ⊕ Pump
- ⊕ Water Tank
- Drop Point
- ▴ Dozer Push
- ⊕ Landing or Log Deck
- ⊕ Repair Point
- ⊕ Retardant in Avoidance Area
- ▲ Safety Zone
- Other



IAP Map Pack

North Complex
CA-PNF-001308
10/29/2020 - 10/31/2020
South Branch
Index Page: F10

- Contained Line
- XX Completed Dozer Line
- H Completed Hand Line
- R Road as Completed Line
- X• Proposed Dozer Line
- Planned Fire Line
- Building Footprint
- ⊗ Mine
- ⊕ Pump
- ⊕ Water Tank
- MANDATORY EXCLUSION AREA
- ⊗ Bridge
- X Closure
- ◆ Dip Site
- Drop Point
- Dozer Push
- ⚠ Hazard
- 🌲 Hazard Tree
- Helispot
- ⊕ Internet Access
- ⊕ Landing or Log Deck
- Repair Point
- R Resource Location
- Spot Fire
- ⊕ Stream Crossing
- ⚠ Value at Risk
-) (Division Break

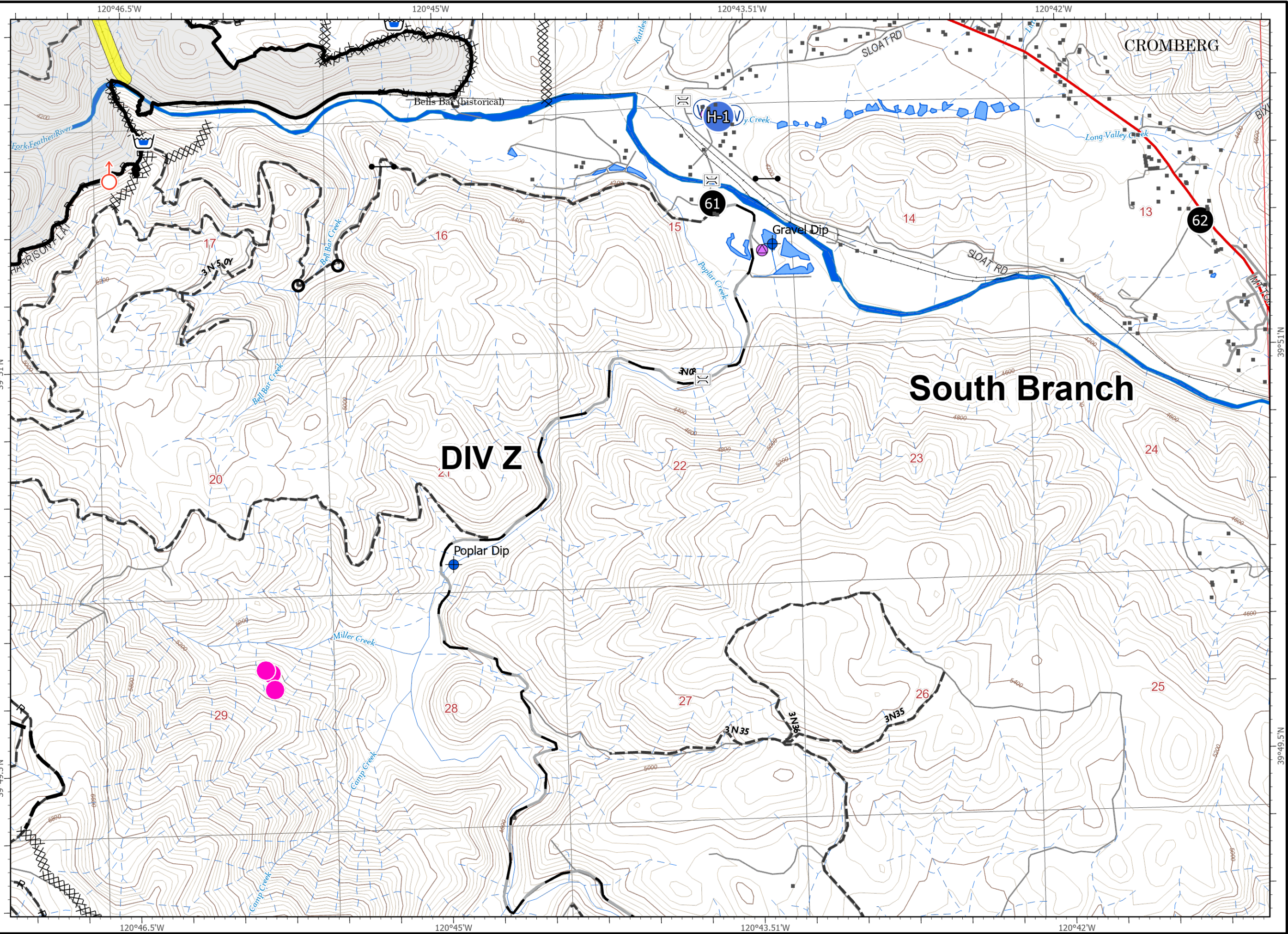


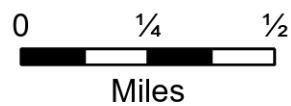
0 1/4 1/2
Miles

IAP Map Pack

North Complex
CA-PNF-001308
10/29/2020 - 10/31/2020
South Branch
Index Page: F11

- Contained Line
- XX Completed Dozer Line
- H Completed Hand Line
- R Road as Completed Line
- Planned Fire Line
- == Road Repair
- Building Footprint
- ☒ Water Tank
- SPI Gate
- Union Pacific Special Protection
- Hazmat
- MANDATORY EXCLUSION AREA
- ≡ Bridge
- Culvert
- ◆ Dip Site
- Drop Point
- Helispot
- Ⓛ Landing or Log Deck
- Repair Point
- Spot Fire
- Ⓜ Water Source

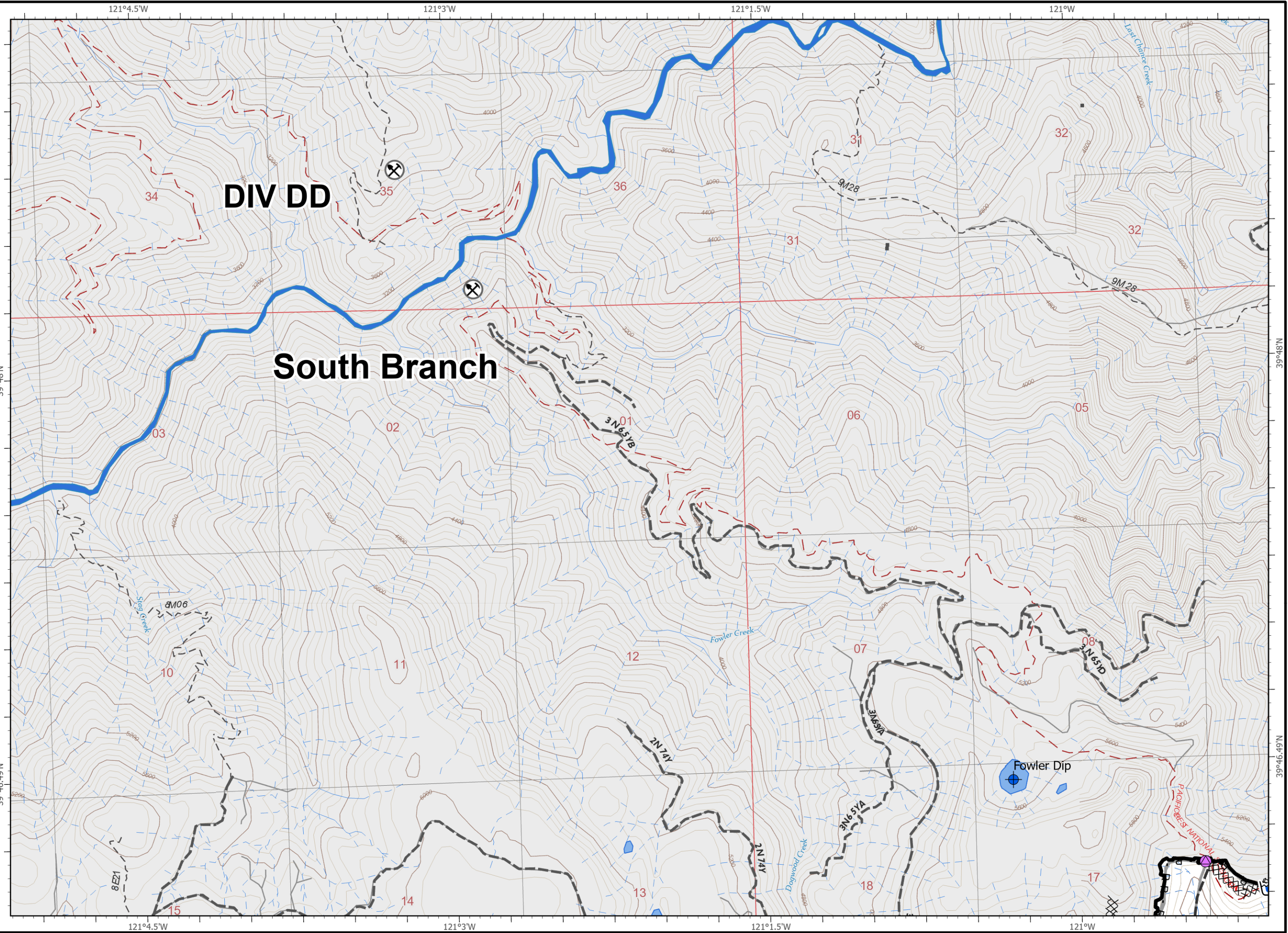




IAP Map Pack

North Complex
CA-PNF-001308
10/29/2020 - 10/31/2020
South Branch
Index Page: G8

- Contained Line
- XXX Completed Dozer Line
- R Road as Completed Line
- Building Footprint
- ⊗ Mine
- 🛢 Water Tank
- SPI Gate
- ◆ Dip Site
- ⦿ Repair Point

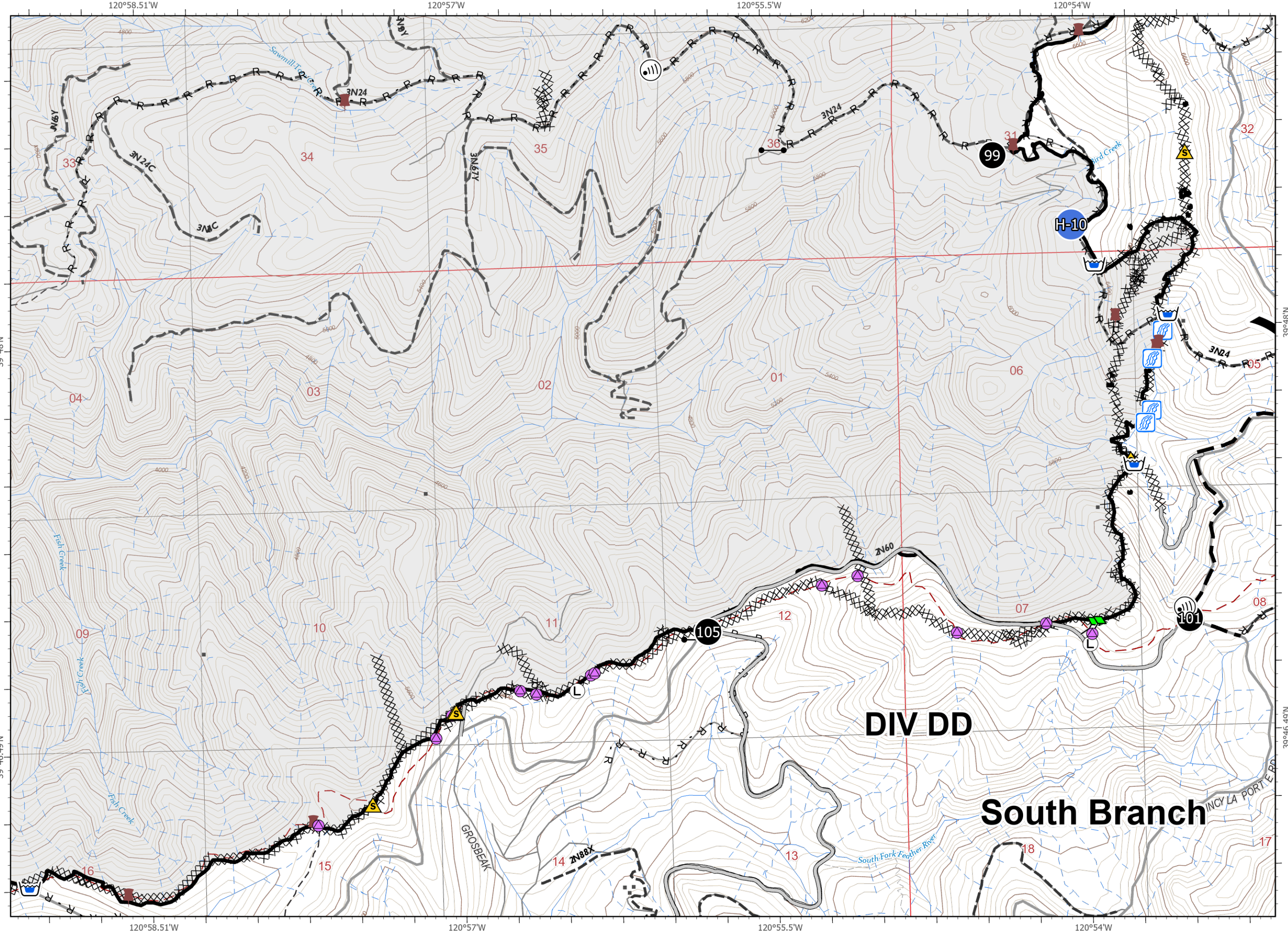


This block contains several elements: the UAS (United States Air Support) logo, the California Fire logo, a compass rose showing cardinal directions (N, S, E, W), and a map grid. The grid shows a 4x4 grid of cells labeled D7 through D11, E7 through E11, F7 through F11, H8 through H11, I8 through I11, J7 through J8, and K6 through K8. Cell G8 is highlighted in red. Below the grid is a scale bar showing 0, 1/4, and 1/2 miles.

IAP Map Pack

North Complex
 CA-PNF-001308
 10/29/2020 - 10/31/2020
 South Branch
 Index Page: G9

- Contained Line
- ⊗⊗ Completed Dozer Line
- H - Completed Hand Line
- R Road as Completed Line
- Access or Improved Road
- ◆ Completed Plow Line
- Planned Fire Line
- Road Repair
- Building Footprint
- 🛢 Water Tank
- SPI Gate
- Drop Point
- 🚧 Dozer Push
- Helispot
- 📶 Internet Access
- Ⓛ Landing or Log Deck
- 🔧 Repair Point
- ⚠ Safety Zone
- 🌊 Stream Crossing
- 🏠 Value at Risk
- Other
-) (Division Break



Miles

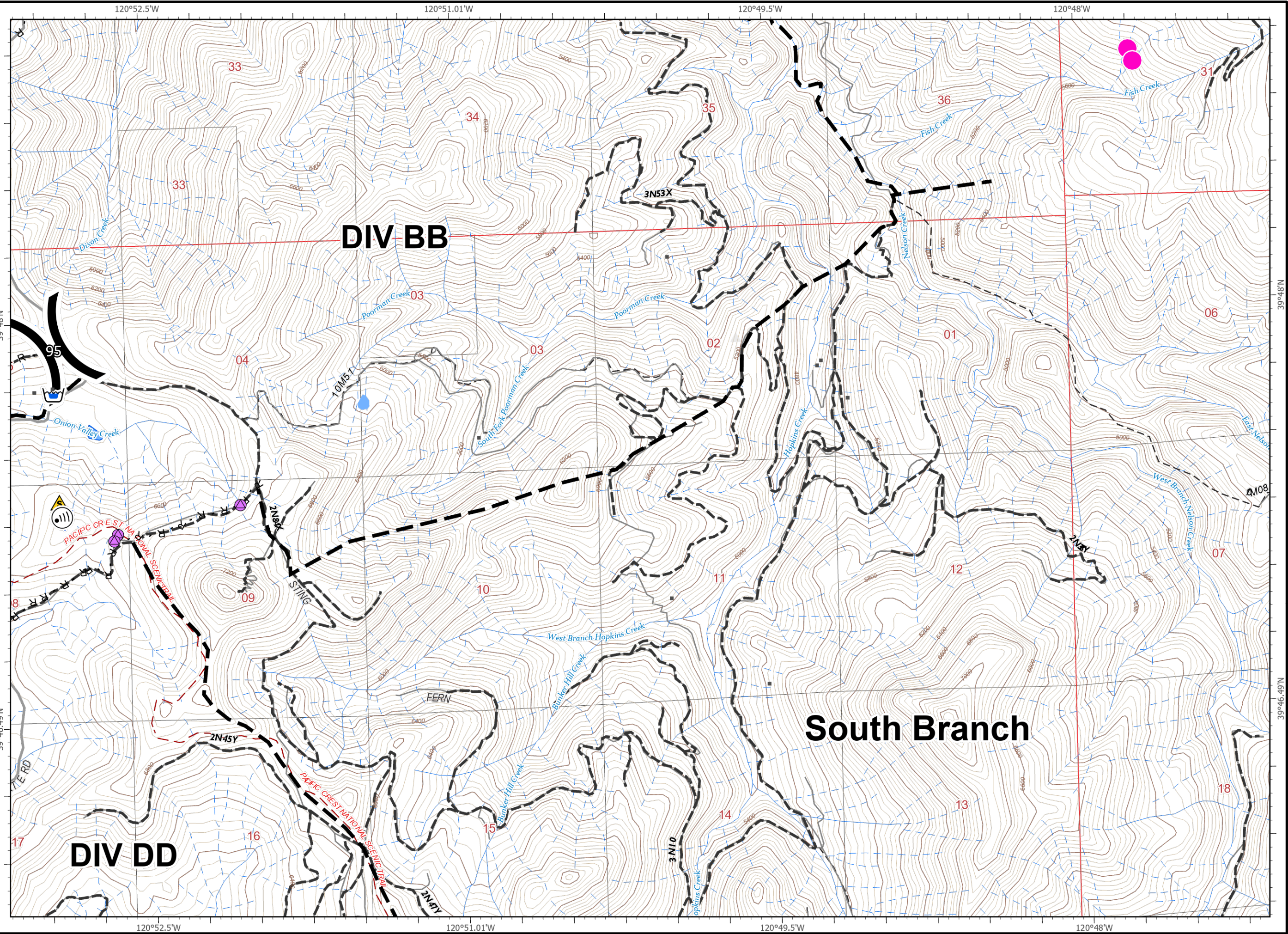
DIV DD

South Branch

IAP Map Pack

North Complex
CA-PNF-001308
10/29/2020 - 10/31/2020
South Branch
Index Page: G10

- R Road as Completed Line
- Planned Fire Line
- Building Footprint
- Water Tank
- Hazmat
- MANDATORY EXCLUSION AREA
- Drop Point
- Internet Access
- Landing or Log Deck
- Lookout
- Repair Point
- Safety Zone
-) (Division Break



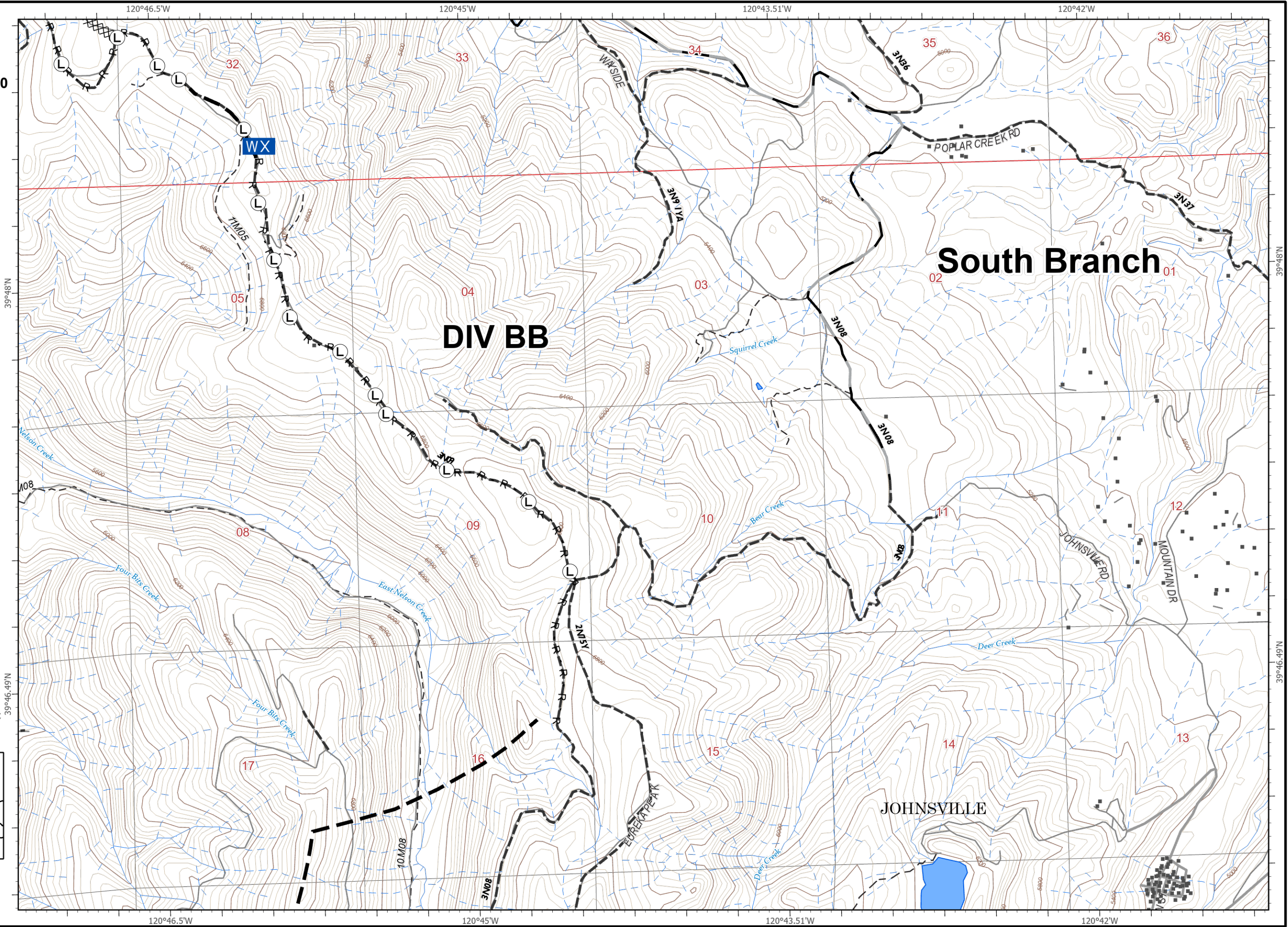
D7	D8	D9	D10	D11
E7	E8	E9	E10	E11
F7	F8	F9	F10	F11
G8	G9	G10	G11	
H8	H9	H10	H11	
I8	I9	I10	I11	
J7	J8			
K6	K7	K8		

0 1/4 1/2 Miles

IAP Map Pack

North Complex
CA-PNF-001308
10/29/2020 - 10/31/2020
South Branch
Index Page: G11

- XX XX Completed Dozer Line
- R Road as Completed Line
- Planned Fire Line
- Building Footprint
- L Landing or Log Deck
- WX Mobile Weather Unit



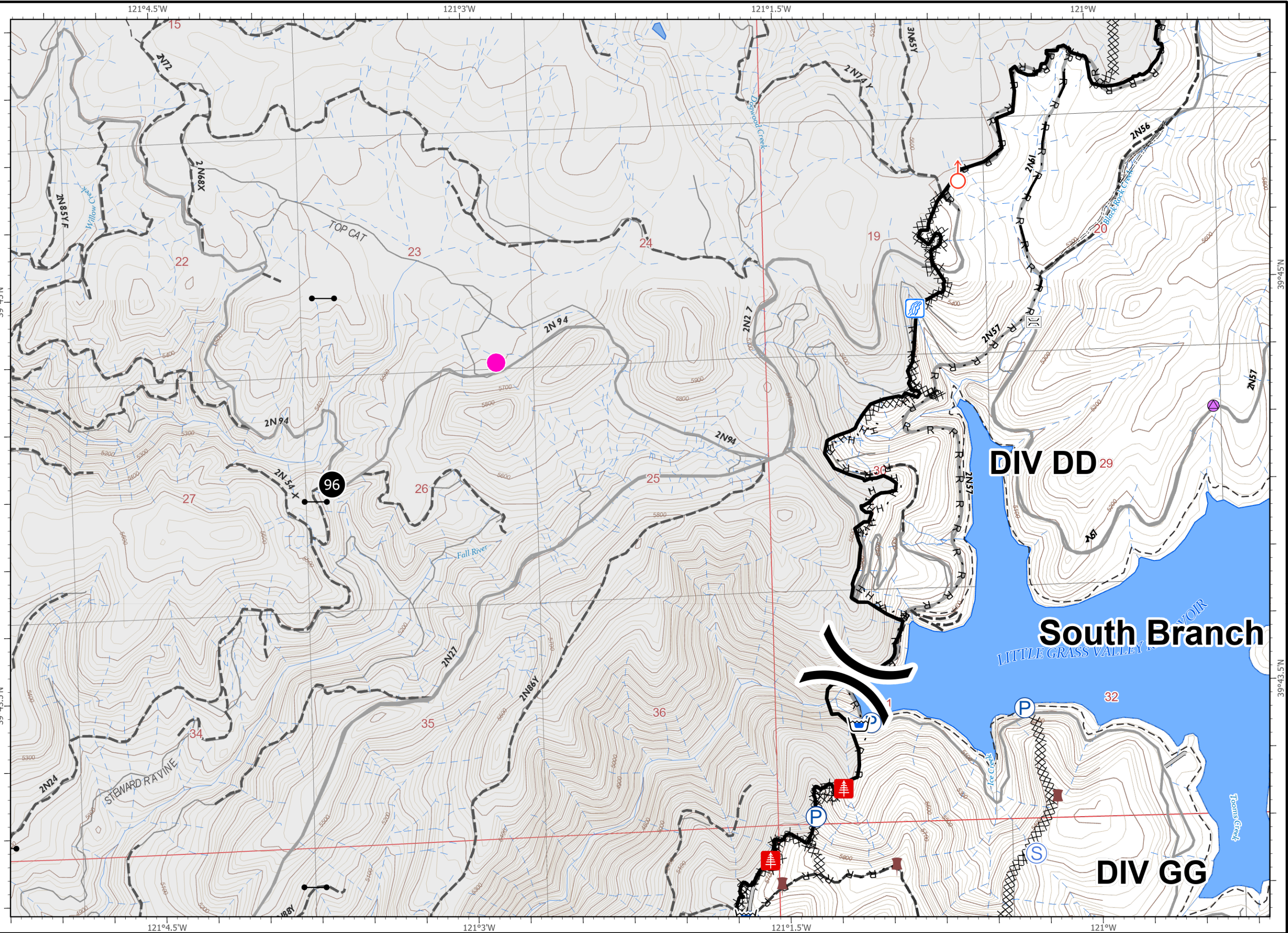
0 1/4 1/2
Miles

IAP Map Pack

North Complex
CA-PNF-001308
10/29/2020 - 10/31/2020
South Branch
Index Page: H8

- Contained Line
- XX Completed Dozer Line
- H Completed Hand Line
- R Road as Completed Line
- Access or Improved Road
- Road Repair
- Building Footprint
- P Pump
- Water Tank
- SPI Gate
- MANDATORY EXCLUSION AREA
- Bridge
- ◆ Dip Site
- Drop Point
- Dozer Push
- Hazard Tree
- Repair Point
- Spot Fire
- Staging Area
- Stream Crossing
- Value at Risk
-) (Division Break

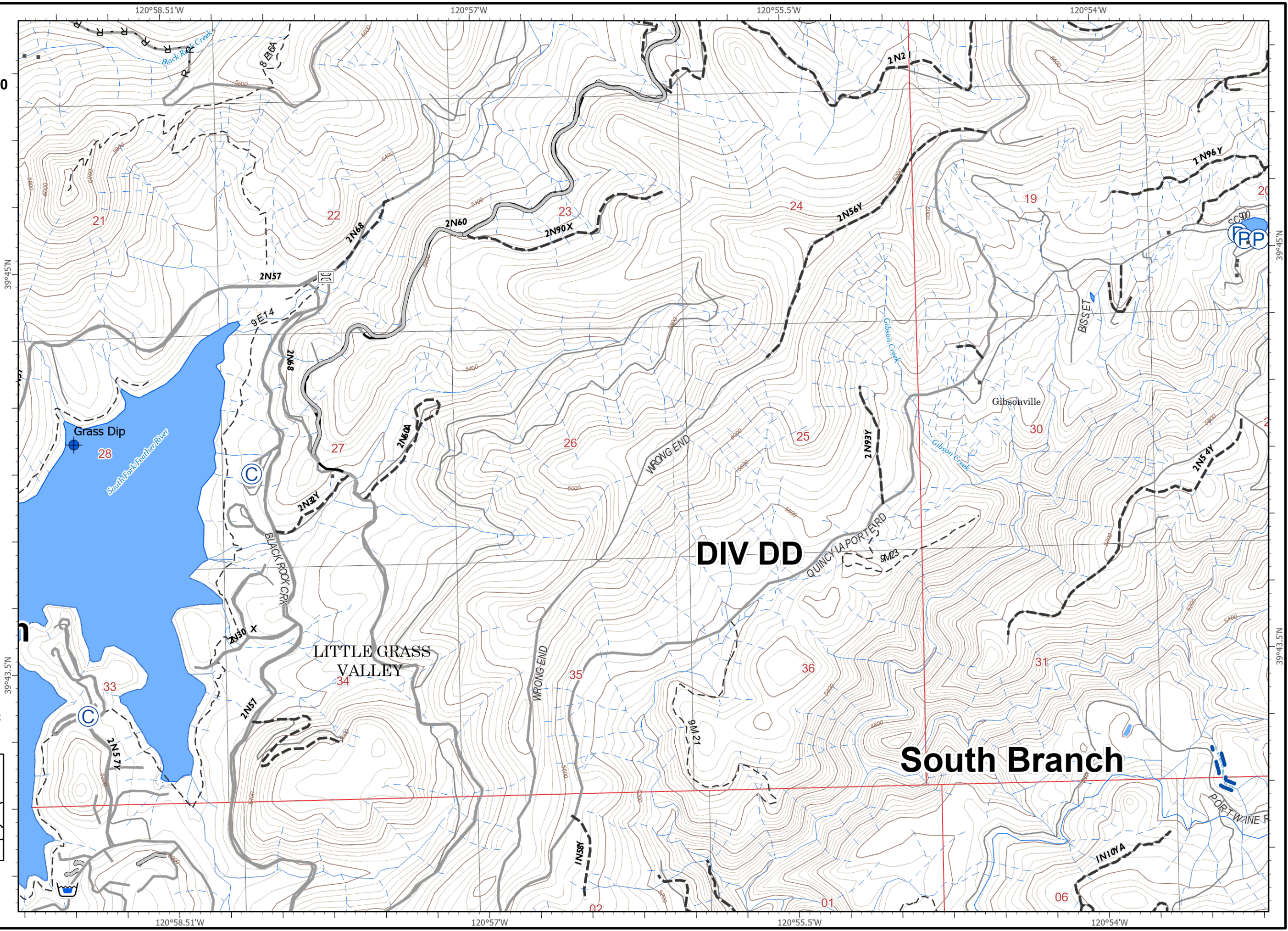
0 1/4 1/2
Miles



IAP Map Pack

North Complex
CA-PNF-001308
10/29/2020 - 10/31/2020
South Branch
Index Page: H9

- Contained Line
- XX XX Completed Dozer Line
- R Road as Completed Line
- Access or Improved Road
- Building Footprint
- P Pump
- Water Tank
- Penstocks
- Bridge
- C Camp
- Dip Site
- Dozer Push
- Repair Point






0 1/4 1/2 Miles

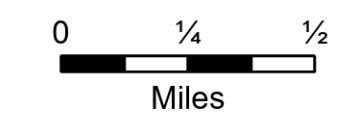
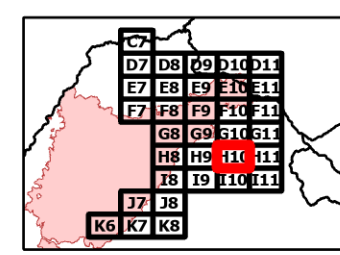
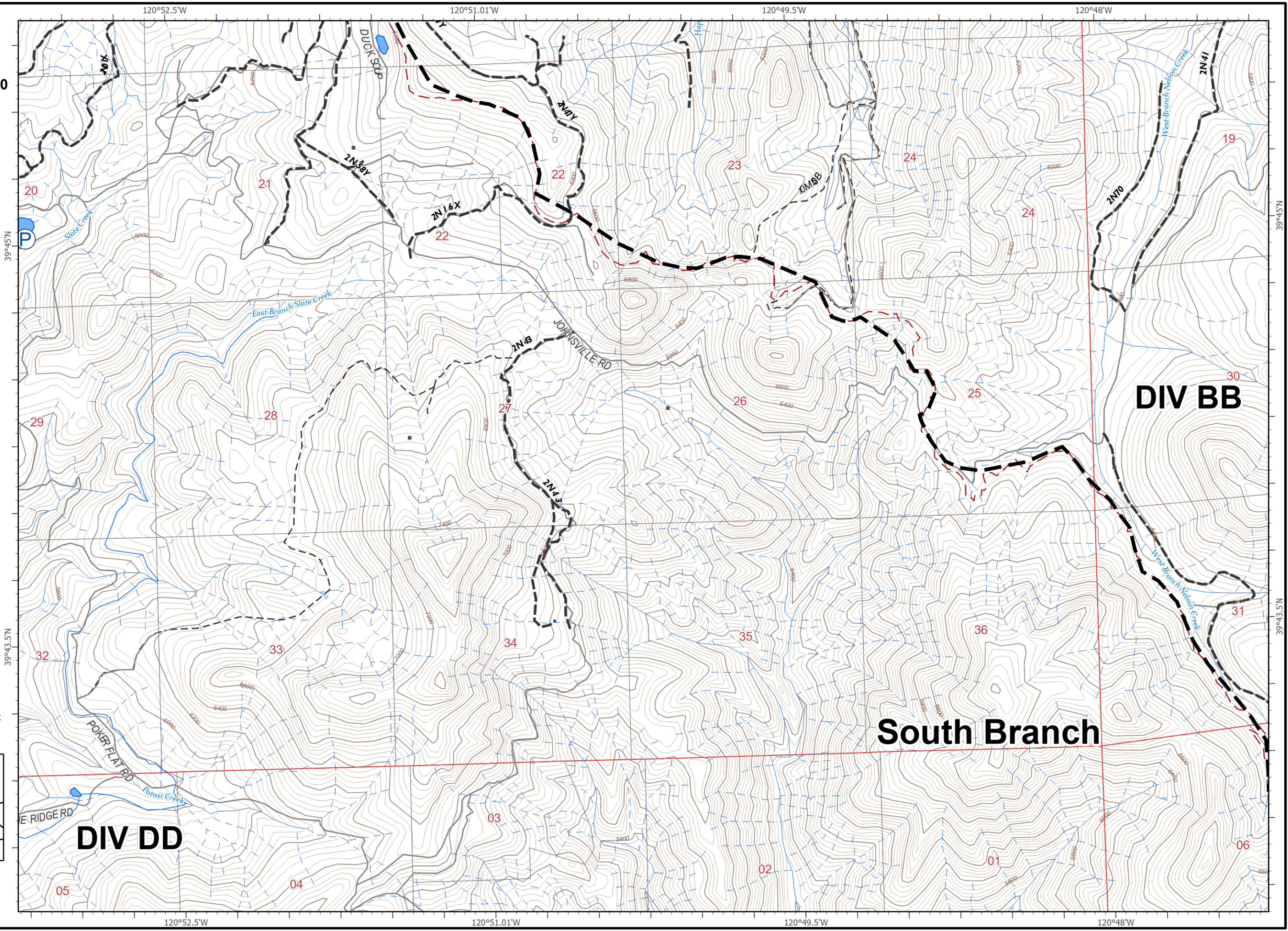
IAP Map Pack

North Complex
CA-PNF-001308
10/29/2020 - 10/31/2020

South Branch



Index Page: H10

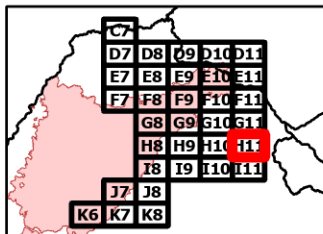


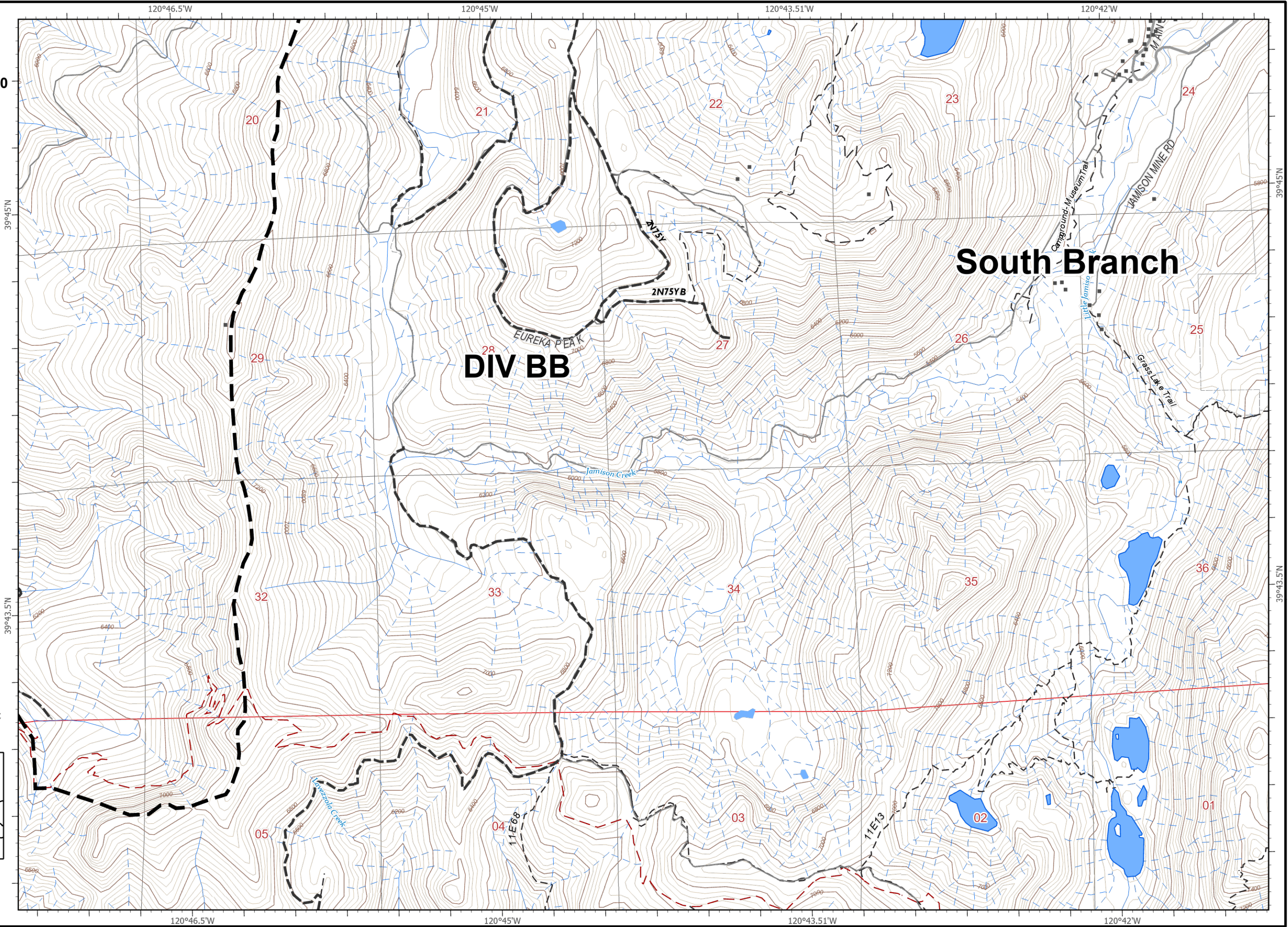
-  Planned Fire Line
-  Building Footprint
-  Pump



IAP Map Pack

North Complex
CA-PNF-001308
10/29/2020 - 10/31/2020
South Branch
Index Page: H11

-  Planned Fire Line
-  Building Footprint

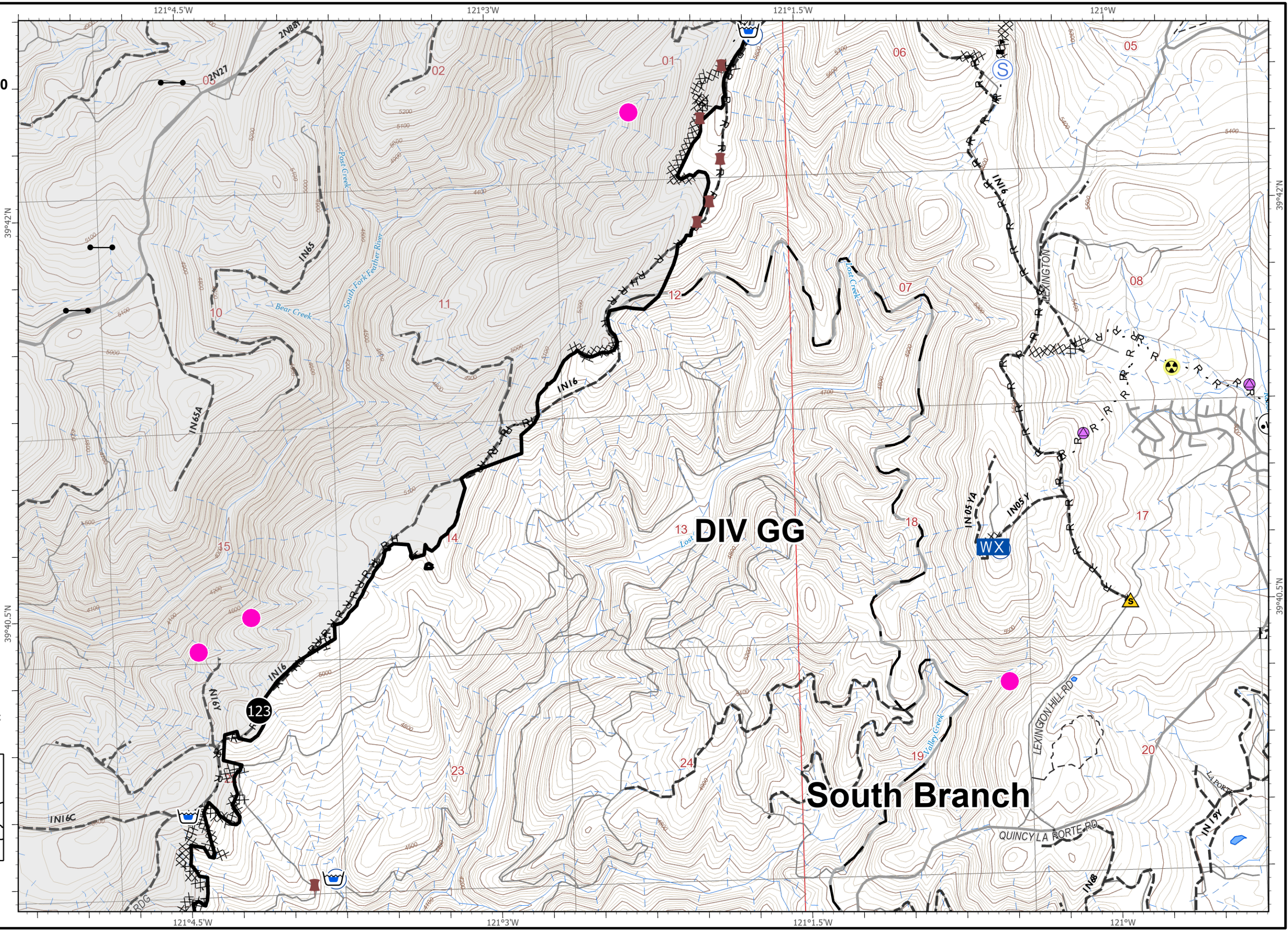


0 1/4 1/2
Miles

IAP Map Pack

North Complex
CA-PNF-001308
10/29/2020 - 10/31/2020
South Branch
Index Page: 18








- Contained Line
- XX Completed Dozer Line
- H Completed Hand Line
- R Road as Completed Line
- Access or Improved Road
- P Pump
- Water Tank
- SPI Gate
- MANDATORY EXCLUSION AREA
- Drop Point
- Dozer Push
- Hazard
- Internet Access
- Mobile Weather Unit
- Repair Point
- Repeater
- Safety Zone
- Staging Area
- Water Source
- Value at Risk

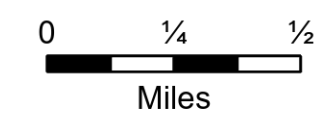
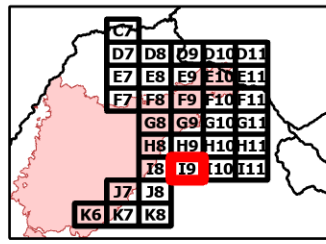
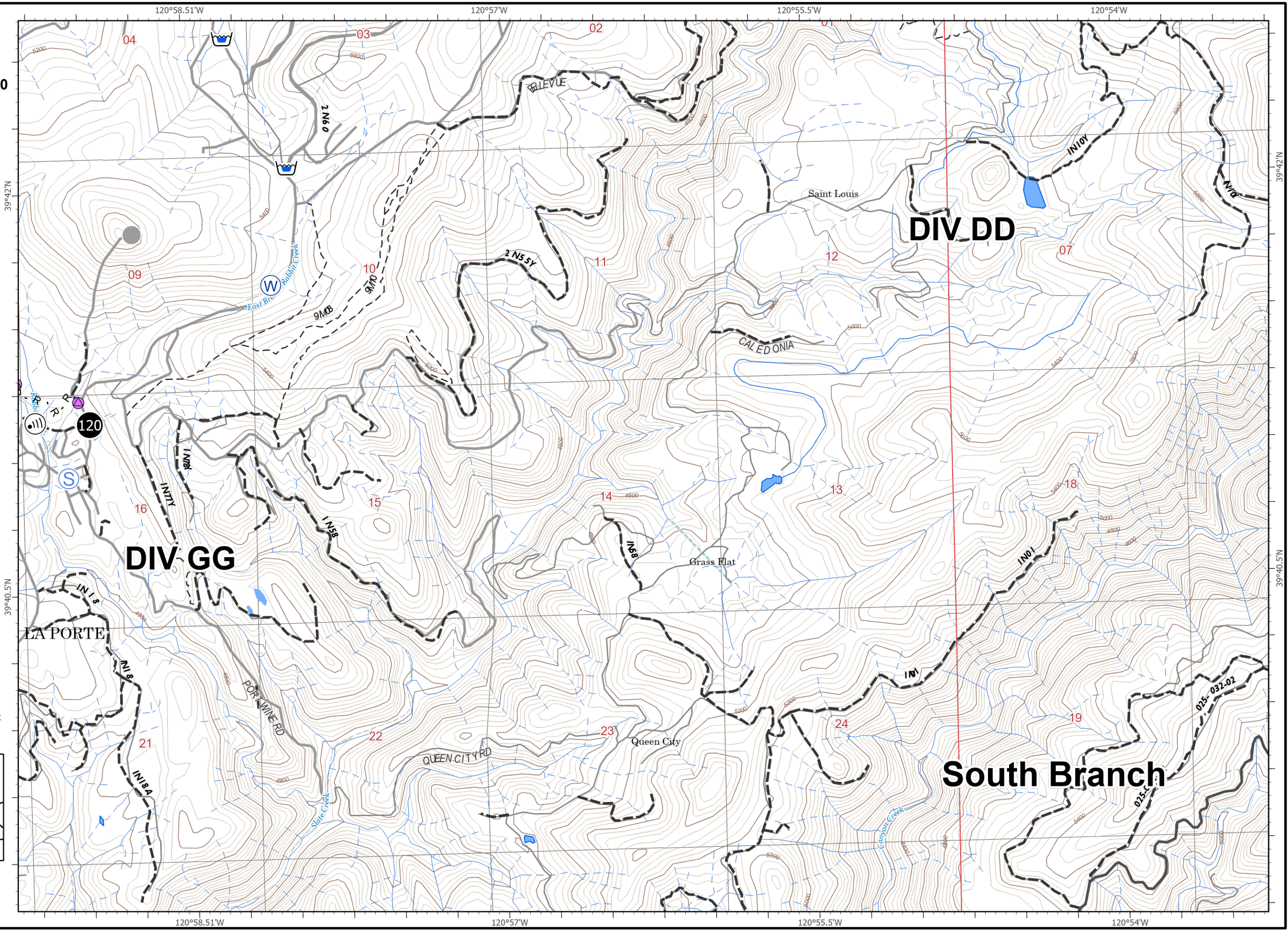


0 1/4 1/2
Miles

IAP Map Pack

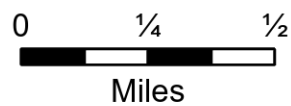
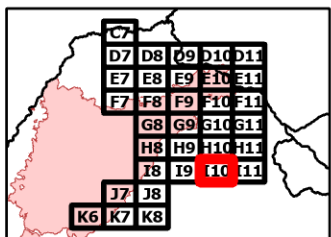
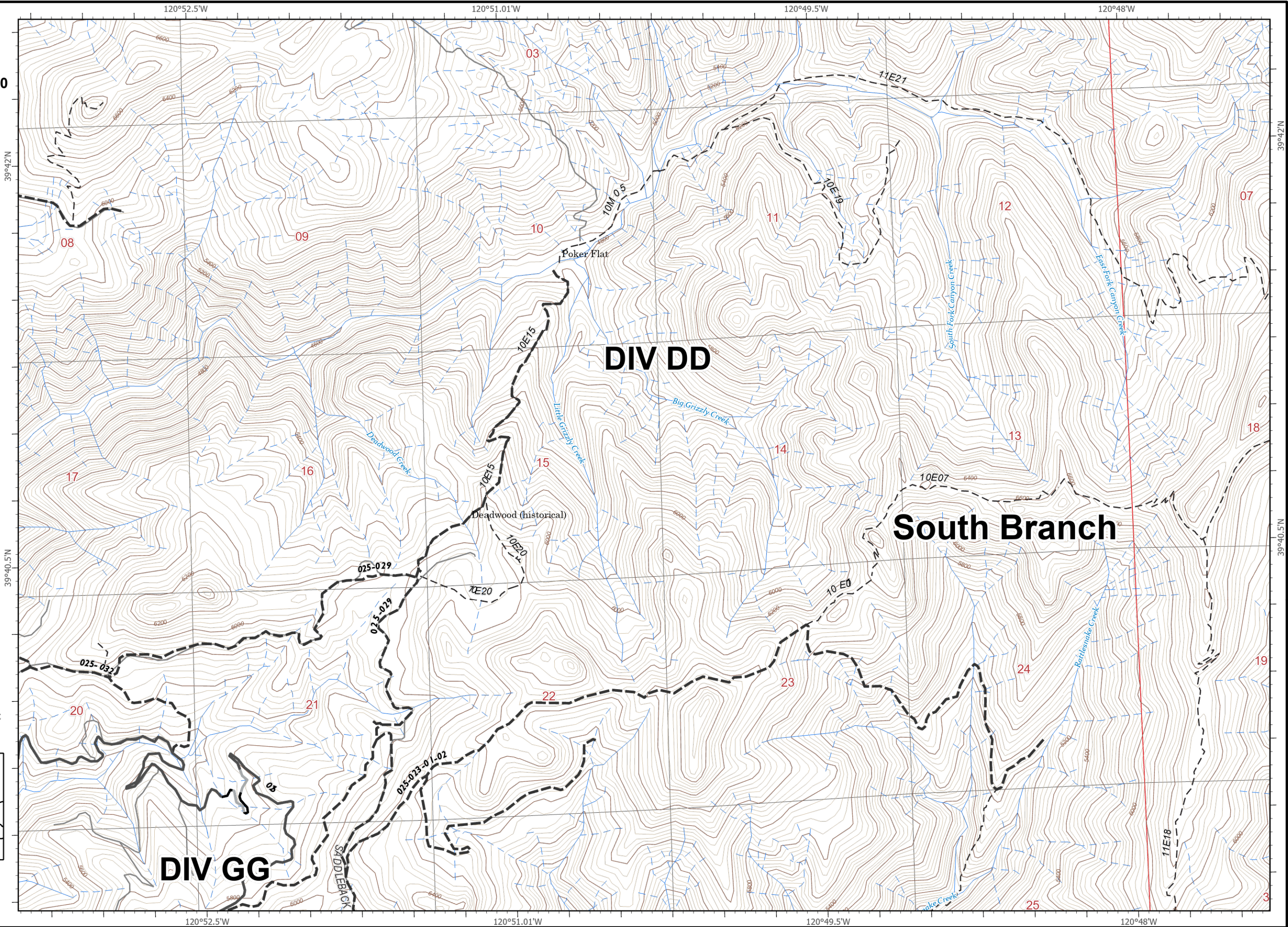
North Complex
CA-PNF-001308
10/29/2020 - 10/31/2020
South Branch
Index Page: 19

- R Road as Completed Line
-  Water Tank
-  Drop Point
-  Internet Access
-  Repair Point
-  Staging Area
-  Water Source
-  Other



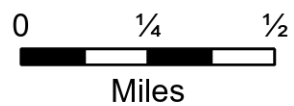
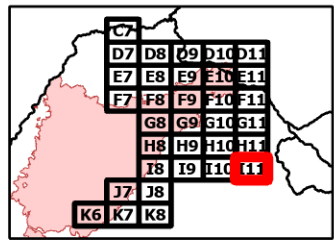
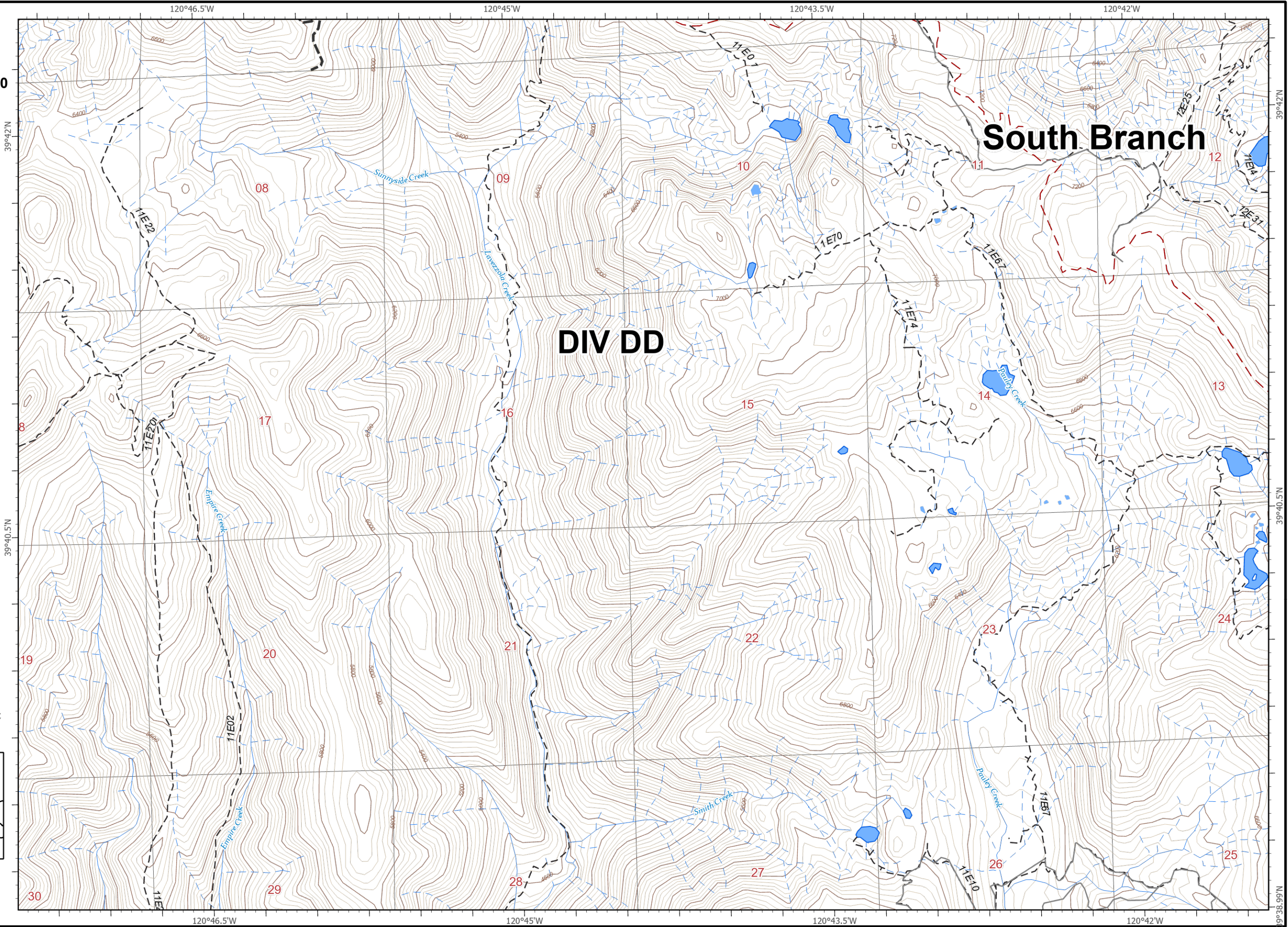
IAP Map Pack

North Complex
CA-PNF-001308
10/29/2020 - 10/31/2020
South Branch
Index Page: I10



IAP Map Pack

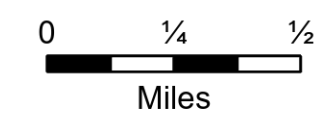
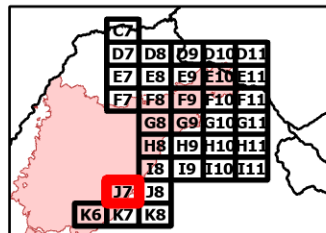
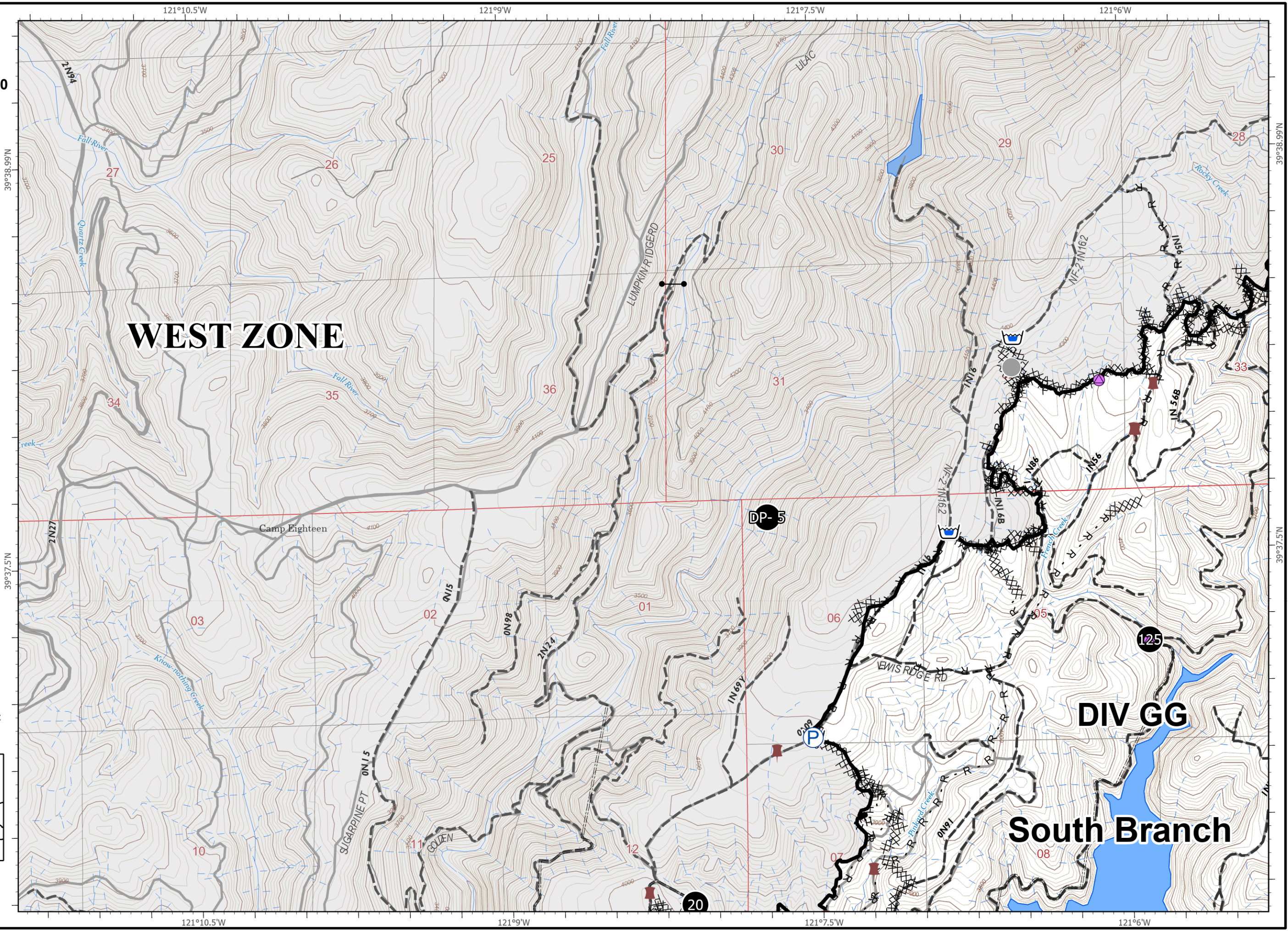
North Complex
CA-PNF-001308
10/29/2020 - 10/31/2020
South Branch
Index Page: I11



IAP Map Pack

North Complex
CA-PNF-001308
10/29/2020 - 10/31/2020
South Branch
Index Page: J7

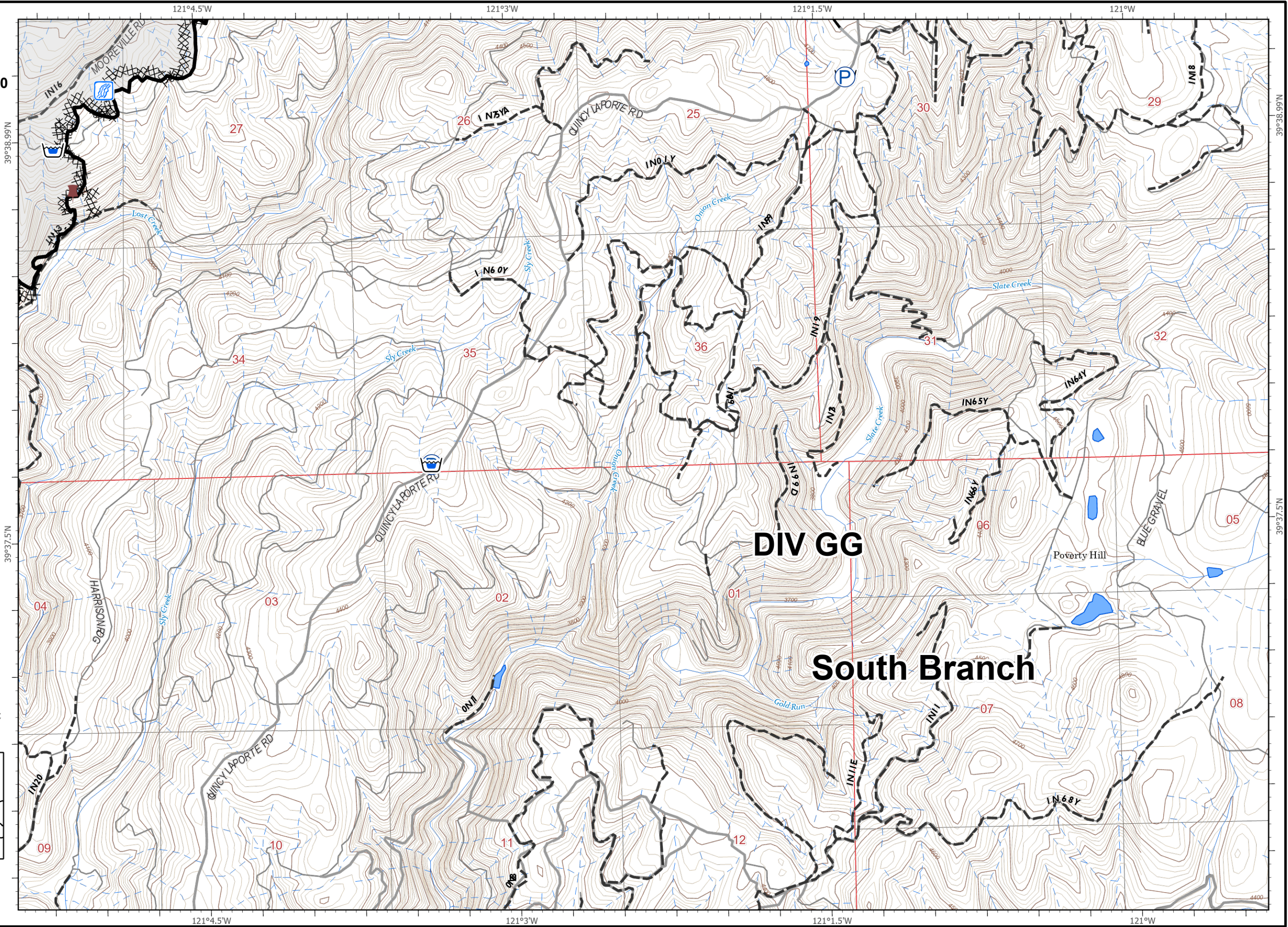
- Contained Line
- XXX Completed Dozer Line
- H - Completed Hand Line
- R Road as Completed Line
- == Road Repair
- P Pump
- Water Tank
- SPI Gate
- Drop Point
- Dozer Push
- Repair Point
- Other



IAP Map Pack

North Complex
CA-PNF-001308
10/29/2020 - 10/31/2020
South Branch
Index Page: J8

- Contained Line
- XXX Completed Dozer Line
- H - Completed Hand Line
- R Road as Completed Line
- P Pump
- Water Tank
- Dozer Push
- Stream Crossing
- Water Source



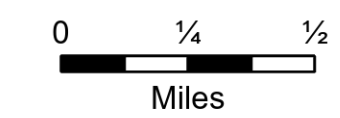
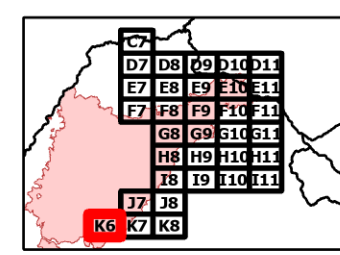
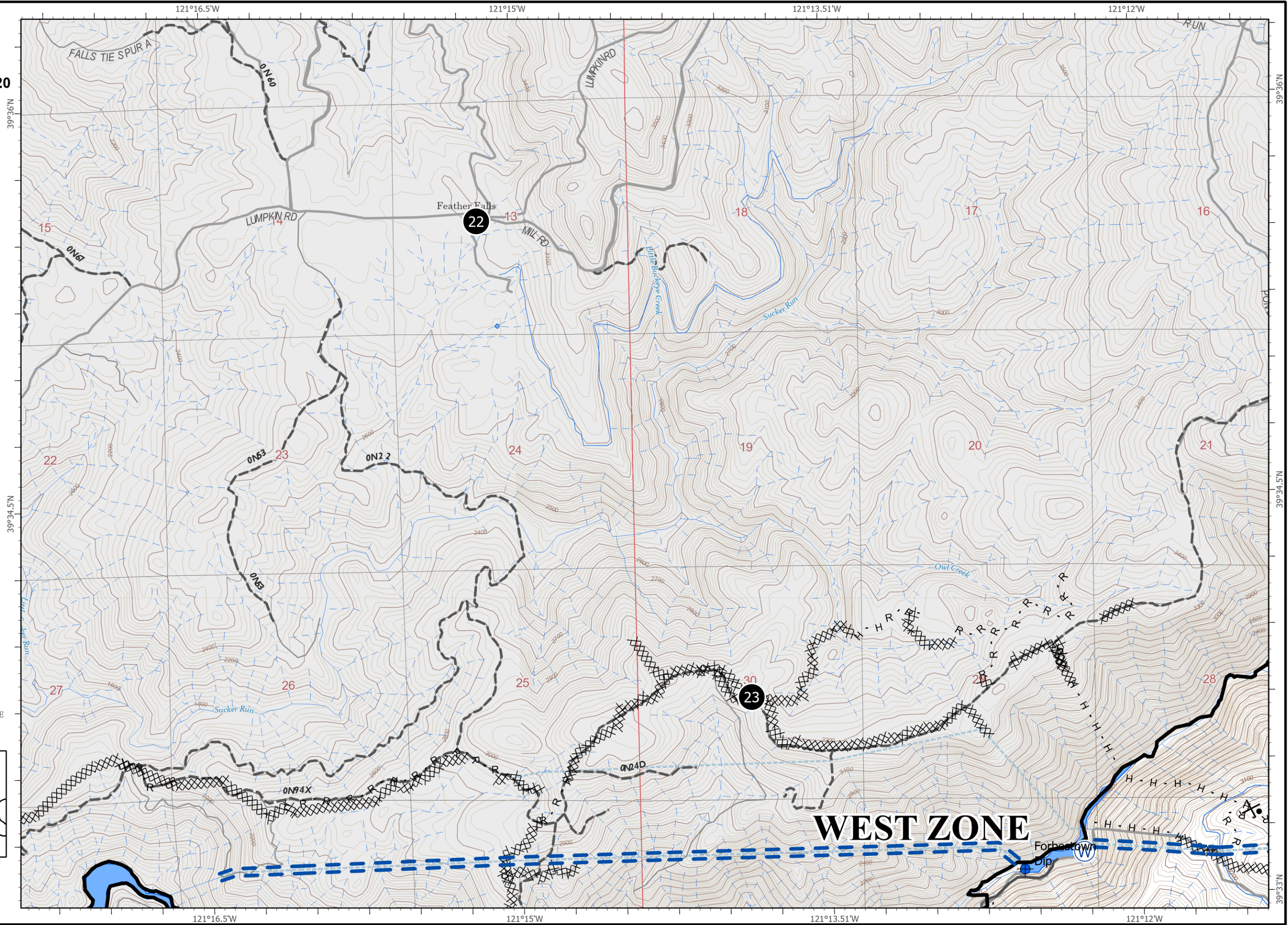
0 1/4 1/2
Miles

The block contains the logos for UAS (United Aerial Services) and California Fire, a compass rose showing cardinal directions, and a map grid with a red square highlighting the current map's location (J8).

IAP Map Pack

North Complex
CA-PNF-001308
10/29/2020 - 10/31/2020
South Branch
Index Page: K6

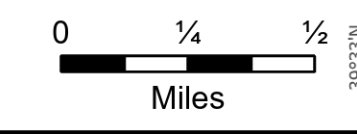
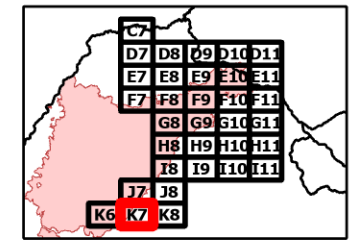
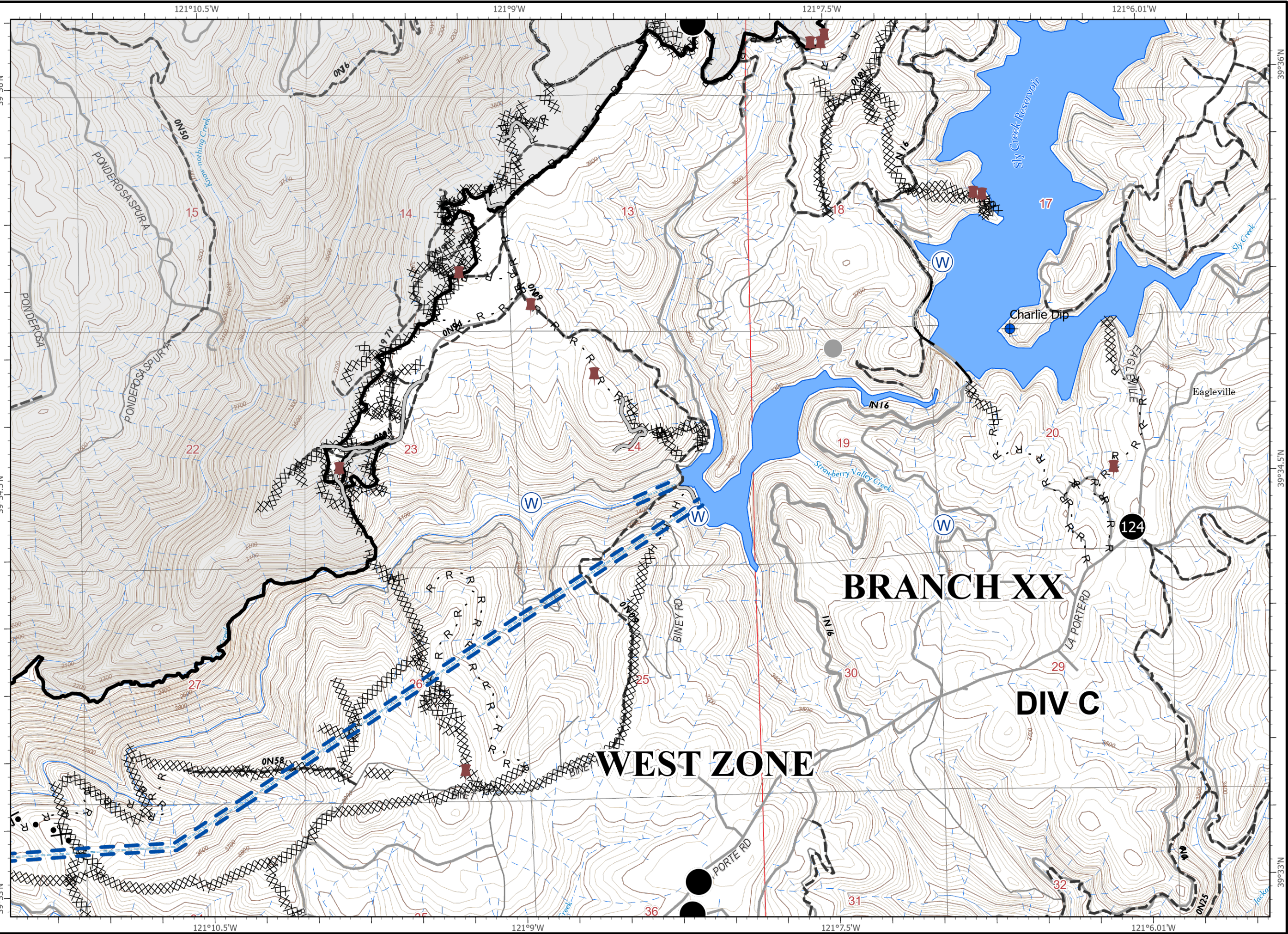
- Contained Line
- XXX Completed Dozer Line
- H - Completed Hand Line
- R Road as Completed Line
- X• Proposed Dozer Line
- == Penstocks
- + Dip Site
- Drop Point
- ⊙ Water Source



IAP Map Pack



North Complex
CA-PNF-001308
10/29/2020 - 10/31/2020
South Branch
Index Page: K7

- Contained Line
- XX Completed Dozer Line
- H - Completed Hand Line
- R Road as Completed Line
- Access or Improved Road
- X• Proposed Dozer Line
- == Road Repair
- == Penstocks
- ◆ Dip Site
- Drop Point
- Dozer Push
- ⊙ Water Source
- Other



IAP Map Pack

North Complex
CA-PNF-001308
10/29/2020 - 10/31/2020
South Branch
Index Page: K8

-  Penstocks
-  Branch Break

