





INFRARED MAP
NORTH COMPLEX-SHEEP
CA-PNF-001308
 Interpreted (IR) Acres 15,776
 August 21, 2020 @ 2315 PDT



	Isolated Heat
	Heat Perimeter
	Intense Heat
	Scattered Heat



Source: Esri, DigitalGlobe, GeoEye, Earthstar Geographics, CNES/Airbus DS, USDA, USGS, AeroGRID, IGN, and the GIS User Community

IRIN: Cheron Ferland
Taos, NM
Nad 83 UTM Zone 10