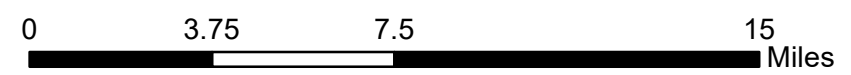






INFRARED MAP
North Complex (CA-PNF-001308)
Flight: September 17, 2020 @ 2100 MDT
Acres - 287,181
Change in Acres from Last GIS Layer - 713
IRIN - Nate Yorgason



Legend

-  09/17/2020 2100 North Complex IR Heat Perimeter
-  Intense Heat
-  Scattered Heat
-  Isolated Heat Sources