

INCIDENT ACTION PLAN
NORTH COMPLEX
NORTH ZONE / SOUTH ZONE
CA-PNF-001308 P5NFZ7 (0511)



SATURDAY





OPERATIONAL PERIOD
9/19/2020 0600 – 9/20/2020 0600



0600 - Day Operations Briefing

1800 - Night Operations Briefing

INCIDENT OBJECTIVES (ICS 202)

1. Incident Name:	2. Operational Period:		
NORTH COMPLEX	Date/Time From: 09/19/2020 0600	SAT	Date/Time To: 09/20/2020 0600
3. Objective(s):			
<p><u>Leaders Intent:</u> Defend against threats to life, communities, commercial timber, critical infrastructure and natural, cultural and historic values.</p> <p><u>Management Objectives:</u></p> <ul style="list-style-type: none"> · Utilize nationally recognized risk management processes to minimize threats to the public and emergency responders. · Use risk-based decision making and utilize strategies involving MIST to protect and defend cultural values and natural resources. · Foster and maintain positive relationships with all stakeholders and the public by sharing critical information so timely decisions and actions can be implemented. · Manage incident cost effectively for the values at risk through regular and ongoing cost analysis. · Follow identified standard procedures to minimize the spread of Covid-19 to all functions of the incident. <p><u>Control Objectives:</u></p> <ul style="list-style-type: none"> · Keep all contained fires within existing perimeters. <p>Keep the fire:</p> <ul style="list-style-type: none"> · South of East Quincy and Road Systems 24N34 east to Bucks Lake and 23N16 · North of Butte and Yuba County line and the Plumas and Sierra County line · West of 24N51B and State Highway 70 corridor · East of the West Zone demarcation lines 			
4. Operational Period Command Emphasis:			
Coordinated Precision			
General Situational Awareness:			
Accountability is a key concept in moving an organization forward, especially in a challenging stressful climate.			
5. Site Safety Plan Required? Yes <input type="checkbox"/> No <input checked="" type="checkbox"/>			
Approved Site Safety Plan(s) Located at:			
6. Incident Action Plan (the items checked below are included in this Incident Action Plan):			
<input checked="" type="checkbox"/> ICS 202	<input type="checkbox"/> ICS 207	Other Attachments:	
<input checked="" type="checkbox"/> ICS 203	<input checked="" type="checkbox"/> ICS 208	<input type="checkbox"/>	_____
<input checked="" type="checkbox"/> ICS 204	<input checked="" type="checkbox"/> ICS 220	<input type="checkbox"/>	_____
<input checked="" type="checkbox"/> ICS 205	<input checked="" type="checkbox"/> Map/Chart	<input type="checkbox"/>	_____
<input type="checkbox"/> ICS 205A	<input checked="" type="checkbox"/> Weather Forecast/Tides/Currents	<input type="checkbox"/>	_____
<input checked="" type="checkbox"/> ICS 206			
7. Prepared by: THOMAS MARCHANT	Position/Title: PSC1	Signature: 	
8. Approved by Incident Commander:	Name: JAY KURTH	Signature: 	
ICS 202	IAP Page	Date/Time: 09/18/2020 2200	

ORGANIZATION ASSIGNMENT LIST		9.	Operations Section
1. Incident Name North Complex		North Zone Day Operations	Kyle Jacobson
		South Zone Day Operations	Dave Pereira
2. Date Prepared 9/18/2020	3. Time 2200	West Zone Operations	Shane Lauderdale
		Planning Operations	Jake Cagle
4. Operational Period: September 19-20, 2020 0600 - 0600		Road Group	
Day Shift 0600-1800		Structure Protection Group	Jesse Plummer / Jim Mitchell (T)
Night Shift 1800 - 0600		a. South Zone - Branch VII	
Position	Name	Branch Director	Gary Monday / Abraham Philipson (T)
5. Incident Commander and Staff		Division BB	Patrick Callahan / Craig Kostrzewski (T)
Unified Incident Commanders	Jay Kurth / Dave Russell / Lt. Matt Keeling / Aaron Wright	Division DD	Ryan Bauer
Deputy IC	Rocky W. Opliger	Division GG / JJ	Grahm Rice / Kyle Golus (T)
Safety Officer	Mike Alforque	b. North Zone - Branch X	
COVID Safety Officer	Curt Schwarm	Branch Director	Pat Laeng
Information Officer	S. Collins / K. Miller (T) / A. Anderson / L. Cox	Division AA / TT	Jim Underwood / Theodore Chambon (T)
Liaison	Mike Baines / Scott Lucas	Division MM	Mark Mott / Jeff Hurd (T)
6. Agency Representatives		Division QQ	Chris Voelker / Edward Smith (T)
Agency	Name	Division P / S / V / X / Z	
USFS PNF AA	Chris Carlton	Firing Group	Nick Bunch / Alex Miyagishima (T)
USFS PNF AA	Barbara Drake	c. Contingency Branch	
USFS PNF AREP	Dave Brillenz, Feather River RD	Branch Director	Robert Bertolina
CHP	Erik Egide	Contingency Group	
SPI	Steve Dubonis	d. West Zone - Branch XX	
WM. Beatty & Assoc.	John Vann	Branch Director	Jason Dyer / Jason Morris (T)
CAL OES	Kit Bailey	Division C	Joey Howard
COVID Advisor	Brant Petersen	e. West Zone - Branch XXIII / XXV	
CCC	Ben Herbert	Branch Director	Rik Valles
7. Planning Section		Division T	Tim Williams (9226C)
Chief	Mitch Diehl / Thomas Marchant (T)	f. Night Branch	
Resources Unit	Gina Bald / Mike Vetti / Tom Reaves / Karen Kurniega (T) / Scott Lazenby (T)	Night Branch	James Courtright
Situation Unit	M. Hoose / D. Guilliani / J. Erickson / J. Forsyth / J. Camacho (T)	Night Holding Group	Kris Larson / Christian Vanderslice (T)
FBAN	Diondray Wiley (T)	Night Firing Group	Terry McShane / Michael Cobb (T)
READ	Stephen Hodges	Night DD	Amanda Hickman / Patrick Johnson (T)
Incident Technology Support Specialist	James Whiteside / Mike Laxo	g. Air Operations Branch	
GISS	Chris Clervi / Matthew Elster / Chris Barrett	Air Operations Branch Director	Galen Young
Demob Unit	Marian Kudota / Jeremy Fauskee	Air Support Group Supervisor	Jim Stratton
Training Specialist	Emil Picchi (T)	10. Finance Section	
HRSP	Adam Alvarez	Finance Section Chief	Judy Reynolds
Documentation	Gianna Vaccaro (T)	Time Unit	Sheila Miner / Loni Holt / Mike Turos (T)
IMET	Sean Luchs	Equipment Time	Evelyn Trujillo
8. Logistics Section		Personnel Time	Anna Reiber
Chief	Cheryl Raines / Tracy Stelman / Martie Hale (T)	Procurement Unit	Craig Ericson
Communications Unit	Sal Bonilla / Kevin Janes / Tim Maguire	Cost	Vicki Wilson
Medical Unit	Doug Stuart / Mike Harris / Eric Williams	Comp /Claims	Scott Parsons
Food Unit	Linda Guy / Jan Palecek (T)	Gina Bald 9/18/2020	
Facilities Unit	Aron Levin		
Supply Unit	Jennifer Wells / Jennifer Armstrong (T)		
Ground Support	Ron Brewer / Jeff Burch		



North Complex: Claremont & Bear Fires Weather Forecast



FORECAST NO: 29
UNIT: CA-PNF
SHIFT DATE: Saturday, Sept 19, 2020
FORECAST ISSUED: 2000 hrs. 9/18/20

Incident Meteorologist: Sean Luchs
PREDICTION FOR: 0600 - 0600

WEATHER DISCUSSION: After a cool and more humid Friday, look for a gradual warming and drying trend to begin today that will push into the new week. This morning should again start relatively chilly, particularly in valleys where the coldest air should collect. But nearly full sun will help us warm up modestly, with a similar fall in relative humidity this afternoon. Expect general winds to be generally out of the west-southwest, but will be light and more variable, with terrain having a greater influence on local winds.

Today (0600-1800):

Weather: Cool to begin the day, but mostly sunny and warmer this afternoon. Winds generally out of the WSW with local winds having significant influence.

High Temperatures: 24hr Trend: 10°F / 6C warmer

Upper Slopes & Ridges: 73-79°F / 23-26C

Mid Slopes & Valleys: 67-71°F / 19-22C

Afternoon Min RH: 24hr Trend: 5-10% drier

Upper Slopes/Ridges: 30-40%

Valleys: 23-30%

20 Foot Winds: 24hr Trend: -10 mph / -16 kmh

Ridges/Above 6,000': WSW winds around 10 mph / 16 kmh. A few gusts to 15 mph / 25 kmh. Terrain winds to prevail at night.

Mid-Slopes and Valleys: WSW 5-10 mph / 8-16 kmh general winds – expect terrain winds to prevail when winds are light and especially at night.

Transport Wind: Light and variable

LAL: 1 **Chance of Wetting Rain (> or = to 0.10"): 0%**

A.M. Inversion/Thermal Belt: 5,500 ft / 1700 m MSL **Afternoon Mixing Height:** 6,000 ft / 1800 m AGL

Tonight (1800-0600):

Weather: Winds diminish more significantly through the night, become more variable and giving way to local downslope/downvalley winds.

Low Temps: Valleys/Drainages: 35-40°F / 2-4C Slopes/Ridges: 50-55°F / 10-13C 24hr Trend: -2F to +2F

Max RH: Valleys/Drainages: 90+% Slopes/Ridges: 45-55% 24hr Trend: steady in valleys, -10% on slopes

20 Foot Winds: 24hr Trend: -5 mph / -8 kmh

Ridges above 5,500': WSW 10-15 mph / 16-25 kmh evening, diminishing and giving way to downslope/valley winds overnight.

Valleys below 5,500': WSW 5-10 mph / 8-16 kmh at 1800, becoming downslope/valley winds overnight.

LAL: 1 **Chance of Wetting Rain (> OR = to 0.10"): 0%**

Inversion/Thermal Belt: 4,000-4,500ft MSL / 1200-1400 m MSL


2-5 Day Outlook, Sun-Wed: Cooler Temps and higher humidity to start the weekend, then warming and drying.

Light to moderate winds generally out of the SW during the day, but local winds will have significant influence from terrain. Nocturnal terrain winds at night. Warming and drying trend early in the week, with temperatures and humidity stabilizing through the midweek.



← **Latest Weather Observations near the Incident**

FIRE BEHAVIOR FORECAST

FORECAST NUMBER: 30	TYPE OF FIRE Wildfire
FIRE NAME: North Complex	OPERATIONAL PERIOD 09/19-9/20 Day/Night 2020
DATE ISSUED Friday, Sept. 18, 2020	TIME ISSUED 2000
UNIT Plumas National Forest	SIGNED Diondray Wiley, FBAN (T) 

INPUTS

WEATHER SUMMARY

WEATHER: Cool to begin the day. Mostly sunny and warm in the afternoon. WSW winds, local winds having the most influence.

MAX TEMP: Mid Slope & Valleys: 67-71° Upper Slopes & Ridges: 73-79° **MIN RH:** Valley 23-30% Ridge 30-40%

20 FOOT WINDS: Ridges **WSW 10mph G15**. Terrain winds to prevail at night
Valleys **WSW 5-10 mph**. Expect terrain winds to prevail when winds are light.

LAL: 1 CHANCE OF WETTING RAIN ($\geq 0.10''$): 0%

FUELS: The major fuel types, found in and around the fire area are timber litter and shrubs.

Ignition Receptiveness: ERC levels are below the 90th percentile. Probability of Ignition Day 70%
Night 20%.

Dryness: Dead and down fuel moistures :1 hour – 7% day, 10 hour– 7%, 100 hour–7%, and 1000 hour– 7%.

FIRE BEHAVIOR

New WSW wind profile forecasted. Potential for erratic winds in East-West oriented drainages. These winds will affect the East side of the incident in both Zones. Be aware of areas that have been dormant, there's potential for increased fire behavior. Fuel, topography and light winds will continue to be a conduit for active fire behavior and spread. Expect smokey conditions to suppress fire behavior. Clear air will intensify fire activity.

SPECIFIC FIRE BEHAVIOR:

Branch X North Zone:

Division AA/TT: Minimal fire activity expected in Division AA. In Division TT, expect interior smoldering, torching and flanking between the DIV QQ break and the finger.

Division MM: Minimal activity (interior smoldering) on the west side near the West Zone. Active interior activity from firing operation. Potential for spotting with alignment.

Division QQ: Expect flanking on the West and East sides of the finger. Potential for spotting with alignment.

Division P/S/V/X/Z: Patrol status. Interior islands will continue to smolder.

Branch VII South Zone:

Division BB: Active fire behavior with uphill movement, torching and spotting. Previous fuel/terrain driven fire will be influenced by the WSW winds. Potential for faster rates of spread.

Division DD: Expect backing fire from tactical firing operations off the PCT (if needed). The fire continues to advance (flanking, torching, spotting) through the Onion Valley. Be mindful of the forecasted WSW winds. Continued fuel and terrain driven fire.

Division GG/JJ: Smoldering and creeping in the interior and near the containment line.

Night Division: Cooler temperatures tonight. Moderate RH recovery on ridgetops. Diurnal downslope winds. A PIG of 20% will minimize fire behavior and keep spot fires manageable. Firing operations will be challenged due to low temps and probability of ignition.

AIR OPERATIONS

Air operations over the entire incident will be limited due to smokey conditions.

Safety Message

Limited visibility may give you a false sense of security. Use LCES to ensure you know what the fires are doing around you.

Division/Group Assignment List (ICS 204 WF)
 Controlled Unclassified Information//Basic

1. Incident Name:			3.			
NORTH COMPLEX			Branch:		Division/Group:	
2. Operational Period:					ROAD GROUP	
Date/Time From: 09/19/2020 0600 SAT	Date/Time To: 09/20/2020 0600 SUN					
4. Operations Personnel						
NORTH OPERATIONS CHIEF		KYLE JACOBSON		BRANCH DIRECTOR		
DIVISION/GROUP SUPERVISOR				AIR ATTACK SUPERVISOR		
5. Resources Assigned this Period						
Strike Team / Task Force / Resource Designator		LWD	Leader	Number Persons	Drop Off PT./Time	Pick Up PT./Time
GRD1 OWENS E-619		09/21	FURTADO, JOE	2	QUINCY/0600	QUINCY/1800
6. Control Operations/Work Assignments:						
Road Group Reports to North Ops.						
Coordinate with Acting Forest Engineer. (Francisco Rico)						
7. Special Instructions:						
Check in and Check out with Division Supervisor						
8. Division/Group Communication Summary						
Function	Channel	RX Frequency N/W	RX Tone/NAC	TX Frequency N/W	TX Tone/NAC	Mode
COMMAND	1 NIFC C10	170.4125	107.2	165.9625	107.2	A
COMMAND	2 NIFC C26	172.5500	107.2	164.8625	107.2	A
COMMAND	3 NIFC C47	172.0750	107.2	162.2000	107.2	A
COMMAND	4 NIFC C3	170.4250	107.2	168.0750	107.2	A
COMMAND	5 NIFC C44	172.5375	107.2	168.5125	107.2	A
9. Prepared By (Resource Unit Leader)		Approved By (Planning Section Chief)			Date	Time
GINA BALD		THOMAS MARCHANT			09/18/2020	2200

Division/Group Assignment List (ICS 204 WF)
Controlled Unclassified Information//Basic

1. Incident Name:				3.		
NORTH COMPLEX				Branch:		Division/Group:
2. Operational Period:				STRUCTURE PROTECTION		
Date/Time From: 09/19/2020 0600 SAT		Date/Time To: 09/20/2020 0600 SUN				
4. Operations Personnel						
NORTH OPERATIONS CHIEF		KYLE JACOBSON		BRANCH DIRECTOR		
DIVISION/GROUP SUPERVISOR		JESSE PLUMMER LWD-10/1 JIM MITCHELL LWD-9/19 (T)		AIR ATTACK SUPERVISOR		
5. Resources Assigned this Period						
Strike Team / Task Force / Resource Designator		LWD	Leader	Number Persons	Drop Off PT./Time	Pick Up PT./Time
ENG1 S/T 4808 A E-12		09/27	BALDWIN, DAVID	22	QUINCY/0600	QUINCY/1800
ENG1 S/T 4807 A E-281		09/27	CANFIELD, BILL	22	QUINCY/0600	QUINCY/1800
ENG1 S/T 1471 A E-385		09/21	WHITE, BILL	20	QUINCY/0600	QUINCY/1800
ENG1 S/T 1003 A E-386		09/25	CASTILLO, MICHAEL J	22	QUINCY/0600	QUINCY/1800
ENG1 GHC 8324		09/30	RAEL, TYSON	4	QUINCY/0600	QUINCY/1800
ENG6 HARRISON 56 E-132		09/20	TWEEDALE, BLAIR	2	QUINCY/0600	QUINCY/1800
ENG6 FIRE TRAX 610 E-575		09/29	DOUGLAS, JAMES	3	QUINCY/0600	QUINCY/1800
WTS2 MCDONALD E-501		09/21	MCDONALD, EVERT	1	QUINCY/0600	QUINCY/1800
WTS2 G&J TRUCK E-608		09/24	BESE, JOHN	1	QUINCY/0600	QUINCY/1800
6. Control Operations/Work Assignments:						
Structure Protection Group reports to North Ops.						
Assist North Zone divisions with perimeter control.						
Be prepared to activate the five zones for structure protection when trigger points are reached based on weather and fire behavior.						
7. Special Instructions:						
Back haul all trash, modules need to take all trash back to ICP.						
Drafting restrictions to prevent spread of deadly fungus to endangered frogs.						
Avoidance flagging: North Complex will be red and black candy striped.						
8. Division/Group Communication Summary						
Function	Channel	RX Frequency N/W	RX Tone/NAC	TX Frequency N/W	TX Tone/NAC	Mode
COMMAND	1 NIFC C10	170.4125	107.2	165.9625	107.2	A
COMMAND	4 NIFC C3	170.4250	107.2	168.0750	107.2	A
TACTICAL	6 NIFC T3	168.6000	107.2	168.6000	107.2	A
AIR TO GROUND	13 A/G CMD	167.9500	NONE	167.9500	NONE	A
AIR TO GROUND	14 A/G TAC	168.4000	NONE	168.4000	NONE	A
9. Prepared By (Resource Unit Leader)			Approved By (Planning Section Chief)		Date	Time
KAREN KUMIEGA RESL (T)			THOMAS MARCHANT		09/18/2020	2200

Division/Group Assignment List (ICS 204 WF)
Controlled Unclassified Information//Basic

1. Incident Name:			3.			
NORTH COMPLEX			Branch:		Division/Group:	
2. Operational Period:			VII		BB	
Date/Time From: 09/19/2020 0600 SAT		Date/Time To: 09/20/2020 0600 SUN				
4. Operations Personnel						
SOUTH OPERATIONS CHIEF		DAVE PEREIRA		BRANCH DIRECTOR		GARY MONDAY ABRAHAM PHILIPSON (T) LWD 10/1
DIVISION/GROUP SUPERVISOR		PATRICK CALLAHAN LWD 9/28 CRAIG KOSTRZEWSKI (T) LWD 9/27		AIR ATTACK SUPERVISOR		
5. Resources Assigned this Period						
Strike Team / Task Force / Resource Designator		LWD	Leader	Number Persons	Drop Off PT./Time	Pick Up PT./Time
CRW1 TRUCKEE IHC C-113		10/02	BURGHARDT, SCOTT	20	QUINCY/0600	QUINCY/1800
CRW1 PAYSON IHC C-178		09/21	SHERMAN, MEGHAN	19	QUINCY/0600	QUINCY/1800
CRW2 FIRESTORM 5 C-176		09/29	NORLIE, MAC	19	QUINCY/0600	QUINCY/1800
CRW1 BECKWOURTH IHC C-199		09/30	WINTCH, MIKE	20	QUINCY/0600	QUINCY/1800
ENG3 S/T 2397 C E-689		09/23	BISORDI, ROB	20	QUINCY/0600	QUINCY/1800
ENG3 AZ-CDT 181 E-739		09/26	GANZ, ERIK	3	QUINCY/0600	QUINCY/1800
ENG3 VULCAN 22 E-177		09/23	TIEMAN, ADAM	3	QUINCY/0600	QUINCY/1800
ENG3 CAHOON 542 E-322		09/26	MEYER, JOSEPH	3	QUINCY/0600	QUINCY/1800
ENG4 INBOUND E-11 E-536		09/29	NAVARRO, JOSE	3	QUINCY/0600	QUINCY/1800
ENG6 GRIZZLY MT E-572		09/22	GODDARD, RUSS	3	QUINCY/0600	QUINCY/1800
WTT1 NSJ 6191 E-140		09/26	ROLAND, MARK	2	QUINCY/0600	QUINCY/1800
WTS2 PRECISION TOWING E-377		09/25	GRAY, DANNY	1	QUINCY/0600	QUINCY/1800
WTS2 OUTDOOR VAC E-497		09/26	GILCRIST, CHASE	1	QUINCY/0600	QUINCY/1800
WTS2 CRIMSON SKY 380 E-721		09/27	CLELLAND, TRAVIS	1	QUINCY/0600	QUINCY/1800
DOZ1 BUSHEY 9 E-126		09/26	WARD, LEE	2	QUINCY/0600	QUINCY/1800
DOZ2 MAY MACHINERY E-508		10/01	MAY, WILLIAM	2	QUINCY/0600	QUINCY/1800
DOZ2 SWAGGART E-513		09/21	CORREA, TONY	2	QUINCY/0600	QUINCY/1800
DOZ2 BERRYESSA E-595		10/01	LOOPER, JOHN	2	QUINCY/0600	QUINCY/1800
8. Division/Group Communication Summary						
Function	Channel	RX Frequency N/W	RX Tone/NAC	TX Frequency N/W	TX Tone/NAC	Mode
COMMAND	1 NIFC C10	170.4125	107.2	165.9625	107.2	A
COMMAND	2 NIFC C26	172.5500	107.2	164.8625	107.2	A
COMMAND	3 NIFC C47	172.0750	107.2	162.2000	107.2	A
TACTICAL	8 NIFC T6	166.7750	107.2	166.7750	107.2	A
AIR TO GROUND	13 A/G CMD	167.9500	NONE	167.9500	NONE	A
AIR TO GROUND	14 A/G TAC	168.4000	NONE	168.4000	NONE	A
9. Prepared By (Resource Unit Leader)		Approved By (Planning Section Chief)			Date	Time
SCOTT LAZENBY RESL (T)		THOMAS MARCHANT			09/18/2020	2200

Division/Group Assignment List (ICS 204 WF)
Controlled Unclassified Information//Basic

1. Incident Name:			3.			
NORTH COMPLEX			Branch:		Division/Group:	
2. Operational Period:			VII		BB	
Date/Time From: 09/19/2020 0600 SAT	Date/Time To: 09/20/2020 0600 SUN					
4. Operations Personnel						
SOUTH OPERATIONS CHIEF		DAVE PEREIRA		BRANCH DIRECTOR		GARY MONDAY ABRAHAM PHILIPSON (T) LWD 10/1
DIVISION/GROUP SUPERVISOR		PATRICK CALLAHAN LWD 9/28 CRAIG KOSTRZEWSKI (T) LWD 9/27		AIR ATTACK SUPERVISOR		
5. Resources Assigned this Period						
Strike Team / Task Force / Resource Designator	LWD	Leader	Number Persons	Drop Off PT./Time	Pick Up PT./Time	
FEL1 BOULDER RIDGE E-657	09/21	GEORGE TANNER	2	QUINCY/0600	QUINCY/1800	
FEL1 JW BANFORD E-752	09/27	BANFORD, LEVI	2	QUINCY/0600	QUINCY/1800	
FEL2 WYEAST E-658	09/23	WOODRUFF, BRADLEY	2	QUINCY/0600	QUINCY/1800	
SKG2 RIM ROCK E-183	09/24	ALLEN, JOHN	2	QUINCY/0600	QUINCY/1800	
SKGN JW BANFORD E-758	09/27	STARK, SHAWN	2	QUINCY/0600	QUINCY/1800	
MAST1 NORTHSTATE E-664	09/23	WALKER, KEVIN	1	QUINCY/0600	QUINCY/1800	
MAST GRAHAM E-755	09/27	EVANS, SKYLAR	1	QUINCY/0600	QUINCY/1800	
TFLD O-849	09/25	PEARSALL, DAN J	1	QUINCY/0600	QUINCY/1800	
TFLD O-852	10/01	GAVIN, ANDREW	1	QUINCY/0600	QUINCY/1800	
TFLD (T) O-1008	09/30	SCATES, MITCHELL	1	QUINCY/0600	QUINCY/1800	
HEQB O-787	09/23	STEVENS, ADAM	1	QUINCY/0600	QUINCY/1800	
HEQB (T) O-786	09/23	MUELLER, ANDERSEN T	1	QUINCY/0600	QUINCY/1800	
HEQB (T) O-730	09/23	SNOUFFER, PAUL	1	QUINCY/0600	QUINCY/1800	
FALM WILDFIRE RESOURCES O-825	09/30	MAVROS, ROBIN	2	QUINCY/0600	QUINCY/1800	
FOBS O-655	09/21	BRUCE, CORY	1	QUINCY/0600	QUINCY/1800	
FOBS (T) O-768	09/22	RATAJ, RICHARD	1	QUINCY/0600	QUINCY/1800	
EMPF O-854	09/25	AVILA, MANNY	1	QUINCY/0600	QUINCY/1800	
EMPF WILDERNESS E-337	10/07	FILLER, DAVE	1	QUINCY/0600	QUINCY/1800	
8. Division/Group Communication Summary						
Function	Channel	RX Frequency N/W	RX Tone/NAC	TX Frequency N/W	TX Tone/NAC	Mode
COMMAND	1 NIFC C10	170.4125	107.2	165.9625	107.2	A
COMMAND	2 NIFC C26	172.5500	107.2	164.8625	107.2	A
COMMAND	3 NIFC C47	172.0750	107.2	162.2000	107.2	A
TACTICAL	8 NIFC T6	166.7750	107.2	166.7750	107.2	A
AIR TO GROUND	13 A/G CMD	167.9500	NONE	167.9500	NONE	A
AIR TO GROUND	14 A/G TAC	168.4000	NONE	168.4000	NONE	A
9. Prepared By (Resource Unit Leader)		Approved By (Planning Section Chief)			Date	Time
SCOTT LAZENBY RESL (T)		THOMAS MARCHANT			09/18/2020	2200

Division/Group Assignment List (ICS 204 WF)
Controlled Unclassified Information//Basic

1. Incident Name:			3.			
NORTH COMPLEX			Branch:		Division/Group:	
2. Operational Period:			VII		BB	
Date/Time From: 09/19/2020 0600 SAT	Date/Time To: 09/20/2020 0600 SUN					
4. Operations Personnel						
SOUTH OPERATIONS CHIEF		DAVE PEREIRA		BRANCH DIRECTOR		GARY MONDAY ABRAHAM PHILIPSON (T) LWD 10/1
DIVISION/GROUP SUPERVISOR		PATRICK CALLAHAN LWD 9/28 CRAIG KOSTRZEWSKI (T) LWD 9/27		AIR ATTACK SUPERVISOR		
5. Resources Assigned this Period						
Strike Team / Task Force / Resource Designator	LWD	Leader		Number Persons	Drop Off PT./Time	Pick Up PT./Time
SOFR O-867**	09/24	TYRRELL, MICHAEL		1	QUINCY/0600	QUINCY/1800
REAF O-824	09/24	CORREA, ELISA N		1	QUINCY/0600	QUINCY/1800
ARCH O-578	10/05	RAY, MOLLY A		1	QUINCY/0600	QUINCY/1800
6. Control Operations/Work Assignments:						
Construct line from DP99 North of Finger Board Ridge to the Middle Fork. Prep the La Porte Road from DP95 to DP101.						
7. Special Instructions:						
Back haul all trash, modules need to take all trash back to ICP. Avoidance Flagging: North Complex will be red and black candy striped. DO NOT DRAFT FROM FIRE HYDRANTS IN LA PORTE. REMS 3 assigned to DIV GG / JJ and available Branch-wide. REMS 4 assigned to DIV DD and available Branch-wide. Ambulance Medic 4 @ DP 51 and available Branch-wide. Ambulance Medic 5 @ DP 120 and available Branch-wide. **SOFR Tyrell assigned to Branch VII.						
8. Division/Group Communication Summary						
Function	Channel	RX Frequency N/W	RX Tone/NAC	TX Frequency N/W	TX Tone/NAC	Mode
COMMAND	1 NIFC C10	170.4125	107.2	165.9625	107.2	A
COMMAND	2 NIFC C26	172.5500	107.2	164.8625	107.2	A
COMMAND	3 NIFC C47	172.0750	107.2	162.2000	107.2	A
TACTICAL	8 NIFC T6	166.7750	107.2	166.7750	107.2	A
AIR TO GROUND	13 A/G CMD	167.9500	NONE	167.9500	NONE	A
AIR TO GROUND	14 A/G TAC	168.4000	NONE	168.4000	NONE	A
9. Prepared By (Resource Unit Leader)			Approved By (Planning Section Chief)		Date	Time
SCOTT LAZENBY RESL (T)			THOMAS MARCHANT		09/18/2020	2200

Division/Group Assignment List (ICS 204 WF)
Controlled Unclassified Information//Basic

1. Incident Name:			3.			
NORTH COMPLEX			Branch:		Division/Group:	
2. Operational Period:			VII		DD	
Date/Time From: 09/19/2020 0600 SAT	Date/Time To: 09/20/2020 0600 SUN					
4. Operations Personnel						
SOUTH OPERATIONS CHIEF		DAVID PEREIRA		BRANCH DIRECTOR		GARY MONDAY ABRAHAM PHILIPSON (T) - LWD 10/1
DIVISION/GROUP SUPERVISOR		RYAN BAUER LWD-9/26		AIR ATTACK SUPERVISOR		
5. Resources Assigned this Period						
Strike Team / Task Force / Resource Designator	LWD	Leader	Number Persons	Drop Off PT./Time	Pick Up PT./Time	
CRW1 CAN-QUEBEC C-202	10/01	COTE, FRANCOIS	20	BROWNSVILLE/0600	BROWNSVILLE/1800	
CRW1 PLUMAS IHC C-114	09/25	SHERMAN, MIKE	20	BROWNSVILLE/0600	BROWNSVILLE/1800	
ENG3 S/T 2201 C E-687	09/23	MARTIN, JOSE	18	BROWNSVILLE/0600	BROWNSVILLE/1800	
WTS2 BASIN H20 E-500	09/29	ORR, KEITH	1	BROWNSVILLE/0600	BROWNSVILLE/1800	
WTT1 AMC 5216 E-139	10/01	WILLIAMS, BOB	2	BROWNSVILLE/0600	BROWNSVILLE/1800	
DOZ1 PITTS TRUCKING E-512	10/01	KOLBABA, KELE	2	BROWNSVILLE/0600	BROWNSVILLE/1800	
DOZ2 PNF 3 E-276	09/26	ZINN, CARL	2	BROWNSVILLE/0600	BROWNSVILLE/1800	
DOZ2 BUSHEY 4 E-110	09/27	VALENA, WYATT	3	BROWNSVILLE/0600	BROWNSVILLE/1800	
EXCA2 IMPACT E-656	09/22	BROWN, BILL	2	BROWNSVILLE/0600	BROWNSVILLE/1800	
EXCA2 BENS TRUCKING E-667	10/02	STANTON, LUKE	2	BROWNSVILLE/0600	BROWNSVILLE/1800	
FEL1 MORRIS E-659	09/22	MORRIS, BRETT	2	BROWNSVILLE/0600	BROWNSVILLE/1800	
SKG2 ONLY A MILE E-421	09/25	DAILEY, SHAWN	2	BROWNSVILLE/0600	BROWNSVILLE/1800	
SKGS SOFT TRACK ATTACK E-716	09/29	GUTHRIE, HUNTER	2	BROWNSVILLE/0600	BROWNSVILLE/1800	
TFLD O-850	09/26	CARTER, MIKE J	1	BROWNSVILLE/0600	BROWNSVILLE/1800	
TFLD (T) O-785	09/21	GOODE, BRIAN	1	BROWNSVILLE/0600	BROWNSVILLE/1800	
TFLD (T) O-925	09/26	BAILEY, JACOB	1	BROWNSVILLE/0600	BROWNSVILLE/1800	
CRWB O-1049	10/01	BOBBA, DILEEP	1	BROWNSVILLE/0600	BROWNSVILLE/1800	
ICT3 O-1038	10/01	SPENCE, GERALD L	1	BROWNSVILLE/0600	BROWNSVILLE/1800	
8. Division/Group Communication Summary						
Function	Channel	RX Frequency N/W	RX Tone/NAC	TX Frequency N/W	TX Tone/NAC	Mode
COMMAND	1 NIFC C10	170.4125	107.2	165.9625	107.2	A
COMMAND	3 NIFC C47	172.0750	107.2	162.2000	107.2	A
COMMAND	4 NIFC C3	170.4250	107.2	168.0750	107.2	A
TACTICAL	11 VFIRE24	154.2725	156.7	154.2725	156.7	A
AIR TO GROUND	13 A/G CMD	167.9500	NONE	167.9500	NONE	A
AIR TO GROUND	14 A/G TAC	168.4000	NONE	168.4000	NONE	A
9. Prepared By (Resource Unit Leader)		Approved By (Planning Section Chief)		Date		Time
KAREN KUMIEGA RESL (T)		THOMAS MARCHANT		09/18/2020		2200

Division/Group Assignment List (ICS 204 WF)
Controlled Unclassified Information//Basic

1. Incident Name:		3.	
NORTH COMPLEX		Branch:	Division/Group:
2. Operational Period:		VII	DD
Date/Time From: 09/19/2020 0600 SAT	Date/Time To: 09/20/2020 0600 SUN		

4. Operations Personnel			
SOUTH OPERATIONS CHIEF	DAVID PEREIRA	BRANCH DIRECTOR	GARY MONDAY ABRAHAM PHILIPSON (T) - LWD 10/1
DIVISION/GROUP SUPERVISOR	RYAN BAUER LWD-9/26	AIR ATTACK SUPERVISOR	

5. Resources Assigned this Period					
Strike Team / Task Force / Resource Designator	LWD	Leader	Number Persons	Drop Off PT./Time	Pick Up PT./Time
FALM TIMBERSMITH O-21	10/02	MADDEN, ROB	1	BROWNSVILLE/0600	BROWNSVILLE/1800
FALM MILLER CREEK O-695	09/21	CLIFFORD, PETE	2	BROWNSVILLE/0600	BROWNSVILLE/1800
FAL1 SCHOLL O-491	09/24	RICHARDSON, PAT	1	BROWNSVILLE/0600	BROWNSVILLE/1800
REMS 4 WILDERNESS MEDICS E-249	09/25	STEELE, BEN	4	BROWNSVILLE/0600	BROWNSVILLE/1800
REAF O-755	09/23	YOUNG, ALLISON	1	BROWNSVILLE/0600	BROWNSVILLE/1800
REAF O-792	09/26	GRAVER, NICOLAS	1	BROWNSVILLE/0600	BROWNSVILLE/1800
REAF O-949	09/28	HADDAD, COREY	1	BROWNSVILLE/0600	BROWNSVILLE/1800

6. Control Operations/Work Assignments:
 Continue to hold and prep the 27 Road to La Porte Road.
 Prep the La Porte Road from DP101 to DP95.
 Be prepared for firing.

7. Special Instructions:
 Backhaul all trash, modules need to take all trash back to ICP.
 Avoidance Flagging: North Complex will be red and black candy striped.
DO NOT DRAFT FROM FIRE HYDRANTS IN LA PORTE.
 REMS 3 assigned to DIV GG / JJ and available Branch-wide.
 REMS 4 assigned to DIV DD and available Branch-wide.
 Ambulance Medic 4 @ DP 51 and available Branch-wide.
 Ambulance Medic 5 @ DP 120 and available Branch-wide.
 **SOFR Tyrell assigned to Branch VII.

8. Division/Group Communication Summary						
Function	Channel	RX Frequency N/W	RX Tone/NAC	TX Frequency N/W	TX Tone/NAC	Mode
COMMAND	1 NIFC C10	170.4125	107.2	165.9625	107.2	A
COMMAND	3 NIFC C47	172.0750	107.2	162.2000	107.2	A
COMMAND	4 NIFC C3	170.4250	107.2	168.0750	107.2	A
TACTICAL	11 VFIRE24	154.2725	156.7	154.2725	156.7	A
AIR TO GROUND	13 A/G CMD	167.9500	NONE	167.9500	NONE	A
AIR TO GROUND	14 A/G TAC	168.4000	NONE	168.4000	NONE	A

9. Prepared By (Resource Unit Leader)	Approved By (Planning Section Chief)	Date	Time
KAREN KUMIEGA RESL (T)	THOMAS MARCHANT	09/18/2020	2200

Division/Group Assignment List (ICS 204 WF)
Controlled Unclassified Information//Basic

1. Incident Name:			3.			
NORTH COMPLEX			Branch:		Division/Group:	
2. Operational Period:			VII		GG / JJ	
Date/Time From: 09/19/2020 0600 SAT	Date/Time To: 09/20/2020 0600 SUN					
4. Operations Personnel						
SOUTH OPERATIONS CHIEF		DAVID PEREIRA		BRANCH DIRECTOR		GARY MONDAY ABRAHAM PHILIPSON (T) - LWD 10/1
DIVISION/GROUP SUPERVISOR		GRAHM RICE - LWD 9/18 KYLE GOLUS (T) - LWD 9/30		AIR ATTACK SUPERVISOR		
5. Resources Assigned this Period						
Strike Team / Task Force / Resource Designator	LWD	Leader	Number Persons	Drop Off PT./Time	Pick Up PT./Time	
CRW1 GILA HOTSHOTS IHC C-180	09/23	MICHAEL, HEAD	20	BROWNSVILLE/0600	BROWNSVILLE/1800	
ENG3 S/T 2026 C E-704	09/22	JOHNSON, DARREN	21	BROWNSVILLE/0600	BROWNSVILLE/1800	
FOOTHILL TF 1	09/24	GREEN, CHRIS	10	BROWNSVILLE/0600	BROWNSVILLE/1800	
ENG3 PNF 311 E-821	09/30	LANGSTON, DUSTIN	6	BROWNSVILLE/0600	BROWNSVILLE/1800	
ENG3 DURANGO B33 E-820	10/01	JOHNSON, LOGAN	4	BROWNSVILLE/0600	BROWNSVILLE/1800	
WTT2 STF-242 E-813	09/30	CARRILLO, MICHAEL	1	BROWNSVILLE/0600	BROWNSVILLE/1800	
WTT2 PNF 2 E-280	09/30	JOHNSON, LOGAN	2	BROWNSVILLE/0600	BROWNSVILLE/1800	
WTS1 BRADYS BACKHOE E-371	09/28	WESTMORELAND, JACK	1	BROWNSVILLE/0600	BROWNSVILLE/1800	
WTS2 ALLIED WATER E-375	09/23	LIEDTKY, CHARLES	1	BROWNSVILLE/0600	BROWNSVILLE/1800	
WTS2 SAW LIVIN T5 E-495	09/29	SULLIVAN, PATRICK	1	BROWNSVILLE/0600	BROWNSVILLE/1800	
WTS2 SAW LIVIN 03 E-496	09/29	NELSON, DOYLE	1	BROWNSVILLE/0600	BROWNSVILLE/1800	
WTS2- NORTHSTATE 239 E-730	09/26	WAITS, TYLER	1	BROWNSVILLE/0600	BROWNSVILLE/1800	
DOZ2 PNF 2 E-334	09/21	SANCHEZ, TOM	2	BROWNSVILLE/0600	BROWNSVILLE/1800	
DOZ2 TRAPHAGEN 2 E-327	09/24	THOMPSON, TORIN	2	BROWNSVILLE/0600	BROWNSVILLE/1800	
DOZ2 TRAPHAGEN 3 E-328	09/23	TRAPHAGEN, THOMAS	2	BROWNSVILLE/0600	BROWNSVILLE/1800	
DOZER 2 LONESTAR 8 E-330	09/29	MARSHALL, BRIAN	2	BROWNSVILLE/0600	BROWNSVILLE/1800	
FEL1 TYRELL RES E-75	09/23	VANMETER, CORY	2	BROWNSVILLE/0600	BROWNSVILLE/1800	
SKG2 ALLDERDICE E-422	09/26	ALLDERDICE, LAWENCE	2	BROWNSVILLE/0600	BROWNSVILLE/1800	
SKG2 DUKES EQUIP E-423	09/27	EGGER, KENNY	2	BROWNSVILLE/0600	BROWNSVILLE/1800	
8. Division/Group Communication Summary						
Function	Channel	RX Frequency N/W	RX Tone/NAC	TX Frequency N/W	TX Tone/NAC	Mode
COMMAND	3 NIFC C47	172.0750	107.2	162.2000	107.2	A
COMMAND	4 NIFC C3	170.4250	107.2	168.0750	107.2	A
TACTICAL	12 VFIRE25	154.2875	156.7	154.2875	156.7	A
AIR TO GROUND	13 A/G CMD	167.9500	NONE	167.9500	NONE	A
AIR TO GROUND	14 A/G TAC	168.4000	NONE	168.4000	NONE	A
9. Prepared By (Resource Unit Leader)		Approved By (Planning Section Chief)		Date	Time	
MIKE VETTI		THOMAS MARCHANT		09/18/2020	2200	

Division/Group Assignment List (ICS 204 WF)
Controlled Unclassified Information//Basic

1. Incident Name:			3.			
NORTH COMPLEX			Branch:		Division/Group:	
2. Operational Period:			VII		GG / JJ	
Date/Time From: 09/19/2020 0600 SAT	Date/Time To: 09/20/2020 0600 SUN					
4. Operations Personnel						
SOUTH OPERATIONS CHIEF	DAVID PEREIRA		BRANCH DIRECTOR		GARY MONDAY ABRAHAM PHILIPSON (T) - LWD 10/1	
DIVISION/GROUP SUPERVISOR	GRAHM RICE - LWD 9/18 KYLE GOLUS (T) - LWD 9/30		AIR ATTACK SUPERVISOR			
5. Resources Assigned this Period						
Strike Team / Task Force / Resource Designator	LWD	Leader	Number Persons	Drop Off PT./Time	Pick Up PT./Time	
SKG2 RIM ROCK E-426	09/21	WILLIAMS, TYLER	1	BROWNSVILLE/0600	BROWNSVILLE/1800	
SKG2 DELANEY TRUCKING E-427	09/28	DELANEY, BLAKE	2	BROWNSVILLE/0600	BROWNSVILLE/1800	
MAST2 NORTHSTATE E-663	09/21	FLOURINOY, BERT	2	BROWNSVILLE/0600	BROWNSVILLE/1800	
MAST2 ZEB'S TREE SVC E-665	09/24	KROHN, SCOTT	2	BROWNSVILLE/0600	BROWNSVILLE/1800	
TFLD O-838	09/21	MILLER, JASON	1	BROWNSVILLE/0600	BROWNSVILLE/1800	
TFLD (T) O-678	09/19	OSTER, JEREMY J (T)	1	BROWNSVILLE/0600	BROWNSVILLE/1800	
TFLD (T) O-680	09/21	PARDUE, TRAVIS	1	BROWNSVILLE/0600	BROWNSVILLE/1800	
HEQB (T) O-728	09/20	DAWSON, JEANNE E	1	BROWNSVILLE/0600	BROWNSVILLE/1800	
HEQB (T) O-731	09/23	HARRIS, JEFFREY	1	BROWNSVILLE/0600	BROWNSVILLE/1800	
HEQB (T) O-732	09/23	PETRY, HOLLY	1	BROWNSVILLE/0600	BROWNSVILLE/1800	
FALM UNDERDOG O-317	09/25	BROWN RICHARD	2	BROWNSVILLE/0600	BROWNSVILLE/1800	
FALM BROTHERS O-696	09/21	LASTER, BEN	2	BROWNSVILLE/0600	BROWNSVILLE/1800	
REMS 3 SAC O-650	09/26	HAUGE, STEN	4	BROWNSVILLE/0600	BROWNSVILLE/1800	
EMPF O-632	09/19	HAMMORTREE, JAMES	1	BROWNSVILLE/0600	BROWNSVILLE/1800	
EMPF (T) O-631	09/19	MARLATT, TERIN	1	BROWNSVILLE/0600	BROWNSVILLE/1800	
8. Division/Group Communication Summary						
Function	Channel	RX Frequency N/W	RX Tone/NAC	TX Frequency N/W	TX Tone/NAC	Mode
COMMAND	3 NIFC C47	172.0750	107.2	162.2000	107.2	A
COMMAND	4 NIFC C3	170.4250	107.2	168.0750	107.2	A
TACTICAL	12 VFIRE25	154.2875	156.7	154.2875	156.7	A
AIR TO GROUND	13 A/G CMD	167.9500	NONE	167.9500	NONE	A
AIR TO GROUND	14 A/G TAC	168.4000	NONE	168.4000	NONE	A
9. Prepared By (Resource Unit Leader)		Approved By (Planning Section Chief)		Date	Time	
MIKE VETTI		THOMAS MARCHANT		09/18/2020	2200	

Division/Group Assignment List (ICS 204 WF)
Controlled Unclassified Information//Basic

1. Incident Name:		3.				
NORTH COMPLEX		Branch:		Division/Group:		
2. Operational Period:		VII		GG / JJ		
Date/Time From: 09/19/2020 0600 SAT	Date/Time To: 09/20/2020 0600 SUN					
4. Operations Personnel						
SOUTH OPERATIONS CHIEF	DAVID PEREIRA	BRANCH DIRECTOR		GARY MONDAY ABRAHAM PHILIPSON (T) - LWD 10/1		
DIVISION/GROUP SUPERVISOR	GRAHM RICE - LWD 9/18 KYLE GOLUS (T) - LWD 9/30	AIR ATTACK SUPERVISOR				
5. Resources Assigned this Period						
Strike Team / Task Force / Resource Designator	LWD	Leader	Number Persons	Drop Off PT./Time	Pick Up PT./Time	
6. Control Operations/Work Assignments:						
Utilize appropriate suppression methods to keep fire in its current footprint. Back haul excess hose and equipment. Coordinate with West Zone DIV C on Tactical Frequency 151.2500 (CDF TAC5).						
7. Special Instructions:						
Back haul all trash, modules need to take all trash back to ICP. Avoidance flagging: North Complex will be red and black candy striped. DO NOT DRAFT FROM FIRE HYDRANTS IN LA PORTE. REMS 3 assigned to DIV GG / JJ and available Branch-wide. REMS 4 assigned to DIV DD and available Branch-wide. Ambulance Medic 4 @ DP 51 and available Branch-wide. Ambulance Medic 5 @ DP 120 and available Branch-wide. **SOFR Tyrell assigned to Branch VII.						
8. Division/Group Communication Summary						
Function	Channel	RX Frequency N/W	RX Tone/NAC	TX Frequency N/W	TX Tone/NAC	Mode
COMMAND	3 NIFC C47	172.0750	107.2	162.2000	107.2	A
COMMAND	4 NIFC C3	170.4250	107.2	168.0750	107.2	A
TACTICAL	12 VFIRE25	154.2875	156.7	154.2875	156.7	A
AIR TO GROUND	13 A/G CMD	167.9500	NONE	167.9500	NONE	A
AIR TO GROUND	14 A/G TAC	168.4000	NONE	168.4000	NONE	A
9. Prepared By (Resource Unit Leader)		Approved By (Planning Section Chief)		Date	Time	
MIKE VETTI		THOMAS MARCHANT		09/18/2020	2200	

Division/Group Assignment List (ICS 204 WF)
Controlled Unclassified Information//Basic

1. Incident Name:			3.			
NORTH COMPLEX			Branch:		Division/Group:	
2. Operational Period:			X		AA / TT	
Date/Time From: 09/19/2020 0600	SAT	Date/Time To: 09/20/2020 0600				
4. Operations Personnel						
NORTH OPERATIONS CHIEF		KYLE JACOBSON		BRANCH DIRECTOR		PAT LAENG
DIVISION/GROUP SUPERVISOR		JIM UNDERWOOD - LWD 9/20 THEODORE CHAMBON (T)- LWD 9/20		AIR ATTACK SUPERVISOR		
5. Resources Assigned this Period						
Strike Team / Task Force / Resource Designator	LWD	Leader	Number Persons	Drop Off PT./Time	Pick Up PT./Time	
CRW2 TOM FERY FARM C-179	09/19	GARCIA, FRANCISCO	20	FORESTRY SPIKE CAMP/0600	FORESTRY SPIKE CAMP/1800	
ENG3 S/T 2140 C E-688	09/23	MCCARTHY, GERALD	21	FORESTRY SPIKE CAMP/0600	FORESTRY SPIKE CAMP/1800	
ENG4 A1 FIRE 14 E-563	09/22	POSEY, BRIAN	3	QUINCY/0600	QUINCY/1800	
ENG6 VOLCANO E-257	09/22	GORDON, AMANDA	3	QUINCY/0600	QUINCY/1800	
ENG6 PACIFIC OASIS E-459	09/25	BJORKLUND, CASEY	3	QUINCY/0600	QUINCY/1800	
WTS1 LOCKET 23 E-491	09/21	SIMONS, TODD	1	QUINCY/0600	QUINCY/1800	
WTS2 BENS E-610	09/29	MILES, TRAVIS	1	QUINCY/0600	QUINCY/1800	
WTS2 ALLIED WTR E-612	09/20	FEBUS, REMI	1	QUINCY/0600	QUINCY/1800	
WTT2 OES 41 E-266	09/22	WILKEY, BRIAN	2	QUINCY/0600	QUINCY/1800	
TRINITY QUICK LUBE PUMP #1 S-222.1	09/26	BETANCORT, SERGIO	1	QUINCY/0600	QUINCY/1800	
TRINITY QUICK LUBE PUMP #2 S-222.2	09/26	SALAZAR, MIGUEL	1	QUINCY/0600	QUINCY/1800	
DOZ2 LEPAGE TEHAMA ROCK E-112	09/30	NEWSOME, RANDY	3	QUINCY/0600	QUINCY/1800	
DOZ1 BARRY BROWN E-262	09/16	MACHUSE, EDWIN	2	QUINCY/0600	QUINCY/1800	
SKG1 ZEB'S TREE SERVICE E-273	09/27	WILLIAMS, ZACH	2	QUINCY/0600	QUINCY/1800	
SKG1 TIGER E-275	09/26	FORD, HEATH	2	QUINCY/0600	QUINCY/1800	
HEQB O-1007	10/01	TAYLOR, DAVID LEE	1	QUINCY/0600	QUINCY/1800	
HEQB (T) O-1003	10/01	FLEMING, SOREN A	1	QUINCY/0600	QUINCY/1800	
EMPF O-797	09/25	STARZYNSKI, JOHN	1	QUINCY/0600	QUINCY/1800	
EMTF O-571	09/28	SMALL, MICAH	1	QUINCY/0600	QUINCY/1800	
8. Division/Group Communication Summary						
Function	Channel	RX Frequency N/W	RX Tone/NAC	TX Frequency N/W	TX Tone/NAC	Mode
COMMAND	1 NIFC C10	170.4125	107.2	165.9625	107.2	A
COMMAND	2 NIFC C26	172.5500	107.2	164.8625	107.2	A
TACTICAL	10 VFIRE23	154.2950	156.7	154.2950	156.7	A
AIR TO GROUND	13 A/G CMD	167.9500	NONE	167.9500	NONE	A
AIR TO GROUND	14 A/G TAC	168.4000	NONE	168.4000	NONE	A
9. Prepared By (Resource Unit Leader)		Approved By (Planning Section Chief)		Date	Time	
SCOTT LAZENBY RESL (T)		THOMAS MARCHANT		09/18/2020	2200	

Division/Group Assignment List (ICS 204 WF)
Controlled Unclassified Information//Basic

1. Incident Name:			3.			
NORTH COMPLEX			Branch:		Division/Group:	
2. Operational Period:			X		AA / TT	
Date/Time From: 09/19/2020 0600 SAT		Date/Time To: 09/20/2020 0600 SUN				
4. Operations Personnel						
NORTH OPERATIONS CHIEF		KYLE JACOBSON		BRANCH DIRECTOR		PAT LAENG
DIVISION/GROUP SUPERVISOR		JIM UNDERWOOD - LWD 9/20 THEODORE CHAMBON (T)- LWD 9/20		AIR ATTACK SUPERVISOR		
5. Resources Assigned this Period						
Strike Team / Task Force / Resource Designator		LWD	Leader	Number Persons	Drop Off PT./Time	Pick Up PT./Time
SOFR O-605**		09/23	DOTSON, PATRICK	1	QUINCY/0600	QUINCY/1800
SOFR (T) O-510**		09/21	SHIELDS, ROBERT	1	QUINCY/0600	QUINCY/1800
6. Control Operations/Work Assignments:						
Utilize appropriate tactics to keep fire in current footprint. Contain, secure and mop-up spot fires. Scout for opportunities for alternate indirect lines.						
7. Special Instructions:						
Back haul all trash, modules need to take all trash back to ICP. Drafting restrictions to prevent spread of deadly fungus to endangered frogs Avoidance Flagging: North Complex will be red and black candy striped. REMS 2 assigned to DIV MM and available Branch-wide. Ambulance Medic 3 @ DP 86 and available Branch-wide. **SOFR Dotson and SOFR (T) Shields assigned to DIVS AA/TT, MM and QQ.						
8. Division/Group Communication Summary						
Function	Channel	RX Frequency N/W	RX Tone/NAC	TX Frequency N/W	TX Tone/NAC	Mode
COMMAND	1 NIFC C10	170.4125	107.2	165.9625	107.2	A
COMMAND	2 NIFC C26	172.5500	107.2	164.8625	107.2	A
TACTICAL	10 VFIRE23	154.2950	156.7	154.2950	156.7	A
AIR TO GROUND	13 A/G CMD	167.9500	NONE	167.9500	NONE	A
AIR TO GROUND	14 A/G TAC	168.4000	NONE	168.4000	NONE	A
9. Prepared By (Resource Unit Leader)			Approved By (Planning Section Chief)		Date	Time
SCOTT LAZENBY RESL (T)			THOMAS MARCHANT		09/18/2020	2200

Division/Group Assignment List (ICS 204 WF)
Controlled Unclassified Information//Basic

1. Incident Name:			3.			
NORTH COMPLEX			Branch:		Division/Group:	
2. Operational Period:			X		MM	
Date/Time From: 09/19/2020 0600	SAT	Date/Time To: 09/20/2020 0600				
4. Operations Personnel						
NORTH OPERATIONS CHIEF		KYLE JACOBSON		BRANCH DIRECTOR		PAT LAENG
DIVISION/GROUP SUPERVISOR		MARK MOTT JEFF HURD (T) - LWD 10/1		AIR ATTACK SUPERVISOR		
5. Resources Assigned this Period						
Strike Team / Task Force / Resource Designator		LWD	Leader	Number Persons	Drop Off PT./Time	Pick Up PT./Time
ENG3 WHISKEYTOWN 2 E-854		10/01	TUCKER, JASON	4	QUINCY/0600	QUINCY/1800
ENG4 MT-CASTLE MTN 13 E-855		10/01	BAKKEA, BRANDON	3	QUINCY/0600	QUINCY/1800
ENG4 NM-SNF 461 E-853		10/01	ARMSTRONG, JOHN	3	QUINCY/0600	QUINCY/1800
ENG6 PEANUT PIE 4 E-481		09/30	STREHLEE, SHANE	3	QUINCY/0600	QUINCY/1800
ENG6 MT ADAMS 622 E-565		10/01	RANDOLPH, ERIC	3	QUINCY/0600	QUINCY/1800
WTS1 LOCKETT 24 E-490		09/20	REYNOLDS, JEFF	1	QUINCY/0600	QUINCY/1800
DOZ2 LONESTAR 7 E-329		09/26	SUITES, PAUL	2	QUINCY/0600	QUINCY/1800
DOZ2 BROWN E-355		09/21	MAURER, MICHAEL	2	QUINCY/0600	QUINCY/1800
DOZ2 ALPINE FOREST E-506		09/25	BRIGGS, RUSSELL	2	QUINCY/0600	QUINCY/1800
DOZ2 ALGERINE E-750		09/27	BARAJAS, CONNOR	3	QUINCY/0600	QUINCY/1800
FEL1 JW BAMFORD E-73		09/29	GRANADOS, MIGUEL	2	QUINCY/0600	QUINCY/1800
FEL2 STATEWIDE E-516		09/25	HAYDEN, CEDRIC	2	QUINCY/0600	QUINCY/1800
FEL2 STATEWIDE E-517		09/27	STUTESMAN, MIKE	2	QUINCY/0600	QUINCY/1800
FEL2 BOULDER RIDGE E-661		09/25	ALLEN, GARY	2	QUINCY/0600	QUINCY/1800
SKG2 PITMAN RESOURCES E-185		09/26	PITMAN, STEVE	2	QUINCY/0600	QUINCY/1800
SKG2 NATHAN SMITH E-424		09/25	DAVIS, TAARON	2	QUINCY/0600	QUINCY/1800
SKGS OBEDIAH 1 E-274 24 HOUR		09/28	VEVERRA, JACK	4	QUINCY/0600	QUINCY/1800
MAST2 STATEWIDE 4 E-428		09/29	PARRETT, AUSTIN	2	QUINCY/0600	QUINCY/1800
MAST2 LEPAGE E-430		09/19	BROWN, STEVE	2	QUINCY/0600	QUINCY/1800
8. Division/Group Communication Summary						
Function	Channel	RX Frequency N/W	RX Tone/NAC	TX Frequency N/W	TX Tone/NAC	Mode
COMMAND	4 NIFC C3	170.4250	107.2	168.0750	107.2	A
COMMAND	5 NIFC C44	172.5375	107.2	168.5125	107.2	A
TACTICAL	9 CDF T5	151.2500	192.8	151.2500	192.8	A
AIR TO GROUND	13 A/G CMD	167.9500	NONE	167.9500	NONE	A
AIR TO GROUND	14 A/G TAC	168.4000	NONE	168.4000	NONE	A
9. Prepared By (Resource Unit Leader)			Approved By (Planning Section Chief)		Date	Time
MIKE VETTI			THOMAS MARCHANT		09/18/2020	1558

Division/Group Assignment List (ICS 204 WF)
Controlled Unclassified Information//Basic

1. Incident Name:			3.			
NORTH COMPLEX			Branch:		Division/Group:	
2. Operational Period:			X		MM	
Date/Time From: 09/19/2020 0600	SAT	Date/Time To: 09/20/2020 0600				
4. Operations Personnel						
NORTH OPERATIONS CHIEF		KYLE JACOBSON		BRANCH DIRECTOR		PAT LAENG
DIVISION/GROUP SUPERVISOR		MARK MOTT JEFF HURD (T) - LWD 10/1		AIR ATTACK SUPERVISOR		
5. Resources Assigned this Period						
Strike Team / Task Force / Resource Designator	LWD	Leader	Number Persons	Drop Off PT./Time	Pick Up PT./Time	
SKD2 WYEAST E-670	09/22	WINTER, DEREK	2	QUINCY/0600	QUINCY/1800	
SKD2 WARNER ENTERPRISES E-671	09/21	VAUGHN, JAMES	2	QUINCY/0600	QUINCY/1800	
TFLD (T) O-916	09/28	RUSSART, RYAN	1	QUINCY/0600	QUINCY/1800	
HEQB O-431	09/20	BAKOS, TOBY	1	QUINCY/0600	QUINCY/1800	
HEQB (T) O-666	09/27	TOWNSEND, JACK	1	QUINCY/0600	QUINCY/1800	
HEQB (T) O-919	09/27	MILLER, MICHAEL	1	QUINCY/0600	QUINCY/1800	
FALM HIGH COUNTRY O-693	09/28	SWANTON, KELLY	2	QUINCY/0600	QUINCY/1800	
FALM BROTHERS O-697	09/21	HOLZAPFEL, MATT	2	QUINCY/0600	QUINCY/1800	
FOBS O-765	09/24	STERRETT, WILLIAM R	1	QUINCY/0600	QUINCY/1800	
FOBS (T) O-621	09/27	HEYM, DOUGLAS CAREY	1	QUINCY/0600	QUINCY/1800	
REMS 2 PVT E-458	09/25	MACK, ADAM	4	QUINCY/0600	QUINCY/1800	
EMPF O-826	09/28	FRY, KATHRYN	1	QUINCY/0600	QUINCY/1800	
EMTF O-569	10/07	OLIVEREZ, DAVE	1	QUINCY/0600	QUINCY/1800	
REAF O-1015	09/30	DOUGHERTY, DENNIS	1	QUINCY/0600	QUINCY/1800	
REAF (T) O-855	09/24	HERTEL, DANIEL	1	QUINCY/0600	QUINCY/1800	
FFT2 O-1064	10/01	QUINN, KATHLEEN	1	QUINCY/0600	QUINCY/1800	
8. Division/Group Communication Summary						
Function	Channel	RX Frequency N/W	RX Tone/NAC	TX Frequency N/W	TX Tone/NAC	Mode
COMMAND	4 NIFC C3	170.4250	107.2	168.0750	107.2	A
COMMAND	5 NIFC C44	172.5375	107.2	168.5125	107.2	A
TACTICAL	9 CDF T5	151.2500	192.8	151.2500	192.8	A
AIR TO GROUND	13 A/G CMD	167.9500	NONE	167.9500	NONE	A
AIR TO GROUND	14 A/G TAC	168.4000	NONE	168.4000	NONE	A
9. Prepared By (Resource Unit Leader)		Approved By (Planning Section Chief)		Date	Time	
MIKE VETTI		THOMAS MARCHANT		09/18/2020	1558	

Division/Group Assignment List (ICS 204 WF)
Controlled Unclassified Information//Basic

1. Incident Name:				3.		
NORTH COMPLEX				Branch: X	Division/Group: MM	
2. Operational Period:						
Date/Time From: 09/19/2020 0600 SAT		Date/Time To: 09/20/2020 0600 SUN				
4. Operations Personnel						
NORTH OPERATIONS CHIEF		KYLE JACOBSON		BRANCH DIRECTOR		PAT LAENG
DIVISION/GROUP SUPERVISOR		MARK MOTT JEFF HURD (T) - LWD 10/1		AIR ATTACK SUPERVISOR		
5. Resources Assigned this Period						
Strike Team / Task Force / Resource Designator	LWD	Leader	Number Persons	Drop Off PT./Time	Pick Up PT./Time	
6. Control Operations/Work Assignments:						
Continue to secure spots north of Oro/Quincy Provide holding for Firing Group. Coordinate with West Zone Division T on Tactical Frequency 154.2875 (VFIRE25).						
7. Special Instructions:						
Back haul all trash, modules need to take all trash back to ICP. Drafting restrictions to prevent spread of deadly fungus to endangered frogs. Avoidance Flagging: North Complex will be red and black candy striped. REMS 2 assigned to DIV MM and available Branch-wide. Ambulance Medic 3 @ DP 86 and available Branch-wide. **SOFR Dotson and SOFR (T) Shields assigned to DIVS AA/TT, MM and QQ.						
8. Division/Group Communication Summary						
Function	Channel	RX Frequency N/W	RX Tone/NAC	TX Frequency N/W	TX Tone/NAC	Mode
COMMAND	4 NIFC C3	170.4250	107.2	168.0750	107.2	A
COMMAND	5 NIFC C44	172.5375	107.2	168.5125	107.2	A
TACTICAL	9 CDF T5	151.2500	192.8	151.2500	192.8	A
AIR TO GROUND	13 A/G CMD	167.9500	NONE	167.9500	NONE	A
AIR TO GROUND	14 A/G TAC	168.4000	NONE	168.4000	NONE	A
9. Prepared By (Resource Unit Leader)			Approved By (Planning Section Chief)		Date	Time
MIKE VETTI			THOMAS MARCHANT		09/18/2020	1558

Division/Group Assignment List (ICS 204 WF)
Controlled Unclassified Information//Basic

1. Incident Name:			3.			
NORTH COMPLEX			Branch:		Division/Group:	
2. Operational Period:			X		QQ	
Date/Time From: 09/19/2020 0600 SAT	Date/Time To: 09/20/2020 0600 SUN					
4. Operations Personnel						
NORTH OPERATIONS CHIEF KYLE JACOBSON		BRANCH DIRECTOR PAT LAENG				
DIVISION/GROUP SUPERVISOR CHRISTOPHER VOELKER LWD-9/24 EDWARD SMITH (T) - LWD 10/1		AIR ATTACK SUPERVISOR				
5. Resources Assigned this Period						
Strike Team / Task Force / Resource Designator	LWD	Leader	Number Persons	Drop Off PT./Time	Pick Up PT./Time	
CRW2 FIRESTORM 6 C-175	09/30	GAZARYAN, SUREN	20	QUINCY/0600	QUINCY/1800	
ENG3 S/T 4202 C E-850	10/01	SERPA, JEFF	21	QUINCY/0600	QUINCY/1800	
ENG3 GDC 16 E-818	09/30	NOSIE, MCCARTHY	3	QUINCY/0600	QUINCY/1800	
ENG3 LOS PINOS 85 E-819	09/30	DOSCH, DAN	3	QUINCY/0600	QUINCY/1800	
ENG5 HI COUNTRY 1028 E-826	09/28	CONGER, JON	3	QUINCY/0600	QUINCY/1800	
ENG6 TORRES E-532	09/29	URZUA, ISAM	3	QUINCY/0600	QUINCY/1800	
WTS1 NORTHSTATE E-372	10/03	HUNT, JEORGE	1	QUINCY/0600	QUINCY/1800	
WTS2 49ER PRESSURE E-623	10/05	SASER, DICK	1	QUINCY/0600	QUINCY/1800	
WTS3 WESTERN FIRE E-492	09/29	LAUMAN, RICK	1	QUINCY/0600	QUINCY/1800	
DOZ2 PNF 1 E-333	09/27	SMITH, JAMES	4	QUINCY/0600	QUINCY/1800	
SKG1 SOFT TRACK ATTACK E-268	09/27	NELSON, JEREMY	3	QUINCY/0600	QUINCY/1800	
SKG1 SOFT TRACK ATTACK E-269	09/27	BUGLI, ZACH	2	QUINCY/0600	QUINCY/1800	
FALM TIMBER TIPPER 5 O-574	09/27	FLOYD, GERALD	2	QUINCY/0600	QUINCY/1800	
FALM REDWOOD EMPIRE O-692	09/20	GONZALES, JESSE	2	QUINCY/0600	QUINCY/1800	
FOBS O-652	09/19	FARLEY, JAMES J	1	QUINCY/0600	QUINCY/1800	
FOBS (T) O-657	09/19	MOUSSA, HESHAM	1	QUINCY/0600	QUINCY/1800	
EMPF WILDERNESS E-339	09/24	CHANDLER, DANIEL	1	QUINCY/0600	QUINCY/1800	
EMTF O-570	09/21	GILLIAM, AUSTIN J	1	QUINCY/0600	QUINCY/1800	
8. Division/Group Communication Summary						
Function	Channel	RX Frequency N/W	RX Tone/NAC	TX Frequency N/W	TX Tone/NAC	Mode
COMMAND	1 NIFC C10	170.4125	107.2	165.9625	107.2	A
COMMAND	2 NIFC C26	172.5500	107.2	164.8625	107.2	A
COMMAND	5 NIFC C44	172.5375	107.2	168.5125	107.2	A
TACTICAL	11 VFIRE24	154.2725	156.7	154.2725	156.7	A
AIR TO GROUND	13 A/G CMD	167.9500	NONE	167.9500	NONE	A
AIR TO GROUND	14 A/G TAC	168.4000	NONE	168.4000	NONE	A
9. Prepared By (Resource Unit Leader)		Approved By (Planning Section Chief)			Date	Time
SCOTT LAZENBY RESL (T)		THOMAS MARCHANT			09/18/2020	2200

Division/Group Assignment List (ICS 204 WF)
Controlled Unclassified Information//Basic

1. Incident Name:		3.				
NORTH COMPLEX		X		QQ		
2. Operational Period:						
Date/Time From: 09/19/2020 0600	SAT	Date/Time To: 09/20/2020 0600	SUN			
4. Operations Personnel						
NORTH OPERATIONS CHIEF		KYLE JACOBSON		BRANCH DIRECTOR PAT LAENG		
DIVISION/GROUP SUPERVISOR		CHRISTOPHER VOELKER LWD-9/24 EDWARD SMITH (T) - LWD 10/1		AIR ATTACK SUPERVISOR		
5. Resources Assigned this Period						
Strike Team / Task Force / Resource Designator	LWD	Leader	Number Persons	Drop Off PT./Time	Pick Up PT./Time	
6. Control Operations/Work Assignments: Continue to secure spots north of Oro Quincy. Provide holding for Firing Group.						
7. Special Instructions: Back haul all trash, modules need to take all trash back to ICP. Drafting restrictions to prevent spread of deadly fungus to endangered frogs. Avoidance Flagging: North Complex will be red and black candy striped. REMS 2 assigned to DIV MM and available Branch-wide. Ambulance Medic 3 @ DP 86 and available Branch-wide. **SOFR Dotson and SOFR (T) Shields assigned to DIVS AATT, MM and QQ.						
8. Division/Group Communication Summary						
Function	Channel	RX Frequency N/W	RX Tone/NAC	TX Frequency N/W	TX Tone/NAC	Mode
COMMAND	1 NIFC C10	170.4125	107.2	165.9625	107.2	A
COMMAND	2 NIFC C26	172.5500	107.2	164.8625	107.2	A
COMMAND	5 NIFC C44	172.5375	107.2	168.5125	107.2	A
TACTICAL	11 VFIRE24	154.2725	156.7	154.2725	156.7	A
AIR TO GROUND	13 A/G CMD	167.9500	NONE	167.9500	NONE	A
AIR TO GROUND	14 A/G TAC	168.4000	NONE	168.4000	NONE	A
9. Prepared By (Resource Unit Leader)		Approved By (Planning Section Chief)		Date	Time	
SCOTT LAZENBY RESL (T)		THOMAS MARCHANT		09/18/2020	2200	

Division/Group Assignment List (ICS 204 WF)
Controlled Unclassified Information//Basic

1. Incident Name:			3.			
NORTH COMPLEX			Branch:		Division/Group:	
2. Operational Period:			X		P / S / V / X / Z	
Date/Time From: 09/19/2020 0600	SAT	Date/Time To: 09/20/2020 0600				
4. Operations Personnel						
NORTH OPERATIONS CHIEF		KYLE JACOBSON		BRANCH DIRECTOR		PAT LAENG
DIVISION/GROUP SUPERVISOR			AIR ATTACK SUPERVISOR			
5. Resources Assigned this Period						
Strike Team / Task Force / Resource Designator		LWD	Leader	Number Persons	Drop Off PT./Time	Pick Up PT./Time
TFLD (T) O-918		09/28	TINGLE, TERRY	1	QUINCY/0600	QUINCY/1800
ENG3 ADVANCED LIFE E-399		09/20	LAMBERT, GUTHRIE	3	QUINCY/0600	QUINCY/1800
MACE & MACE PUMP #1 S-225.1		09/26	HEPP, J. LYNNE	1	QUINCY/0600	QUINCY/1800
MACE & MACE PUMP #2 S-225.2		09/26	MACE, BUCK	1	QUINCY/0600	QUINCY/1800
CHIP2 BLUE SKY E-551		10/04	PIER, STACY	2	QUINCY/0600	QUINCY/1800
CHIP2 SAYLOR CONST E-552		09/19	FARMER, JOSH	2	QUINCY/0600	QUINCY/1800
SOF2 O-538		10/02	CHARD, JAMES L	1	QUINCY/0600	QUINCY/1800
6. Control Operations/Work Assignments:						
Utilize appropriate suppression methods to keep fire in its current footprint. Back haul excess hose and equipment. Coordinate with Road Group for road repairs.						
7. Special Instructions:						
Back haul all trash, modules need to take all trash back to ICP. Drafting restrictions to prevent spread of deadly fungus to endangered frogs Avoidance Flagging: North Complex will be red and black candy striped. REMS 2 assigned to DIV MM and available Branch-wide. Ambulance Medic 3 @ DP 86 and available Branch-wide.						
8. Division/Group Communication Summary						
Function	Channel	RX Frequency N/W	RX Tone/NAC	TX Frequency N/W	TX Tone/NAC	Mode
COMMAND	1 NIFC C10	170.4125	107.2	165.9625	107.2	A
COMMAND	2 NIFC C26	172.5500	107.2	164.8625	107.2	A
TACTICAL	6 NIFC T3	168.6000	107.2	168.6000	107.2	A
AIR TO GROUND	13 A/G CMD	167.9500	NONE	167.9500	NONE	A
AIR TO GROUND	14 A/G TAC	168.4000	NONE	168.4000	NONE	A
9. Prepared By (Resource Unit Leader)			Approved By (Planning Section Chief)		Date	Time
KAREN KUMIEGA RESL (T)			THOMAS MARCHANT		09/18/2020	2200

Division/Group Assignment List (ICS 204 WF)

Controlled Unclassified Information//Basic

1. Incident Name:			3.			
NORTH COMPLEX			X	Division/Group: FIRING GROUP		
2. Operational Period:						
Date/Time From: 09/19/2020 0600	SAT	Date/Time To: 09/20/2020 0600	SUN			
4. Operations Personnel						
OPERATIONS CHIEF		KYLE JACOBSON		BRANCH DIRECTOR		PAT LAENG
DIVISION/GROUP SUPERVISOR		NICK BUNCH LWD 9/23 ALEX MIYAGISHIMA LWD-9/19 (T)		AIR ATTACK SUPERVISOR		
5. Resources Assigned this Period						
Strike Team / Task Force / Resource Designator	LWD	Leader	Number Persons	Drop Off PT./Time	Pick Up PT./Time	
CRW1 TALLAC IHC C-20	09/29	BETTY, KYLE	19	HASKINS SPIKE/0600	HASKINS SPIKE/1800	
CRW1 DIAMOND MOUNTAIN IHC C-143	09/19	DOBYNS, DAN	19	HASKINS SPIKE/0600	HASKINS SPIKE/1800	
ENG3 S/T 6848 C E-680	09/26	NEWELL, CRAIG	22	HASKINS SPIKE/0600	HASKINS SPIKE/1800	
WTS1 PARTRIDGE E-374	10/14	SIMONSEN, DAVID	1	HASKINS SPIKE/0600	HASKINS SPIKE/1800	
DOZ2 ALLEN'S WATER TENDER E-507	09/20	ALLEN, JOHN	2	HASKINS SPIKE/0600	HASKINS SPIKE/1800	
SKG1 SOFT TRACK E-182 (24 HOUR)	09/28	KRUSE, MALCOM	2	HASKINS SPIKE/0600	HASKINS SPIKE/1800	
SKG1 SOFT TRACK ATTACK E-270 (24 HR)	10/01	PRICE, PATRICK	2	HASKINS SPIKE/0600	HASKINS SPIKE/1800	
HEQB O-164	09/23	SCHOBER, ROBERT	1	HASKINS SPIKE/0600	HASKINS SPIKE/1800	
HEQB (T) O-1002	10/01	HAYWOOD, MATTHEW	1	HASKINS SPIKE/0600	HASKINS SPIKE/1800	
UASP O-751	09/22	GOSNEY, MATTHEW	1	HASKINS SPIKE/0600	HASKINS SPIKE/1800	
6. Control Operations/Work Assignments:						
Conduct firing operations along the indirect lines designated by North Operations.						
7. Special Instructions:						
Back haul all trash, modules need to take all trash back to ICP. Drafting restrictions to prevent spread of deadly fungus to endangered frogs Avoidance Flagging: North Complex will be red and black candy striped. REMS 2 assigned to DIV MM and available Branch-wide. Ambulance Medic 3 @ DP 86 and available Branch-wide.						
8. Division/Group Communication Summary						
Function	Channel	RX Frequency N/W	RX Tone/NAC	TX Frequency N/W	TX Tone/NAC	Mode
COMMAND	1 NIFC C10	170.4125	107.2	165.9625	107.2	A
COMMAND	2 NIFC C26	172.5500	107.2	164.8625	107.2	A
COMMAND	5 NIFC C44	172.5375	107.2	168.5125	107.2	A
TACTICAL	7 NIFC T5	166.7250	107.2	166.7250	107.2	A
AIR TO GROUND	13 A/G CMD	167.9500	NONE	167.9500	NONE	A
AIR TO GROUND	14 A/G TAC	168.4000	NONE	168.4000	NONE	A
9. Prepared By (Resource Unit Leader)			Approved By (Planning Section Chief)		Date	Time
KAREN KUMIEGA RESL (T)			THOMAS MARCHANT		09/18/2020	2200

Division/Group Assignment List (ICS 204 WF)
Controlled Unclassified Information//Basic

1. Incident Name:			3.			
NORTH COMPLEX			Branch:		Division/Group:	
2. Operational Period:			CONTINGENCY		CONTINGENCY GROUP	
Date/Time From: 09/19/2020 0600 SAT		Date/Time To: 09/20/2020 0600 SUN				
4. Operations Personnel						
NORTH OPERATIONS CHIEF		KYLE JACOBSON		BRANCH DIRECTOR		ROBERT BERTOLINA
DIVISION/GROUP SUPERVISOR				AIR ATTACK SUPERVISOR		
5. Resources Assigned this Period						
Strike Team / Task Force / Resource Designator		LWD	Leader	Number Persons	Drop Off PT./Time	Pick Up PT./Time
DOZ LMU 2242 E-31			STEVENSON, NORM	2	OROVILLE/0600	OROVILLE/1800
DOZ TGU 2544 E-33			WILBANKS, CLIFF	1	OROVILLE/0600	OROVILLE/1800
ENG3 LMU 2281 E-827					OROVILLE/0600	OROVILLE/1800
ENG3 2292 E-828					OROVILLE/0600	OROVILLE/1800
6. Control Operations/Work Assignments:						
Continue constructing dozer line from Coyote Gap south to North Fork of the Feather River.						
7. Special Instructions:						
Back haul all trash, modules need to take all trash back to ICP. Drafting restrictions to prevent spread of deadly fungus to endangered frogs Avoidance Flagging: North Complex will be red and black candy striped.						
8. Division/Group Communication Summary						
Function	Channel	RX Frequency N/W	RX Tone/NAC	TX Frequency N/W	TX Tone/NAC	Mode
COMMAND	3 NIFC C47	172.0750	107.2	162.2000	107.2	A
COMMAND	4 NIFC C3	170.4250	107.2	168.0750	107.2	A
COMMAND	5 NIFC C44	172.5375	107.2	168.5125	107.2	A
TACTICAL	8 NIFC T6	166.7750	107.2	166.7750	107.2	A
AIR TO GROUND	13 A/G CMD	167.9500	NONE	167.9500	NONE	A
AIR TO GROUND	14 A/G TAC	168.4000	NONE	168.4000	NONE	A
9. Prepared By (Resource Unit Leader)			Approved By (Planning Section Chief)		Date	Time
KAREN KUMIEGA RESL (T)			THOMAS MARCHANT		09/18/2020	2200

WEST ZONE

ASSIGNMENT LIST (ICS 204 WF)

CONTROLLED UNCLASSIFIED
INFORMATION/BASIC

1. Incident Name:	2. Operational Period:	3. Branch	Division
NORTH COMPLEX WEST ZONE	Date From: 09/19/20 Date To: 09/20/20 Time From: 0700 Time To: 0700	XX	C

4. Operations Personnel:		Page 1 of 3	Charlie
Operations Section Chief: Shane Lauderdale	Night Ops: Monty Smith		
Branch Director: Jason Dyer, Jason Morris (T)	Branch Safety:		
Division/Group Supervisor: Joey Howard	Air Attack:		

5. Resources Assigned:	** Resources Below in Bold are 12 Hour **							
Resource Identifier	ALS	LWD	Leader	Personnel	Request #	Hours	Reporting Location	
STC OES 3800C			FOLEY, JASON	18 +/-	E-1	0700-0700	DP 21	
STC XSJ 4183C			WEBER, MARK	17	E-50010	0700-0700	DP 21	
STC XTB 4231C			ANDERSON, JON	22	E-50438	0700-0700	DP 21	
T/F BTU 04			BURNELL, SHAWN	15 +/-	E-50536	0700-0700	DP 21	
STG BTU 9212G			FINKENKELLER, KEVIN	34	C-50035	0700-0700	DP 21	
STH AEU 9270H			ABELOE, MARK	37	C-50040	0700-0700	DP 21	
CRW2 FORTUNA 1			PEEBLES, ED	17	C-50033	0700-0700	DP 21	
CRW2IA C-14 NEU 1			STARK, DARREN	11	C-14	0700-0700	DP 21	
CRW1 TGU SALT CREEK 4			MARRTOFF, ERIC	13	C-50026	0700-0700	DP 21	
DOZ LNU 1449			BUNDY, BILL	2	E-50172	0700-0700	DP 21	
DOZ LMU 2242			STEVENSON, NORM	2	E-31	0700-0700	DP 21	
DOZ NEU 2342			KENNEDY, JOE	3	E-30	0700-0700	DP 21	
DOZ NEU 2346			BETS, BRANDON	3	E-32	0700-0700	DP 21	
DOZ TGU 2544			WILBANKS, CLIFF	1	E-50210	0700-0700	DP 21	
DOZ PVT E-27 - LET-ER-BUCK			STENT, BOB	2	E-27	0700-0700	DP 21	
DOZ PVT E-50111 - STRIKE			CHAVEZ, MIKE	2	E-50111	0700-0700	DP 21	
DOZ PVT E-50121 - RESTAD			RESTAD, BRUCE	1	E-50121	0700-0700	DP 21	
DOZ PVT E-50123 - TOMS EARTH			FUNES, TOM	2	E-50123	0700-0700	DP 21	

6. Work Assignments:
 Fall hazard trees, and trees that threaten control lines, to mitigate the threat of fire escaping, while maintaining personnel safety.
 Conduct direct fire attack and hold fire within established control lines.
 Mop up 200' interior to eliminate threat to the fire line.
 Assess structures for hazardous conditions and provide locations as appropriate.

7. Special Instructions:
*****FOR BUTTE CMD, SEE 205 FOR PROPER TONE-BASED ON LOCATION*****
 Use caution, utility vehicles will be working in the fire area clearing downed lines. Drive with your lights on and keep your speed down.

8. Communications

Name	Ch	Function	Rx Freq	Rx Tone	Tx Freq	Tx Tone	Notes
BUTTE CMD	1	COMMAND	154.4150	123.0 (T2)	159.0000	123.0 (T2)	BUTTE COMMAND
CDF T5	5	TACTICAL	151.2500	192.8 (T16)	151.2500	192.8 (T16)	BRANCH XX
CDF T18	14	AIR TO GROUND	159.3450	192.8 (T16)	159.3450	192.8 (T16)	***OROVILLE ZONE***
CALCORD	15	MEDICAL	156.0750	156.7 (T6)	156.0750	156.7 (T6)	MEDICAL COORDINATION
AIRGUARD	16	AIRGUARD	168.6250		168.6250	110.9 (T1)	EMERGENCY USE ONLY

9. Prepared by: Name: Gwyndolyn Ozard RESL Signature: _____

ICS 204 Date/Time: 9/18/2020 2200 Personnel Count: 202

ASSIGNMENT LIST (ICS 204 WF)

CONTROLLED UNCLASSIFIED
INFORMATION/BASIC

1. Incident Name: NORTH COMPLEX WEST ZONE	2. Operational Period: Date From: 09/19/20 Date To: 09/20/20 Time From: 0700 Time To: 0700	3. Branch Division XX C
--	---	--

4. Operations Personnel: Page 2 of 3 Charlie

Operations Section Chief: Shane Lauderdale	Night Ops: Monty Smith
Branch Director: Jason Dyer, Jason Morris (T)	Branch Safety:
Division/Group Supervisor: Joey Howard	Air Attack:

5. Resources Assigned: **** Resources Below in Bold are 12 Hour ****

Resource Identifier	ALS	LWD	Leader	Personnel	Request #	Hours	Reporting Location
DOZ PVT E-50129 - WURLITZER			WULITZER, CALEB	1	E-50129	0700-1900	DP 21
DOZ PVT E-50294 - HUMPHRY'S			HUMPHY, GREG	2	E-50294	0700-0700	DP 21
W/T1 BTC 25			CHURCHILL, B	1		0700-1900	DP 21
W/T PVT E-37 - DARRAH			DARGER, MARVIN	1	E-37	0700-1900	DP 21
W/T PVT E-40 - DARRAH			PRESTON, COREY	1	E-40	0700-1900	DP 21
W/T PVT E-50041 - FIRST			QUALLS, MARK	2	E-50041	0700-0700	DP 21
W/T PVT E-50048 - FIRELINE			MCMILLIAN, AUSTIN	2	E-50048	0700-0700	DP 21
W/T PVT E-50049 - BENDALLS			WALTON, MARK	1	E-50049	0700-1900	DP 21
W/T PVT E-50050 - RDL EQUIP			LEVERTON, RYAN	1	E-50050	0700-1900	DP 21
W/T PVT E-50053 - RUBINI			RUBINI, NATHAN	2	E-50053	0700-0700	DP 21
W/T1 PVT E-50189 - MARYMEE			MARYME, PATTY	2	E-50189	0700-0700	DP 21
W/T PVT E-50292 - PATANE			PATANE, GINO	1	E-50292	0700-1900	DP 21
W/T PVT E-50399 - COLEMAN			HARRIS, JAMES	2	E-50399	0700-0700	DP 21
FALM PVT O-50233 - MORGAN TR			MATNEY, THOMAS	2	O-50233	0700-1900	DP 21
FALM PVT O-50283 - GREEN			DESTOMBE, THEO	2	O-50283	0700-1900	DP 21
HEQB SIMPSON			SIMPSON, EDWIN	1	O-50077	0700-1900	DP 21
REAF IMMEKER			IMMEKER, DAVID	1	O-789	0700-1900	DP 21
REAF WISE			WISE, TIM	1	O-794	0700-1900	DP 21

6. Work Assignments:
 Fall hazard trees, and trees that threaten control lines, to mitigate the threat of fire escaping, while maintaining personnel safety.
 Conduct direct fire attack and hold fire within established control lines.
 Mop up 200' interior to eliminate threat to the fire line.
 Assess structures for hazardous conditions and provide locations as appropriate.

7. Special Instructions:
*****FOR BUTTE CMD, SEE 205 FOR PROPER TONE-BASED ON LOCATION*****

 Use caution, utility vehicles will be working in the fire area clearing downed lines. Drive with your lights on and keep your speed down.

8. Communications

Name	Ch	Function	Rx Freq	Rx Tone	Tx Freq	Tx Tone	Notes
BUTTE CMD	1	COMMAND	154.4150	123.0 (T2)	159.0000	123.0 (T2)	BUTTE COMMAND
CDF T5	5	TACTICAL	151.2500	192.8 (T16)	151.2500	192.8 (T16)	BRANCH XX
CDF T18	14	AIR TO GROUND	159.3450	192.8 (T16)	159.3450	192.8 (T16)	***OROVILLE ZONE***
CALCORD	15	MEDICAL	156.0750	156.7 (T6)	156.0750	156.7 (T6)	MEDICAL COORDINATION
AIRGUARD	16	AIRGUARD	168.6250		168.6250	110.9 (T1)	EMERGENCY USE ONLY

9. Prepared by: Name: Gwyndolyn Ozard RESL Signature: _____

ICS 204 Date/Time: 9/18/2020 2200 Personnel Count: 26

NIGHT

Division/Group Assignment List (ICS 204 WF)
Controlled Unclassified Information//Basic

1. Incident Name:			3.			
NORTH COMPLEX			Branch:		Division/Group:	
2. Operational Period:			NIGHT		NIGHT HOLDING GROUP	
Date/Time From: 09/19/2020 0600 SAT	Date/Time To: 09/20/2020 0600 SUN					
4. Operations Personnel						
OPERATIONS CHIEF				BRANCH DIRECTOR		JAMES COURTRIGHT
DIVISION/GROUP SUPERVISOR		KRIS LARSON LWD-9/22 CHRISTIAN VANDERSLICE -LWD 9/22		AIR ATTACK SUPERVISOR		
5. Resources Assigned this Period						
Strike Team / Task Force / Resource Designator		LWD	Leader	Number Persons	Drop Off PT./Time	Pick Up PT./Time
6. Control Operations/Work Assignments:						
Continue holding efforts for day shift firing operations. Be prepared for structure protection.						
7. Special Instructions:						
Back haul all trash, modules need to take all trash back to ICP. Drafting restrictions to prevent spread of deadly fungus to endangered frogs. Avoidance Flagging: North Complex will be red and black candy striped. Ambulance Medic 2 @ DP 120 and available Branch wide. REMS 5 assigned to Night Holding and available Branch wide. **SOF2 Wright assigned to Night Branch.						
8. Division/Group Communication Summary						
Function	Channel	RX Frequency N/W	RX Tone/NAC	TX Frequency N/W	TX Tone/NAC	Mode
COMMAND	1 NIFC C10	170.4125	107.2	165.9625	107.2	A
COMMAND	2 NIFC C26	172.5500	107.2	164.8625	107.2	A
TACTICAL	10 VFIRE23	154.2950	156.7	154.2950	156.7	A
AIR TO GROUND	13 A/G CMD	167.9500	NONE	167.9500	NONE	A
AIR TO GROUND	14 A/G TAC	168.4000	NONE	168.4000	NONE	A
9. Prepared By (Resource Unit Leader)			Approved By (Planning Section Chief)		Date	Time
SCOTT LAZENBY RESL (T)			THOMAS MARCHANT		09/18/2020	2200

Division/Group Assignment List (ICS 204 WF)
Controlled Unclassified Information//Basic

1. Incident Name:		3.				
NORTH COMPLEX		Branch:		Division/Group:		
2. Operational Period:		NIGHT		NIGHT FIRING GROUP		
Date/Time From: 09/19/2020 0600 SAT	Date/Time To: 09/20/2020 0600 SUN					
4. Operations Personnel						
OPERATIONS CHIEF		BRANCH DIRECTOR		JAMES COURTRIGHT		
DIVISION/GROUP SUPERVISOR	TERRY MC SHANE - LWD 10/2 MICHAEL COBB LWD-9/30 (T)	AIR ATTACK SUPERVISOR				
5. Resources Assigned this Period						
Strike Team / Task Force / Resource Designator	LWD	Leader	Number Persons	Drop Off PT./Time	Pick Up PT./Time	
CRW1 FEATHER RIVER IHC C-201	09/30	FRENCH, JASON	19	FORESTRY SPIKE CAMP/1800	FORESTRY SPIKE CAMP/0600	
ENG3 S/T 4129 C E-461	09/28	HOLM, MARTIN	19	FORESTRY SPIKE CAMP/1800	FORESTRY SPIKE CAMP/0600	
ENG3 MCA 216 E-841	10/01	OLDSON, JEFF	3	FORESTRY SPIKE CAMP/1800	FORESTRY SPIKE CAMP/0600	
WTS2 RYAN 14 E-489	10/02	CORTEZ, ROBERTO	1	FORESTRY SPIKE CAMP/1800	FORESTRY SPIKE CAMP/0600	
WTS1 NORTHSTATE E-600	09/26	HAYWARD, STEVEN	1	FORESTRY SPIKE CAMP/1800	FORESTRY SPIKE CAMP/0600	
DOZ2 TRI STATE E-514	10/02	CHIPMAN, LANCE	2	FORESTRY SPIKE CAMP/1800	FORESTRY SPIKE CAMP/0600	
SKG1 SOFT TRACK E-182	09/28	KRUSE, MALCOM	2	FORESTRY SPIKE CAMP/1800	FORESTRY SPIKE CAMP/0600	
SKG1 SOFT TRACK ATTACK E-270	09/23	HEATHER HEMPHILL	2	FORESTRY SPIKE CAMP/1800	FORESTRY SPIKE CAMP/0600	
SKDS OBEDIAH 1 E-274	09/28	DIAMOND, LIBERTY	4	FORESTRY SPIKE CAMP/1800	FORESTRY SPIKE CAMP/0600	
STEN O-1065	10/01	PEVENAGE, STEVE	1	FORESTRY SPIKE CAMP/1800	FORESTRY SPIKE CAMP/0600	
6. Control Operations/Work Assignments:						
Conduct firing operations along the indirect lines designated by North Operations. Be prepared for structure protection.						
7. Special Instructions:						
Back haul all trash, modules need to take all trash back to ICP. Drafting restrictions to prevent spread of deadly fungus to endangered frogs. Avoidance Flagging: North Complex will be red and black candy striped. Ambulance Medic 2 @ DP 120 and available Branch wide. REMS 5 assigned to Night Holding and available Branch wide. **SOF2 Wright assigned to Night Branch.						
8. Division/Group Communication Summary						
Function	Channel	RX Frequency N/W	RX Tone/NAC	TX Frequency N/W	TX Tone/NAC	Mode
COMMAND	1 NIFC C10	170.4125	107.2	165.9625	107.2	A
COMMAND	2 NIFC C26	172.5500	107.2	164.8625	107.2	A
COMMAND	5 NIFC C44	172.5375	107.2	168.5125	107.2	A
TACTICAL	7 NIFC T5	166.7250	107.2	166.7250	107.2	A
AIR TO GROUND	13 A/G CMD	167.9500	NONE	167.9500	NONE	A
AIR TO GROUND	14 A/G TAC	168.4000	NONE	168.4000	NONE	A
9. Prepared By (Resource Unit Leader)		Approved By (Planning Section Chief)		Date	Time	
SCOTT LAZENBY RESL (T)		THOMAS MARCHANT		09/18/2020	2200	

Division/Group Assignment List (ICS 204 WF)
Controlled Unclassified Information//Basic

1. Incident Name:		3.				
NORTH COMPLEX		Branch:		Division/Group:		
2. Operational Period:		NIGHT		NIGHT DD		
Date/Time From: 09/19/2020 0600 SAT	Date/Time To: 09/20/2020 0600 SUN					
4. Operations Personnel						
OPERATIONS CHIEF		BRANCH DIRECTOR		JAMES COURTRIGHT		
DIVISION/GROUP SUPERVISOR		AMANDA HICKMAN LWD - 9/22 PATRICK JOHNSON (T) LWD - 9/27		AIR ATTACK SUPERVISOR		
5. Resources Assigned this Period						
Strike Team / Task Force / Resource Designator	LWD	Leader	Number Persons	Drop Off PT./Time	Pick Up PT./Time	
6. Control Operations/Work Assignments:						
<p>Life safety and point protection are priorities. Patrol and hold the Mooreville Ridge Road, 62Y spur and the 54X spur. Coordinate with West Zone Division C on Tactical Frequency 151.2500 (CDF Tac 5).</p>						
7. Special Instructions:						
<p>Backhaul all trash, modules need to take all trash back to ICP. Avoidance Flagging: North Complex will be red and black candy striped. DO NOT DRAFT FROM FIRE HYDRANTS IN LA PORTE. Ambulance Medic 2 @ DP 120 and available Branch wide. REMS 5 assigned to Night Holding and available Branch wide. **SOF2 Wright assigned to Night Branch.</p>						
8. Division/Group Communication Summary						
Function	Channel	RX Frequency N/W	RX Tone/NAC	TX Frequency N/W	TX Tone/NAC	Mode
COMMAND	1 NIFC C10	170.4125	107.2	165.9625	107.2	A
COMMAND	3 NIFC C47	172.0750	107.2	162.2000	107.2	A
COMMAND	4 NIFC C3	170.4250	107.2	168.0750	107.2	A
TACTICAL	11 VFIRE24	154.2725	156.7	154.2725	156.7	A
AIR TO GROUND	13 A/G CMD	167.9500	NONE	167.9500	NONE	A
AIR TO GROUND	14 A/G TAC	168.4000	NONE	168.4000	NONE	A
9. Prepared By (Resource Unit Leader)		Approved By (Planning Section Chief)		Date	Time	
KAREN KUMIEGA RESL (T)		THOMAS MARCHANT		09/18/2020	2200	

AIR OPERATIONS SUMMARY

Prepared By: Galen Young

Prepared Date/Time:

9/18/2020

1800

1. INCIDENT NAME: North Complex	2. OPERATIONAL PERIOD DATE: 9/19/2020	Start Time 7:00	End Time 21:00	Sunrise 6:50	Sunset 19:04
---	---	---------------------------	--------------------------	------------------------	------------------------

3. REMARKS (Safety Notes, Hazards, Air Operations Special Equipment, etc.) * Wires in the forks of Feather River Canyon, wires near MRB at Rodgers Flat. Smoke Conditions causing poor visibility, Multiple TFR in proximity of the fire area, be aware of transitioning aircraft. UAS use on incident notify Helibase and announce on Command, fixed or rotor wing entering TFR contact aerial supervision, if no supervision announce on TFR Freq., Command FM, Command Air to Ground FM all zones. Announce on 5 minute intervals if no aerial supervision. Track all retardant usage, amounts and location. Coordinate with West Zone when working near zone break.	4. MEDEVAC A/C: Medevac NVG Hoist, based in Redding, CA Contact - 530-551-1222	5. TFR DESCRIPTION: FDC 0/6370 Polygon see TFR map, 12,500 foot ceiling, NOTAM Issued for Quincy and Nervino

6. PERSONNEL		Phone	7. FREQUENCIES		AM	FM	8. FIXED-WING (# Avail / Type/ Make-Model / FAA N# / Base(s))	
			A/A BRIEFING		132.275			
AOBD	Galen Young	575-574-8720	A/A TFR NORTH COMPLEX		135.725			
ASGS			A/A ROTARY WING NORTH		120.025			
HLCO			AIR/GROUND CMD NORTH			167.9500		
ATGS	Brian Rogers AA06	530-521-1843	AIR/GROUND TACTICAL			168.4000		
ATGS	Brian Baker, H509	530-394-8110	AIR TACTICS NORTH			166.6125		
HEBM	Tom Kennedy, Nervino	912-308-6036	DECK			163.1000		
HEBM	Dave Dale, Quin.	530-515-0799	CF Oroville Command					Rx 154.4150 T2 123.0 Tx 159.000 T4 136.5
ABRO	Andrew Whitehall, Nerv.	231-878-4033	CF Oroville A/G Command			167.9500	ATGS	Chester Air Attack 06, Relief from RDD pool
	Quincy Helibase	916-296-4876	CF Oroville A/G Tactical		Tx & Rx	159.345T16		
HEBM	Marcos Escabedo, Brw.	480-528-2340	CF Oroville A/G Rotor		121.850		Other	Air Space 760-500-9619 PNF 530-283-0193
AOBD	Greg Bradshaw, Oro.	949-887-2841						

9. HELICOPTERS (Use Additional Sheets As Necessary)													
FAA #	TYPE	MAKE/MODEL	BASE	AVAIL	START	REMARKS	FAA #	TYPE	MAKE/MODEL	BASE	AVAIL	START	REMARKS
1048Y	1	S61	Quincy	700	730		45917	1	S-61	Nervino	700	730	
1168U	2	S58T	Quincy	700	730		614HH	3	AS350-B3	Brownsville	700	730	
669H	2	Bell 205++	Quincy	700	730	RAPPEL							
1043T	1	S61	Nervino	700	730								
947CH	1	CH47	Nervino	700	730								
N20PF	2	Bell 212 HP	Quincy	700	730	512							
109Z	3	Bell 209	Quincy	700	730	H509 - Baker							
407RL	3	Bell 407	Nervino	700	730								
66HJ	2	Bell 205 ++	Quincy	700	730		UAS R31	3	M600	TBD	700	730	

AIR OPERATIONS SUMMARY ICS-220

AIR OPERATIONS SUMMARY ICS-220						Time Prepared 1800	Date Prepared Friday, September 18, 2020	Prepared By Greg Bradshaw																			
Incident Name and Incident Number North Complex West Zone CA-BTU-010751				Sunrise 0652	Startup 0722	Cutoff 1840	Sunset 1910	Shutdown 1940		Operational Period - Date Saturday, September 19, 2020	Operational Period - Time 0700 - 0700																
General Remarks, Safety Notes, Hazards, Air Operations Special Equipment, etc. TRACK ALL DIPSITE LOCATIONS / NUMBER OF DIPS / GALLONS TAKEN. TRACK ALL DROP LOCATIONS / NUMBER OF DROPS / GALLONS DROPPED All GPS DATA TO BE COLLECTED IN DEGREES, MINUTES, DECIMAL MINUTES FORMAT. AVOID Aerial Application of Retardant / Foam / Agent within 300' of Waterways, Bodies of Water, etc. If Retardant / Foam / Agent is Dropped Within These Areas Immediately Notify the AOB and Provide the Following Information: Lat / Long, Estimated Number of Gallons and a Map Detailing The Area. To Hail Aircraft - Air / Ground (CDF T18) in OROVILLE ZONE & Air to Ground COMMAND in NORTH ZONE HLCO & AIR ATTACK Call Signs will match their respective zones. Example: OROVILLE HLCO NORTH AIR ATTACK						Helibase Information Name Chico Latitude 39° 47.67 Longitude 121° 51.52 Name Latitude Longitude (use page 2 if needed)		TFR Information Request # Radius: Polygon NM Altitude: 12500' MSL 39° 45.11' Lat 121° 41.11' Long NOTAMS: 0/6370 Frequency 135.7250 http://tfr.faa.gov/tfr2/list.html		Rescue Ship Information <table border="1" style="width: 100%; border-collapse: collapse;"> <thead> <tr> <th style="width: 50%;"></th> <th style="width: 25%;">Day</th> <th style="width: 25%;">Night</th> </tr> </thead> <tbody> <tr> <td>Name</td> <td>C902</td> <td>821</td> </tr> <tr> <td>Phone</td> <td>(530) 839-2121</td> <td>(530) 225-2411</td> </tr> <tr> <td>Make/Model</td> <td>Bell UH1H</td> <td>Sikorsky UH60</td> </tr> <tr> <td>Location</td> <td>Chico / Vina</td> <td>Redding</td> </tr> </tbody> </table> Request Procedure for These Aircraft: Contact Incident Comms Unit See Medical Plan For Additional Info				Day	Night	Name	C902	821	Phone	(530) 839-2121	(530) 225-2411	Make/Model	Bell UH1H	Sikorsky UH60	Location	Chico / Vina	Redding
	Day	Night																									
Name	C902	821																									
Phone	(530) 839-2121	(530) 225-2411																									
Make/Model	Bell UH1H	Sikorsky UH60																									
Location	Chico / Vina	Redding																									
OROVILLE ZONE FREQUENCIES						POSITION		NAME		PHONE		TRAINEE NAME		PHONE													
Frequencies	RX	Tone	TX	Tone	AM / FM	AOBD	Greg Bradshaw	(949) 887-2841																			
Air Tactics	167.9125		167.9125		FM	ASGS	Sean Preader	(707) 217-6779																			
Air / Air Rotary Wing	121.8250		121.8250		AM	HEBM	Jared Collins	(858) 353-6261																			
Air / Ground (CDF T18)	159.3450	192.8 (16)	159.3450	192.8 (16)	FM	ATGS	Skye McGregor	(530) 895-6505																			
Command (Butte CMD)	154.4150	123.0 (2)	159.0000	136.5 (4)	FM	HLCO	Rudy Yniguez (57Z)	(530) 515-4440																			
DECK	163.1000		163.1000		FM	HLCO	Byron Vance (OHA)	(530) 588-4516																			
SHARED FREQUENCIES						CALIFORNIA & MULTI - STATE NATIONAL GUARD																					
Frequencies	RX	Tone	TX	Tone	AM / FM	AAML	Crystal Henson	(707) 599-5345																			
Air / Air TFR	135.7250		135.7250		AM	MHEM	Eric Chisolm (RDD)	(707) 321-8157				821 24 hr Rescue Ship Mgr															
Air / Air Briefing	132.2750		132.2750		AM	MLCO	Frank Podesta (GOO)	(209) 768-3730				Grass Valley Air Attack Base															
Calcord - Medical	156.0750	156.7 (6)	156.0750	156.7 (6)	FM	MFL	Mike Decosta (Mather)	(916) 215-7282				California National Guard															
Airguard - Emergency Only	168.6250		168.6250	110.9 (1)	FM																						
NORTH ZONE FREQUENCIES						CALIFORNIA INTERAGENCY INCIDENT MANAGEMENT TEAM 4																					
Frequencies	RX	Tone	TX	Tone	AM / FM	AOBD	Galen Young	(575) 574-8720																			
Air Tactics	166.6125		166.6125		FM	ASGS	Jim Stratton	(760) 207-4325																			
Air / Air Rotary Wing	120.0250		120.0250		AM	HEBM	Dave Dale (Quincy)	(530) 515-0799																			
Air / Ground - Command	167.9500		167.9500		FM	HEBM	Jason Horstman (Nerv)	(541) 216-3793																			
Air / Ground Tactical	168.4000		168.4000		FM	ATGS	Brian Rogers (AA06)	(530) 521-1843																			
Command (Pike County)	170.4250	107.2 (10)	168.6250	107.2 (10)	FM	ATGS	Brian Baker (H509)	(530) 521-1843																			
HELICOPTERS (Use page 2 if Needed)						HELICOPTERS (Use page 2 if Needed)																					
FAA #	Type	Make/Model	Helibase	Avail	Start	Remarks	FAA #	Type	Make/Model	Helibase	Avail	Start	Remarks														
0CU	1	Chinook CH47	Chico	700	800	Tank / A-50019	834	1	Sikorsky UH60	Chico	900	1000	LL Bucket / A -														
35S	1	Sikorsky CH54A	Chico	700	800	Tank / A-50020																					
6LH	2	Bell 212	Chico	700	800	Std / LL Bucket / A-50016	843	1	Sikorsky HH60	Chico	900	1000	LL Bucket / A - 50037														
3PA	2	Bell 212HP	Chico	700	800	Std / LL Bucket / A-50017	858	1	Sikorsky UH60	Grass Valley	900	1000	LL Bucket / A - 50003														
902	2	Bell UH1H	Chico	700	800	Hoist / Helitack / A-50018	859	1	Sikorsky UH60	Grass Valley	900	1000	LL Bucket / A - 50004														
2EV	3	Airbus 350 B2	Chico	700	800	Recon / Bucket / A-50015	861	1	Sikorsky UH60	Chico	900	1000	LL Bucket / A - 50023														
0HA	3	Airbus 350 B3E	Chico	700	800	HLCO / A - 50013	862	1	Sikorsky UH60	Chico	900	1000															
57Z	3	Bell 206 L4	Chico	700	800	Recon / HLCO / A-50014	863	1	Sikorsky UH60	Chico	900	1000	LL Bucket / A - 50025														
6GM	3	Bell 206 L4	Chico	700	800	Recon / HLCO / A-50027																					
FIXED WING						USFS MOBILE RETARDANT BASE																					
FAA #	Type	Make/Model	Base	Avail	Start	Remarks	Name	Latitude	Longitude	Manager	Manager Phone	Address															
							Rodgers	39° 57.75'	121° 16.52'	Doug Lindsey	(805) 680-4321	9560 Hwy 70 Storie, CA 95980															

INCIDENT RISK ANALYSIS NORTH COMPLEX CA-PNF-001308 (ICS 215a) Day/Night Shift

DIV/BR	HAZARDOUS ACTIONS / CONDITIONS	MITIGATIONS / WARNINGS / REMEDIES
ALL	ACCOUNTABILITY	<ul style="list-style-type: none"> Know where your troops are at all times. Know the plan, brief the plan, and implement the plan. Ensure you have communications with adjoining forces and they know the plan. Check in and out when traveling through Branches and Divisions. If you see someone that looks out of place, stop and ask what they're doing As fire conditions escalate and your chasing spots, don't over commit. Back off, regroup, and re-engage.
ALL	FIRE BEHAVIOR	<ul style="list-style-type: none"> Are you seeing what we have predicted? Conduct thorough assessments before starting work Ensure LCES is in place Plan & Communicate your exit strategy with your crew and adjacent resources Provide additional briefing for new resources and maintain communications.
ALL	WILDLAND URBAN INTERFACE OPERATIONS	<ul style="list-style-type: none"> Maintain continuous Situational Awareness based upon the fire environment, observed fire behavior, hazards and incident objectives. Key to success in the WUI is preparation and preplanning. Be active and engage in defense preparations & don't wait for the fire to arrive. Be decisive in tactical engagement. Know when to engage or not. Establish management decision points, Safety Zones, and Escape Routes.
ALL	HAZARD / DANGER TREES	<ul style="list-style-type: none"> Follow Hazard Tree Safety Guidelines (IRPG p.22.) Limit number of personnel around snags and their exposure time; fallers must be qualified for the trees being felled. Be alert around hazard trees during wind events, even green trees. The hazard zone extends a minimum of 2½ tree lengths. Avoid parking vehicles or taking breaks under or near hazard trees.
ALL	FIRING OPERATIONS and DEVICES	<ul style="list-style-type: none"> Follow the chain of command when undertaking burning operations. Ensure that aerial/ground ignition plans have been well briefed including LCES and drought related fire behavior considerations. Wear and use appropriate PPE. Initiate burning after ensuring the plan is authorized and understood by all.
ALL	FATIGUE / COMPLACENCY	<ul style="list-style-type: none"> Be alert for signs of fatigue and take breaks as necessary. Maintain 2:1 work/rest ratio. Monitor ALL resources for level of fatigue. Repeated assignments in the same area can lead to complacency making personnel more vulnerable to accidents. Take steps to maintain SA for the duration of the incident.
ALL	HEAVY EQUIPMENT OPERATIONS	<ul style="list-style-type: none"> Ensure communications are established with operators (Visual & Radio) Avoid working downslope from heavy equipment. Maintain a 50'-150' exclusion area around equipment. In timber increase safety distance to 2 ½ times canopy height.
ALL	NIGHT OPERATIONS	<ul style="list-style-type: none"> Have a purpose for where you drive and what you do. Don't rush into assignments. Use caution where you park or stage, especially in steep timbered areas. Use available time for briefings on roads, terrain, and potential rolling material, especially if the resources are new to the area. Increase SA by trying to see the work area during daylight hours. Use glow sticks to mark hazards, and ensure personnel have headlamps.
ALL	AVIATION OPERATIONS	<ul style="list-style-type: none"> Conduct thorough mission assessments before starting work. Follow the guidelines in the IHOG and other aviation guidelines and reference materials. Ensure coordination and communication are in place and understood by all involved resources in a mission. Ensure close coordination between Air Attack, air tankers, helicopters, and ground resources.
ALL	COVID-19	<ul style="list-style-type: none"> Utilize social distancing, wear facemasks in camp. Maintain the "module of one" concept. Disinfect vehicles, tools, and commonly touch surfaces frequently. Do not share equipment and wash hands frequently.
INCIDENT NAME: <h1 style="margin: 0;">North Complex</h1>		Operational Period: 0600-0600 <h1 style="margin: 0;">September 19/20, 2020</h1>
		DATE AND TIME PREPARED: September 18, 2020 1600



North Complex– Safety Message

INCIDENT #CA-PNF-001308

DATE: 09-19/20-2020 TIME:0600 – 0600 Day/Night

General Safety Concerns:

- **Driving:** Narrow/dusty roads, others driving faster than we do. **HEADS UP!!!**
- **Risk versus benefit:** Don't get caught up in the moment! Always weigh the risks of tactical operations against the potential benefit. **Especially on steep slopes at night!**
- **Drought conditions:** Use all of the assessment tools; Heads up for fire behavior; Ensure **LCES** is in place; Take extra time to ensure it is safe to engage! Use extra caution all the time.
- **All trees can be dangerous.** They don't have to be leaning, dead, burned, or gnarly. Perform adequate assessments, minimize exposure and risk around all trees.
- **Line Construction:** Use all of the safety protocols concerning line construction. Watch the spacing, footing, and other firefighters below.

“SEE SOMETHING.....SAY SOMETHING!”

If you see a hazard or a dangerous situation developing, tell your supervisor and those around you.

Leaders set the Example

All leaders of firefighters have the responsibility to provide a model their subordinates will emulate and follow. You should:

- Share the hazards and hardships with subordinates
- A positive attitude is infectious
- Don't show discouragement when facing setbacks
- Choose the difficult right over the easy wrong
- Provide Leader's Intent:
 - Task
 - Purpose
 - End State

Night Shift: Patrol with a Purpose!

- Obtain a clear briefing to understand the purpose and intent of the patrol.
- Coordinate all patrol activities with adjoining patrol resources.
- Maintain strict accountability of all resources.
- Always keep the purpose of the patrol in mind before engaging.
- Always assess risk versus gain when considering taking action during patrol activities.

Prepared by:
Team 4 Safety Group





North Complex COVID-19 Expectations

- All incident personnel will follow all local, State and CDC guidelines for COVID-19.
- **As you travel through the local communities proximal to the fire, be mindful that in the State of California, face coverings are required inside local businesses.**
- Being a Federal fire, incident personnel are expected to comply with the following Region 5 and incident guidance.
- Use the COVID-19 Daily Screening Tool, provided in the IAP, to monitor self and module.
- Utilize Module-as-one concepts to reduce the risk of transmitting the novel Coronavirus. This limits “close contacts” to those within the module. A “close contact” is defined as less than 6 feet, for at least 15 minutes with or without face coverings/masks.
- **Social Distancing.** Maintain a minimum of 6’ physical distancing, especially from those outside of your module-as-one.
- **Face Coverings.** Face coverings are required to be worn, **in the appropriate manner covering nose and mouth**, when at ICP and camps. Outside of camp, all incident personnel will wear a face covering when social distancing is not possible, especially with those outside your module-as-one.
- **Wash your hands.** Wash your hands often with soap and water for at least 20 seconds, especially after blowing you nose, coughing or sneezing. If soap and water are not readily available, use a hand sanitizer that contains at least 60% alcohol. Do not use hand sanitizers containing methanol or 1-propanol. Cover all surfaces of your hands and rub them together until they feel dry. Avoid touching your eyes, nose and mouth with unwashed hands.
- Clean and disinfect vehicles and equipment. Disinfect all high-touch surfaces frequently, such as radios, phones, door handles, etc.

NORTH COMPLEX COVID-19 DAILY SCREENING TOOL

Today or in the past 24 hours, have you had any of the following symptoms¹?

Symptom
Cough more than expected?
Shortness of breath or difficulty breathing?
Fever? Chills?
Muscle pain, outside your normal for firefighting?
Sore throat?
New loss of taste or smell?
Fatigue, outside your normal for firefighting?
Headache, outside your normal for firefighting?
Congestion or runny nose, outside your normal for firefighting?
Nausea or vomiting
Diarrhea
<i>* Take temperature with no-touch thermometer, if available *</i>

Instructions for Screening

Item	What to Do
If resource has a cough that is more than expected, shortness of breath or difficulty breathing, or any other symptoms listed.	NOTIFY SUPERVISOR IMMEDIATELY
At entries to established camps (ICP): COVID-19 Daily Screening Tool will be posted for self screening of Incident Personnel, Cooperators and Guests.	DO NOT ANNOUNCE Ask individual or "module-as-one" to step aside and follow the steps below.
If resource has cough, shortness of breath or difficulty breathing, or any other listed symptoms including fever (over 100.4) at entry.	

Steps to follow for a symptomatic screening
Escort individual or "module-as-one" to isolation area. Separate the symptomatic personnel.
Isolation support personnel should begin documentation.
Notify Line Medics or MEDL if at ICP to begin evaluation for COVID-19 potential.
COVID Safety will coordinate with Incident COVID Advisor.
Have individual or "module-as-one" fill out WF Employee Contact Assessment Sheet.
Protect and secure any collected Personal Identifiable Information (PII) or Personal Health Information (PHI).

¹ Symptoms of Coronavirus
<https://www.cdc.gov/coronavirus/2019-ncov/symptoms-testing/symptoms.html>



Wildland Fire Employee Contact Assessment

Contact information										
Date					Fire					
Name					Fire Supervisor					
Cell Phone					Cell Phone					
Unit					Position					
Check-in Date			How did you travel here? AOV, POV, Rental O/C/E # Airline with ICP pickup							
Demob Date			Did you travel as a "Module as One"							
Living Arrangements										
Where are you eating? <small>*Check all that apply</small>	ICP		Sack Lunch		Hot Cans		Take out		Grocery Store	
Comments										
Where are you sleeping?	ICP		Spike Camp		Camp ground		Hotel		Other	
Comments										
Does your "Module as One" eat together?	YES	NO	Does your "Module as One" sleep in the same location?	YES	NO					
Comments										
Has your "Module as One" had any new individuals join?					Have you been in close contact with someone new recently?					
Do you have any reason to think you have experienced an exposure?										

IA GROUP

INCIDENT RADIO COMMUNICATIONS PLAN ICS 205		Incident Name <i>(Version 4)</i> North Complex - IA Group				Date/Time Prepared 09/19/20 2100		Operational Period Date/Time Initial Attack Group			
CONTROLLED UNCLASSIFIED INFORMATION/BASIC											
CH	Function	Channel Name/Trunked Talkgroup	Assignment	RX Freq	RX Tone/NAC	TX Freq	Tx Tone/NAC	Dev	Pwr	Mode A, D, M	Remarks
1	Dispatch	PNF	Plumas Forest Net	170.5500	None	164.8750	OST / MPL	N	H	A	"Plumas"
2	Dispatch	PNF Adm	Plumas Admin Net	171.4250	None	163.1625	OST / MPL	N	H	A	"Plumas"
3											
4											
5											
6	Tactical	CDF T1	Cal Fire Tac 1	151.2575	192.8 Tone 16	151.2575	192.8 Tone 16	N	H	A	
7	Air to Ground	CDF A/G2	Cal Fire Air to Ground 2	159.2625	192.8 Tone 16	159.2625	192.8 Tone 16	N	H	A	
8	Air to Ground	CDF A/G1	Cal Fire Air to Ground 1	151.2200	192.8 Tone 16	151.2200	192.8 Tone 16	N	H	A	
9	Tactical	NIFC T2	IA Tactical	168.2000	None	168.2000	None	N	H	A	
10	Tactical	R5 T4	IA Tactical	166.5500	None	166.5500	None	N	H	A	
11	Tactical	R5 T5	IA Tactical	167.1125	None	167.1125	None	N	H	A	
12	Tactical	VFIRE22	IA Tactical	154.2650	156.7 Tone 6	154.2650	156.7 Tone 6	N	H	A	
13	Air to Ground	A/G 14	Plumas Primary	167.5000	None	167.5000	None	N	H	A	
14	Air to Ground	A/G 59	Plumas Secondary	169.1125	None	169.1125	None	N	H	A	
15	Tactical	CALCORD	Interoperability	156.0750	156.7 Tone 6	156.0750	156.7 Tone 6	N	H	A	
16/20	Emergency	AIRGUARD	Emergency	168.6250	None	168.6250	110.9 Tone 1	N	H	A	
Prepared By (Communications Unit Leader) Sal Bonilla Jr., Kevin Janes, Tim Maguire Coml's					Incident Location: Quincy, CA Cnty: Latitude N Longitude W						
Plumas National Forest Dispatch (530) 283-0193											

IA GROUP

INCIDENT RADIO COMMUNICATIONS PLAN ICS 205		Incident Name <i>(Version 7)</i> North Complex			Date/Time Prepared 9/18/2020 2100 Hrs		Operational Period Date/Time 9/19/20 0600 - 9/20/20 0600				
CONTROLLED UNCLASSIFIED INFORMATION/BASIC											
CH	Function	Channel Name/Trunked Talkgroup	Assignment	RX Freq	RX Tone/NAC	TX Freq	Tx Tone/NAC	Dev	Pwr	Mode A, D, M	Remarks
1	Command	NIFC C10	ALL DIVISIONS	170.4125	107.2 Tone 10	165.9625	107.2 Tone 10	N	H	A	Claremont Peak
2	Command	NIFC C26	ALL DIVISIONS	172.5500	107.2 Tone 10	164.8625	107.2 Tone 10	N	H	A	Mt. Hough
3	Command	NIFC C47	ALL DIVISIONS	172.0750	107.2 Tone 10	162.2000	107.2 Tone 10	N	H	A	Lexington
4	Command	NIFC C3	ALL DIVISIONS	170.4250	107.2 Tone 10	168.0750	107.2 Tone 10	N	H	A	Pike county LO
5	Command	NIFC C44	ALL DIVISIONS	172.5375	107.2 Tone 10	168.5125	107.2 Tone 10	N	H	A	Bald Eagle PK
6	Tactical	NIFC T3	Str.Grp,DivP/S/V/X/Z	168.6000	107.2 Tone 10	168.6000	107.2 Tone 10	N	H	A	Road Grp use Div Tac channel
7	Tactical	NIFC T5	FIRING GRP	166.7250	107.2 Tone 10	166.7250	107.2 Tone 10	N	H	A	
8	Tactical	NIFC T6	DIV BB, CONT	166.7750	107.2 Tone 10	166.7750	107.2 Tone 10	N	H	A	
9	Tactical	CDF T5	Div C, Div MM	151.2500	192.8 Tone 16	151.2500	192.8 Tone 16	N	H	A	Bold West Zone
10	Tactical	VFIRE23	Div AA/TT	154.2950	156.7 Tone 6	154.2950	156.7 Tone 6	N	H	A	Night Holding
11	Tactical	VFIRE24	Div. DD, Div QQ	154.2725	156.7 Tone 6	154.2725	156.7 Tone 6	N	H	A	
12	Tactical	VFIRE25	Div T, Div GG/ JJ	154.2875	156.7 Tone 6	154.2875	156.7 Tone 6	N	H	A	Bold West Zone
13	Air to Ground	A/G CMD	All Divisions	167.9500	None	167.9500	None	N	H	A	
14	Air to Ground	A/G TAC	All Divisions	168.4000	None	168.4000	None	N	H	A	
15	Tactical	CALCORD	Medical	156.0750	156.7 Tone 6	156.0750	156.7 Tone 6	N	H	A	
16/20	Emergency	AIR GUARD	Emergency	168.6250	None	168.6250	110.9 Tone 1	N	H	A	
Prepared By (Communications Unit Leader) Sal Bonilla Jr, Kevin Janes, Tim Maguire  					Incident Location: Quincy, CA Cnty: Plumas Latitude N Longitude W						
Communications Unit (619) 359-3983 or (619) 383-6887											

ICS 205 - INCIDENT RADIO COMMUNICATIONS PLAN

CONTROLLED UNCLASSIFIED
INFORMATION//BASIC

1. Incident Name: NORTH COMPLEX WEST ZONE PAGE 1 OF 2			2. Date/Time Prepared Date: 09/18/2020 Time: 1930			3. Operational Period: Date From: 09/19/20 Date To: 09/20/20 Time From: 0700 Time To: 0700		
4. Communications								
Ch#	Function	Name	Assigned To	Rx Freq	Rx Tone	Tx Freq	Tx Tone	Notes
1	COMMAND	BUTTE CMD T2	ALL DIVS	154.4150	123.0 (T2)	159.0000	123.0 (T2)	SUNSET
2	COMMAND	BUTTE CMD T4	ALL DIVS	154.4150	123.0 (T2)	159.0000	136.5 (T4)	BALD MTN
3	COMMAND	BUTTE CMD T5	ALL DIVS	154.4150	123.0 (T2)	159.0000	146.2 (T5)	ST. JOHN
4	COMMAND	BUTTE CMD T13	ALL DIVS	154.4150	123.0 (T2)	159.0000	141.3 (T13)	BLOOMER
5	TACTICAL	CDF T5	DIV C	151.2500	192.8 (T16)	151.2500	192.8 (T16)	BRANCH XX
6	TACTICAL	CDF T24	DIV F/I	151.3325	192.8 (T16)	151.3325	192.8 (T16)	BRANCH XX
7	TACTICAL	CDF T29	ALL DIVS	151.3475	192.8 (T16)	151.3475	192.8 (T16)	***MORNING BRIEFING***
8	TACTICAL	CDF T26	DIV D	159.2925	192.8 (T16)	159.2925	192.8 (T16)	BRANCH XX
9	TACTICAL	CDF T27	SOUTH 2	159.3075	192.8 (T16)	159.3075	192.8 (T16)	SOUTH CONTINGENCY
10	TACTICAL	VTAC11	SOUTH 1	151.1375	156.7 (T6)	151.1375	156.7 (T6)	SOUTH CONTINGENCY
11	TACTICAL	CDF T31	NORTH 1	159.3825	192.8 (T16)	159.3825	192.8 (T16)	NORTH CONTINGENCY
12	AIR TO GROUND	167.9500	AIR TO GROUND	167.9500		167.9500		***AIR TO GROUND COMMAND***
13	AIR TO GROUND	168.4000	ALL DIVS	168.4000		168.4000		***AIR TO GROUND TAC***
14	AIR TO GROUND	CDF T18	ALL DIVS	159.3450	192.8 (T16)	159.3450	192.8 (T16)	***OROVILLE ZONE***
15	MEDICAL	CALCORD	ALL DIVS	156.0750	156.7 (T6)	156.0750	156.7 (T6)	MEDICAL COORDINATION
16	AIRGUARD	AIRGUARD	ALL DIVS	168.6250		168.6250	110.9 (T1)	EMERGENCY USE ONLY
17								
18								
19								
20	AIRGUARD	AIRGUARD	ALL DIVS	168.6250		168.6250	110.9 (T1)	EMERGENCY USE ONLY
5. Special Instructions								
THE LATEST CLONE FOR SEPTEMBER 19, 2020 IS NCWZ 4 WEST ZONE COMMUNICATIONS # 559-513-7251*** MORNING BRIEFING IS ON CDF T29***								
6. Prepared by (Communications Unit Leader): Name: Mike Heyfron						Signature: _____		
ICS 205 - CONTROLLED UNCLASSIFIED INFORMATION//BASIC						Date/Time: 09/18/20 1930		

ICS 205 - INCIDENT RADIO COMMUNICATIONS PLAN

CONTROLLED UNCLASSIFIED INFORMATION//BASIC

1. Incident Name: NORTH COMPLEX WEST ZONE PAGE 2 OF 2	2. Date/Time Prepared Date: 09/18/2020 Time: 1930	3. Operational Period: Date From: 09/19/20 Date To: 09/20/20 Time From: 0700 Time To: 0700
--	--	---

4. Communications



Ch#	Function	Name	Assigned To	Rx Freq	Rx Tone	Tx Freq	Tx Tone	Notes
1	COMMAND	BUTTE CMD T2	ALL DIVS	154.4150	123.0 (T2)	159.0000	123.0 (T2)	SUNSET
2	COMMAND	BUTTE CMD T4	ALL DIVS	154.4150	123.0 (T2)	159.0000	136.5 (T4)	BALD MTN
3	COMMAND	BUTTE CMD T5	ALL DIVS	154.4150	123.0 (T2)	159.0000	146.2 (T5)	ST. JOHN
4	COMMAND	BUTTE CMD T13	ALL DIVS	154.4150	123.0 (T2)	159.0000	141.3 (T13)	BLOOMER
5	TACTICAL	CDF T32	DIV M/R	151.2425	192.8 (T16)	151.2425	192.8 (T16)	BRANCH XXIII/XXV
6	TACTICAL	VFIRE 23	SUPP REPAIR	154.2950	156.7 (T6)	154.2950	156.7 (T6)	SUPP REPAIR
7	TACTICAL	CDF T29	ALL DIVS	151.3475	192.8 (T16)	151.3475	192.8 (T16)	***MORNING BRIEFING***
8	TACTICAL	VFIRE 25	DIV T	154.2875	156.7 (T6)	154.2875	156.7 (T6)	BRANCH XXIII/XXV
9	TACTICAL	CDF T13	CONTINGENCY	151.3775	192.8 (T16)	151.3775	192.8 (T16)	CHEROKEE CONTINGENCY
10	TACTICAL	VTAC11	SOUTH 1	151.1375	156.7 (T6)	151.1375	156.7 (T6)	SOUTH CONTINGENCY
11	TACTICAL	CDF T31	NORTH 1	159.3825	192.8 (T16)	159.3825	192.8 (T16)	NORTH CONTINGENCY
12	AIR TO GROUND	167.9500	AIR TO GROUND	167.9500		167.9500		***AIR TO GROUND COMMAND***
13	AIR TO GROUND	168.4000	AIR TO GROUND	168.4000		168.4000		***AIR TO GROUND TAC***
14	AIR TO GROUND	CDF T18	AIR TO GROUND	159.3450	192.8 (T16)	159.3450	192.8 (T16)	***OROVILLE ZONE***
15	MEDICAL	CALCORD	ALL DIVS	156.0750	156.7 (T6)	156.0750	156.7 (T6)	MEDICAL COORDINATION
16	AIRGUARD	AIRGUARD	ALL DIVS	168.6250		168.6250	110.9 (T1)	EMERGENCY USE ONLY
17								
18								
19								
20	AIRGUARD	AIRGUARD	ALL DIVS	168.6250		168.6250	110.9 (T1)	EMERGENCY USE ONLY

5. Special Instructions

THE LATEST CLONE FOR SEPTEMBER 19, 2020 IS NCWZ 4 WEST ZONE COMMUNICATIONS # 559-513-7251*** MORNING BRIEFING IS ON CDF T29***

6. Prepared by (Communications Unit Leader): Name: Mike Heyfron	Signature: _____
--	------------------

Section Chief / Unit Leader	Name	Phone Number	Comments
FINANCE SECTION			
Chief	Judy Reynolds	208-863-6556	
INFORMATION			
Public Information Officer	Sean Collins	310-795-3075	
Media PIO Line		530-316-4487	
LOGISTICS SECTION			
LOGS Chief	Cheryl Raines	208-761-2635	
LOGS Chief	Tracy Stellman	209-283-4562	
LOGS (T)	Martie Hale	916-296-1976	
COML Lead	Sal Bonilla Jr.	707-292-1983	
COML Deputy	Kevin Janes	510-812-9502	
COML	Tim Maguire	408-679-2305	
INCM	Dianne Duncan	530-394-8102	
Communication Trailer	RADO Desk	619-363-6887	
Communication Trailer	INCM Desk	619-359-3983	
Facility Unit Leader	Aron Levin	208-854-9621	
Food Unit Leader - North Complex	Linda Guy		
Brownsville BC ~ Food Unit Leader	Jan Palecek	559-288-5881	
Brownsville BC ~ Ground Support Unit Leader	Jason Kammann	916-296-6491	
Ground Support Unit Leader	Ron Brewer	619-373-4900	
Ground Support - Transport	Nancy Romero	760-987-5019	
Ground Support - Repairs	Jared Bynum	601-670-0939	
Medical Unit Leader	Eric Williams	661-8091967	
Medical Unit Leader	Doug Stuart	805-906-4090	
Brownsville BC ~ Medical Unit Leader (T)	Mike Harris	559-707-9393	
Brownsville BC ~ Supply Unit Leader	Jennifer Wells	530-394-8042	
Supply Unit Leader (T)	Jennifer Armstrong	530-329-1701	
OPERATIONS SECTION			
North Zone Day OPS			
South Zone Day OPS	Dave Pereira	530-391-9661	
West Zone OPS	Shane Lauderdale		
Night Branch	James Courtright	208-867-2734	
Planning OPS	Jake Cagle	661-331-2103	
Spike Camp Support OPS	Robin Ace	907-841-6266	
Structure Protection Group	Mark Mott	916-296-6944	
IMET	Sean Luchs	240-499-6654	
Air Attack		530-205-0131	
Gansner Airport	North Helibase	916-296-4876	
Nervino Airport	Nervino Helibase	231-878-4033	
PLANNING SECTION			
Planning Section Chief	Mitch Diehl	916-296-9174	916-296-7862
Brownsville BC ~ Plans	Tom Reaves	916-291-2651	
Resource Unit Leader	Mike Vetti	916-296-8599	
Situation Unit Leader	Damain Guilliani	619-992-2353	
Situation Unit Leader	Jeremey Camacho	805-760-5867	
Demob Unit Leader	Marian Kadota	916-296-7862	
Status Check-in Recorder	Shawn Steiner	916-396-2402	
SAFETY			
Safety Officer	Mike Alforque	916-296-1260	
Night Safety Officer	Larry Wright	530-526-2206	
Line Safety Officer	Michael Tyrrell	530-228-2821	
Branch X SOFR	Pat Dotson	619-742-4269	
Branch X SOFR	James Chard	801-644-9303	
Branch X SOFR(T)	Rob Shields	906-630-5092	

1. Incident Name				2. Operational Period							
North Complex				Date/Time: 9/19/20-9/20/20 (0600-0600)							
3. Medical Aid Stations / Ambulance Services / REMS											
Name		Location		Frequency		Advanced Life Support (ALS) Yes No					
Frontline Medical		Quincy ICP				RN at Trailer					
Frontline Medical		Brownsville Camp				RN at Trailer					
Medic 2		Branch VII (NIGHT shift)		Command		ALS					
Medic 3		Branch X Day / ICP NIGHT		Command		ALS					
Medic 4		Branch VII / ICP NIGHT		Command		ALS					
Medic 5		Branch VII		Command		ALS					
Rapid Extraction Module Support (REMS)		Reference to 204 REMS Location		Command		ALS/BLS					
4. Air Rescue / Air Ambulance Services											
Name		Location		Type of Aircraft & Capability							
Care Flight 4		Beckwourth		ALS, 24 Hours (ETA 30 MIN)							
National Guard 821		Redding		ALS, Hoist, 24 Hour (ETA 30 MIN)							
Cal Fire 202		Susanville		BLS, Hoist, Day Only (ETA 30 MIN)							
CHP H14 / H16		Redding		ALS, Hoist, Day Only (ETA 30 MIN)							
5. Hospitals (all times estimated from incident location)											
Name & Level		GPS Datum – WGS 84 Degrees Decimal Minutes		Travel Time (From ICP)		Phone		Helipad		Address	
				Air	Gnd			Yes	No		
Plumas District Hospital (Level 4)		Lat:	N 39° 56.4115'	5 MINS	20 MINS	530-283-7110	X		1065 Bucks Lake Rd Quincy, CA		
		Long:	W 124° 08.800'								
Enloe Medical Center (Level 2)		Lat:	N 39° 44.50'	30 MINS	2 HRS	530-332-7743	X		1530 Esplanade Rd Chico, CA		
		Long:	W 122° 38.74'								
Oroville Hospital (Level 3)		Lat:	N 39° 30.4667'	30 MINS	3.5 HRS	530-532-8340	X		2767 Olive Highway Oroville, CA		
		Long:	W 121° 32.6333'								
Adventist Health and Rideout (level3)		Lat:	N 39° 08.19'	30 MINS	3.5 HRS	530-749-4300	X		726 4 th St. Marysville, Ca		
		Long:	W 121° 35.39'								
Renown Medical Center (Level 2)		Lat:	N 39° 31.52'	30 MINS	1.5 HRS	775-982-2005	X		1156 Mill St Reno, NV		
		Long:	W 124°05.45'								
U.C. Davis Medical Center (Level 1 Trauma/Burn)		Lat:	N 38°33.32'	45 MINS	3 HRS	916-703-6576	X		2315 Stockton Blvd. Sacramento, CA.		
		Long:	W 121°27.35'								
6. Division / Crew Emergency Pre-Plan				<i>Update and discuss with assigned resources daily.</i>							
Fireline EMT / Medic's Division / Branch Location											
Air Hoist site location site: Lat: / Long: / Elevation:											
Helispot: Lat: / Long: / Elevation:											
MED LZ:											
7. Prepared By (Medical Unit Leader)			8. Date/Time		9. Reviewed By (Safety Officer)		10. Date/Time				
MEDL Eric Williams 			9/18/2020 1800		SOF1 Curt Schwarm 		9/18/2020 1800 52				



Medical Incident Report

FOR A **NON-EMERGENCY INCIDENT**: WORK THROUGH CHAIN OF COMMAND TO REPORT AND TRANSPORT INJURED PERSONNEL AS NECESSARY.

FOR A **MEDICAL EMERGENCY**: IDENTIFY ON SCENE INCIDENT COMMANDER BY NAME AND POSITION AND ANNOUNCE "MEDICAL EMERGENCY" TO INITIATE RESPONSE FROM COMMUNICATIONS

Use the following items to communicate situation to communications/dispatch.

1. CONTACT COMMUNICATIONS / DISPATCH (Verify correct frequency prior to starting report)

Ex: "Communications, Div. Alpha. Stand-by for Emergency Traffic."

2. INCIDENT STATUS: Provide incident summary (including number of patients) and command structure.

Ex: "Communications, I have a Red priority patient, unconscious, struck by a falling tree.

Requesting air ambulance to Forest Road 1 at (Lat./Long.)

"This will be the Trout Meadow Medical Incident, IC is TFLD Jones. EMT Smith is providing medical care."

Severity of Emergency AND Transport Priority (priority 1, 2, 3)	<input type="checkbox"/> RED / PRIORITY 1 Life or limb threatening injury or illness. Evacuation need is IMMEDIATE <i>Ex: Unconscious, difficulty breathing, bleeding severely, 2° – 3° burns more than 4 palm sizes, heat stroke, disoriented.</i> <input type="checkbox"/> YELLOW / PRIORITY 2 Serious Injury or illness. Evacuation may be DELAYED if necessary. <i>Ex: Significant trauma, unable to walk, 2° – 3° burns not more than 1-3 palm sizes.</i> <input type="checkbox"/> GREEN / PRIORITY 3 Minor Injury or illness. Non-Emergency transport <i>Ex: Sprains, strains, minor heat-related illness.</i>	
Nature of Injury or Illness & Mechanism of Injury		Brief Summary of Injury or Illness <i>(Ex: Unconscious, Struck by Falling Tree)</i>
Transport Request		Air Ambulance / Short Haul/Hoist Ground Ambulance / Other
Patient Location		Descriptive Location & Lat. / Long. (WGS84)
Incident Name		Geographic Name + "Medical" <i>(Ex: Trout Meadow Medical)</i>
On-Scene Incident Commander		Name of on-scene IC of Incident within an Incident <i>(Ex: TFLD Jones)</i>
Crew Patient Care		Name of Care Provider <i>(Ex: EMT Smith)</i>

3. INITIAL PATIENT ASSESSMENT: Complete this section for each patient as applicable (start with the most severe patient)

Patient Assessment: (IRPG PAGE 106)	Age:	Weight:	Chief Complaint:
Skin Signs: (color/moisture/temp)	Level of Consciousness:	BP:	HR: Respirations:
Treatment:			

4. TRANSPORT PLAN:

Evacuation Location (<i>drop point, intersection, helispot, Lat. / Long, hazards</i>)	Patient's ETA to Location:
---	----------------------------

5. ADDITIONAL RESOURCES / EQUIPMENT NEEDS:

Paramedic / EMT - Crews - Immobilization Devices - AED - Oxygen - Trauma Bag - IV/Fluid(s) - Splints - Rope rescue - Wheeled litter - HAZMAT - Extrication

6. COMMUNICATIONS: Identify State Air/Ground EMS Frequencies and Hospital Contacts as applicable

Function	Channel Name/Number	Receive (RX)	Tone/NAC *	Transmit (TX)	Tone/NAC *
COMMAND					
AIR-TO-GRND					
TACTICAL					

7. CONTINGENCY: Considerations: If primary options fail, what actions can be implemented in conjunction with primary evacuation method?
Be thinking ahead.

8. ADDITIONAL INFORMATION: Updates/Changes, etc.

REMEMBER: Confirm ETA's of resources ordered. Act according to your level of training
 Be Alert - Keep Calm - Think Clearly - Act Decisively

*** Follow up with MEDL upon return to ICP ***



**TENTATIVE DEMOB LIST
NORTH COMPLEX CA-PNF-001308**

9/19/2020

7:00	E-851	ENG3 AZ-COF 481 E-851	ENG3
7:15	E-852	ENG6 AZ-GCP 811 E-852	ENG6
7:30	E-630	ENG3 BLM 3236 E-630	ENG3
9:00	E-841	ENG3 MCA 216 E-841	ENG3
9:00	E-848	ENG1 PIO 38 E-848	ENG1
9:30	E-843	ENG1 NV-STOX 72 E-843	ENG1
9:30	E-844	ENG1 NV-RNOX 3 E-844	ENG1
10:00	E-837	ENG2 GRA 9225 E-837	ENG2
10:00	E-838	ENGINE - T2 - 7521 (PRATTVILLE ENG 7521)	ENG2
10:30	E-836	ENGINE - T1 - 7621 (IVL ENGINE 7621)	ENG1
10:30	E-847	ENG1 PEF 9122 E-847	ENG1
11:00	E-834	ENG3 EPR 9873 E-834	ENG3
7:30	O-624	YBARRA, DAMIAN A	DIVS
7:30	O-625	HUNTER JR, CHARLES	DIVS
7:30	O-783	LALLY, RANBIR SINGH	TFLD
8:00	O-629	TOLEN, WILLIAM	TNSP
	O-630	GUY, LINDA	LSC3
8:00			
12:00	O-588	TOOTLE, RICKY L	EQPM
17:00	O-614	ROMERO, NANCY	EQPM

9/20/2020

7:00	C-143	CRW1 DIAMOND MOUNTAIN IHC C-143	HC2I
7:00	E-552	CHIP2 SAYLOR CONST E-552	CHIP
7:30	E-642	TRANSPORTATION - PICKUP	PU
8:00	E-433	PU PVT MOULTRIE	PU
7:00	O-622	MITCHELL, JAMES	DIVS
7:00	O-652	FARLEY, JAMES J	FOBS
7:00	O-657	MOUSSA, HESHAM	FOBS
7:30	O-631	MARLATT, TERIN DEAN	EMPF
7:30	O-632	HAMMORTREE, JAMES JOSEPH	EMPF
8:00	O-623	MIYAGISHIMA, ALEXANDER	DIVS
8:00	O-653	MICHEHL, SARAH A	GISS
8:30	O-675	CAUBLE, JASON M	EDSD

FINANCE MESSAGE

We would like to offer you another option for submitting your CTR's and Shift Tickets:

- **Electronic fillable PDF CTR/Shift Ticket.** If you have QR code capability, QR codes to fillable forms are at bottom of this page. Make sure the forms are signed by the supervisor before submitting to Finance. In order to use fillable forms, you must have some version of Adobe Acrobat downloaded on your device, or you can send to your email and fill out.
- **Hard copy CTR/Shift Ticket.** You may fill out a hard copy CTR/Shift Ticket, snap a picture and email to Finance OR you may turn in your actual hard copy as usual. If you send in a picture, please make sure it is legible and includes the supervisor's signature at the bottom.

**EMAIL: Write TIME in subject line and email to :
2020.northcomplex.finance@firenet.gov**

PLEASE:

- Crews need to include a manifest with their first CTR.
- Try to submit your times at least every other day.

WHEN YOU ARE CLOSE TO DEMOB:

- Follow the demob plan instructions based on your travel route home.
- Submit all time documentation (including travel home) ahead of demob.
- Abide by scheduled demob time.

QR codes for Electronic Times

Use this link for fillable Crew Time Report (CTR)

Use this for fillable Equipment Time Report (Shift Ticket)



EXTENSION PROCESS

Due to lack of resources nationwide and the inability to obtain new resources to replace those that are reaching their maximum length of assignment, the following guidelines apply.

HEALTH, READINESS, AND CAPABILITY MUST BE CONSIDERED PRIOR TO ASSIGNING INCIDENT PERSONNEL BACK TO BACK ASSIGNMENTS. THE HEALTH AND SAFETY OF INCIDENT PERSONNEL AND RESOURCES WILL NOT BE COMPROMISED UNDER ANY CIRCUMSTANCES.

Federal employees, Local and out of state cooperating agencies

1. Obtain written approval from home unit supervisor
2. Obtain written approval from DIVS for extension or crew swap
3. See Resources Unit at ICP 4-5 days prior to 14th working day
4. If approved to extend, obtain extension form from DMOB
 - Extension options:
 - i. Extend to 21 days (exclusive of travel to and from incident. Time spent in staging and preposition status count towards the 21 day assignment.)
 - ii. Extend to 30 days. Inclusive of mandatory days off and exclusive of travel. (must have 2 days R&R between day 15-21)
5. Extension form needs to be signed by approvers listed.
6. For crew swap, bring 213 (Equipment Operator/Crew Change) to Check-in with Operations signature, method of travel, names of all personnel replacing existing crew, and home dispatch unit contact information.
 - Note crew swap on time documents and provide to finance
 - Replacement crew must arrive on 14th day of the existing crews work assignment and be available to work the following day
 - Bring fireline safety cards and ID.

Private contractors

1. Obtain written approval from Operations on 213 (general message) and bring to Resources Unit.
 - After working 14 days you must take at least 2 days R&R unpaid and can return to incident for an additional 14 day assignment.
 - At any time between day 1-14 you can swap personnel and provide information of new crew members to Check-In and Finance.
 - After a 30-day assignment, an extra 14 days can be considered.



Local Government Resources on CFAA

If you are demobing from an incident and there is no OES AREP on site
F-42 thru the Incident Finance Section Chief or the Incident Commander
One of them must sign your 42's

The Incident keeps the Pink copy and you keep the Golden.
The Original and Green you mail to OES Headquarters as per the
instructions on the front of your F-42

OES JOB AIDS, FORMS, F-42 SAMPLES AND CFAA AGREEMENT



**You're OES AREP on the North Complex
Kit Bailey
530-307-1307**




North Complex
Saturday & Sunday
September 19 & 20, 2020

HUMAN RESOURCE MESSAGE

What an Attitude Costs

A good attitude i.e. being nice, considerate, helpful, grateful, humble, costs nothing and adds value to your overall situation.

A bad attitude is going to cost you. Bad attitudes include rudeness, disrespect, bullying, gossip, not contributing to the team, sabotage. These attitudes will cost you relationships, opportunities, completing your mission, and generally lead to an overall less productive workplace.



Be safe ~ Have a great shift.
Feel free to call/text if you have questions, concerns, or just want to chat.
~HRSP: Adam Alvarez – (707) 373-8715

Trainee Watch Out Situations

You've been working all shift and you haven't seen your trainer since breakfast.

The Training Specialist shows up on the line looking for you.

Your trainer asks you "So how do these darn task books work anyhow?"

Your Red Card shows you as a trainee, you're working, but you have no idea who is training you.

You haven't looked at your task book since checking in last week.

Your task book has tasks signed off in May of 2013.

You're finally going to get that training assignment as _____, and you forgot your task book!

You see your trainer driving out of camp, heading home, and you still haven't gone over your task book.

It's Day 5 of the incident and your trainer still can't remember your name.

You are a Trainer or Trainee and you have not checked in with the Training Specialist.



TRAINEE INCIDENT CHECK IN

EMIL PICCHI TNSP(T)

650-520-5102

EPICCHI@WOODSIDEFIRE.ORG

Maidu Requests for Visiting Homeland

1. "Be good to the land and the land will be good to you." Maidu quote

Thank you fire fighters for helping us keep our homes and cultural sites safe.

2. Enjoy your visit in the Mountain Maidu and Valley Maidu homelands.

Archeological sites and the resources they contain are not public property. A place, site or resource may have significance to a family or local tribe, which often carries with it a special level of protection.

3. Take care to avoid injuries.

Cultural sites are very old and fragile. Archeological resources are anything over 50 years old and can therefore erode easily. Also, historic dump sites can be hazardous, with sharp glass, rusty metal, and compounds and chemicals that can harm you.

4. Enjoy with care.

Oils from skin damage pictographs (rock paintings) and petroglyphs (rock carvings). It ruins irreplaceable historic resources, and it is illegal.

5. Don't touch the knickknacks.

ALWAYS LEAVE ARTIFACTS RIGHT WHERE YOU FIND THEM. Out of context, artifacts mean little to archeologists. Often the most important aspect of archeological resources is their relationship to the place and other adjacent resources. Archeological sites and artifacts are our direct link to stories that otherwise might not be told. How can these stories be complete or accurate if the setting is altered or lost? For this and other reasons, it is illegal to move or remove artifacts.

6. Feel free to discover.

Some of the sites are identified, and some sites are not recorded. If you happen to come across a cultural site we ask you to treat it like you would any cultural artifact. And note the location and report it to a Resource Advisor.

Speak with resource advisors about the potential for archaeological sites being located adjacent to roads or proposed fire lines. It's easy to destroy features and artifacts in the dark.

- Over approximately 160 years, many changes have reshaped tribal relationships with these vast landscapes as well as with each other, and yet our knowledge of and responsibilities to these incredibly rich and vast landscapes remains strong. We appreciate your dedication to care for and building your own relationships with our natural environment while protecting these fragile and irreplaceable resources!

