











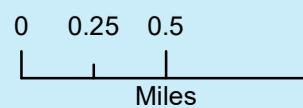
**IAP Map**

Woodward Fire  
RNP 12009

August 23, 2020 0800-0800



-  Drop Point
-  Fire Origin
-  Helispot
-  Incident Command Post
-  Staging Area
-  Division Break
-  Branch Break
-  Uncontrolled Fire Edge
-  Contained Line
-  Wildfire Daily Fire Perimeter



Robert NBIMT  
8/22/2020 @1940  
WGS84 1:42,000