












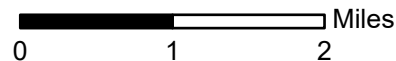


## Transportation Map



Woodward  
CA-RNP-012009  
8/29/2020  
3,072 acres

-  Uncontrolled Fire Edge
-  Wildfire Daily Fire Perimeter
-  Camp
-  Drop Point
-  Helispot
-  Incident Command Post
-  Staging Area
-  Division Break
-  Branch Break
-  Highway
-  Major Roads
-  Other Roads
-  Trails



Fire perimeter updated from  
Acres from IR at 2355 on 8/27/2020