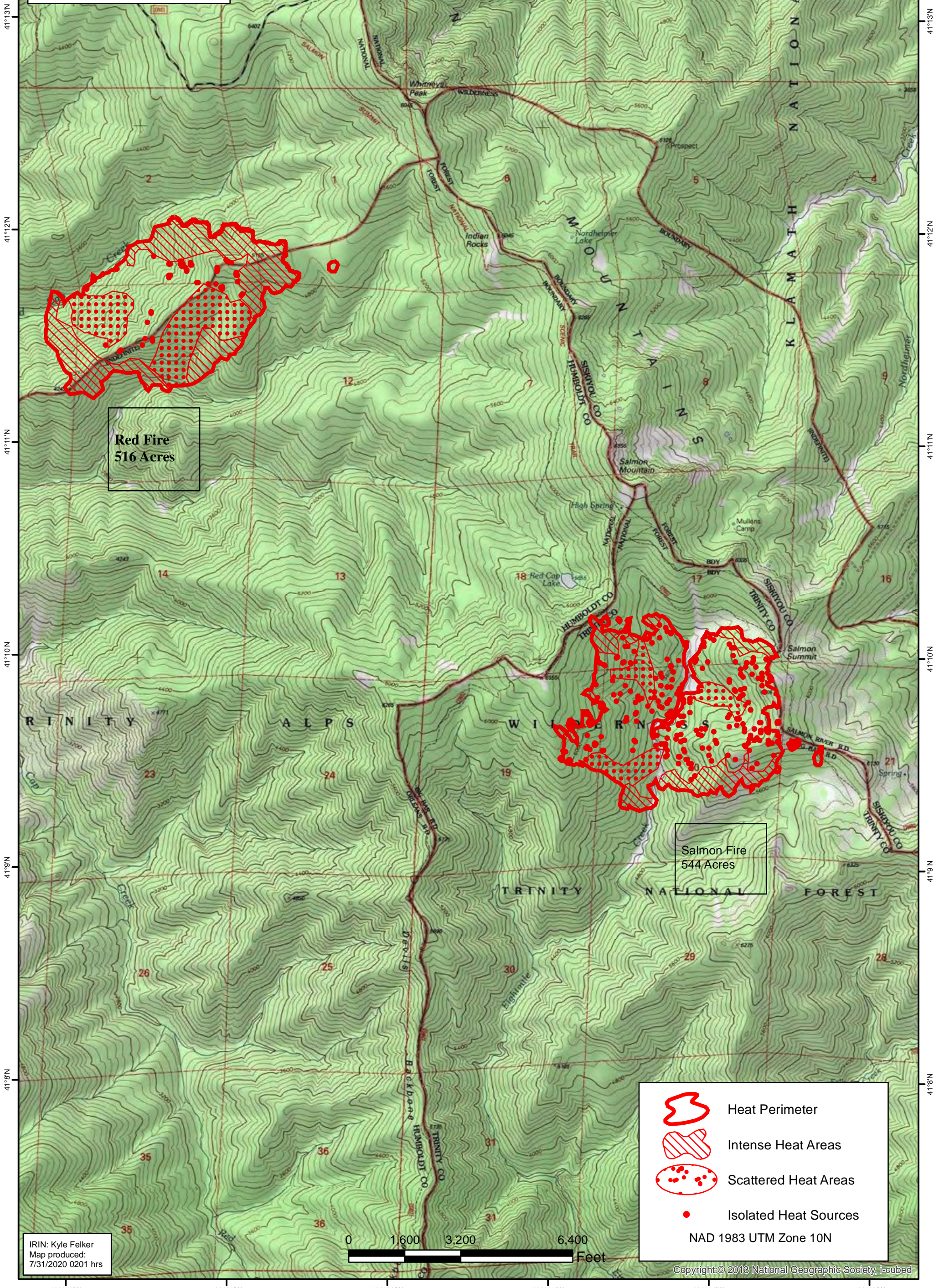


**Red Salmon Fire**  
 Heat Acres: 1.061  
 CA-SRF-000643  
 Infrared Interpretation  
 Imagery Date:  
 2020/07/30 2230 Hrs







1:30,000

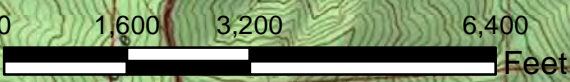


**Red Fire**  
 516 Acres

**Salmon Fire**  
 544 Acres

-  Heat Perimeter
-  Intense Heat Areas
-  Scattered Heat Areas
-  Isolated Heat Sources

NAD 1983 UTM Zone 10N



IRIN: Kyle Felker  
 Map produced:  
 7/31/2020 0201 hrs