




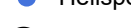
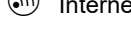





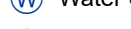





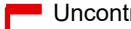

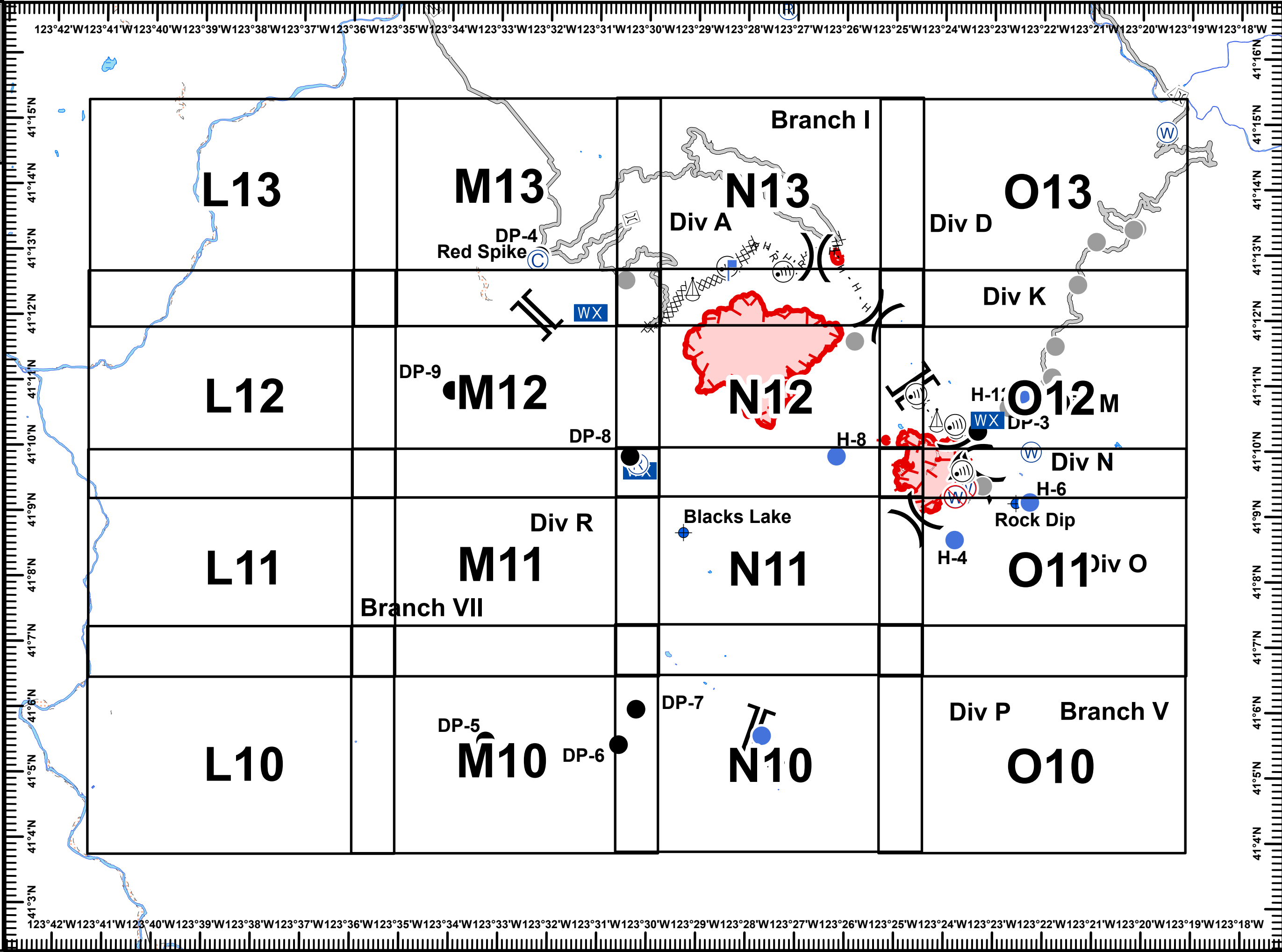


**Red Salmon Complex**  
**IAP**  
**CA-SRF-000656**  
**08/04/2020**  
**Day**  
**NAD83, Zone 10**  
**Map Index**

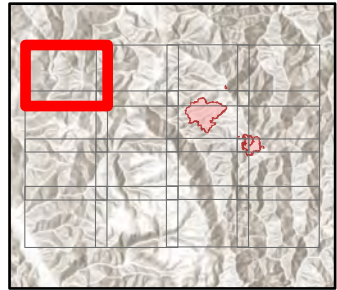
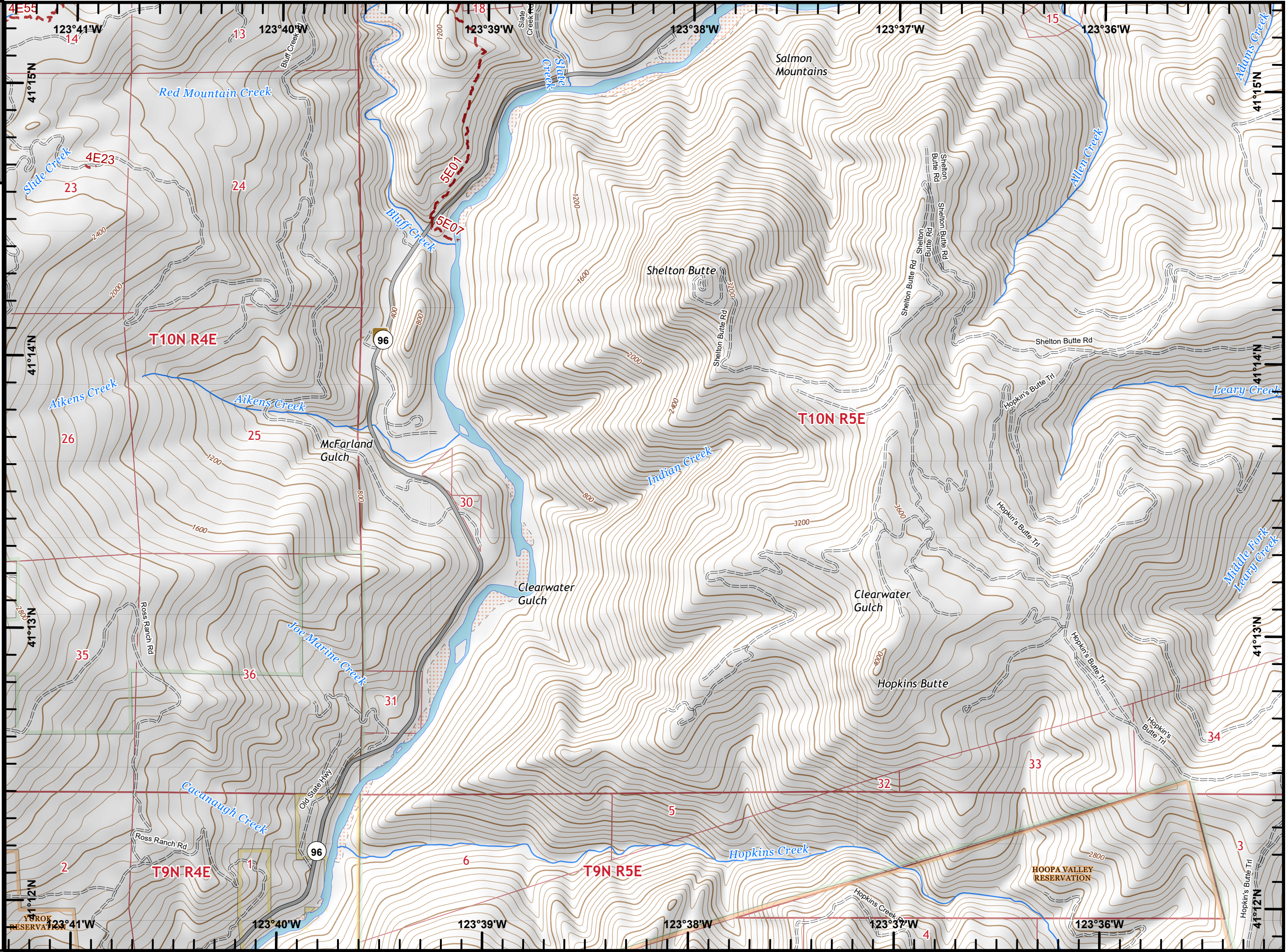
-  Bridge
-  Camp
-  Dip Site
-  Drop Point
-  Helispot
-  Internet Access
-  Lookout
-  Mobile Weather Unit
-  Repeater
-  Sling Site
-  Water Source
-  Restricted Water Source
-  Other
-  Division Break
-  Branch Break
-  Uncontrolled Fire Edge
-  Completed Dozer Line
-  Completed Hand Line
-  Road as Completed Line
-  Access or Improved Road



   
 0 1 2  
 Miles  
 JAD  
 8/3/2020  
 10:01 PM













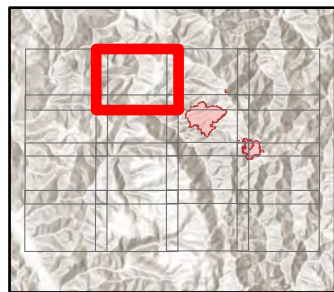


0 0.25 0.5  
Miles

JAD  
8/3/2020  
9:47 PM

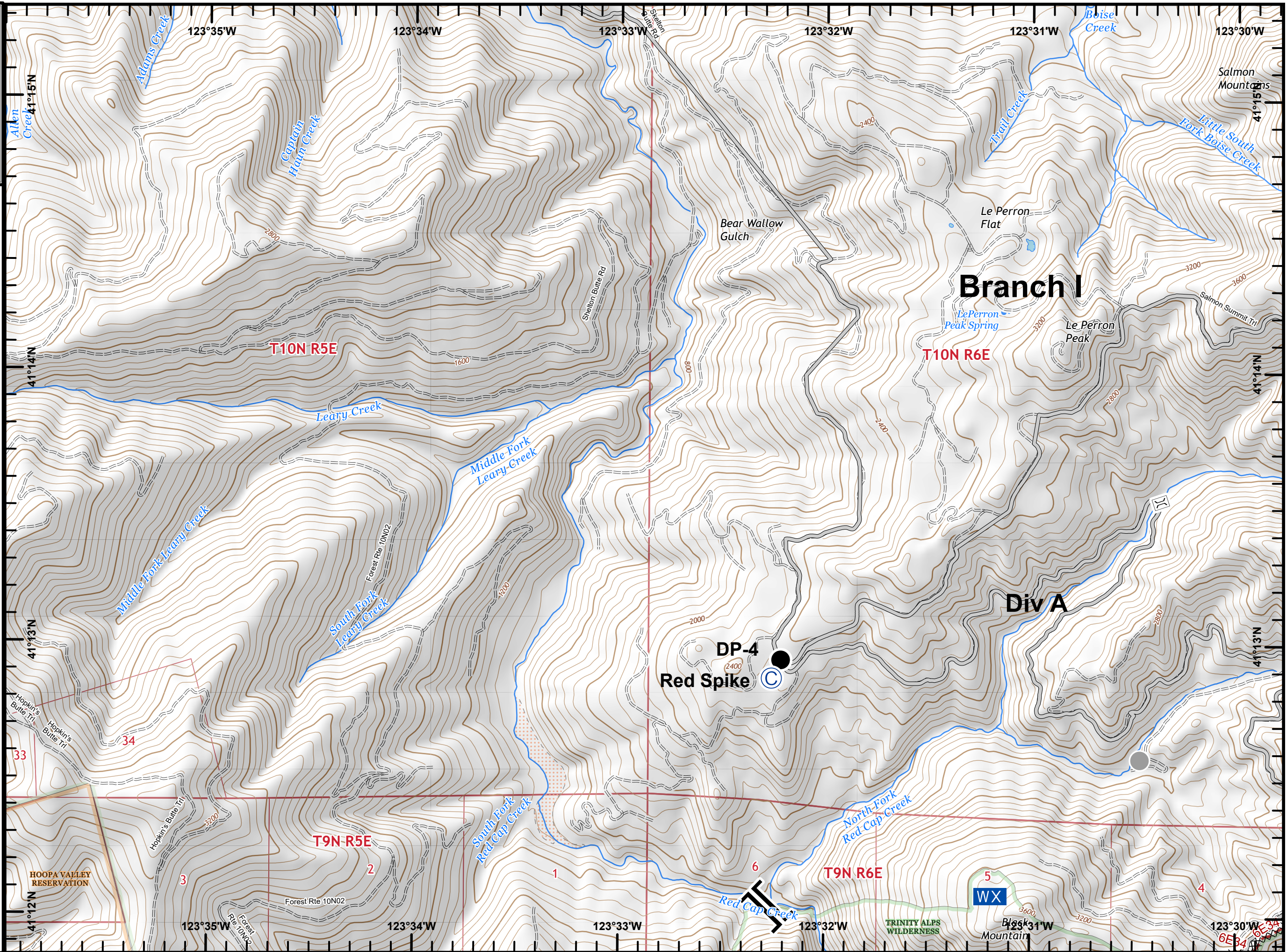


-  Bridge
-  Camp
-  Drop Point
-  Mobile Weather Unit
-  Other
-  Branch Break
-  Completed Dozer Line
-  Access or Improved Road














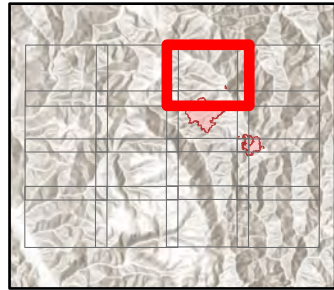
JAD  
 8/3/2020  
 9:47 PM

0 0.25 0.5  
 Miles

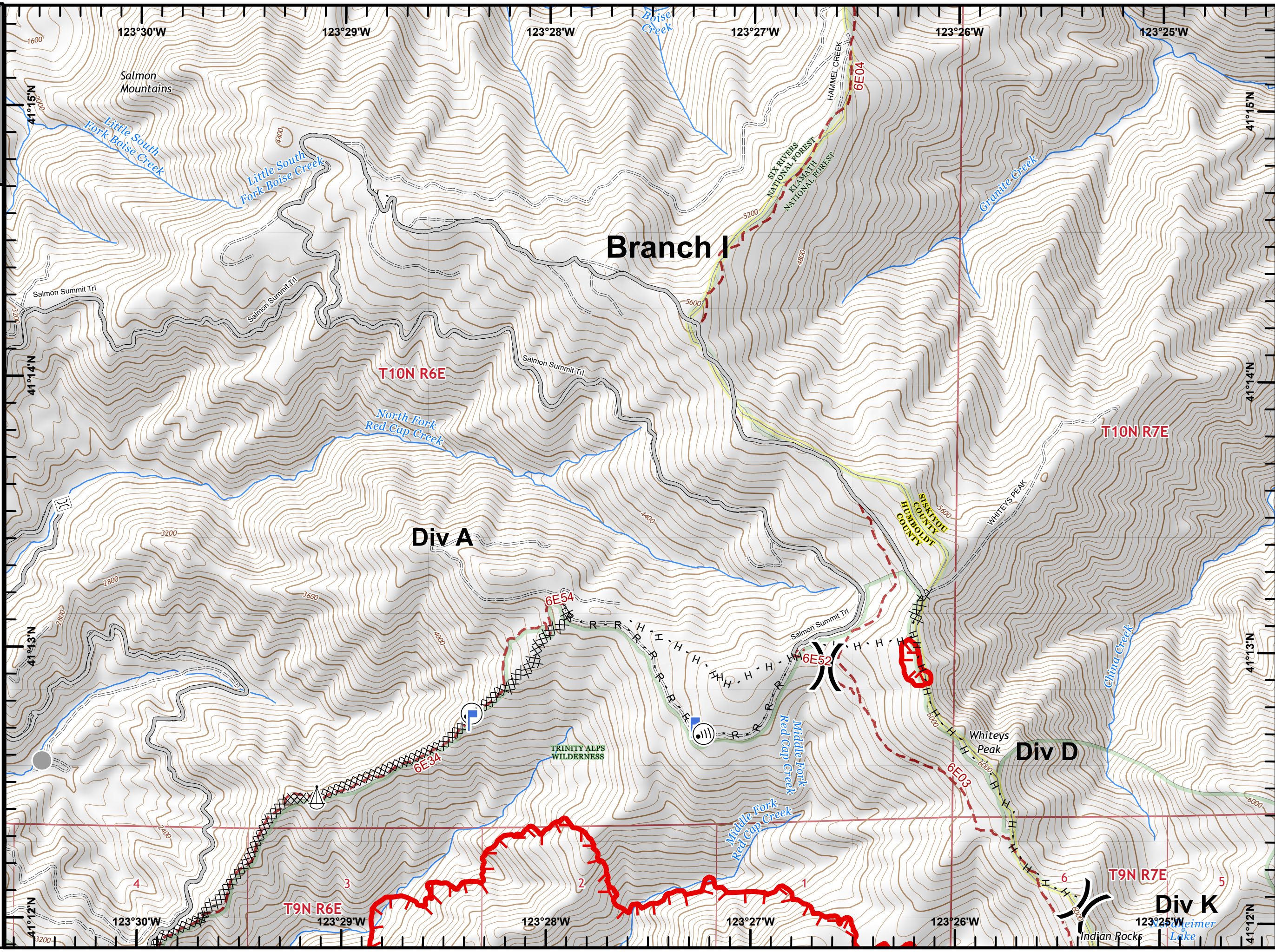










-  Bridge
-  Internet Access
-  Lookout
-  Sling Site
-  Other
-  Division Break
-  Uncontrolled Fire Edge
-  Completed Dozer Line
-  Completed Hand Line
-  Road as Completed Line
-  Access or Improved Road

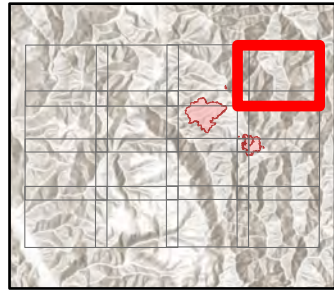


  
 JAD  
 8/3/2020  
 9:47 PM  
 0 0.25 0.5  
 Miles

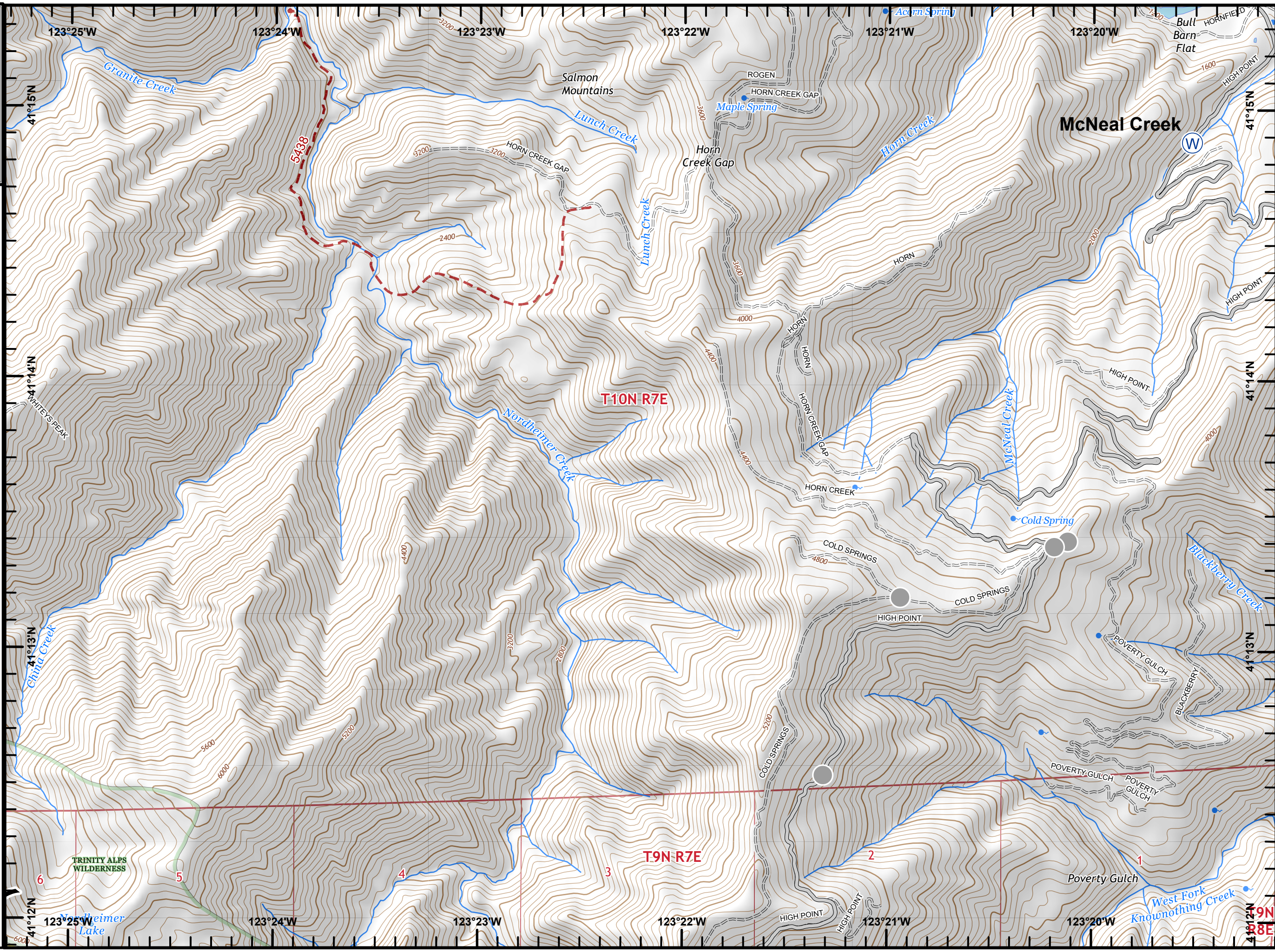




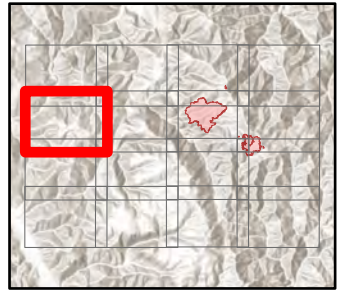
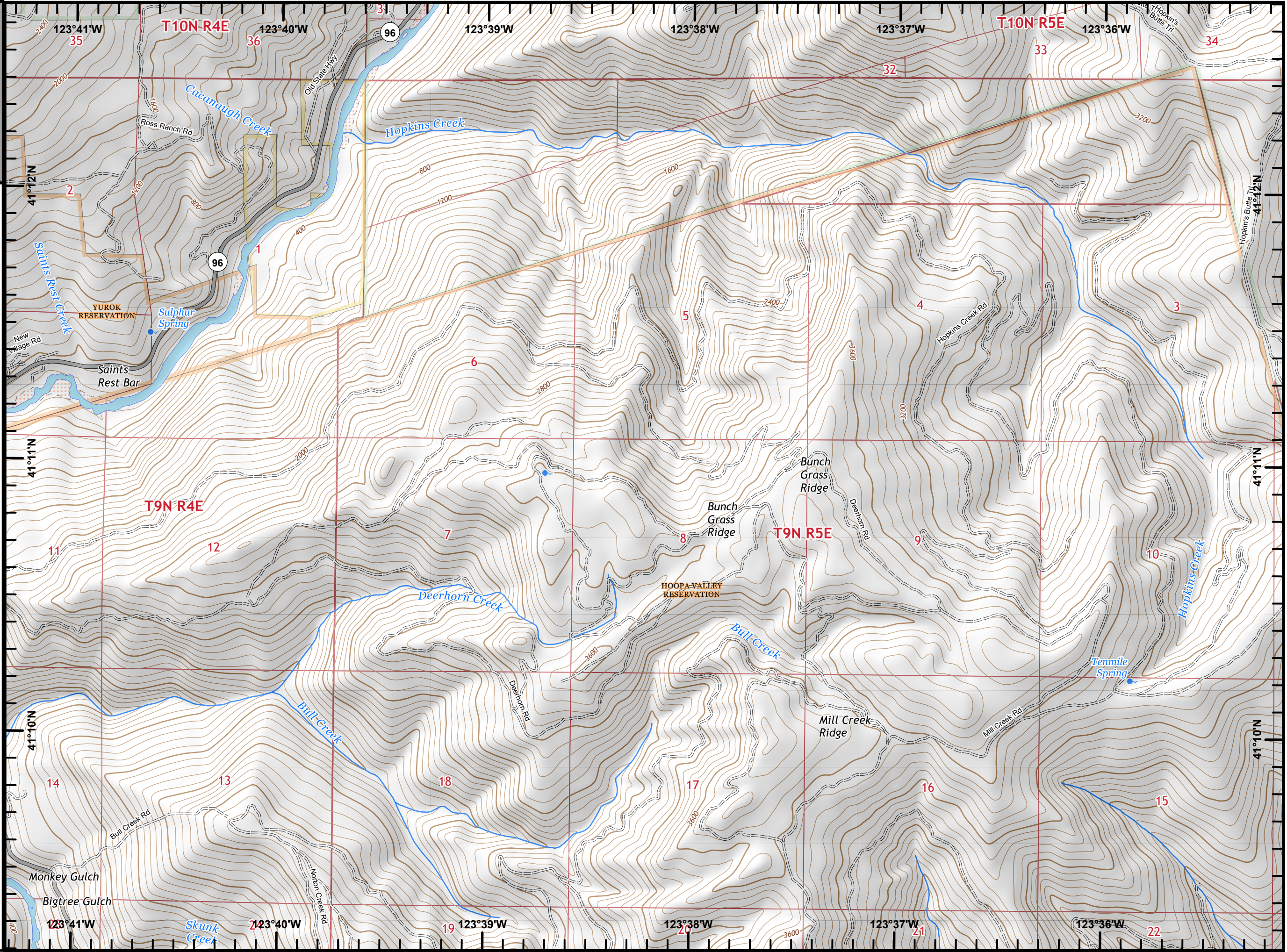
-  Bridge
-  Water Source
-  Other
-  Division Break
-  Completed Hand Line
-  Access or Improved Road



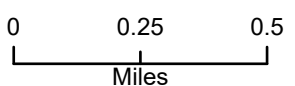
  
 JAD  
 8/3/2020  
 9:47 PM  
 0 0.25 0.5  
 Miles





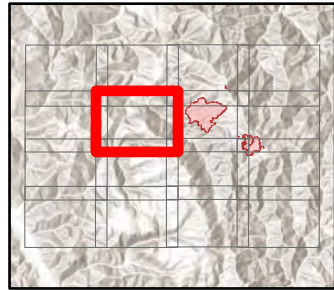


JAD  
8/3/2020  
9:47 PM





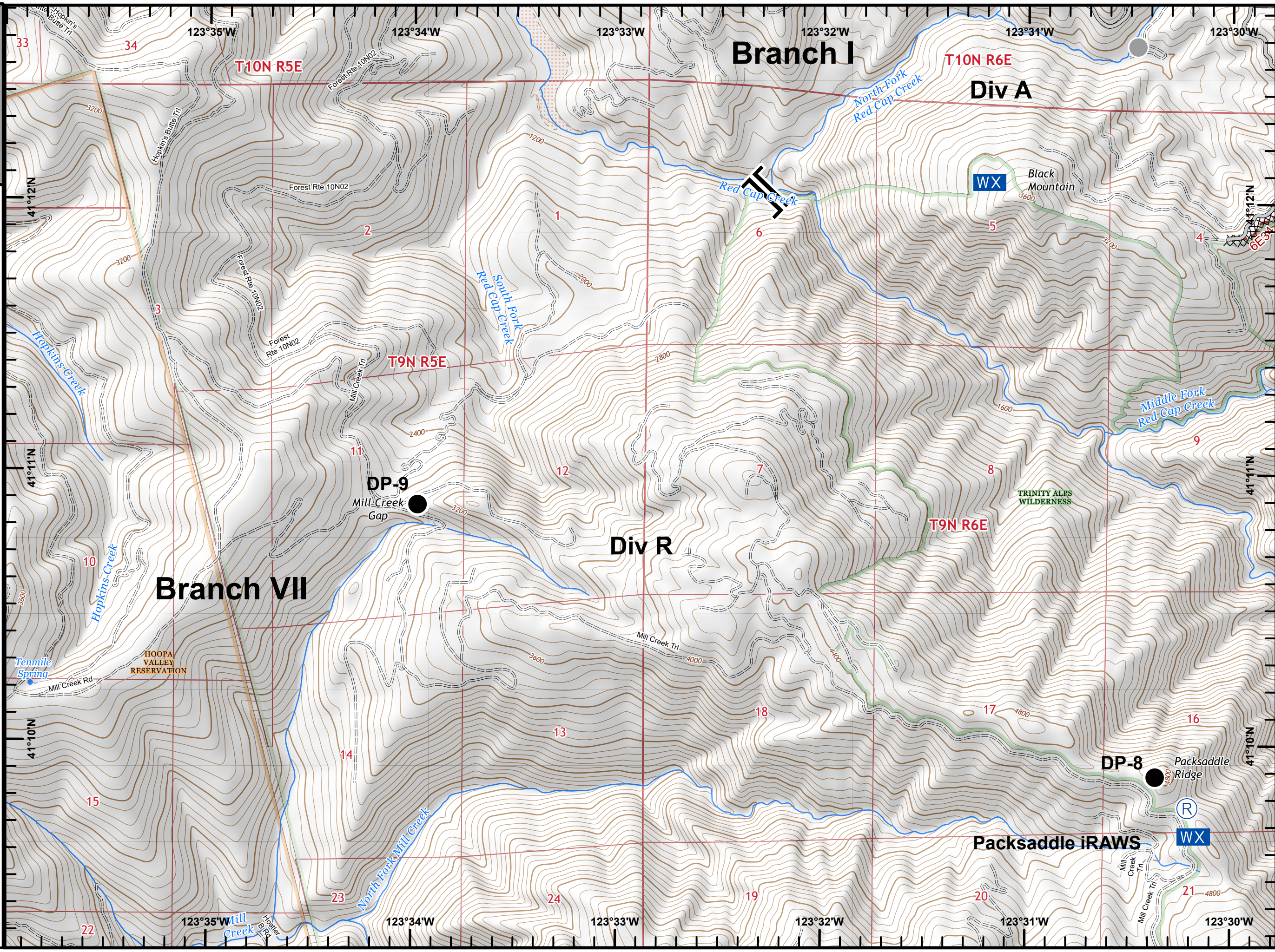
- Drop Point
- WX Mobile Weather Unit
- Ⓡ Repeater
- Other
- || Branch Break
- XX Completed Dozer Line
- Access or Improved Road



Use Avenza Maps App

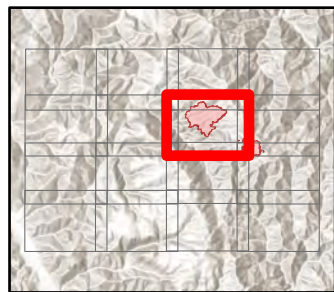
JAD  
8/3/2020  
9:48 PM

0 0.25 0.5  
Miles



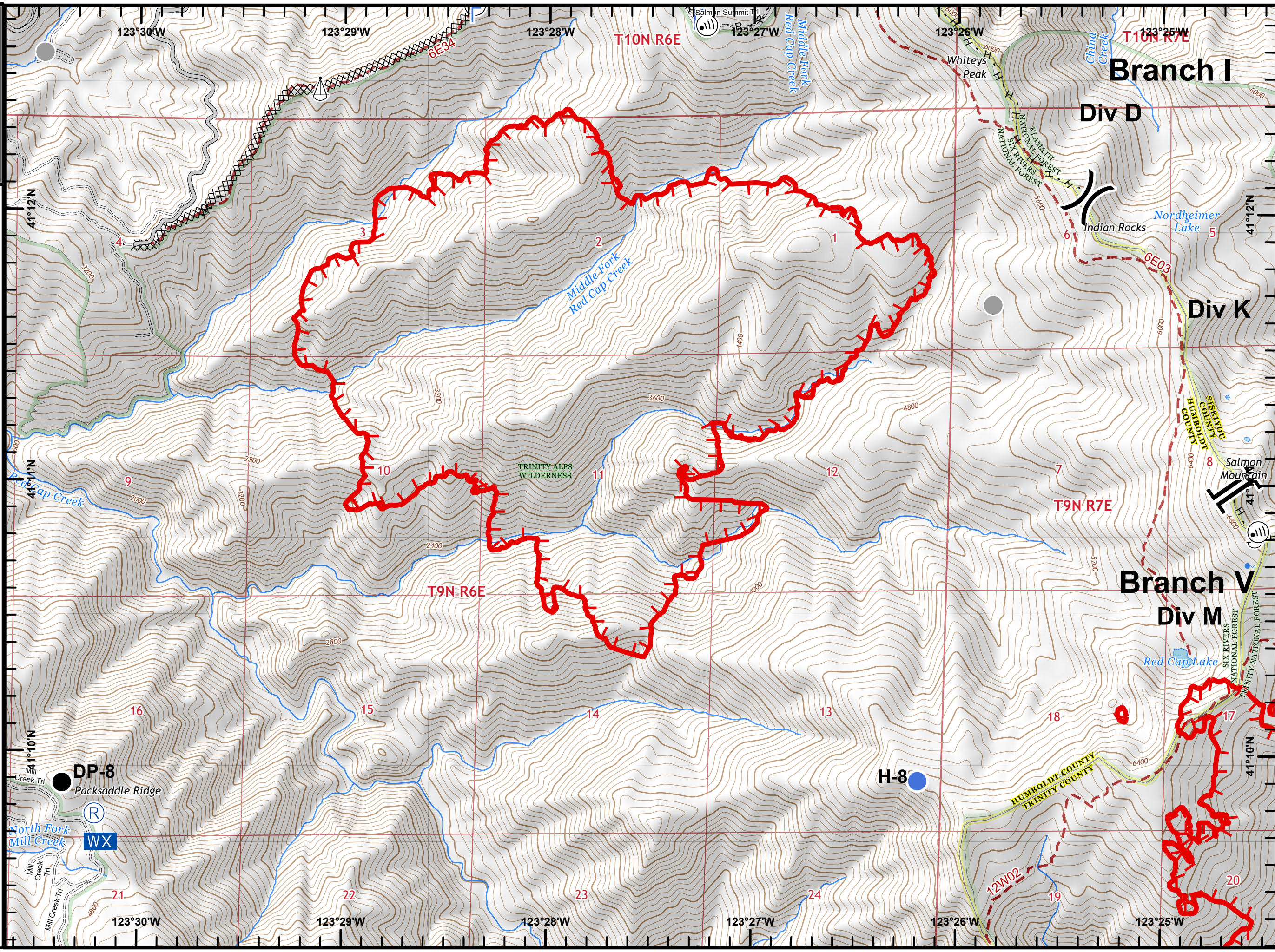


- Drop Point
- Helispot
- Ⓜ Internet Access
- ⌚ Lookout
- ☒ Mobile Weather Unit
- Ⓡ Repeater
- ⚠ Sling Site
- Other
- ) Division Break
- || Branch Break
- ▬ Uncontrolled Fire Edge
- ⓧⓧ Completed Dozer Line
- H - Completed Hand Line
- R - Road as Completed Line
- ▬ Access or Improved Road



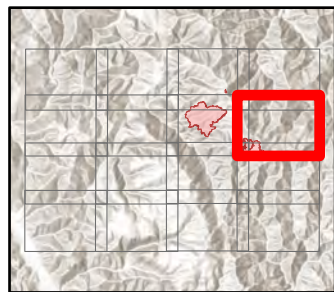
JAD  
8/3/2020  
9:48 PM

0 0.25 0.5  
Miles



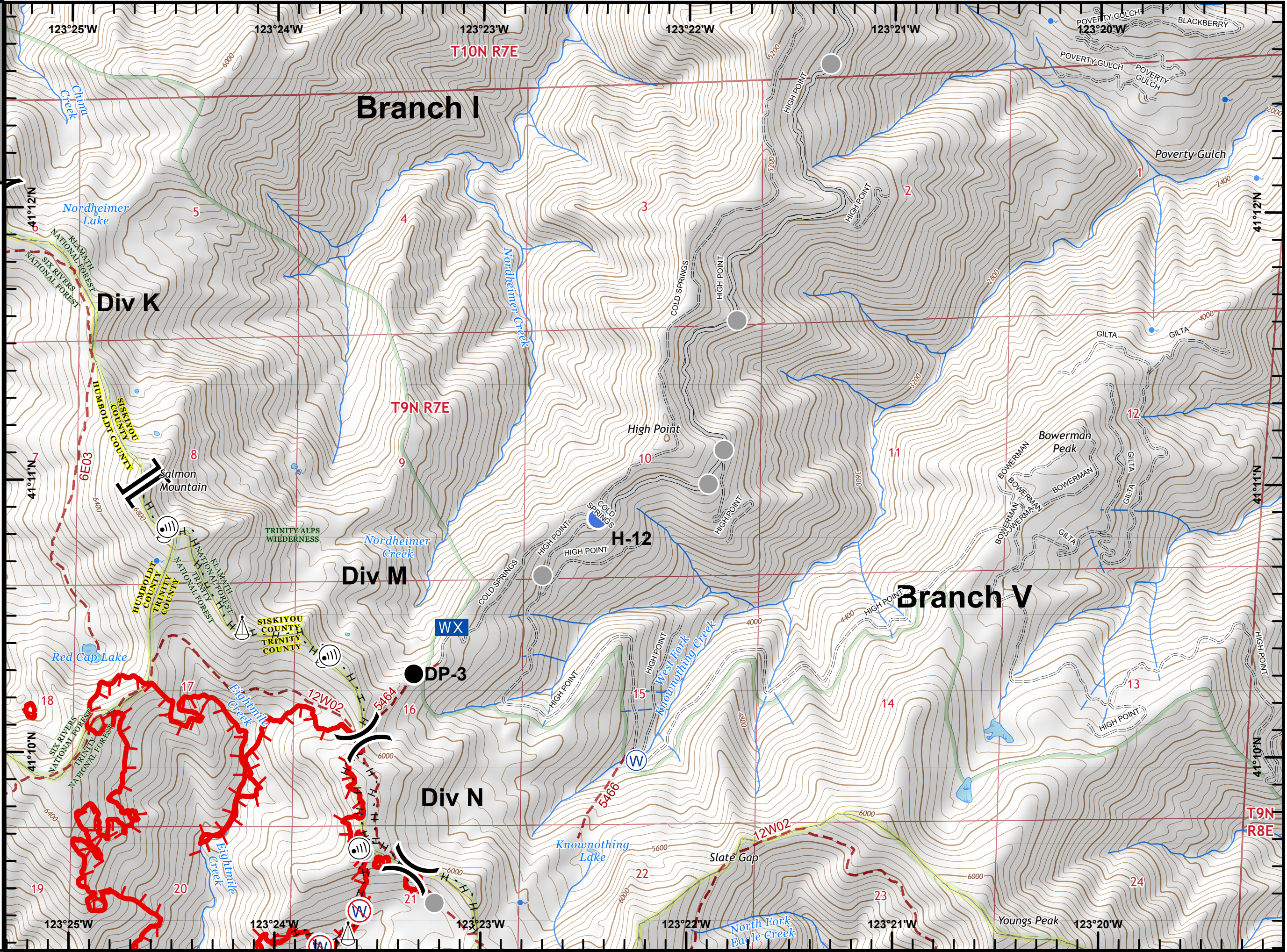


- Drop Point
- Helispot
- ⊕ Internet Access
- ☒ Mobile Weather Unit
- ⚓ Sling Site
- ⊕ Water Source
- ⊕ Restricted Water Source
- Other
- ) Division Break
- || Branch Break
- ▬ Uncontrolled Fire Edge
- H - Completed Hand Line
- ▬ Access or Improved Road

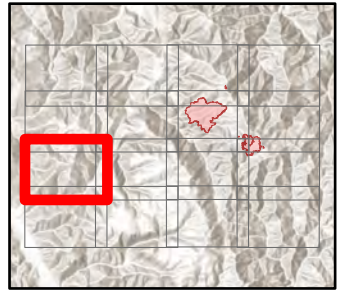
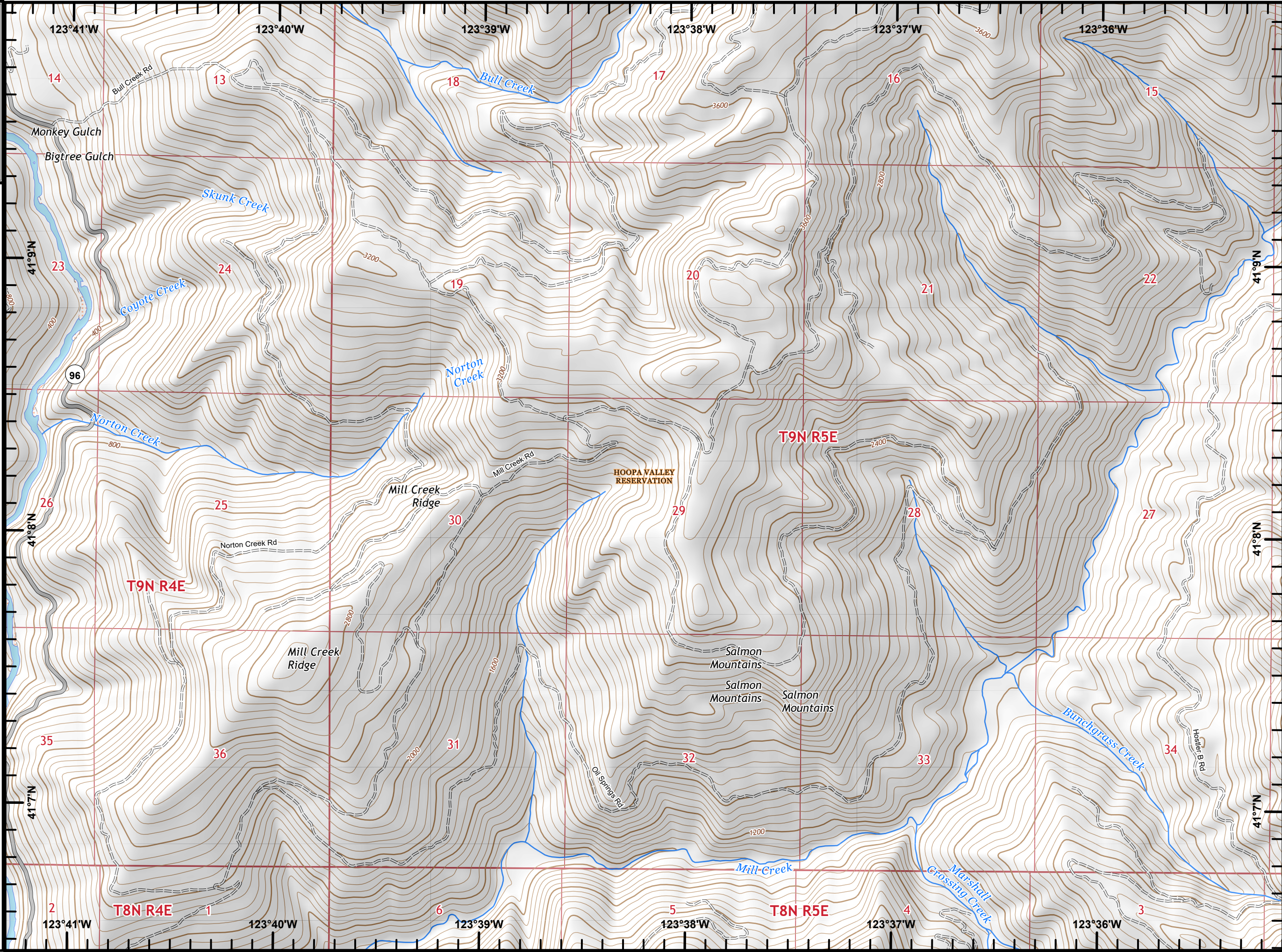


JAD  
8/3/2020  
9:48 PM

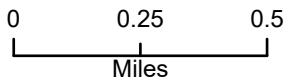
0 0.25 0.5  
Miles





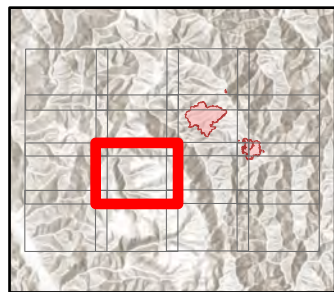


JAD  
8/3/2020  
9:48 PM





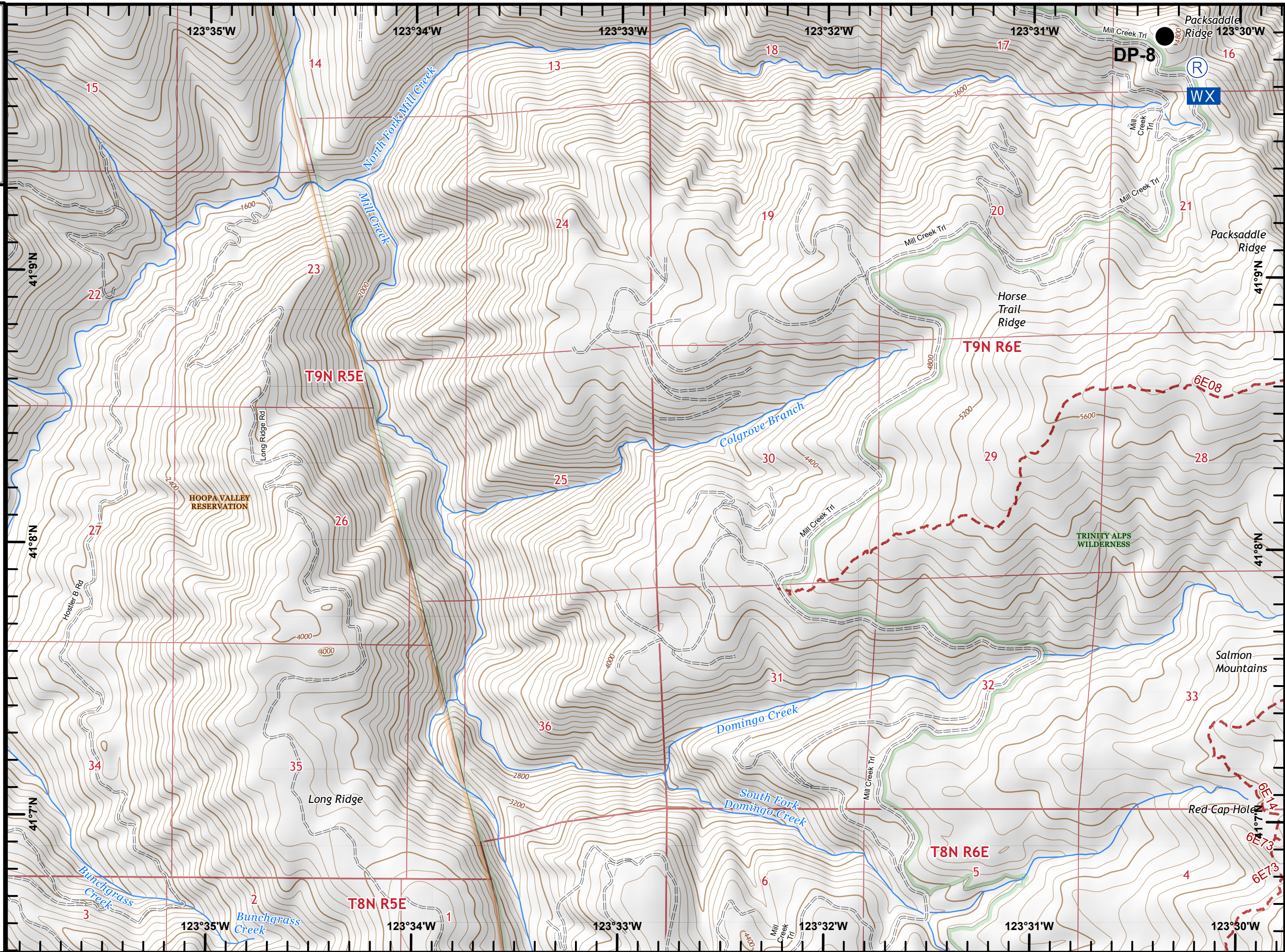
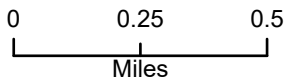
- Drop Point
- WX Mobile Weather Unit
- Ⓡ Repeater










Use Avenza Maps App

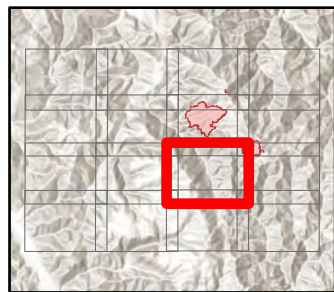


JAD  
8/3/2020  
9:48 PM

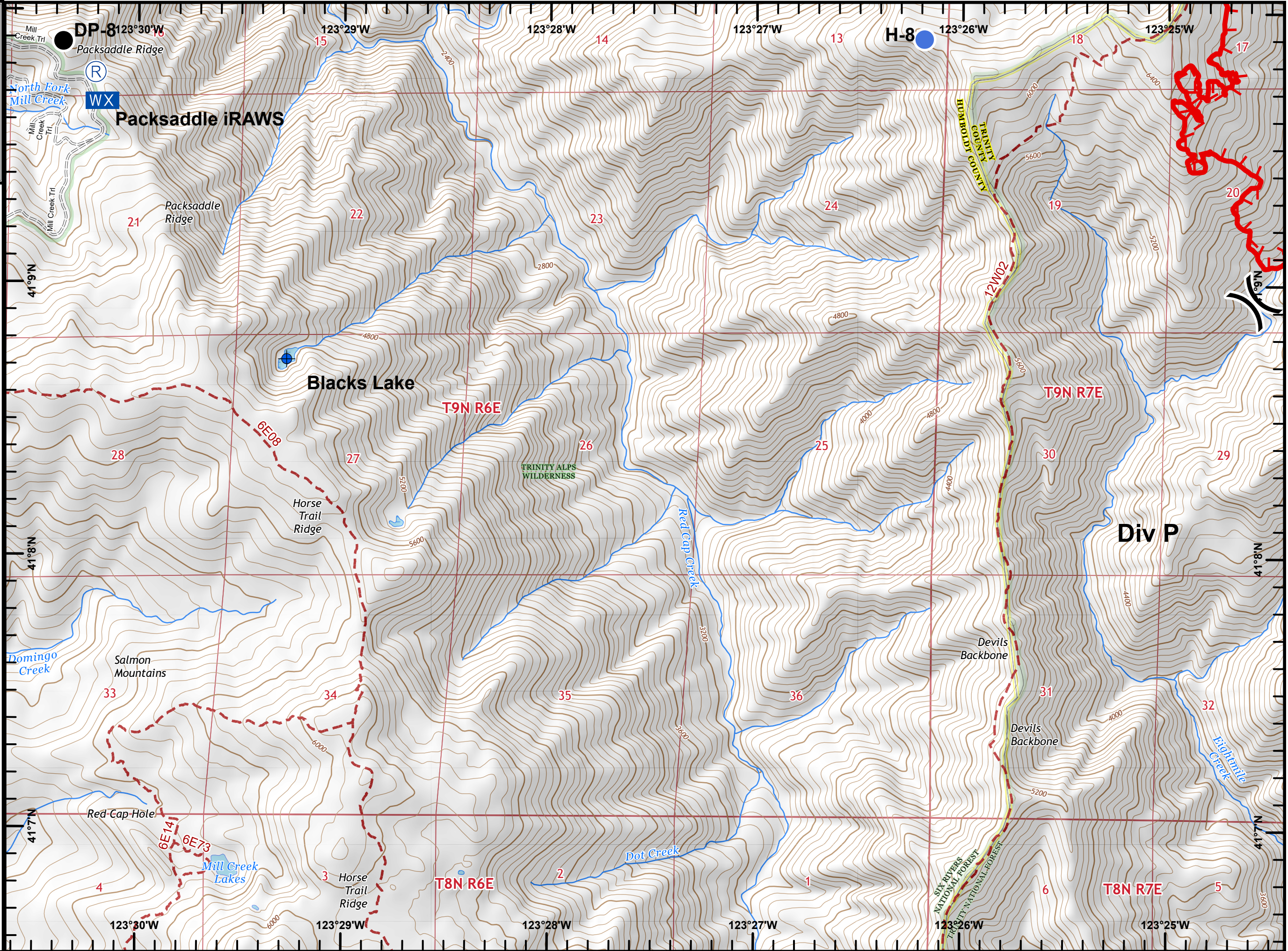
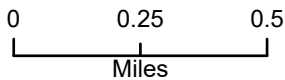














-  Dip Site
-  Drop Point
-  Helispot
-  Mobile Weather Unit
-  Repeater
-  Division Break
-  Uncontrolled Fire Edge

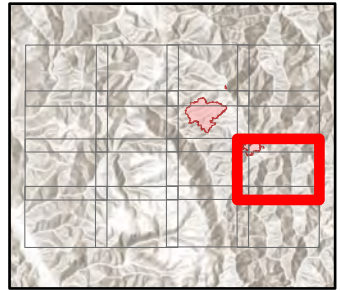


JAD  
 8/3/2020  
 9:49 PM





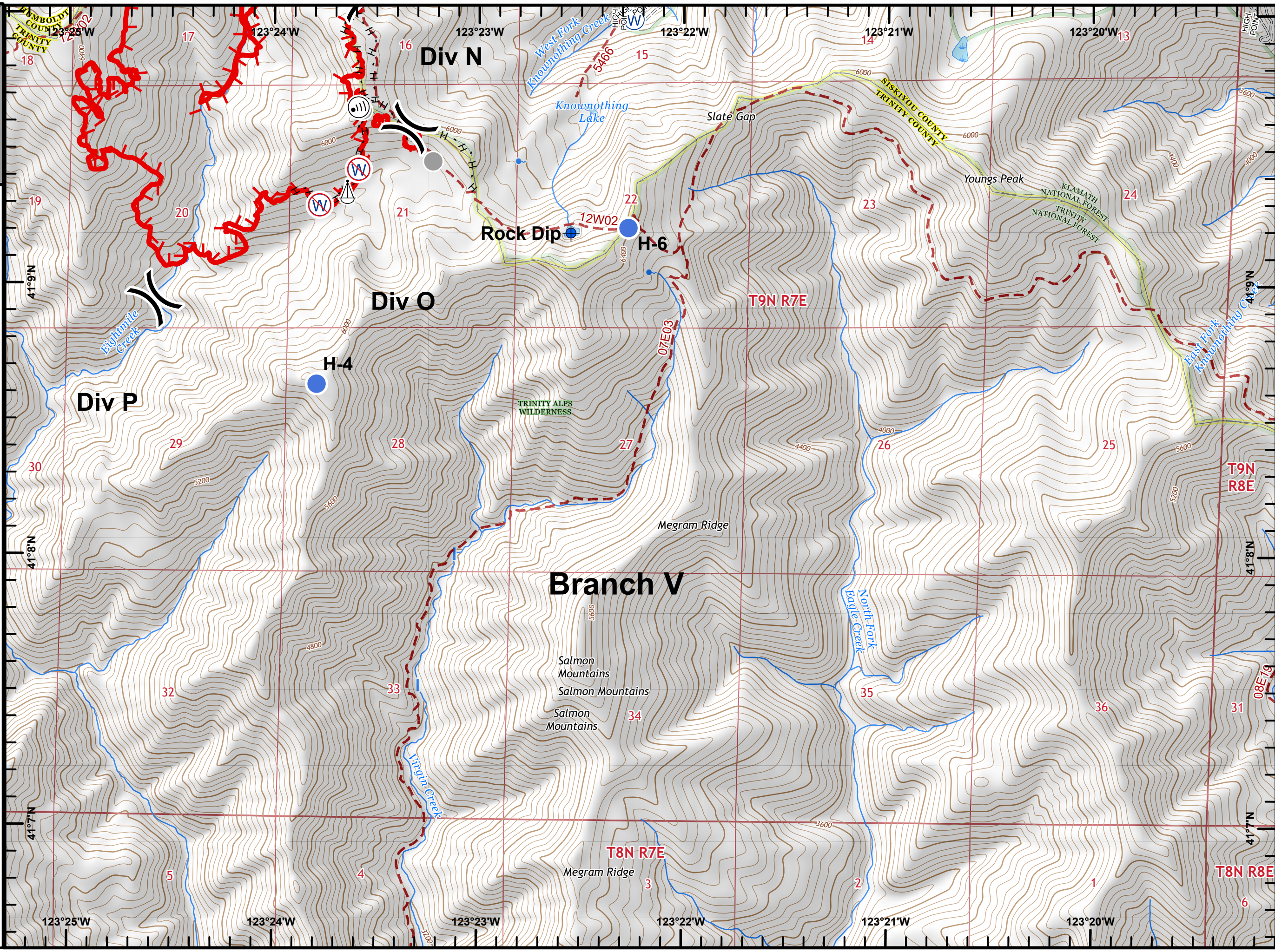
-  Dip Site
-  Helispot
-  Internet Access
-  Sling Site
-  Water Source
-  Restricted Water Source
-  Other
-  Division Break
-  Uncontrolled Fire Edge
-  Completed Hand Line



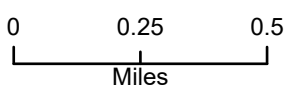
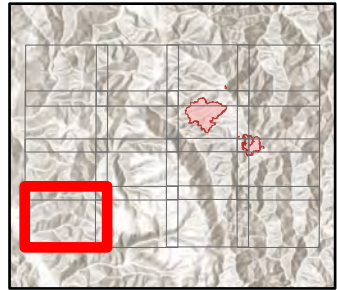
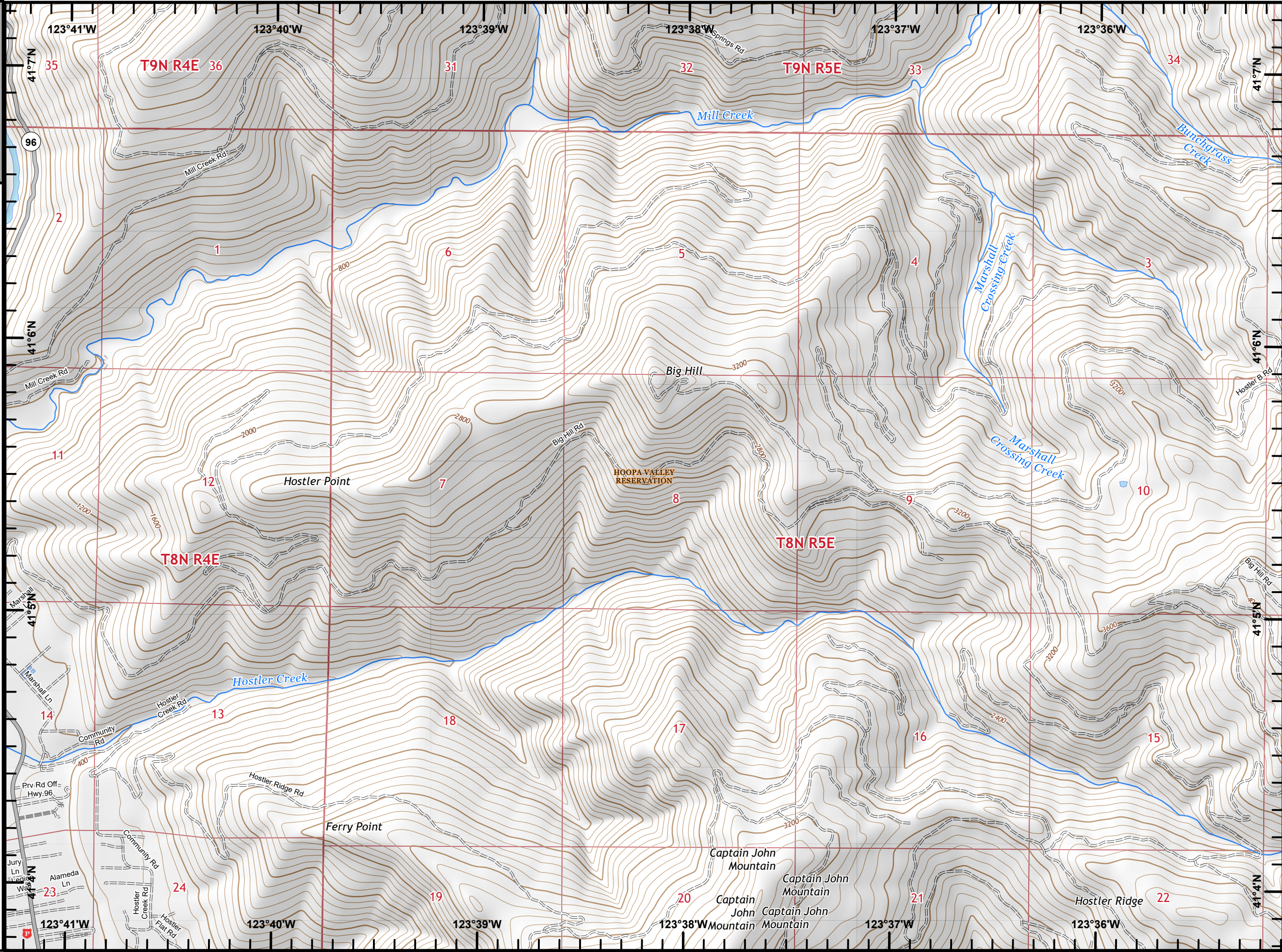
 

JAD  
8/3/2020  
9:49 PM

Use Avenza Maps App



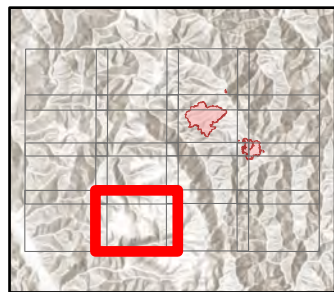




JAD  
8/3/2020  
9:49 PM



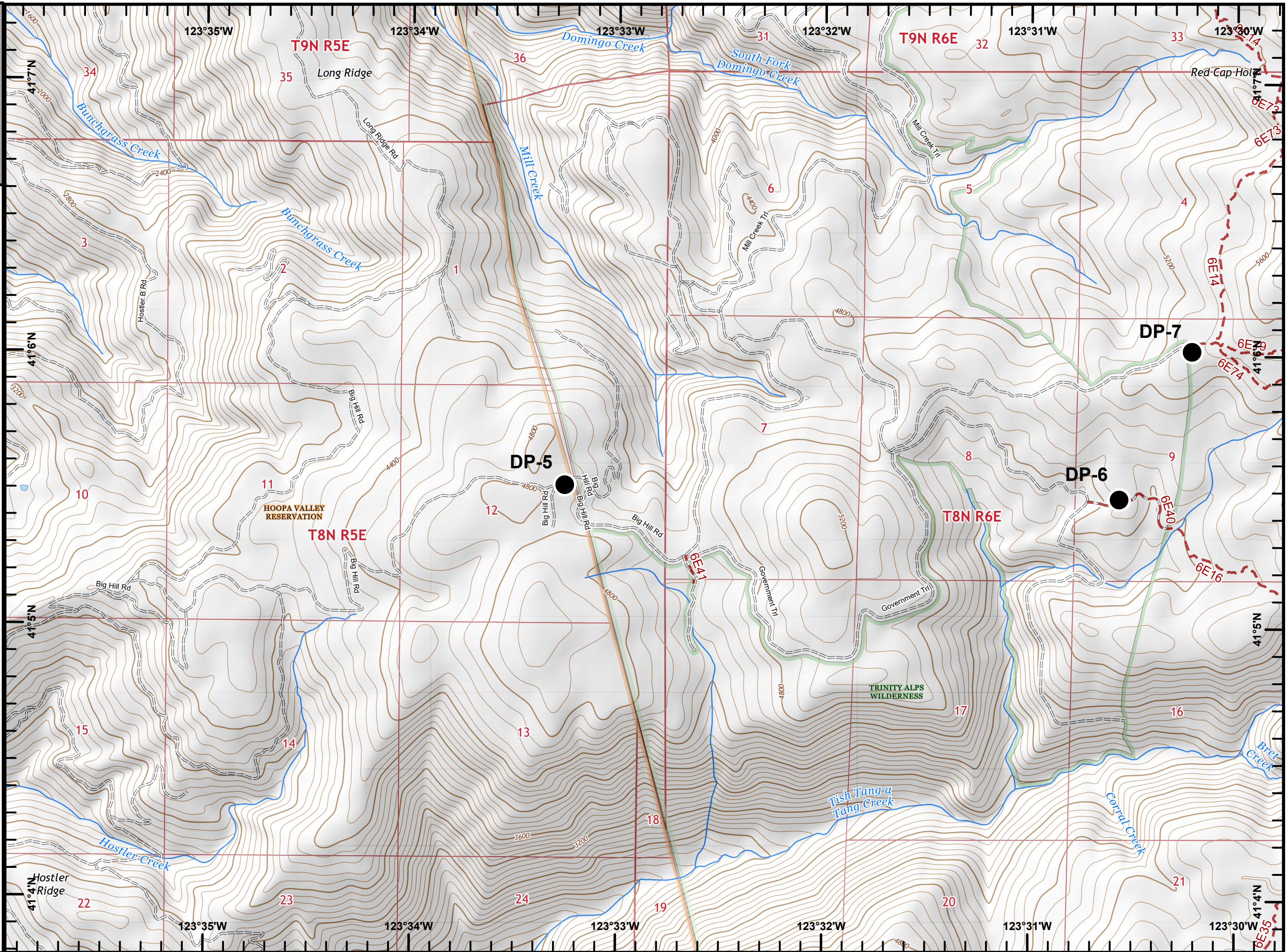
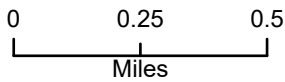
● Drop Point



Use Avenza Maps App

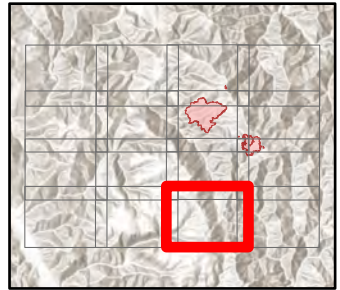
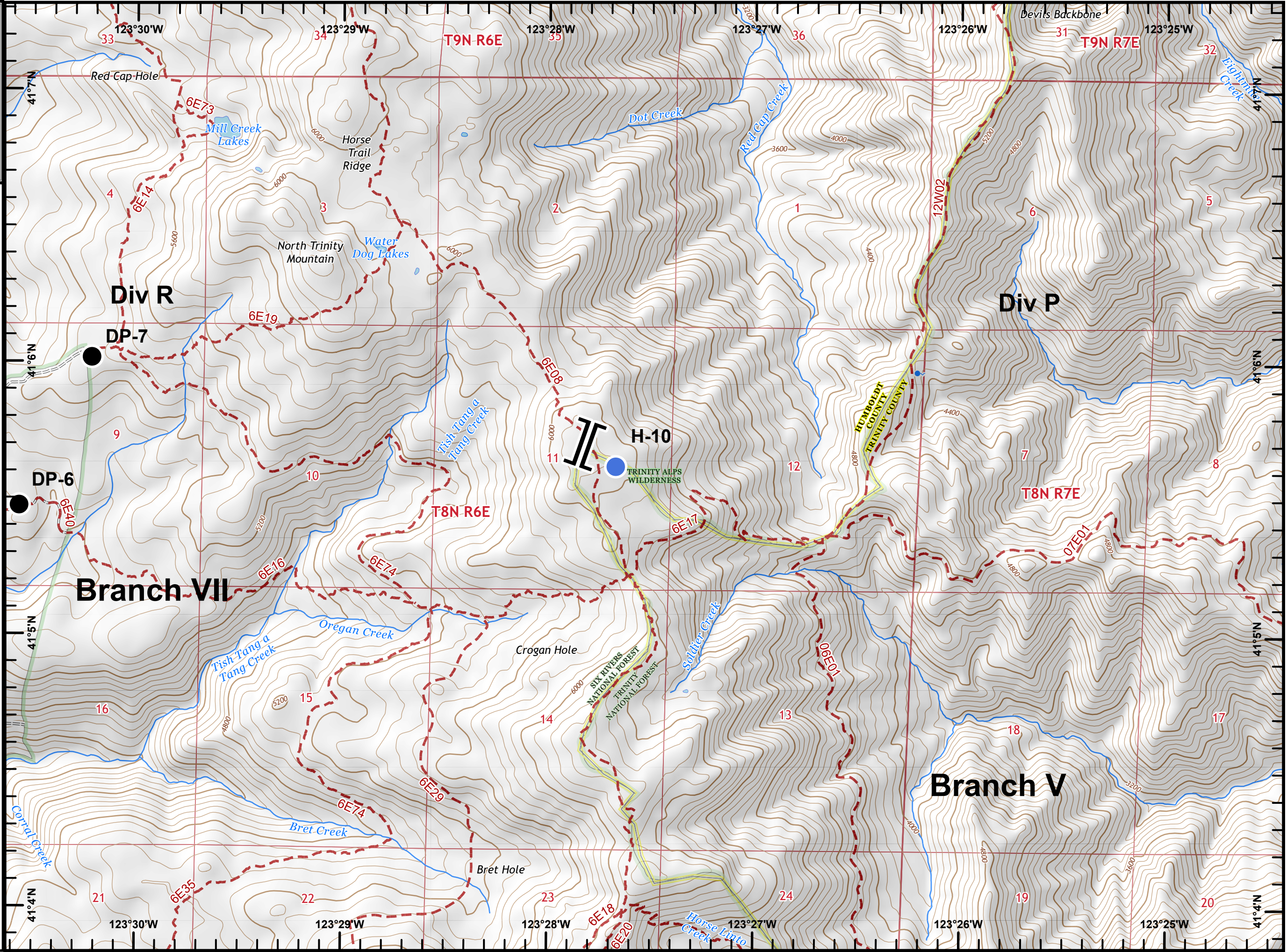


JAD  
8/3/2020  
9:49 PM





- Drop Point
- Helispot
- || Branch Break

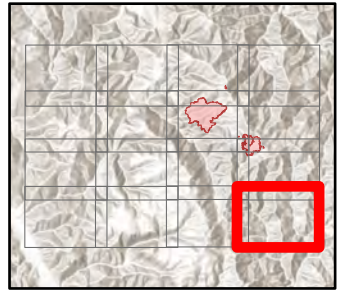
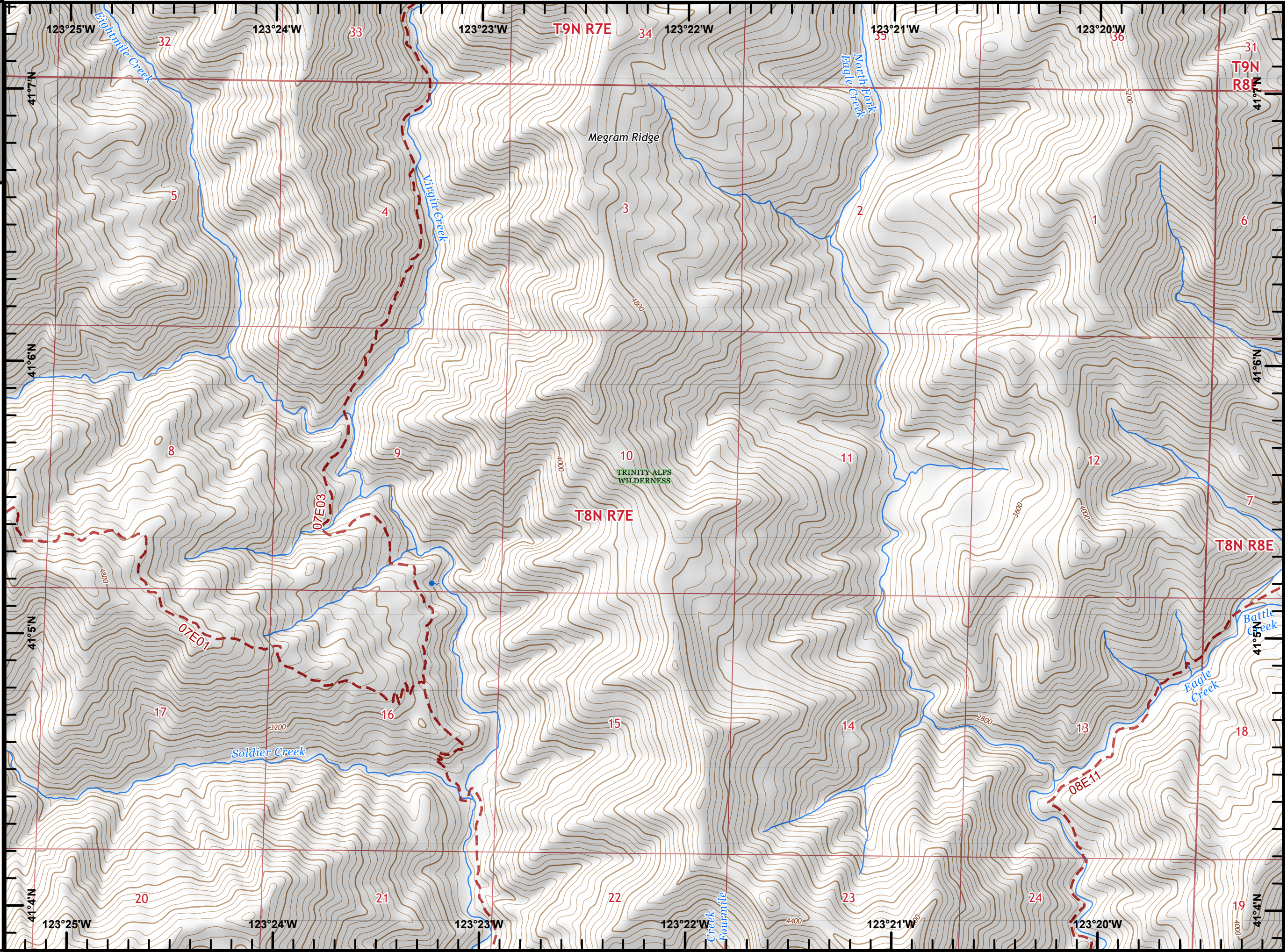





JAD  
8/3/2020  
9:49 PM



Red Salmon Complex  
IAP  
CA-SRF-000656  
08/04/2020  
Day  
NAD83, Zone 10  
Page 16 of 16  
010



JAD  
8/3/2020  
9:50 PM

