




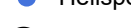
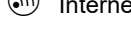





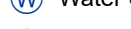





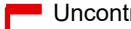



**Red Salmon Complex**  
**IAP**  
**CA-SRF-000656**  
**08/04/2020**  
**Day**  
**NAD83, Zone 10**  
**Map Index**

-  Bridge
-  Camp
-  Dip Site
-  Drop Point
-  Helispot
-  Internet Access
-  Lookout
-  Mobile Weather Unit
-  Repeater
-  Sling Site
-  Water Source
-  Restricted Water Source
-  Other
-  Division Break
-  Branch Break
-  Uncontrolled Fire Edge
-  Completed Dozer Line
-  Completed Hand Line
-  Road as Completed Line
-  Access or Improved Road



   
 0 1 2  
 Miles  
 JAD  
 8/3/2020  
 10:01 PM

