




Red Salmon Complex
IAP
CA-SRF-000656
09/02/2020
Day
NAD83, Zone 10
Map Index

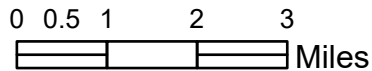
-  Division Break
-  Uncontrolled Fire Edge
-  Contained Line

28,195 Est. Acres

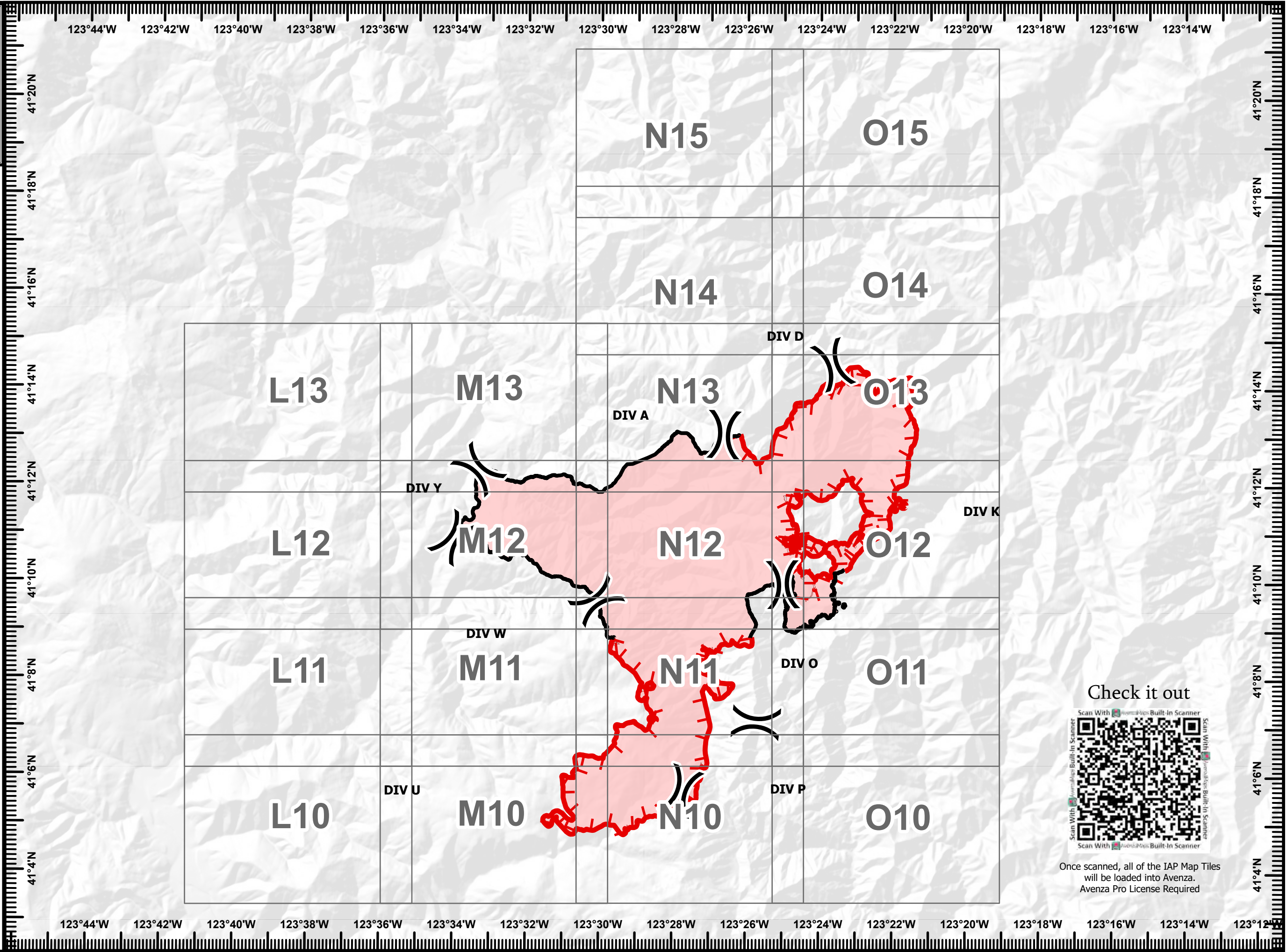
Acres from IR
 09/01/2020 1436



Use Avenza Maps App



C. Gallagher 9/1/2020 11:20 PM



Check it out



Once scanned, all of the IAP Map Tiles will be loaded into Avenza. Avenza Pro License Required