

**Red Salmon Complex**  
IAP  
CA-SRF-000656  
09/02/2020  
Day  
NAD83, Zone 10  
Map Index

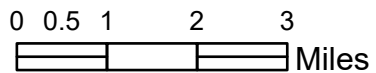
- Division Break
- Uncontrolled Fire Edge
- Contained Line

**28,195 Est. Acres**

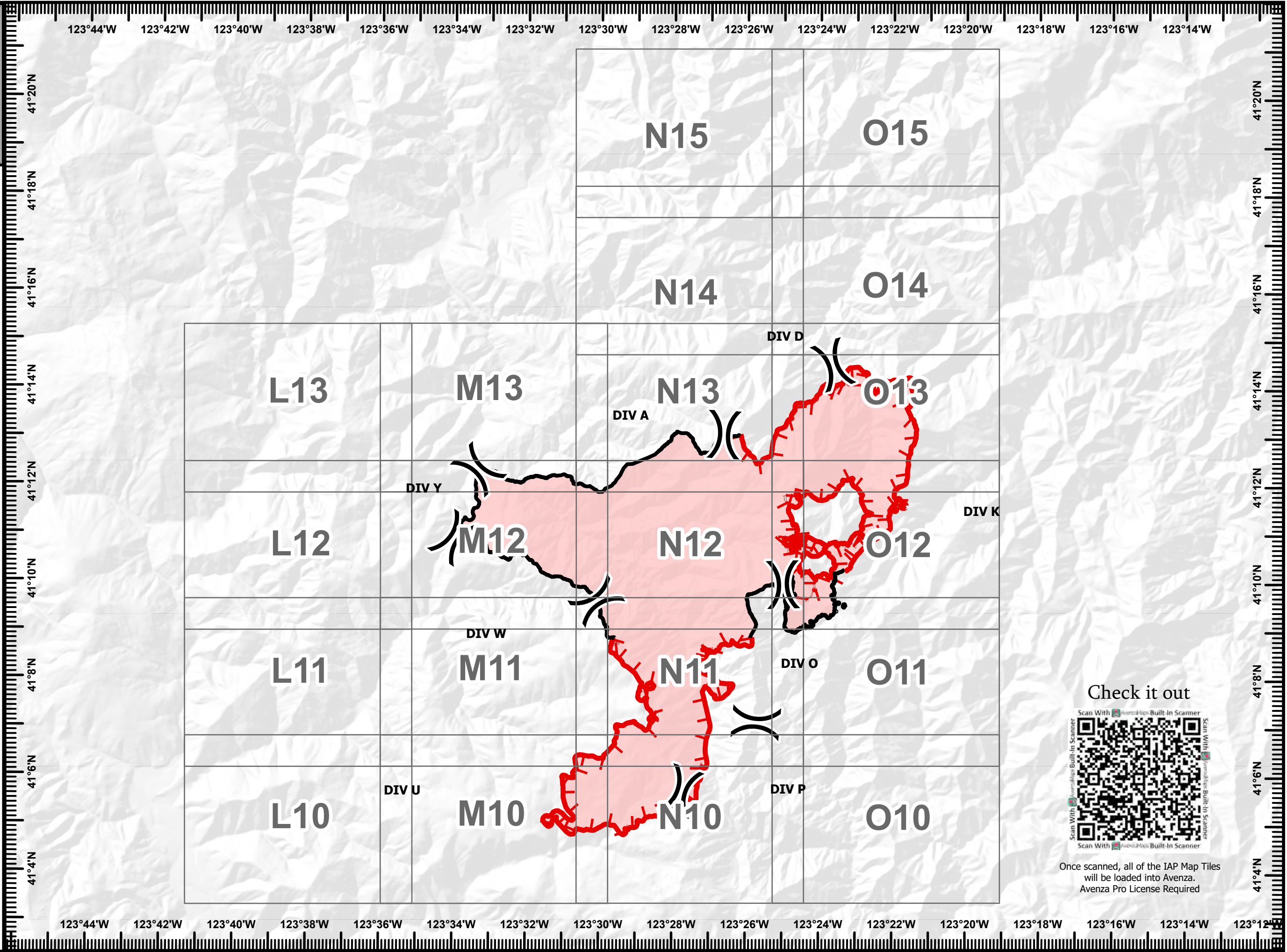
Acres from IR  
09/01/2020 1436







ORickit  
Use Avenza Maps App



C. Gallagher 9/1/2020 11:20 PM



**Red Salmon Complex**  
**IAP**  
**CA-SRF-000656**  
**09/02/2020**  
**Day**  
**NAD83, Zone 10**  
**Page 1 of 20**  
**N15**

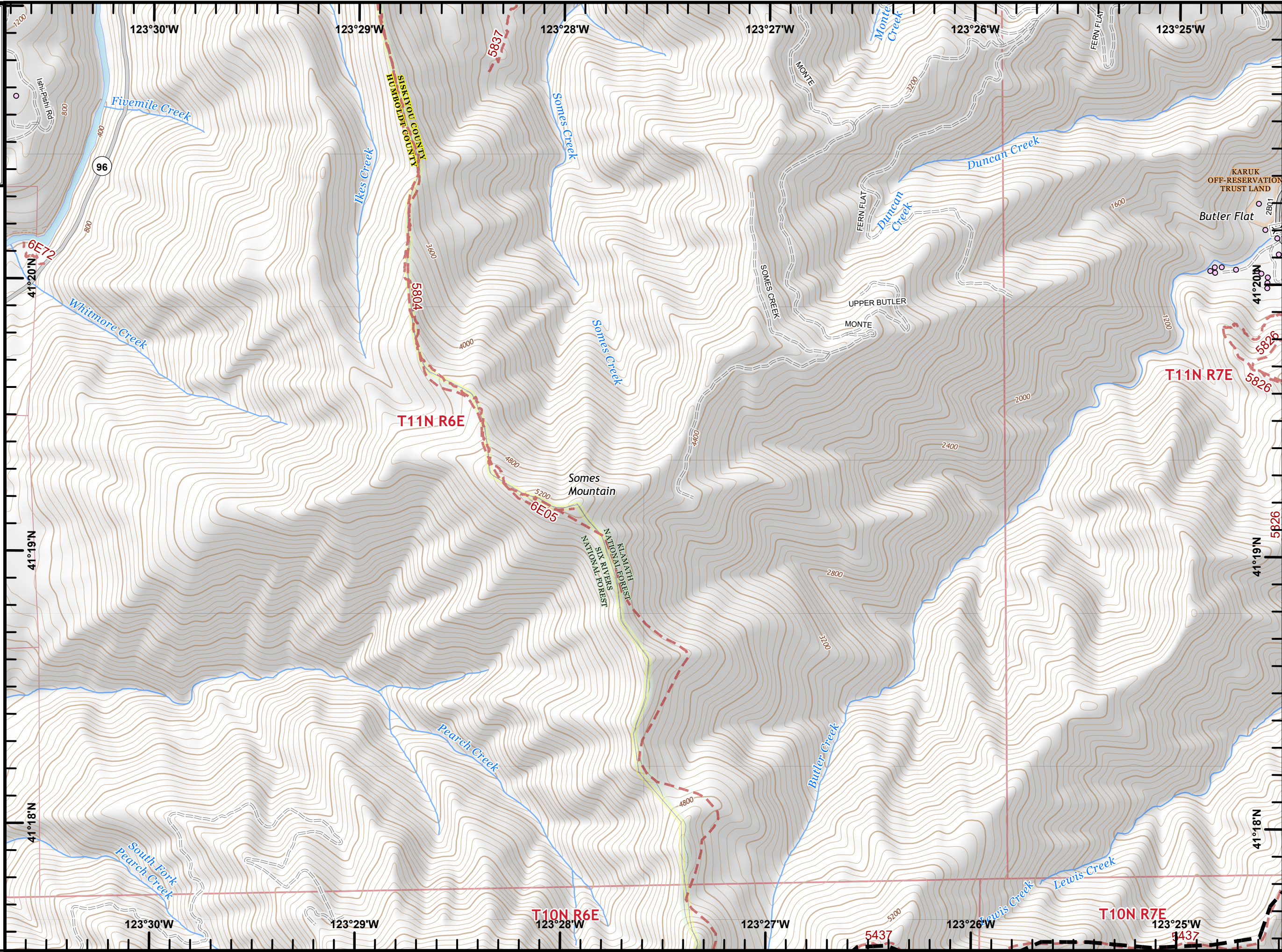
-  Bridge
-  Access or Improved Road
-  Planned Fire Line
-  Buildings

**28,195 Est. Acres**  
 Acres from IR  
 09/01/2020 1436






		N15	O15
		N14	O14
L13	M13	N13	O13
L12	M12	N12	O12
L11	M11	N11	O11
L10	M10	N10	O10



0 0.13 0.25 0.5  
 Miles  
 C. Gallagher 9/1/2020 11:05 PM



**Red Salmon Complex**  
**IAP**  
**CA-SRF-000656**  
**09/02/2020**  
**Day**  
**NAD83, Zone 10**  
**Page 2 of 20**  
**O15**

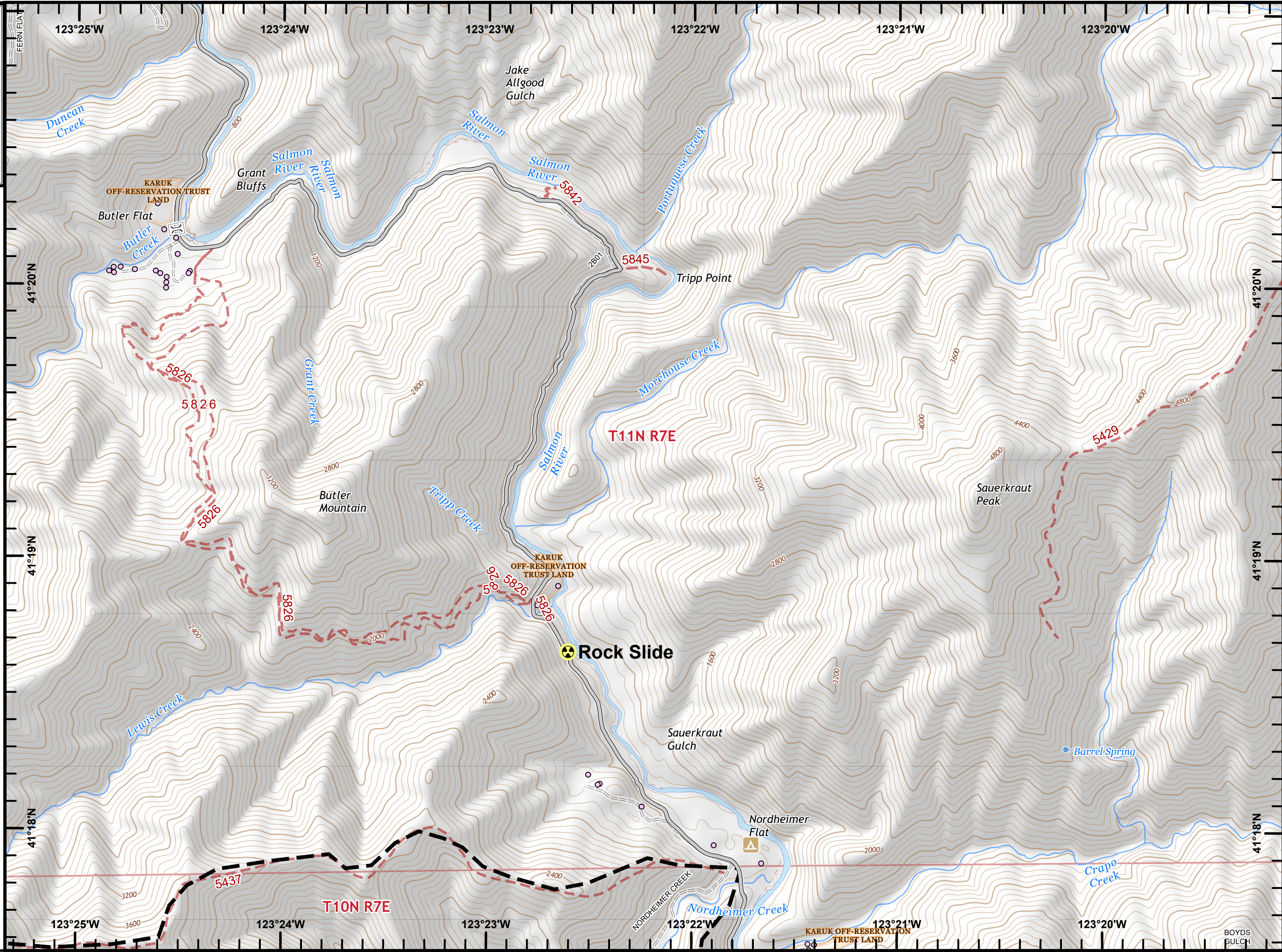
-  Bridge
-  Hazard
-  Access or Improved Road
-  Planned Fire Line
-  Buildings

**28,195 Est. Acres**  
 Acres from IR  
 09/01/2020 1436

		N15	O15
		N14	O14
L13	M13	N13	O13
L12	M12	N12	O12
L11	M11	N11	O11
L10	M10	N10	O10



0 0.13 0.25 0.5  
 Miles  
 C. Gallagher 9/1/2020 11:05 PM



**Red Salmon Complex  
IAP**  
**CA-SRF-000656**  
**09/02/2020**  
**Day**  
**NAD83, Zone 10**  
**Page 3 of 20**  
**N14**

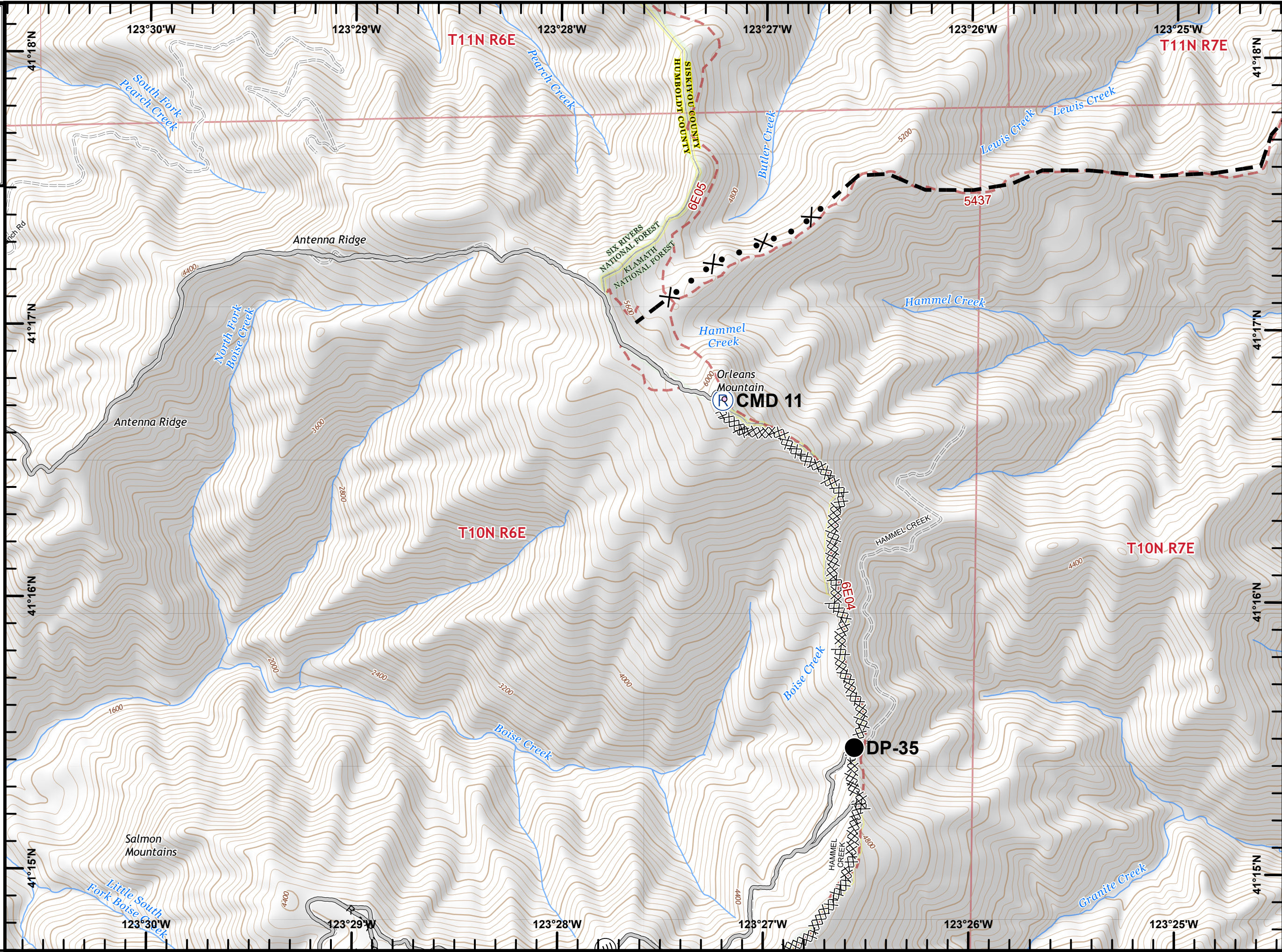
- Drop Point
- 📶 Internet Access
- Ⓜ Repeater
- XXXX Completed Dozer Line
- H - Completed Hand Line
- R - Road as Completed Line
- Access or Improved Road
- ✂ Proposed Dozer Line
- Planned Fire Line
- Buildings

**28,195 Est. Acres**  
 Acres from IR  
 09/01/2020 1436














		N15	O15
		N14	O14
L13	M13	N13	O13
L12	M12	N12	O12
L11	M11	N11	O11
L10	M10	N10	O10



0 0.13 0.25 0.5  
 Miles



**Red Salmon Complex IAP**  
**CA-SRF-000656**  
**09/02/2020**  
**Day**  
**NAD83, Zone 10**  
**Page 4 of 20**  
**O14**

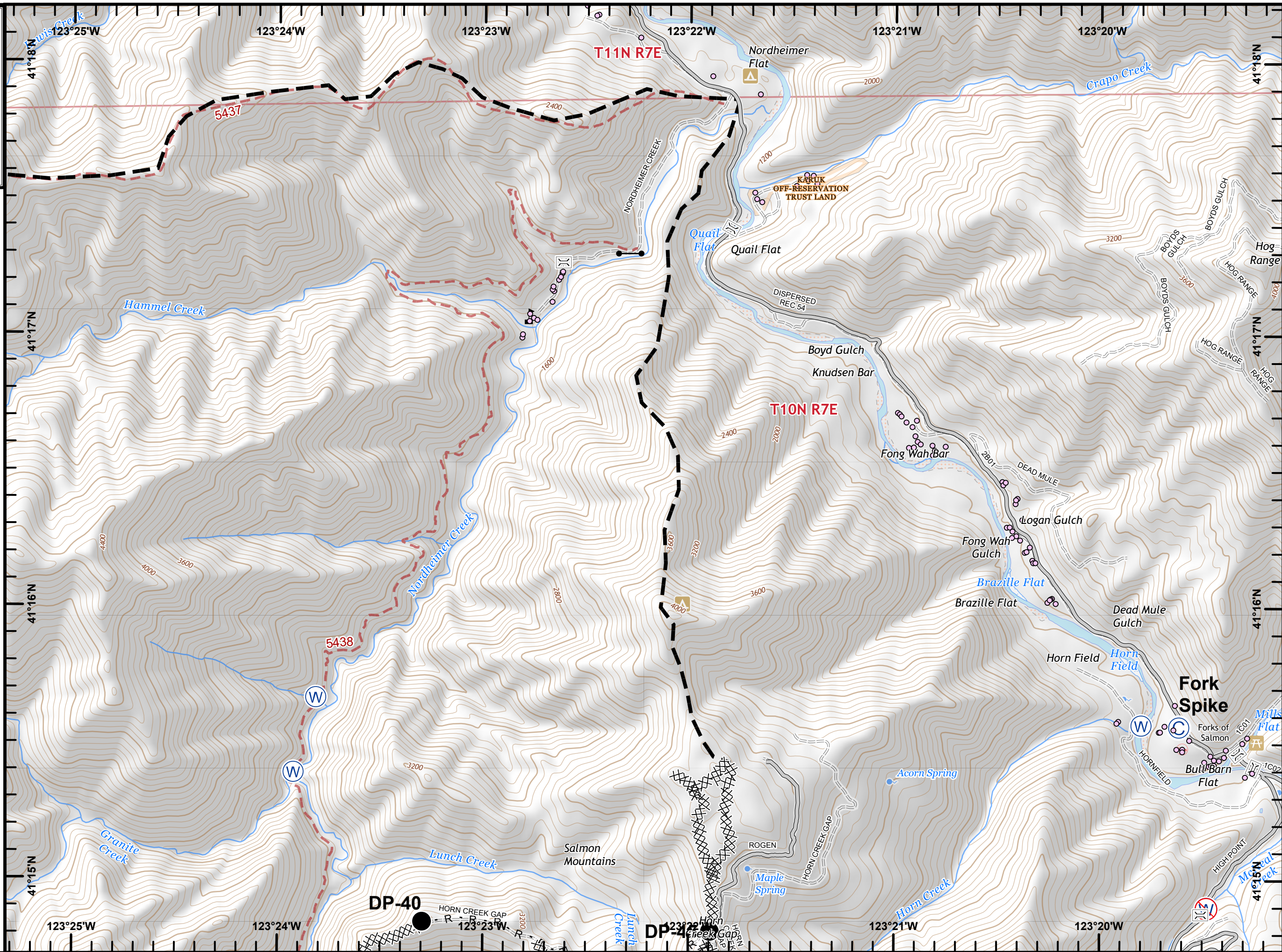
-  Bridge
-  Camp
-  Drop Point
-  Gate
-  Water Source
-  Restricted Water Source
-  Value at Risk
-  Completed Dozer Line
-  Completed Hand Line
-  Road as Completed Line
-  Access or Improved Road
-  Planned Fire Line
-  Buildings

**28,195 Est. Acres**  
 Acres from IR  
 09/01/2020 1436

		N15	O15
		N14	O14
L13	M13	N13	O13
L12	M12	N12	O12
L11	M11	N11	O11
L10	M10	N10	O10



0 0.13 0.25 0.5 Miles



**Red Salmon Complex IAP**  
**CA-SRF-000656**  
**09/02/2020**  
**Day**  
**NAD83, Zone 10**  
**Page 5 of 20**  
**L13**

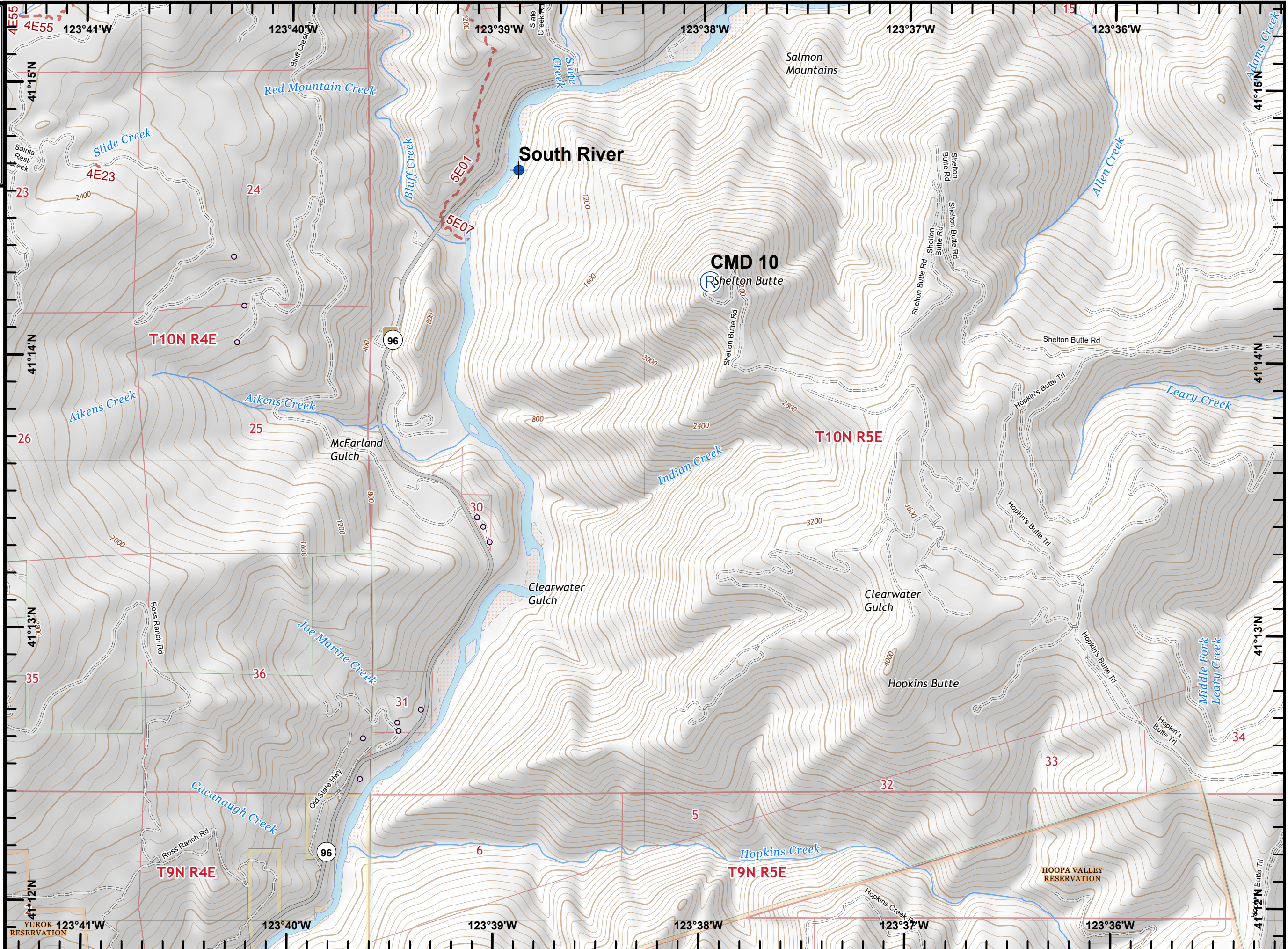
-  Dip Site
-  Repeater
-  Buildings

**28,195 Est. Acres**  
 Acres from IR  
 09/01/2020 1436

		N15	O15
		N14	O14
L13	M13	N13	O13
L12	M12	N12	O12
L11	M11	N11	O11
L10	M10	N10	O10



0 0.13 0.25 0.5  
 Miles



**Red Salmon Complex**  
**IAP**  
**CA-SRF-000656**  
**09/02/2020**  
**Day**  
**NAD83, Zone 10**  
**Page 6 of 20**  
**M13**

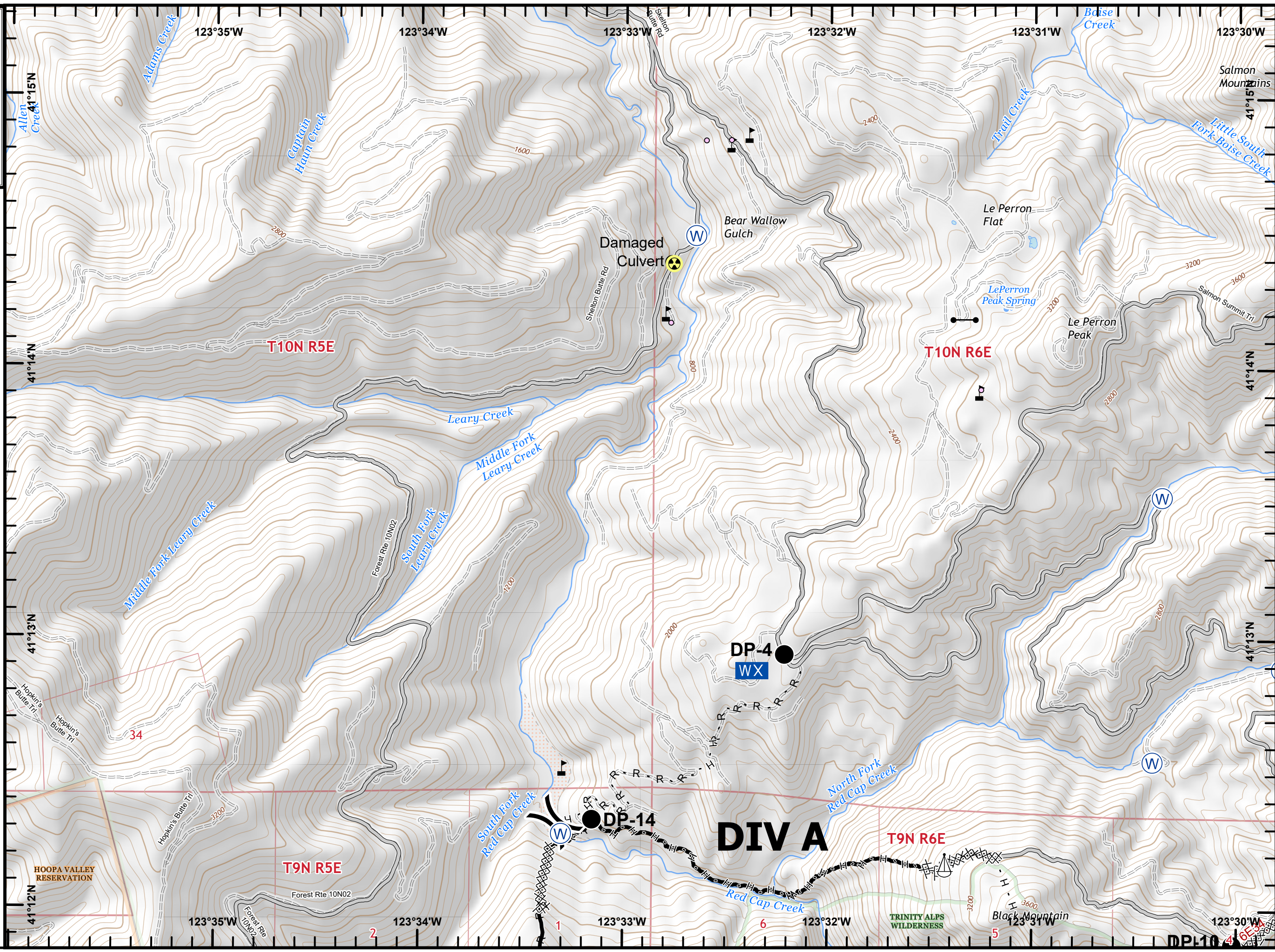
- Culvert
- Drop Point
- Gate
- Hazard
- Mobile Weather Unit
- Sling Site
- Water Source
- Value at Risk
- Division Break
- Contained Line
- Completed Dozer Line
- Completed Hand Line
- Road as Completed Line
- Access or Improved Road
- Planned Fire Line
- Buildings

**28,195 Est. Acres**  
 Acres from IR  
 09/01/2020 1436

		N15	O15
		N14	O14
L13	M13	N13	O13
L12	M12	N12	O12
L11	M11	N11	O11
L10	M10	N10	O10



0 0.13 0.25 0.5  
 Miles



**Red Salmon Complex**  
**IAP**  
**CA-SRF-000656**  
**09/02/2020**  
**Day**  
**NAD83, Zone 10**  
**Page 7 of 20**  
**N13**

- Camp
- Drop Point
- Internet Access
- Lookout
- Sling Site
- Water Source
- Division Break
- Uncontrolled Fire Edge
- Contained Line
- Completed Dozer Line
- Completed Hand Line
- Road as Completed Line
- Access or Improved Road
- Buildings

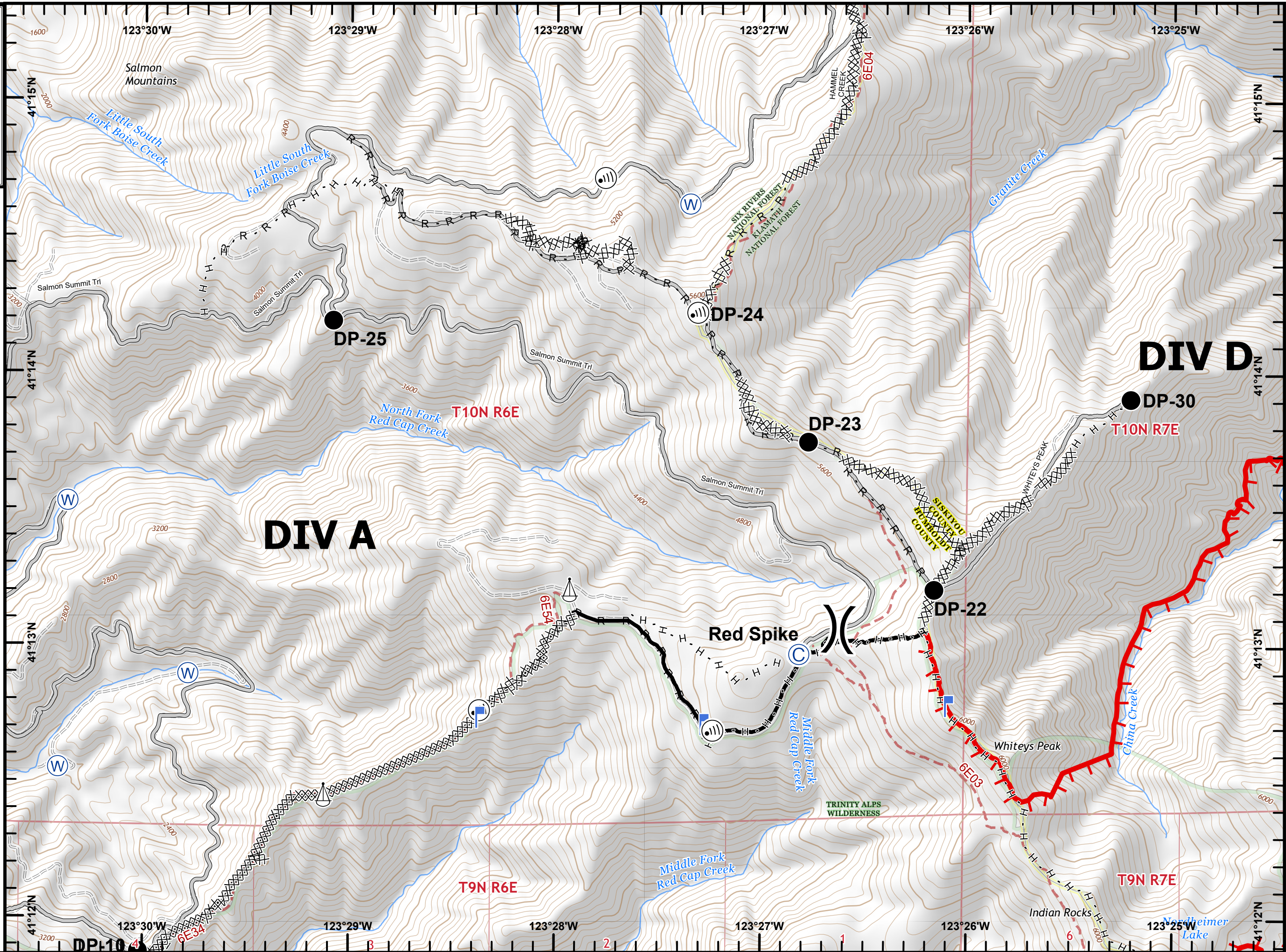
**28,195 Est. Acres**  
 Acres from IR  
 09/01/2020 1436

		N15	O15
		N14	O14
L13	M13	N13	O13
L12	M12	N12	O12
L11	M11	N11	O11
L10	M10	N10	O10


















0 0.13 0.25 0.5  
 Miles

C. Gallagher 9/1/2020 11:06 PM





**Red Salmon Complex IAP**  
**CA-SRF-000656**  
**09/02/2020**  
**Day**  
**NAD83, Zone 10**  
**Page 8 of 20**  
**O13**

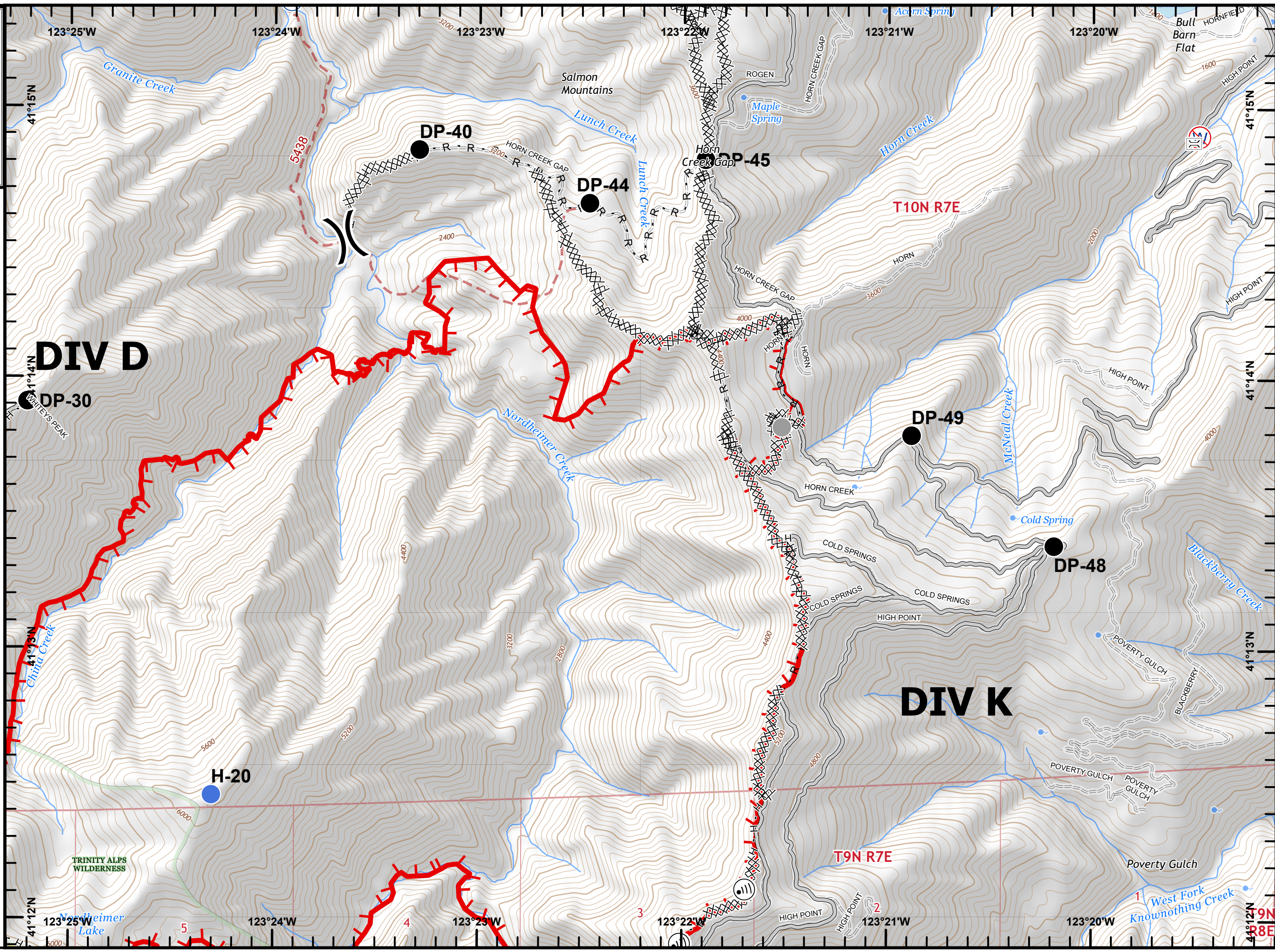
-  Bridge
-  Drop Point
-  Helispot
-  Internet Access
-  Water Source
-  Restricted Water Source
-  Other
-  Division Break
-  Uncontrolled Fire Edge
-  Completed Dozer Line
-  Completed Hand Line
-  Road as Completed Line
-  Access or Improved Road
-  Planned Fire Line
-  Buildings

**28,195 Est. Acres**  
 Acres from IR  
 09/01/2020 1436

		N15	O15
		N14	O14
L13	M13	N13	O13
L12	M12	N12	O12
L11	M11	N11	O11
L10	M10	N10	O10



0 0.13 0.25 0.5 Miles



**Red Salmon Complex**  
**IAP**  
**CA-SRF-000656**  
**09/02/2020**  
**Day**  
**NAD83, Zone 10**  
**Page 9 of 20**  
**L12**

— Access or Improved Road  
 ○ Buildings

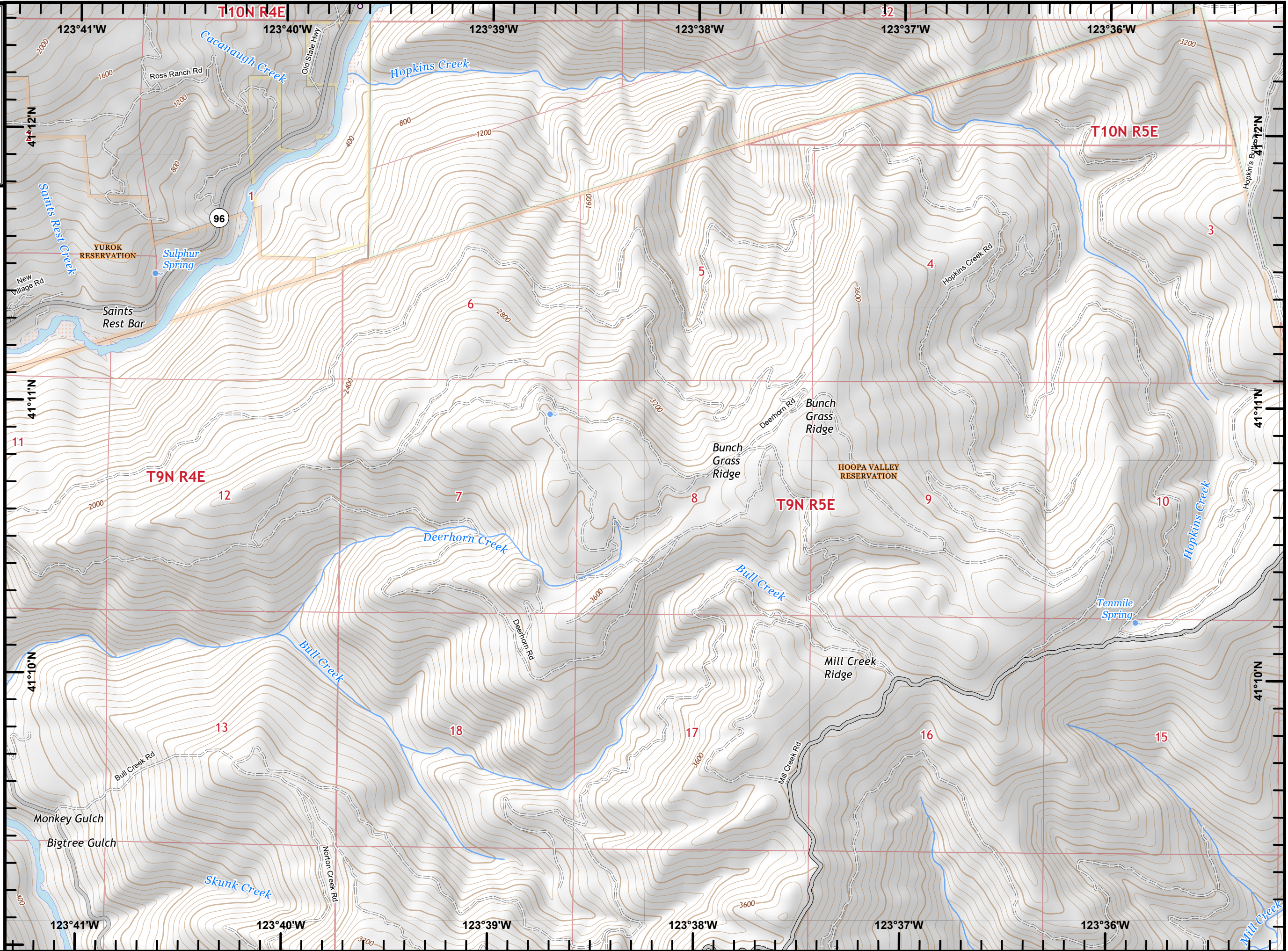
**28,195 Est. Acres**  
 Acres from IR  
 09/01/2020 1436

		N15	O15
		N14	O14
L13	M13	N13	O13
L12	M12	N12	O12
L11	M11	N11	O11
L10	M10	N10	O10



0 0.13 0.25 0.5  
 Miles

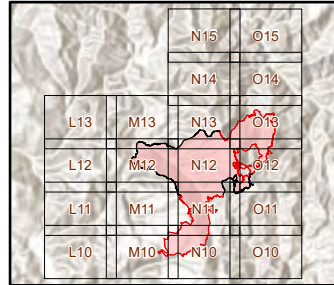
C. Gallagher 9/1/2020 11:07 PM



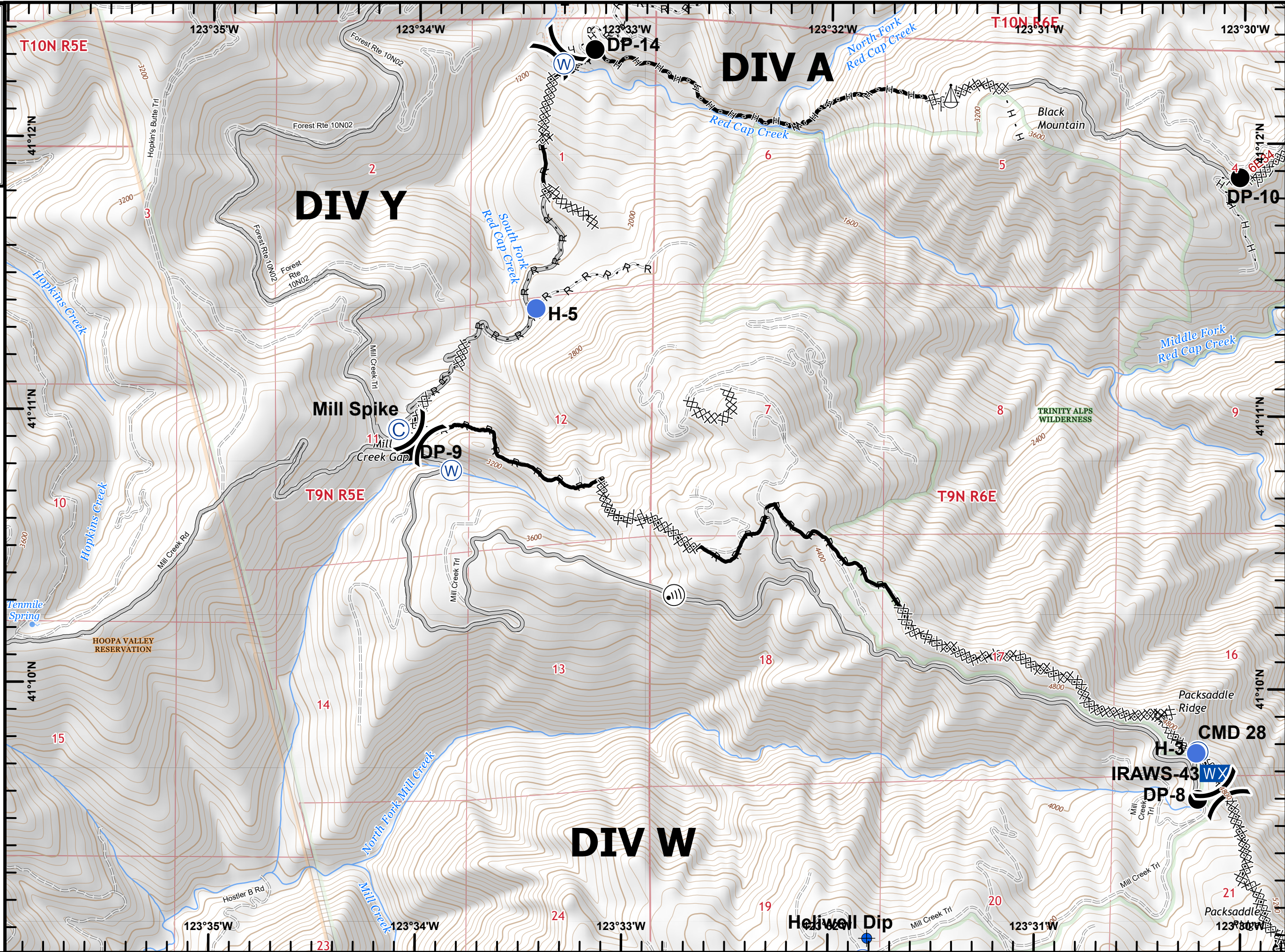
**Red Salmon Complex IAP**  
**CA-SRF-000656**  
**09/02/2020**  
**Day**  
**NAD83, Zone 10**  
**Page 10 of 20**  
**M12**

- Camp
- Dip Site
- Drop Point
- Helispot
- Internet Access
- Mobile Weather Unit
- Repeater
- Sling Site
- Staging Area
- Water Source
- Value at Risk
- Division Break
- Contained Line
- Completed Dozer Line
- Completed Hand Line
- Road as Completed Line
- Access or Improved Road
- Planned Fire Line
- Buildings

**28,195 Est. Acres**  
 Acres from IR  
 09/01/2020 1436



0 0.13 0.25 0.5  
 Miles



**Red Salmon Complex**  
**IAP**  
**CA-SRF-000656**  
**09/02/2020**  
**Day**  
**NAD83, Zone 10**  
**Page 11 of 20**  
**N12**

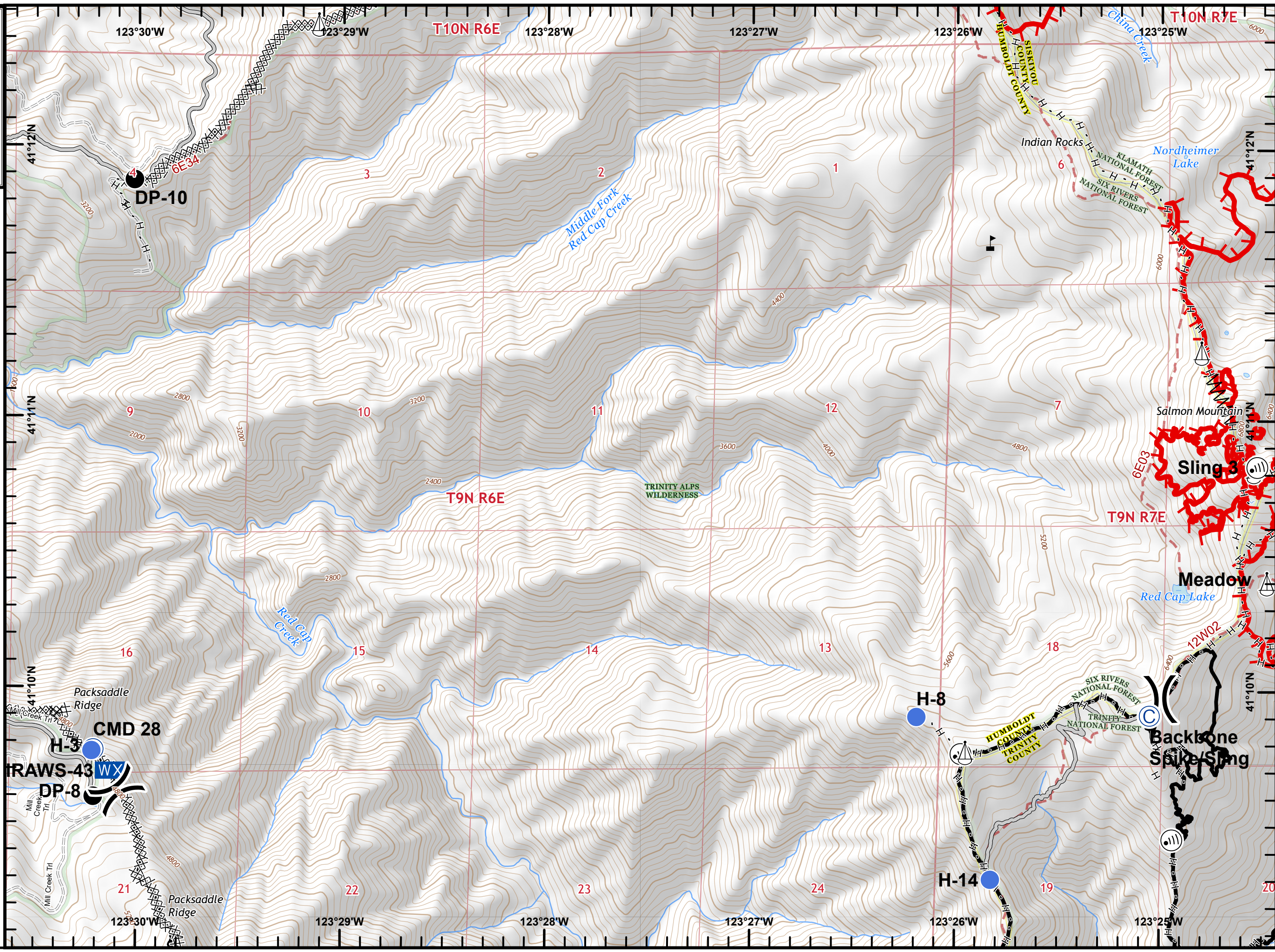
- Camp
- Drop Point
- Helispot
- Internet Access
- Mobile Weather Unit
- Repeater
- Sling Site
- Water Source
- Value at Risk
- Division Break
- Uncontrolled Fire Edge
- Contained Line
- Completed Dozer Line
- Completed Hand Line
- Access or Improved Road
- Line Break Completed
- Buildings

**28,195 Est. Acres**  
 Acres from IR  
 09/01/2020 1436

		N15	O15
		N14	O14
L13	M13	N13	O13
L12	M12	N12	O12
L11	M11	N11	O11
L10	M10	N10	O10



0 0.13 0.25 0.5  
 Miles



**Red Salmon Complex IAP**  
**CA-SRF-000656**  
**09/02/2020**  
**Day**  
**NAD83, Zone 10**  
**Page 12 of 20**  
**O12**

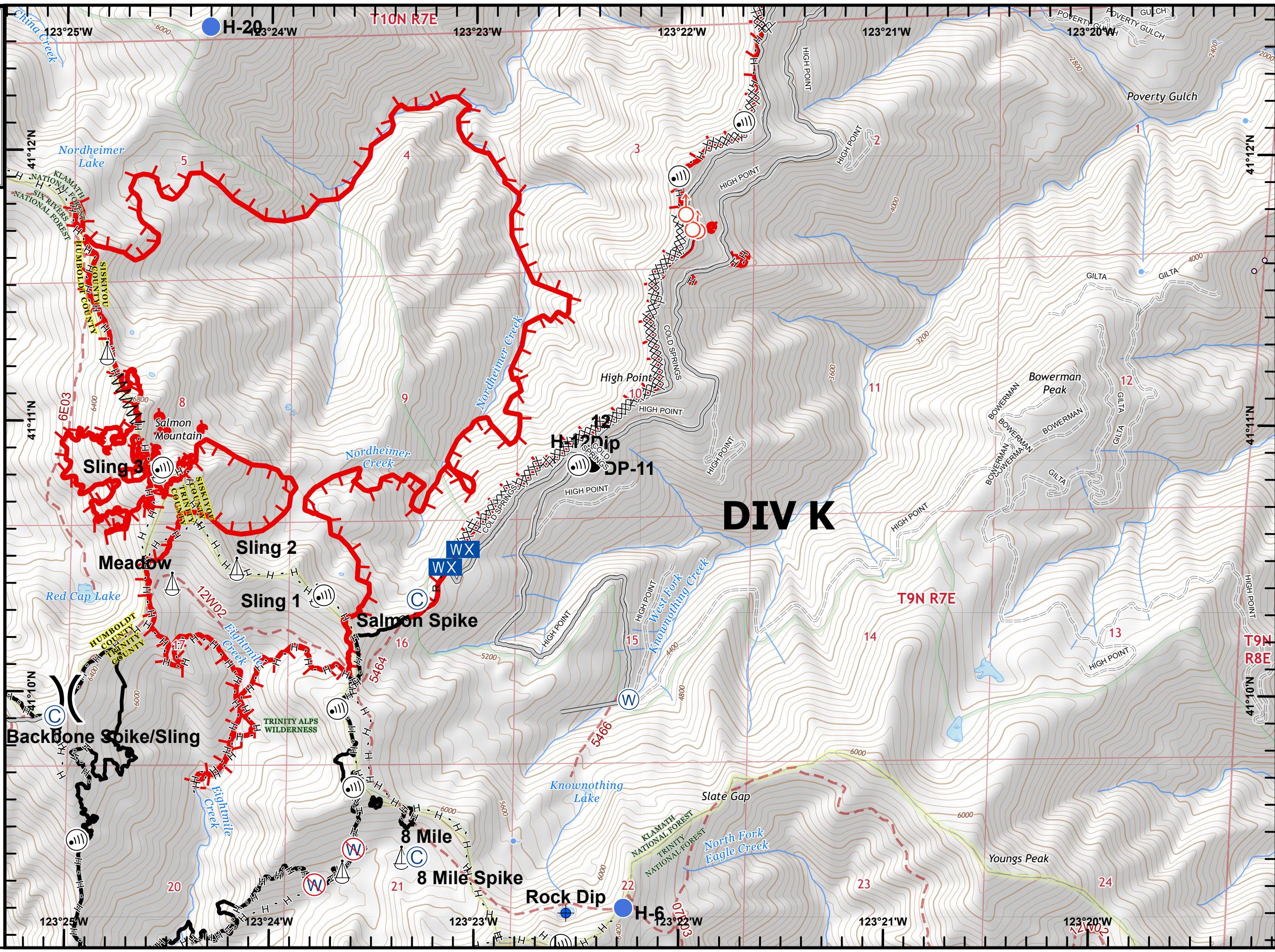
- Camp
- Dip Site
- Drop Point
- Helispot
- Internet Access
- Mobile Weather Unit
- Sling Site
- Spot Fire
- Water Source
- Restricted Water Source
- Division Break
- Uncontrolled Fire Edge
- Contained Line
- Completed Dozer Line
- Completed Hand Line
- Road as Completed Line
- Access or Improved Road
- Line Break Completed Buildings

**28,195 Est. Acres**  
 Acres from IR  
 09/01/2020 1436

		N15	O15
		N14	O14
L13	M13	N13	O13
L12	M12	N12	O12
L11	M11	N11	O11
L10	M10	N10	O10







0 0.13 0.25 0.5 Miles



**DIV K**

**Red Salmon Complex**  
**IAP**  
**CA-SRF-000656**  
**09/02/2020**  
**Day**  
**NAD83, Zone 10**  
**Page 13 of 20**  
**L11**

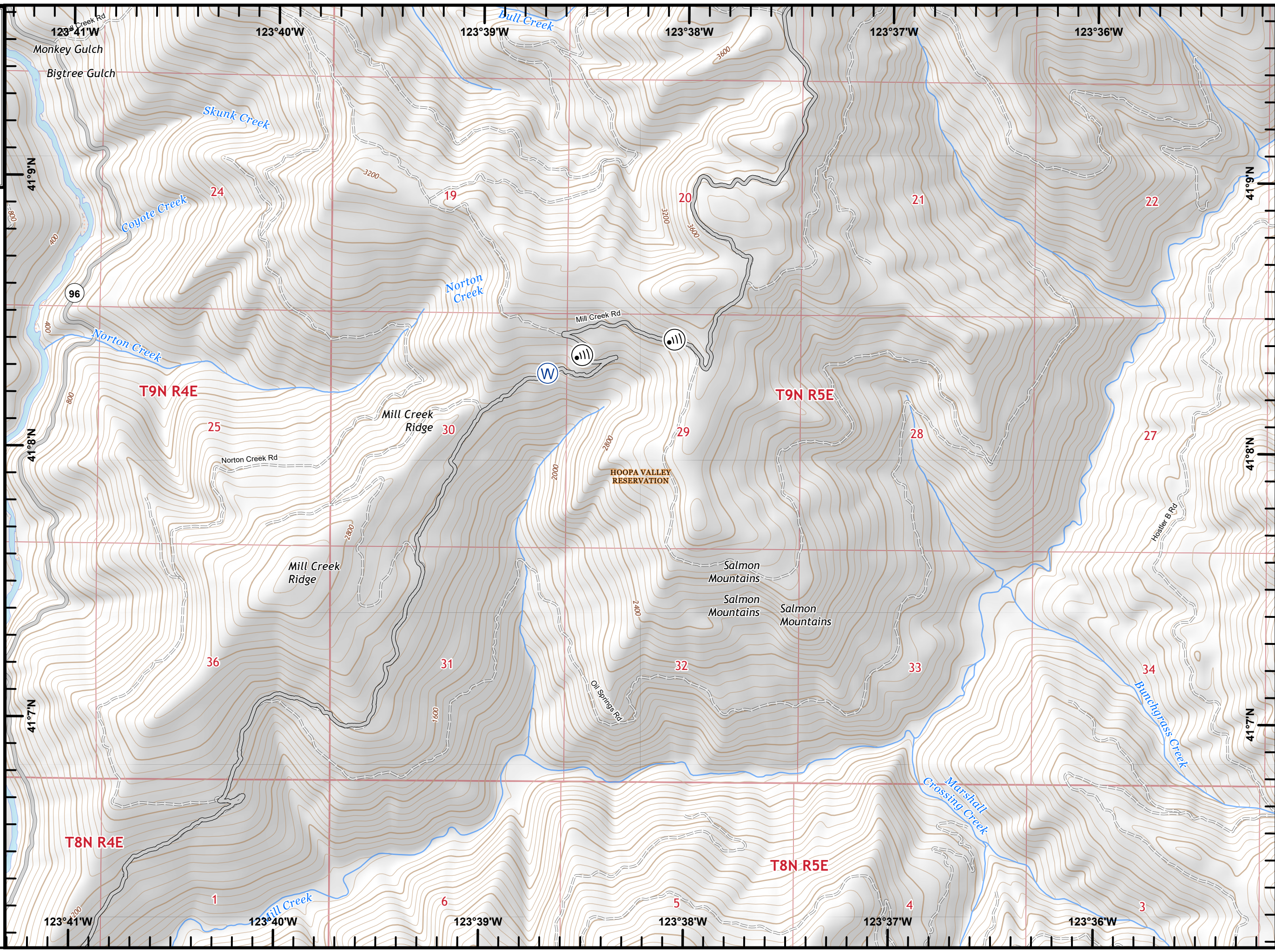
-  Internet Access
-  Water Source
-  Access or Improved Road
-  Buildings

**28,195 Est. Acres**  
 Acres from IR  
 09/01/2020 1436






		N15	O15
		N14	O14
L13	M13	N13	O13
L12	M12	N12	O12
L11	M11	N11	O11
L10	M10	N10	O10



0 0.13 0.25 0.5  
 Miles



**Red Salmon Complex IAP**  
**CA-SRF-000656**  
**09/02/2020**  
**Day**  
**NAD83, Zone 10**  
**Page 14 of 20**  
**M11**

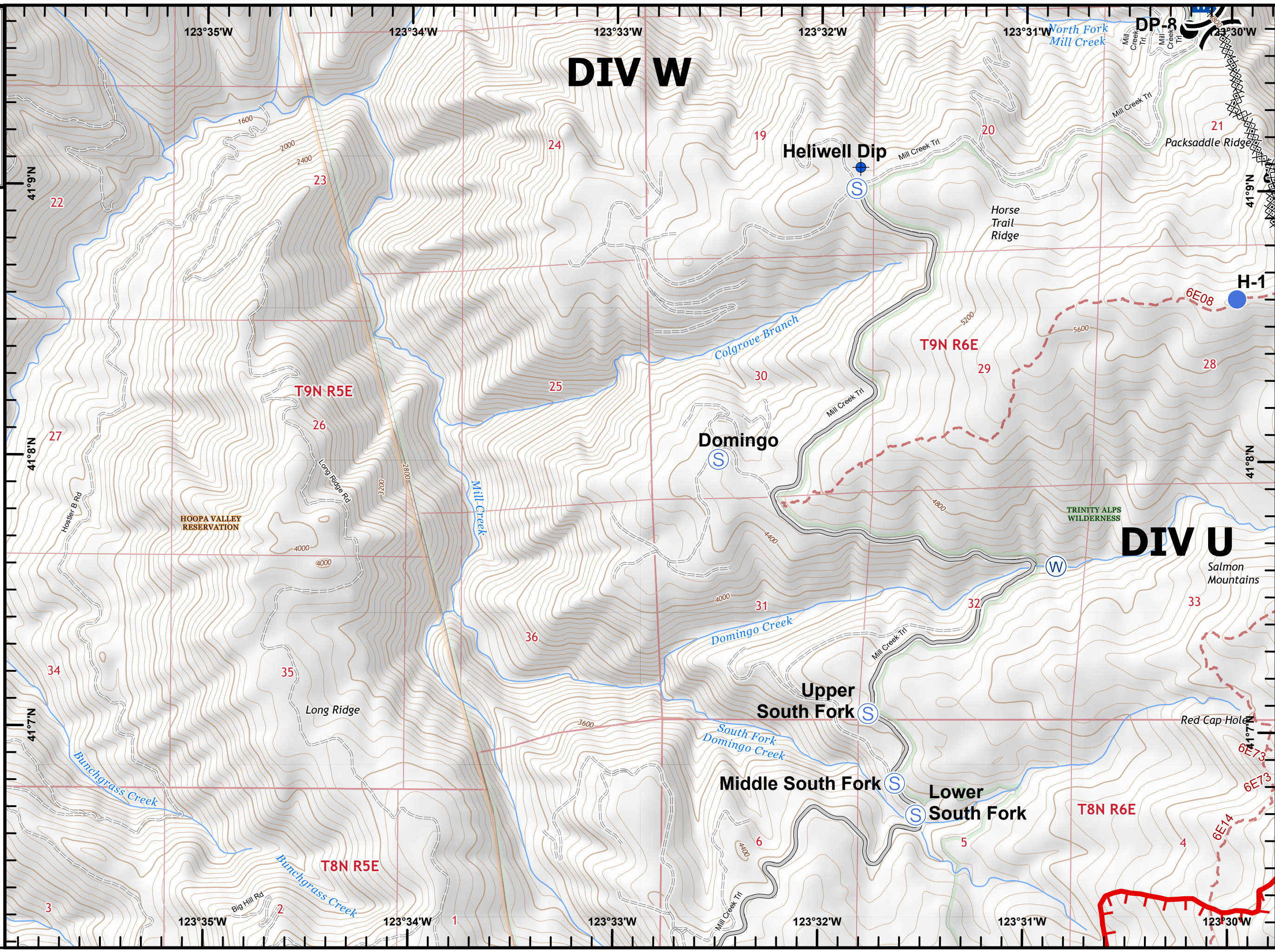
-  Dip Site
-  Drop Point
-  Helispot
-  Mobile Weather Unit
-  Repeater
-  Staging Area
-  Water Source
-  Division Break
-  Uncontrolled Fire Edge
-  Contained Line
-  Completed Dozer Line
-  Completed Hand Line
-  Access or Improved Road
-  Buildings

**28,195 Est. Acres**  
 Acres from IR  
 09/01/2020 1436

		N15	O15
		N14	O14
L13	M13	N13	O13
L12	M12	N12	O12
L11	M11	N11	O11
L10	M10	N10	O10



0 0.13 0.25 0.5  
 Miles



**Red Salmon Complex  
IAP**  
**CA-SRF-000656**  
**09/02/2020**  
**Day**  
**NAD83, Zone 10**  
**Page 15 of 20**  
**N11**

- Camp
- Dip Site
- Drop Point
- Helispot
- Internet Access
- Mobile Weather Unit
- Sling Site
- Division Break
- Uncontrolled Fire Edge
- Contained Line
- Completed Dozer Line
- Completed Hand Line
- Access or Improved Road
- Planned Fire Line
- Buildings

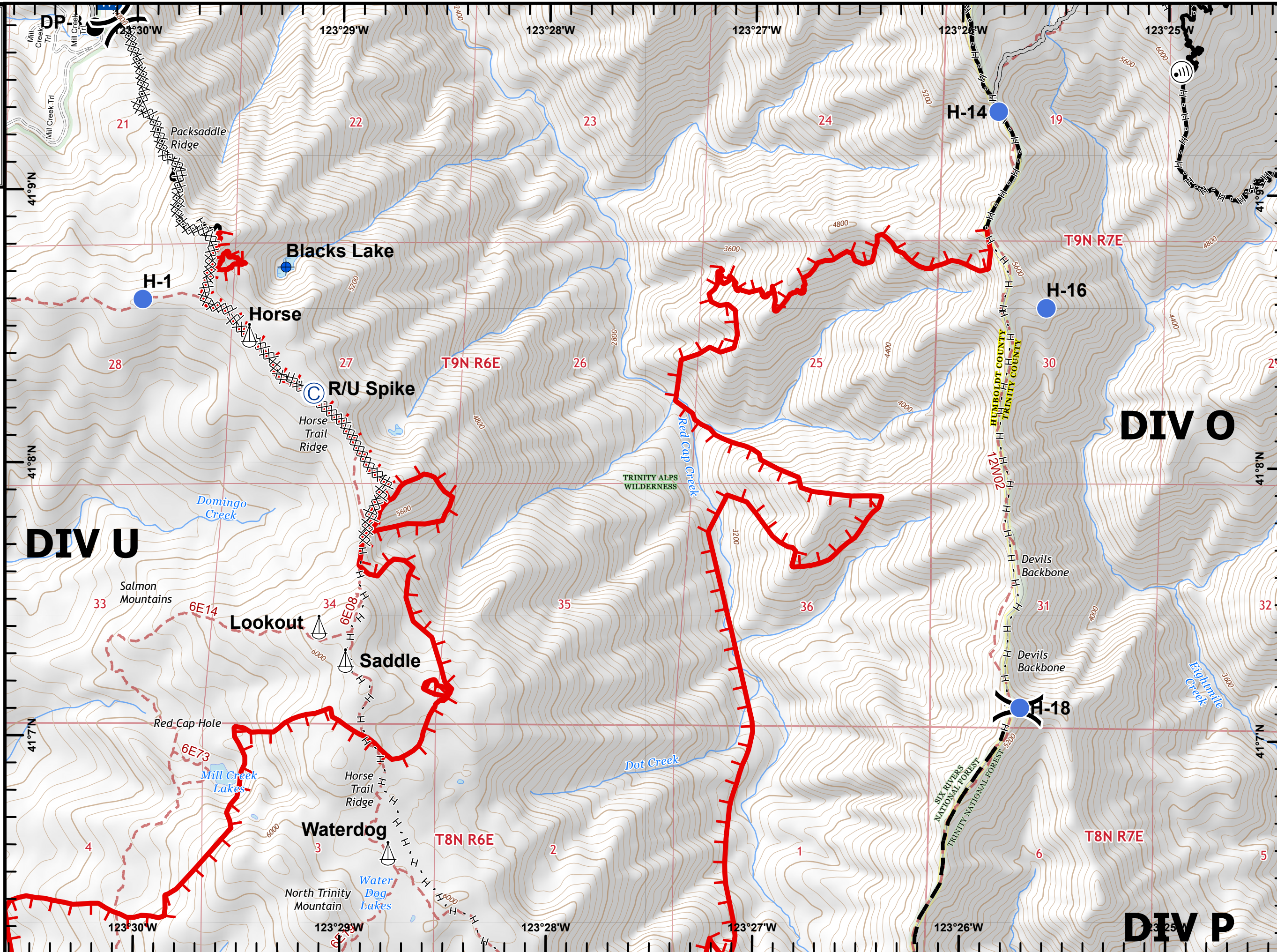
**28,195 Est. Acres**  
 Acres from IR  
 09/01/2020 1436

		N15	O15
		N14	O14
L13	M13	N13	O13
L12	M12	N12	O12
L11	M11	N11	O11
L10	M10	N10	O10








0 0.13 0.25 0.5 Miles

C. Gallagher 9/1/2020 11:08 PM

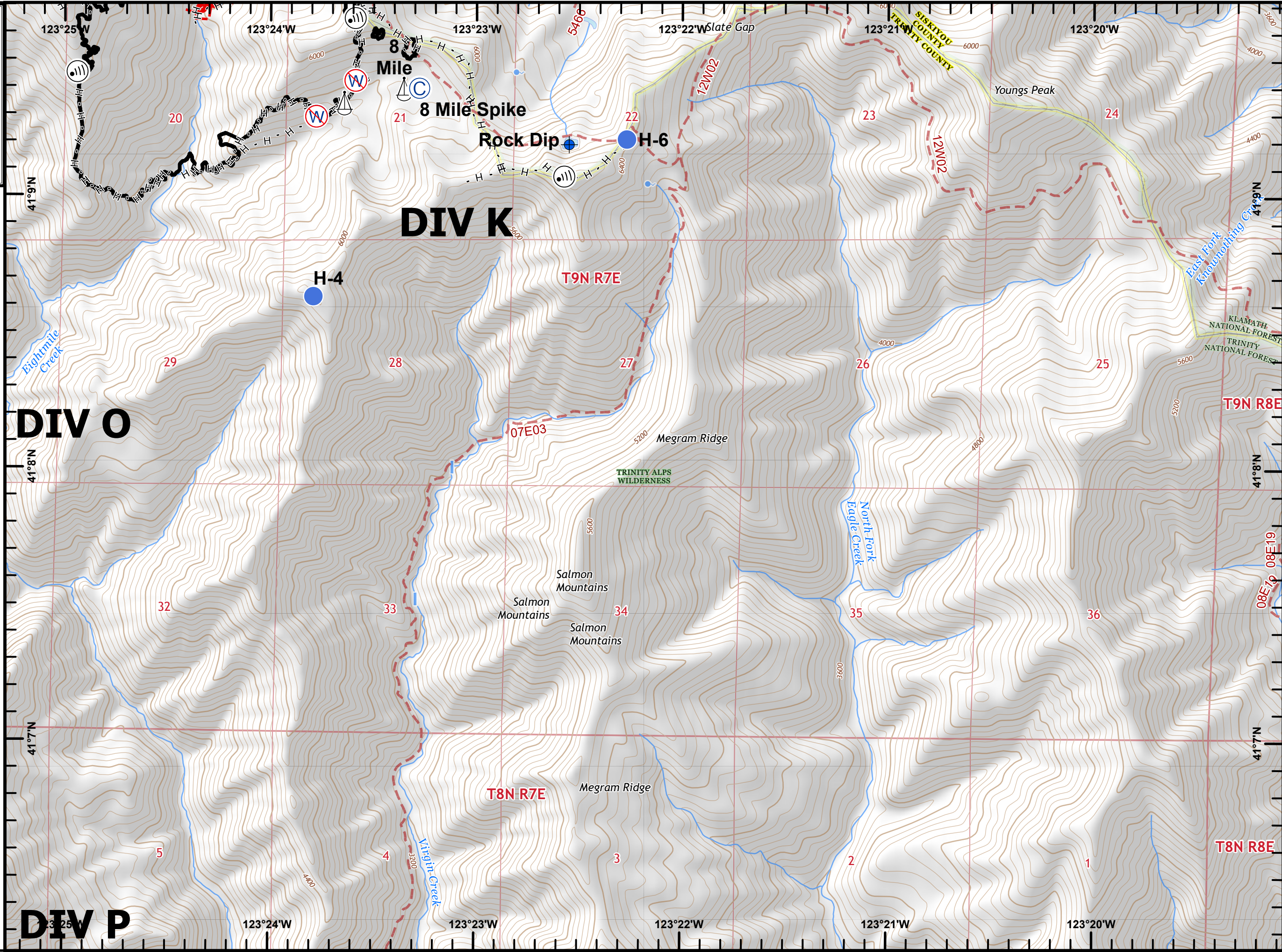
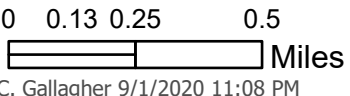
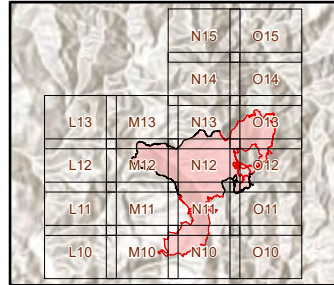







**Red Salmon Complex IAP**  
**CA-SRF-000656**  
**09/02/2020**  
**Day**  
**NAD83, Zone 10**  
**Page 16 of 20**  
**O11**

-  Camp
-  Dip Site
-  Helispot
-  Internet Access
-  Sling Site
-  Restricted Water Source
-  Uncontrolled Fire Edge
-  Contained Line
-  Completed Hand Line
-  Buildings

**28,195 Est. Acres**  
 Acres from IR  
 09/01/2020 1436



**Red Salmon Complex**  
**IAP**  
**CA-SRF-000656**  
**09/02/2020**  
**Day**  
**NAD83, Zone 10**  
**Page 17 of 20**  
**L10**

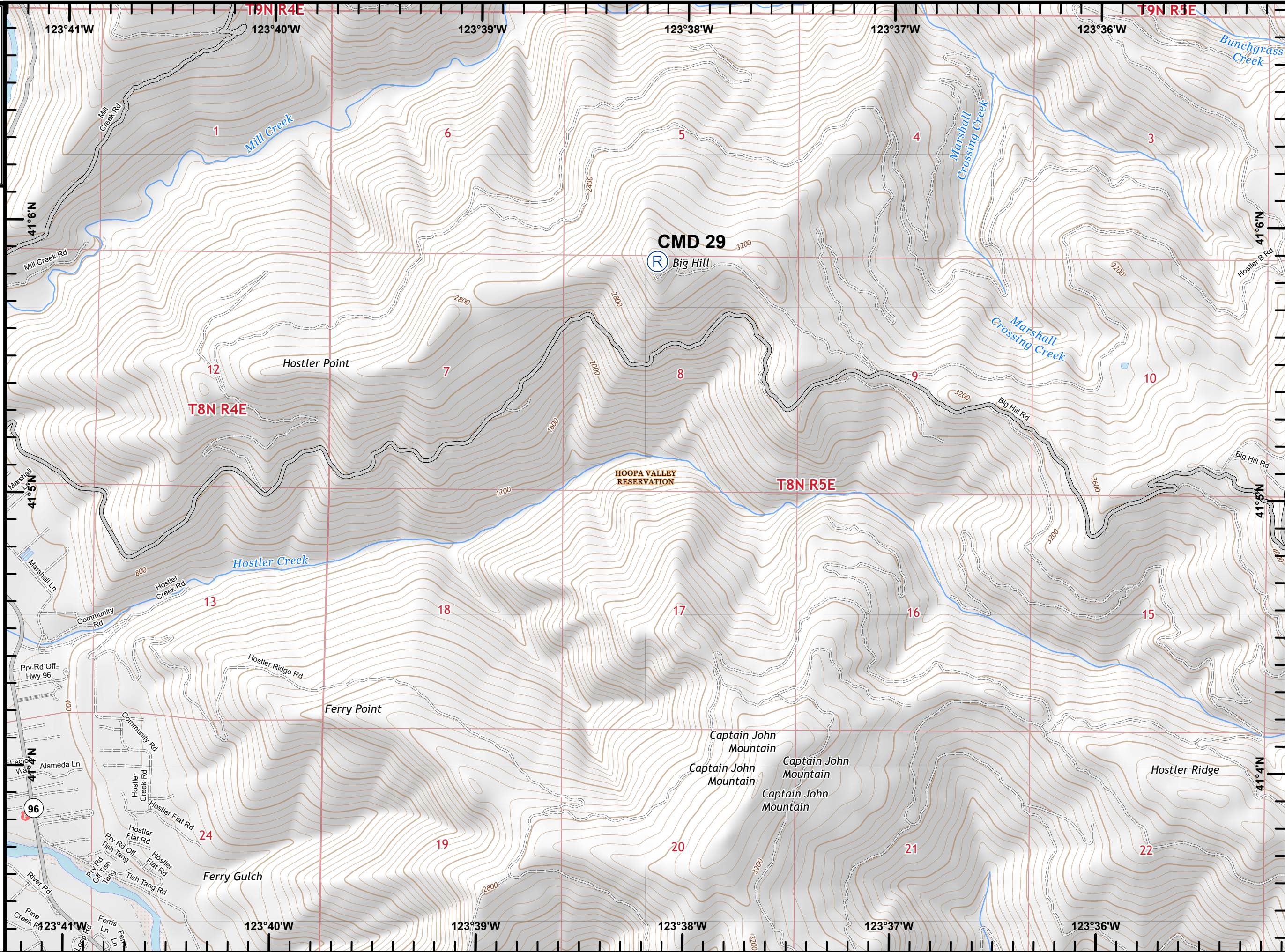
-  Repeater
-  Access or Improved Road
-  Buildings

**28,195 Est. Acres**  
 Acres from IR  
 09/01/2020 1436











		N15	O15
		N14	O14
L13	M13	N13	O13
L12	M12	N12	O12
L11	M11	N11	O11
L10	M10	N10	O10



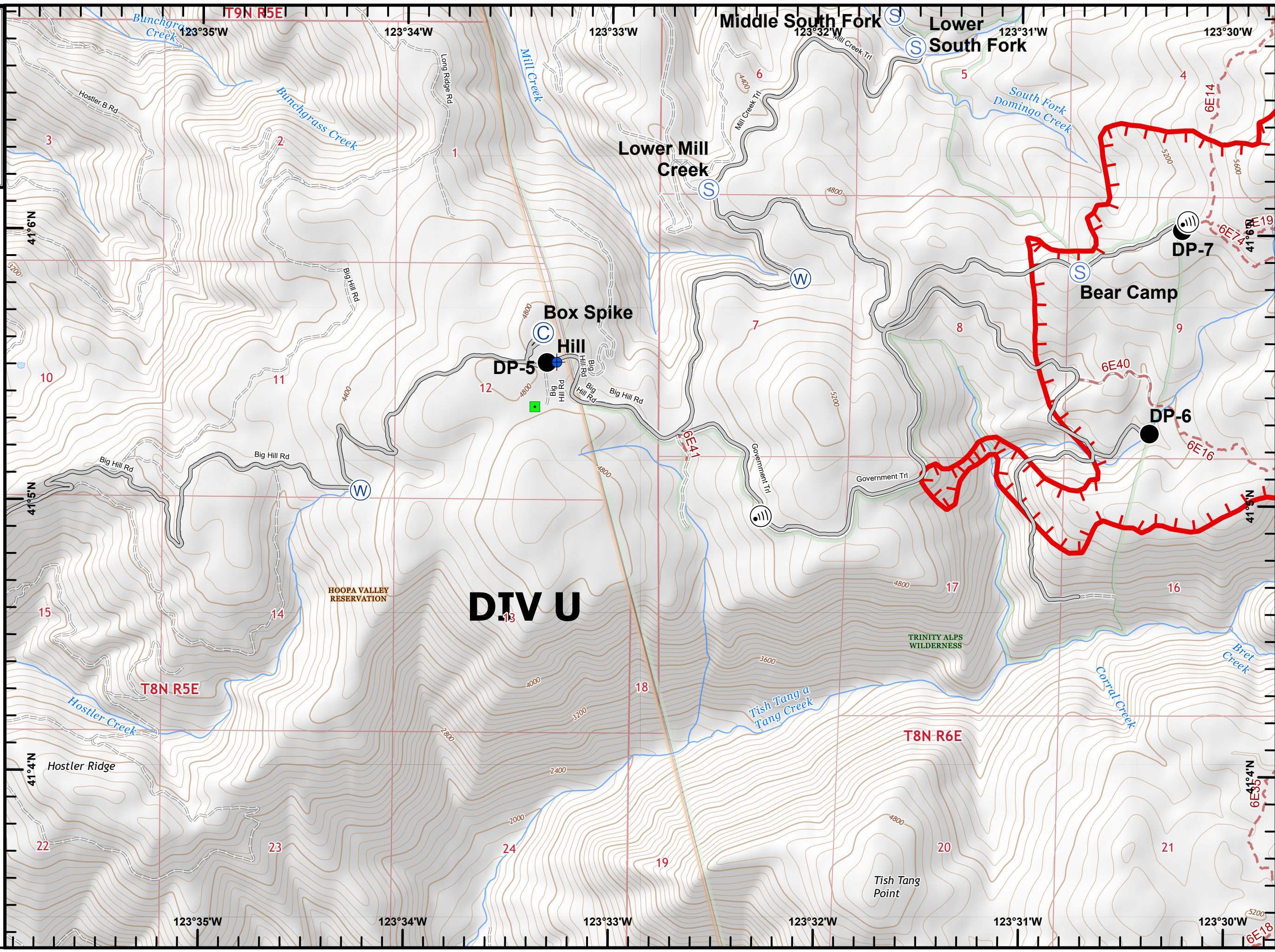
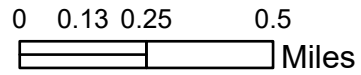
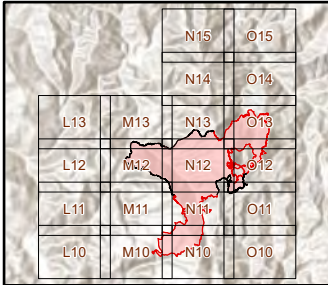
0 0.13 0.25 0.5  
 Miles



**Red Salmon Complex IAP**  
**CA-SRF-000656**  
**09/02/2020**  
**Day**  
**NAD83, Zone 10**  
**Page 18 of 20**  
**M10**

-  Camp
-  Dip Site
-  Drop Point
-  Internet Access
-  Landmark
-  Staging Area
-  Water Source
-  Uncontrolled Fire Edge
-  Access or Improved Road
-  Buildings

**28,195 Est. Acres**  
 Acres from IR  
 09/01/2020 1436



**Red Salmon Complex**  
**IAP**  
**CA-SRF-000656**  
**09/02/2020**  
**Day**  
**NAD83, Zone 10**  
**Page 19 of 20**  
**N10**

- Drop Point
- Helispot
- Internet Access
- Sling Site
- Staging Area
- Division Break
- Uncontrolled Fire Edge
- Completed Hand Line
- Access or Improved Road
- Planned Fire Line
- Buildings

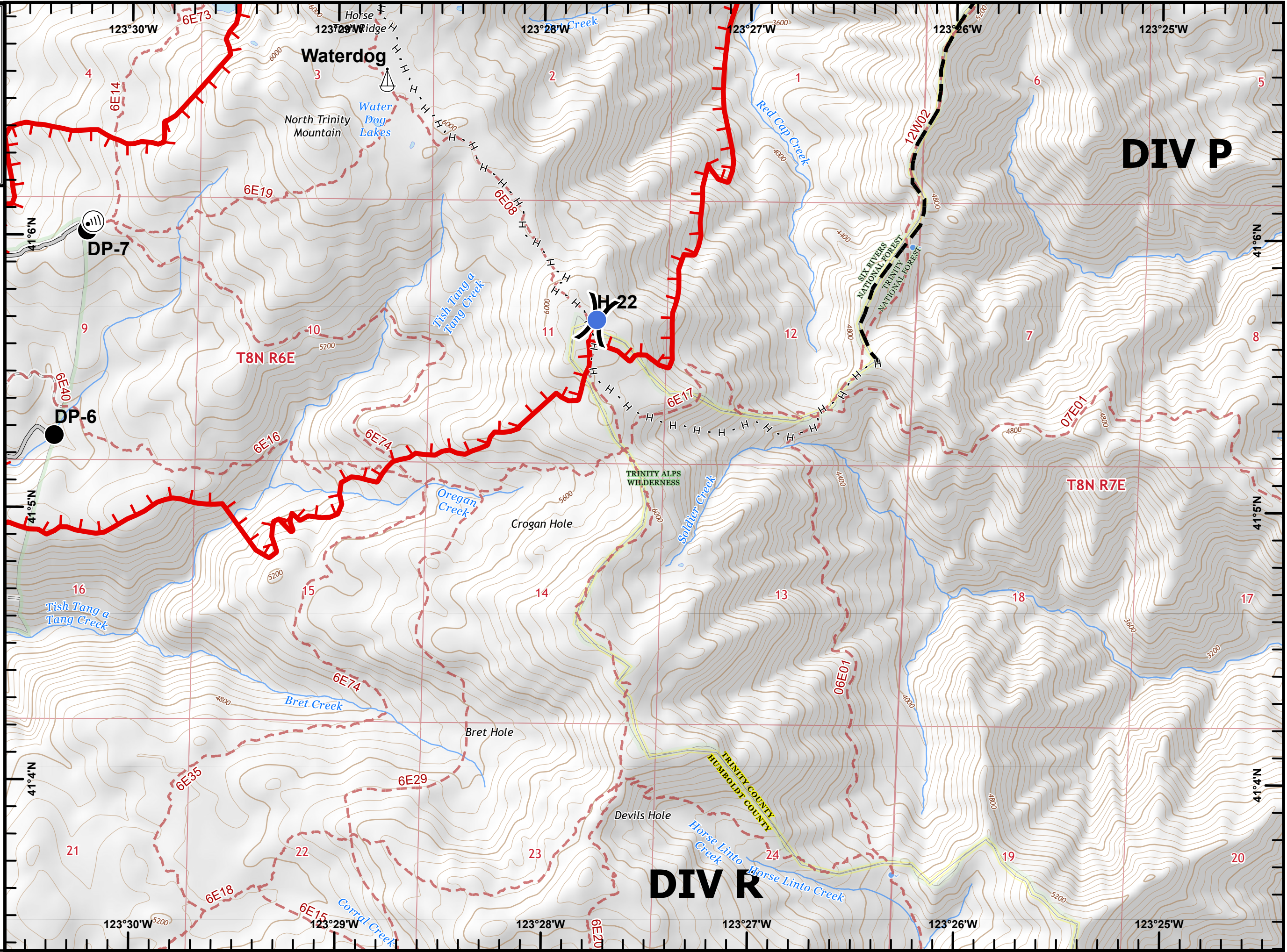
**28,195 Est. Acres**  
 Acres from IR  
 09/01/2020 1436

		N15	O15
		N14	O14
L13	M13	N13	O13
L12	M12	N12	O12
L11	M11	N11	O11
L10	M10	N10	O10



0 0.13 0.25 0.5  
 Miles

C. Gallagher 9/1/2020 11:08 PM



**Red Salmon Complex**  
**IAP**  
**CA-SRF-000656**  
**09/02/2020**  
**Day**  
**NAD83, Zone 10**  
**Page 20 of 20**  
**O10**

**DIV P**

○ Buildings

**28,195 Est. Acres**  
 Acres from IR  
 09/01/2020 1436

		N15	O15
		N14	O14
L13	M13	N13	O13
L12	M12	N12	O12
L11	M11	N11	O11
L10	M10	N10	O10



0 0.13 0.25 0.5 Miles

C. Gallagher 9/1/2020 11:09 PM

