





Red Salmon Complex
IAP
CA-SRF-000656
09/02/2020
Day
NAD83, Zone 10
Page 1 of 20
N15

-  Bridge
-  Access or Improved Road
-  Planned Fire Line
-  Buildings

28,195 Est. Acres
 Acres from IR
 09/01/2020 1436

| | | | |
|-----|-----|-----|-----|
| | | N15 | O15 |
| | | N14 | O14 |
| L13 | M13 | N13 | O13 |
| L12 | M12 | N12 | O12 |
| L11 | M11 | N11 | O11 |
| L10 | M10 | N10 | O10 |



0 0.13 0.25 0.5
 Miles
 C. Gallagher 9/1/2020 10:59 PM

